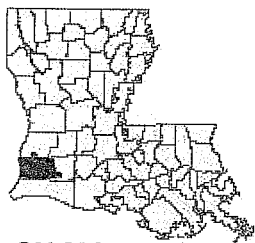




Copyright © 2010 National Geographic Society



CALCASIEU PARISH

Legend
 Property Boundary



Reference
 U.S.G.S. 24K SERIES QUAD MAP, WESTLAKE, LA

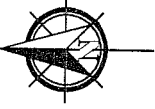
CALCASIEU REFINING COMPANY, INC.
 LAKE CHARLES, LOUISIANA
 CRUDE PIPELINE PROJECT
SITE LOCATION MAP

CALCASIEU PARISH

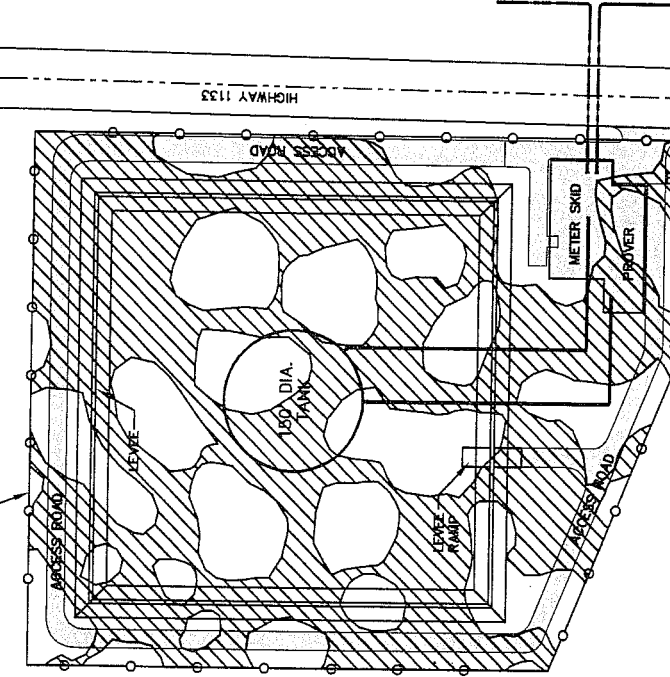


Drawn:	CAL/AM10.1
Checked:	BS
Approved:	TW
Date:	2/19/13
Dwg. No.:	A8579-10

FIGURE 1



AREA OF PROPOSED SITE FENCELINE (8.7 ACRES)






39.42 ACRES

NOTE

SEE FIGURES 3 AND 4 FOR CROSS-SECTIONS AND DETAILS FOR ROADWAY, TANK FOUNDATION, RAMP, AND LEVEE.

LEGEND

-  WETLANDS (4.78 acres)
-  NON-WET (3.92 acres)
-  CRUSHED STONE (1.57 acres)



CALCASIEU REFINING COMPANY, INC.
 LAKE CHARLES, LOUISIANA
 CRUDE PIPELINE PROJECT

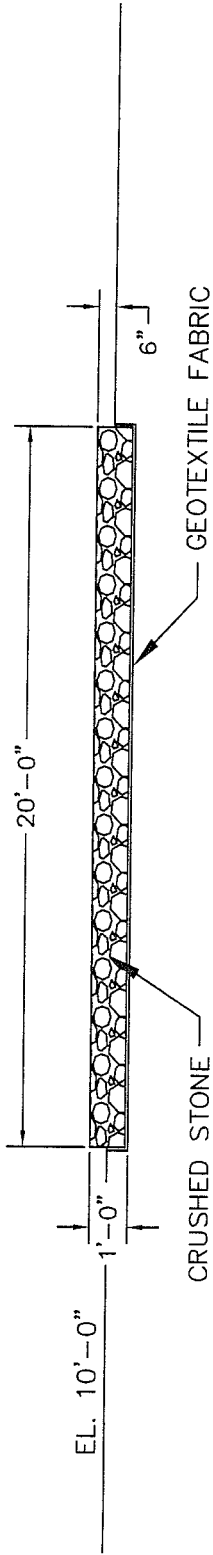
PLAN VIEW

CALCASIEU PARISH

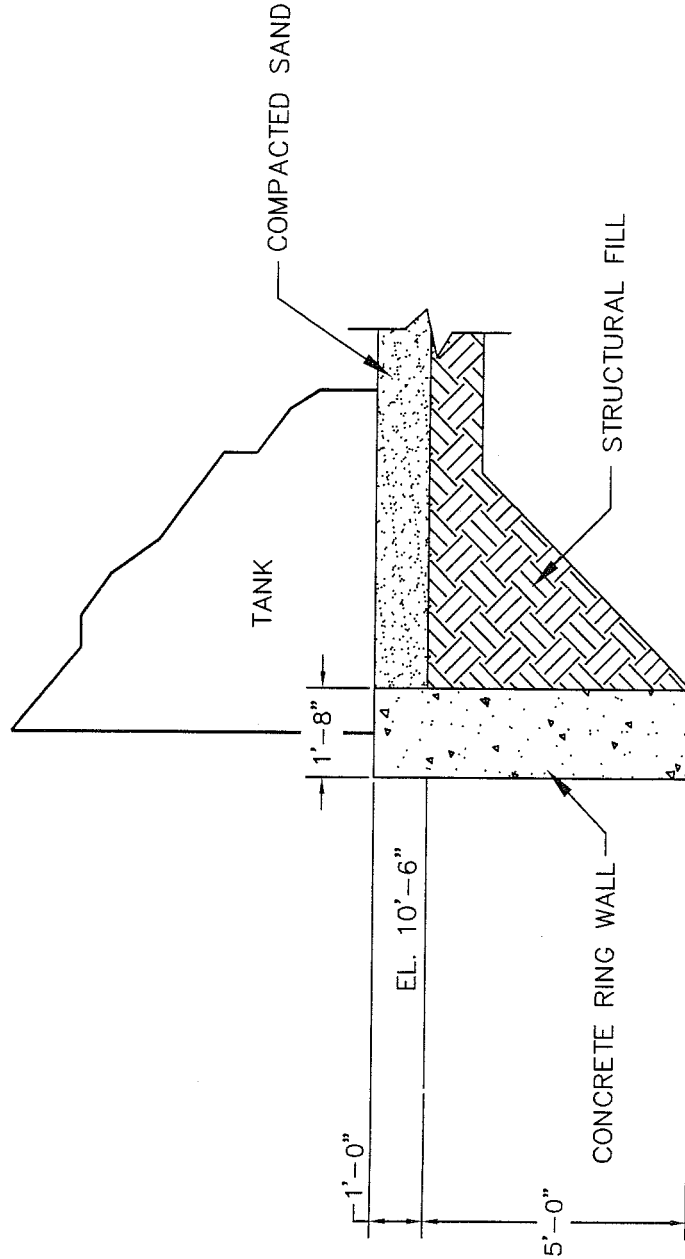
Drawn:	CALJACAD
GT. Checked:	BS
Checked:	TW
Approved:	
Date:	2/19/13
Dwg. No.:	A8579-11



FIGURE 2



ROAD SECTION



TANK FOUNDATION

CALCASIEU REFINING COMPANY, INC.
LAKE CHARLES, LOUISIANA

CRUDE PIPELINE PROJECT

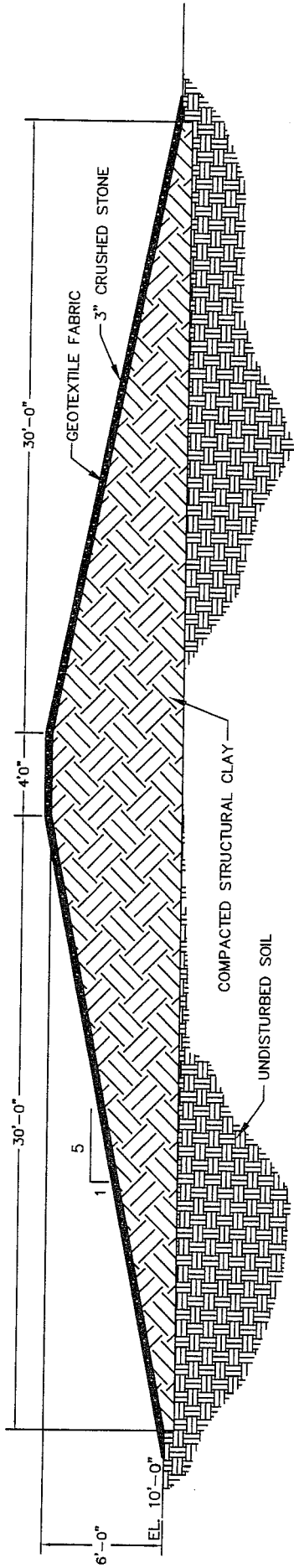
CROSS-SECTIONS
ROAD AND TANK FOUNDATION

CALCASIEU PARISH

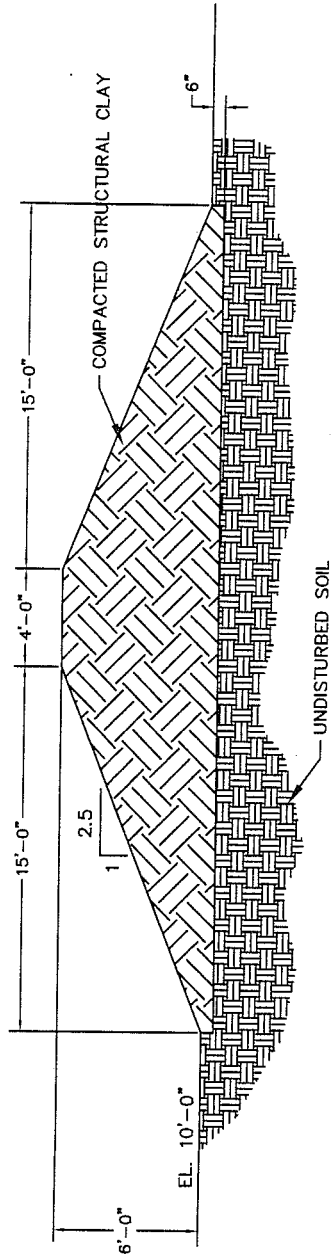
Drawn:	CALIACAD
GT Checked:	BS
Checked:	TW
Approved:	2/19/13
Date:	A8579-12
Dwg. No.:	



FIGURE 3



RAMP SECTION



LEVEE SECTION

CALCASIEU REFINING COMPANY, INC.

LAKE CHARLES, LOUISIANA

CRUDE PIPELINE PROJECT

**CROSS-SECTIONS
RAMP AND LEVEE**

CALCASIEU PARISH

Drawn:	CAL/JACAD
GT Checked:	BS
Checked:	TW
Approved:	2/18/13
Date:	
Dwg. No.:	A8579-13

