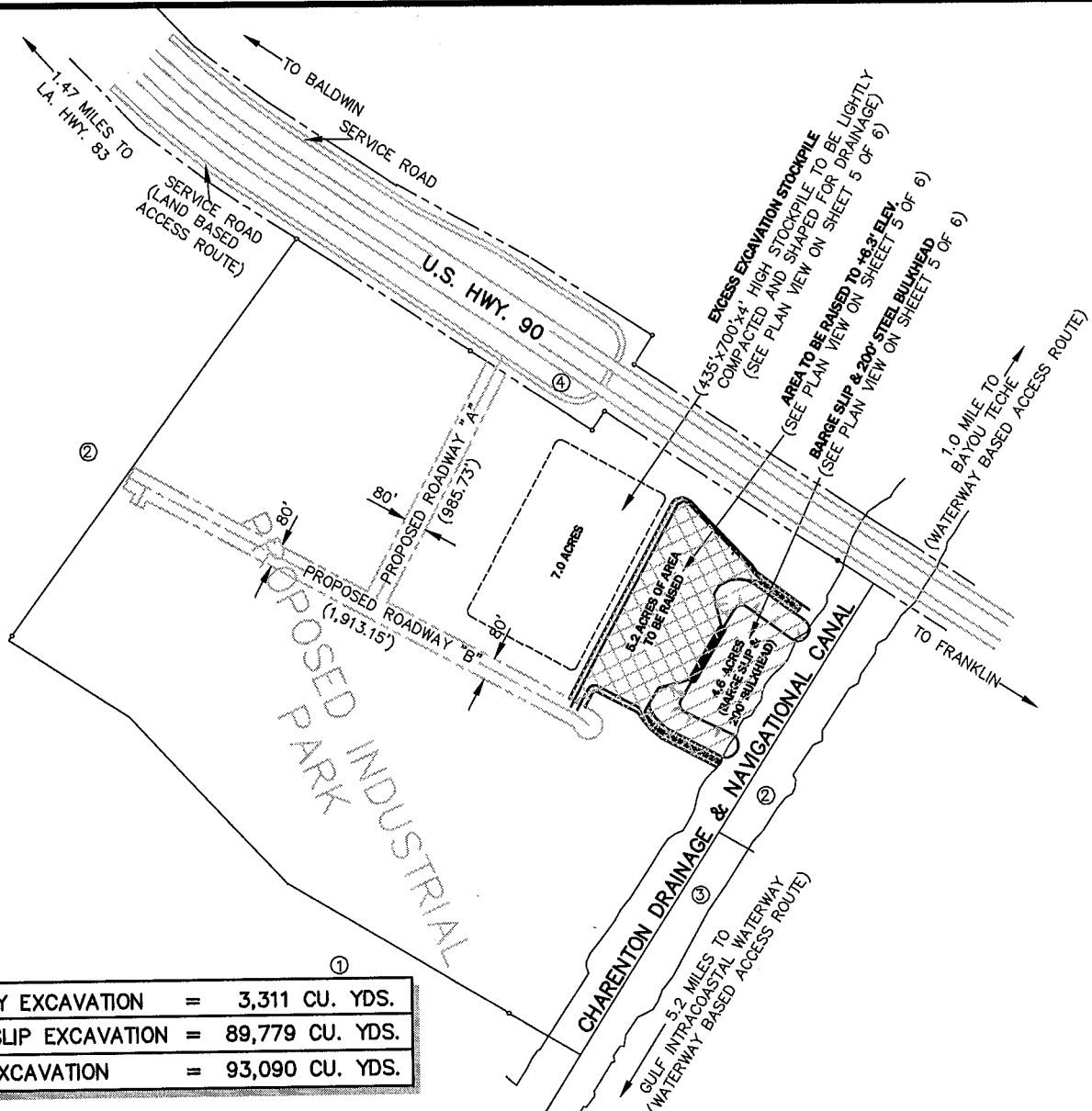


VICINITY MAP

SCALE: 2000' 1000' 0' 2000'
 COPIED FROM U.S.C. & G.S. QUADRANGLE
 FRANKLIN, LOUISIANA 1995

REVISED: SEPTEMBER 21, 2012 TO ADD PLAN & PROFILE
 SHEET FOR ROADWAY & ADDED NOTES AS REQUIRED.

PROPOSED: INDUSTRIAL PARK
 ON: CHARENTON DRAINAGE &
 NAVIGATIONAL CANAL
 SITUATED IN: SECTION 13, T14S-R9E,
 ST. MARY PARISH, LA.
 APPLICATION BY: ST MARY PARISH
 GOVERNMENT
 DATE: SEPTEMBER 13, 2012



ROADWAY EXCAVATION	=	3,311 CU. YDS.
BARGE SLIP EXCAVATION	=	89,779 CU. YDS.
TOTAL EXCAVATION	=	93,090 CU. YDS.

ROADWAY EMBANKMENT	=	13,561 CU. YDS.
RAISED AREA EMBANKMENT	=	34,402 CU. YDS.
TOTAL EMBANKMENT	=	47,963 CU. YDS.

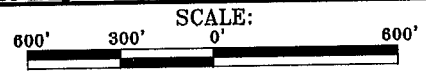
STOCKPILED EMBANKMENT = 45,127 CU. YDS.

ROADWAY LIMESTONE = 4,778 CU. YDS.

ADJACENT PROPERTY OWNERS:

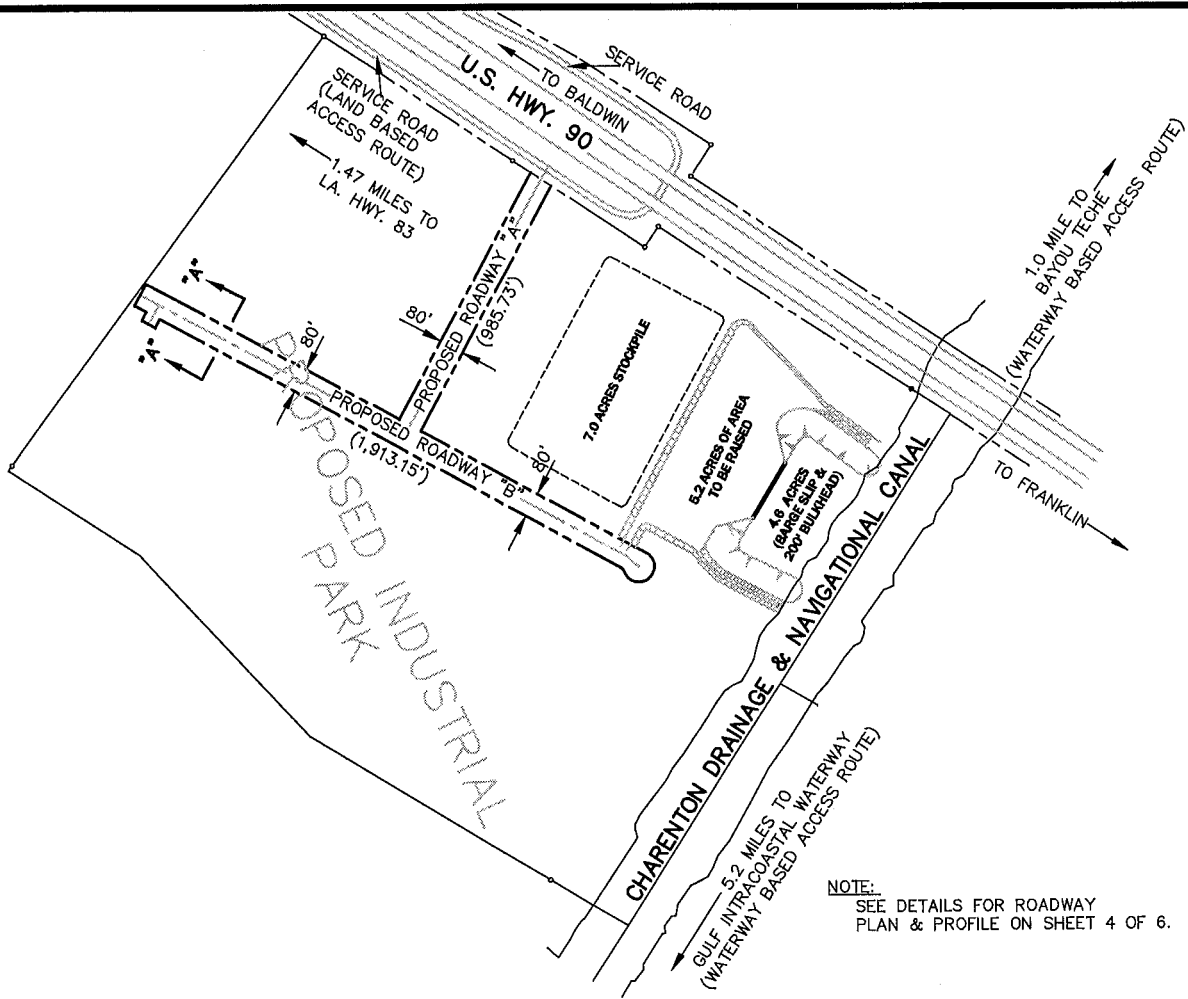
- ① JANET D. ETHERIDGE
308 UPLAND DRIVE
LAFAYETTE, LA. 70506
- ② LOUIS J. PRIVAT, et al.
210 PARKERSON STREET
RAYNE, LA. 70578
- ③ ALBERT T. DAIGLE
600 E. DEMANDS DRIVE
LAFAYETTE, LA. 70503
- ④ LA. D.O.T.D.
P.O. BOX 3648
LAFAYETTE, LA. 70502

BARGE SLIP SITE LAYOUT



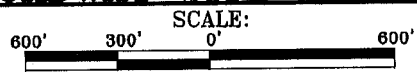
REVISED: SEPTEMBER 21, 2012 TO ADD PLAN & PROFILE SHEET FOR ROADWAY & ADDED NOTES AS REQUIRED.

PROPOSED: INDUSTRIAL PARK
ON: CHARENTON DRAINAGE & NAVIGATIONAL CANAL
SITUATED IN: SECTION 13, T14S-R9E, ST. MARY PARISH, LA.
APPLICATION BY: ST MARY PARISH GOVERNMENT
DATE: SEPTEMBER 13, 2012
SHEET 2 OF 6



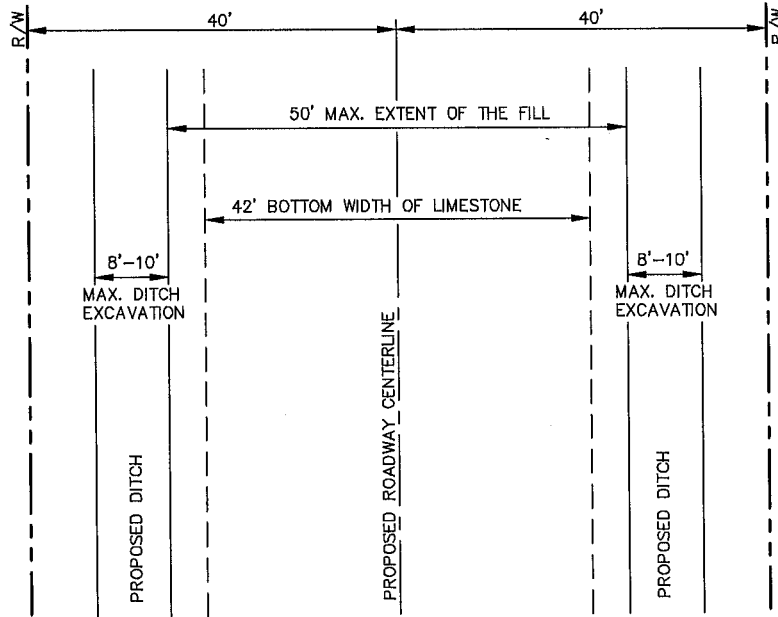
NOTE:
SEE DETAILS FOR ROADWAY
PLAN & PROFILE ON SHEET 4 OF 6.

ROADWAY SITE LAYOUT

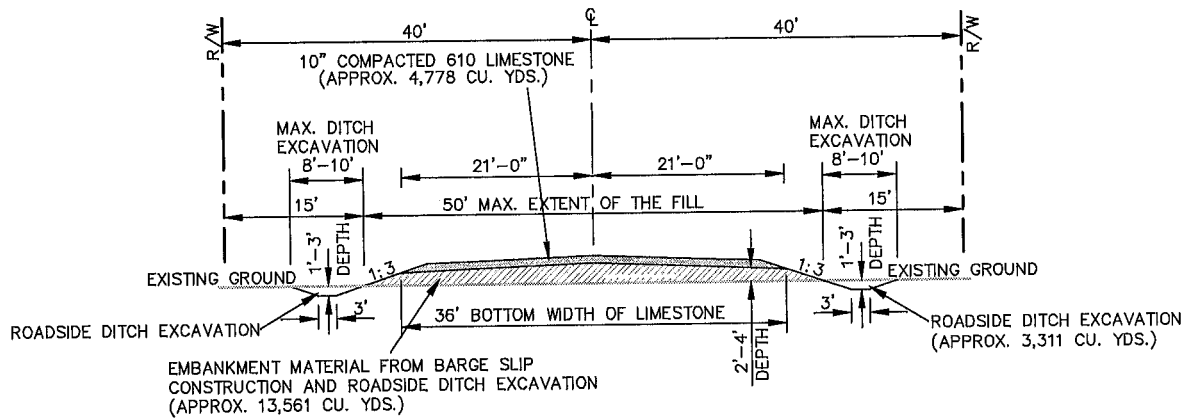
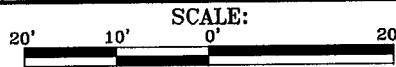


REVISED: SEPTEMBER 21, 2012 TO ADD PLAN & PROFILE SHEET FOR ROADWAY & ADDED NOTES AS REQUIRED.

PROPOSED: INDUSTRIAL PARK
ON: CHARENTON DRAINAGE &
NAVIGATIONAL CANAL
SITUATED IN: SECTION 13, T14S-R9E,
ST. MARY PARISH, LA.
APPLICATION BY: ST MARY PARISH
GOVERNMENT
DATE: SEPTEMBER 13, 2012
SHEET 3 OF 6



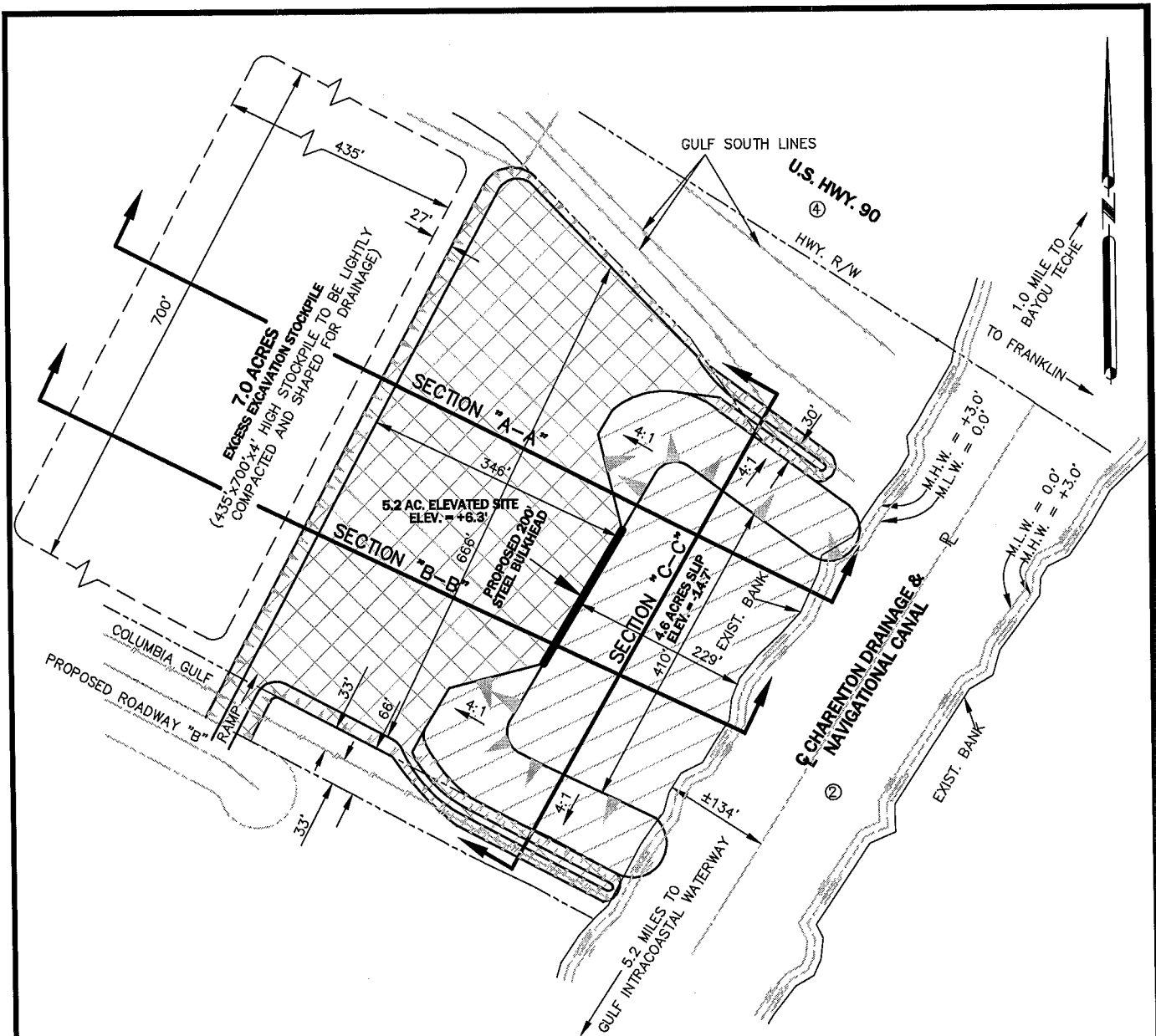
TYPICAL ROAD PLAN



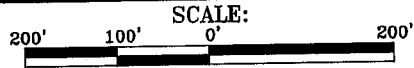
TYPICAL ROAD SECTION "C-C"



PROPOSED: INDUSTRIAL PARK
 ON: CHARENTON DRAINAGE &
 NAVIGATIONAL CANAL
 SITUATED IN: SECTION 13, T14S-R9E,
 ST. MARY PARISH, LA.
 APPLICATION BY: ST MARY PARISH
 GOVERNMENT
 DATE: SEPTEMBER 13, 2012

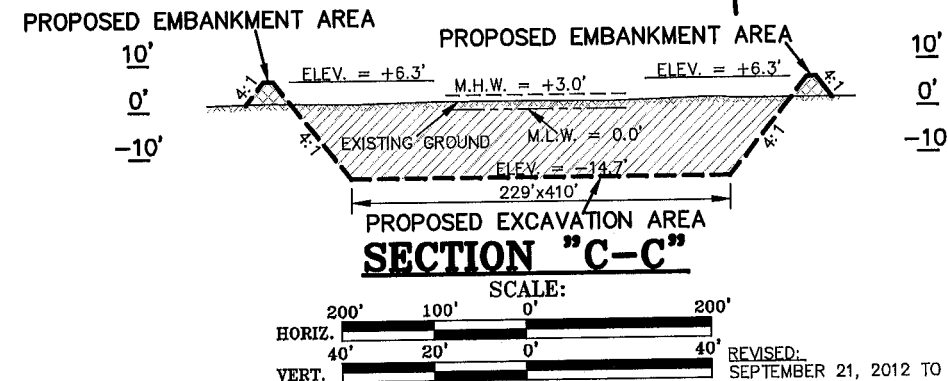
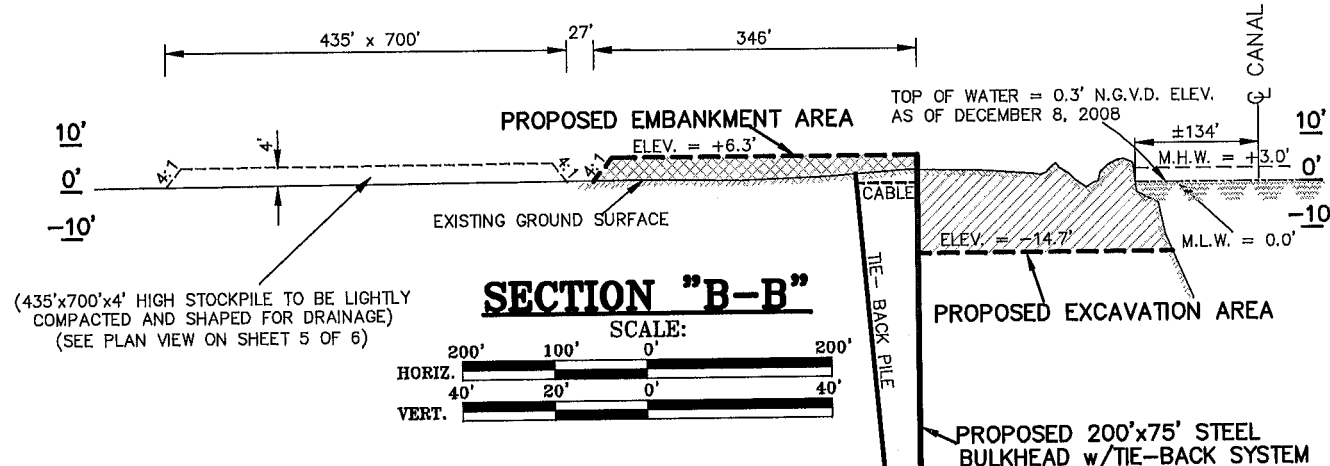
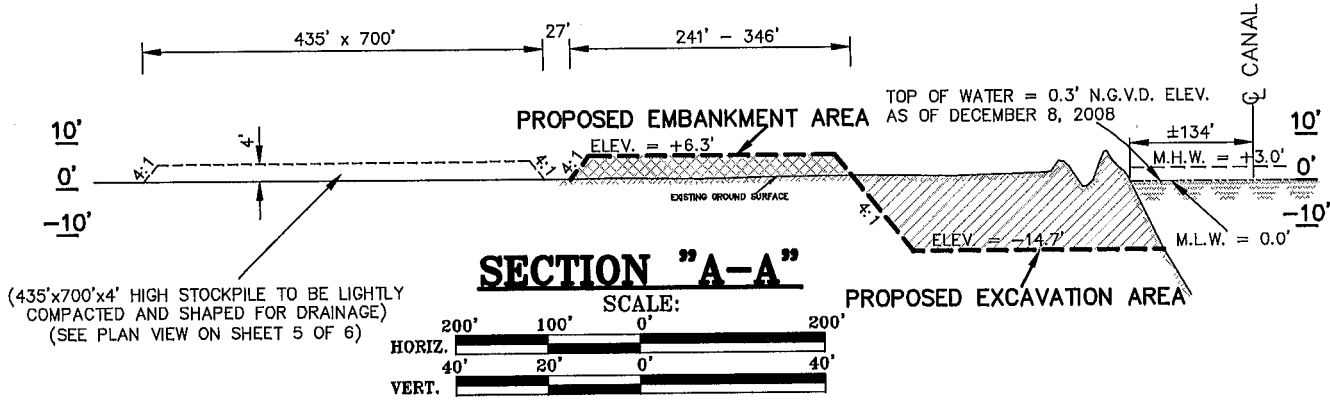


PLAN VIEW BARGE SLIP



REVISED:
SEPTEMBER 21, 2012 TO ADD PLAN & PROFILE
SHEET FOR ROADWAY & ADDED NOTES AS REQUIRED.

PROPOSED: INDUSTRIAL PARK
ON: CHARENTON DRAINAGE &
NAVIGATIONAL CANAL
SITUATED IN: SECTION 13, T14S-R9E,
ST. MARY PARISH, LA.
APPLICATION BY: ST MARY PARISH
GOVERNMENT
DATE: SEPTEMBER 13, 2012



REVISED:
SEPTEMBER 21, 2012 TO ADD PLAN & PROFILE
SHEET FOR ROADWAY & ADDED NOTES AS REQUIRED.

APPROX. CU. YDS. OF EXCAVATION (BARGE SLIP) = 89,779
 APPROX. CU. YDS. OF EMBANKMENT (RAISED AREA) = 34,402
 APPROX. CU. YDS. OF EMBANKMENT ((STOCKPILE) = 45,127

- NOTE:**
1. FULLY LOADED VESSEL DRAFT IS MAX. 5' OF THE BARGE MOUNTED BUCKET DREDGE.
 2. CHARENTON CANAL WATER DEPTH IS 31' DEEP.

**PROPOSED: INDUSTRIAL PARK
 ON: CHARENTON DRAINAGE &
 NAVIGATIONAL CANAL
 SITUATED IN: SECTION 13, T14S-R9E,
 ST. MARY PARISH, LA.
 APPLICATION BY: ST MARY PARISH
 GOVERNMENT
 DATE: SEPTEMBER 13, 2012**