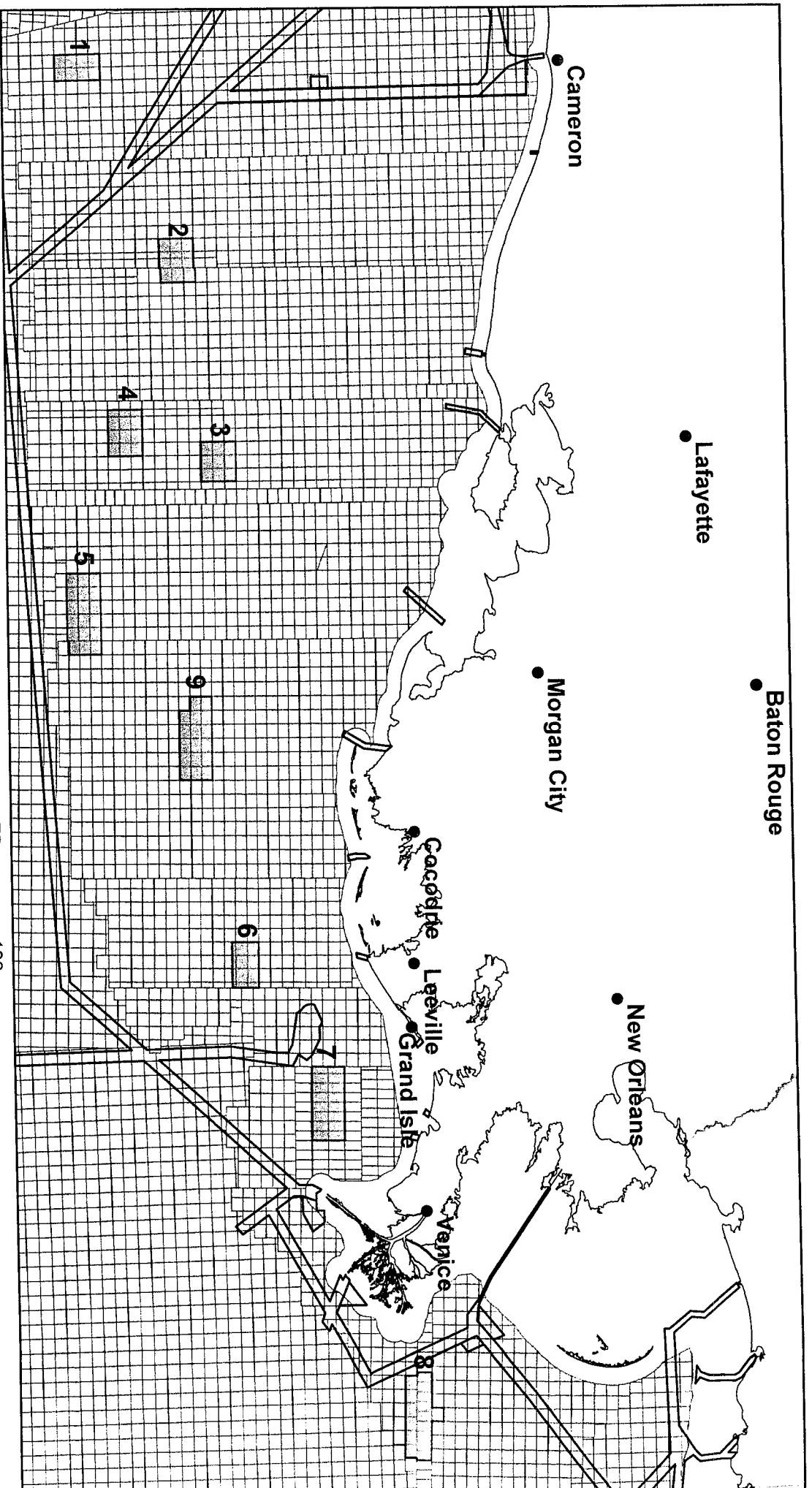



Louisiana Artificial Reef Planning Areas



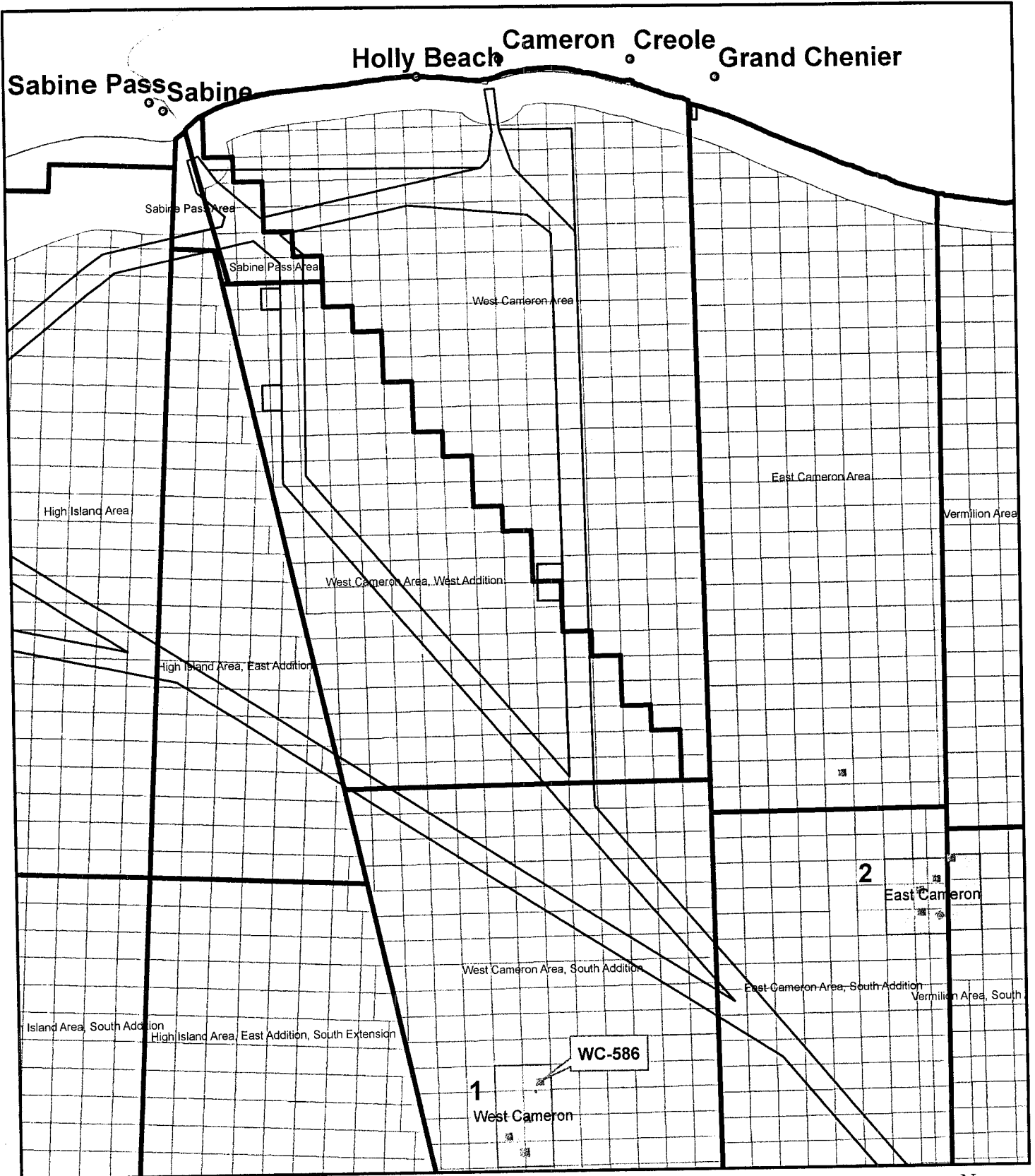
Planning Areas





- 1. West Cameron Planning Area
- 2. East Cameron Planning Area
- 3. South Marsh Island (76) Planning Area
- 4. South Marsh Island (146) Planning Area
- 5. Eugene Island Planning Area
- 6. South Timbalier Planning Area
- 7. West Delta Planning Area
- 8. Main Pass Planning Area
- 9. Ship Shoal Planning Area

-  Planning Areas
-  Fairways
-  OCS Blocks



Louisiana Artificial Reef Program



-  Planning Area
-  Permitted Reef Sites
-  Fairways
-  OCS Blocks

0 5 10 20 Nautical Miles

WC-586 Reef Vicinity Map



ARTIFICIAL REEF BOUNDARY

LOCATION	X COORDINATE	Y COORDINATE	LATITUDE	LONGITUDE
1	1,368,978.00'	-175,153.00'	28° 10' 12.931"N	93° 17' 27.693"W
2	1,372,978.00'	-175,153.00'	28° 10' 13.605"N	93° 16' 43.027"W
3	1,372,978.00'	-179,153.00'	28° 09' 34.021"N	93° 16' 42.268"W
4	1,368,978.00'	-179,153.00'	28° 09' 33.347"N	93° 17' 26.930"W

WC586

①

EAST 4,000.00'

②

01

NORTH 4,000.00'



SOUTH 4,000.00'

WC560-A Jacket in Prop. Reefed Position (Orientation to be Field Determined)	
NAD27-LA SOUTH	
X=	1,372,088.59'
Y=	-176,823.17'
Lat.	28° 09' 56.927"N
Lon.	93° 16' 52.641"W
NAD83-LA SOUTH	
X=	2,652,889.55'
Y=	-116,118.74'
Lat.	28° 09' 57.868"N
Lon.	93° 16' 53.155"W

④

WEST 4,000.00'

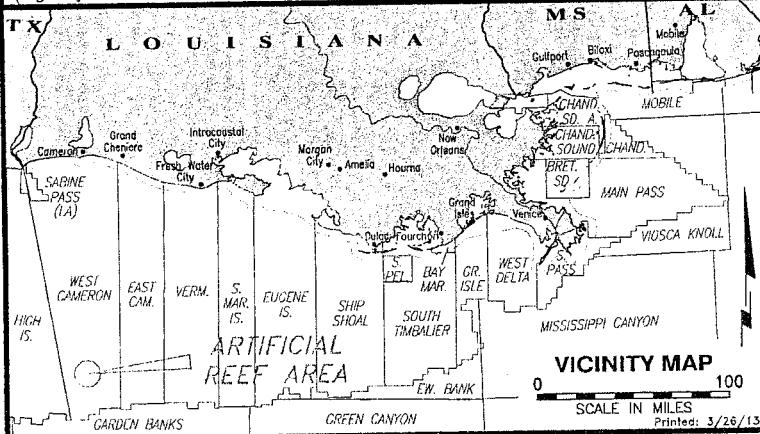
③

Maritech 12" S-4095

Helis O&G UMBI 1" S-16260
Helis O&G 6" S-16259

Slingroy 18" S-3395

GRID NORTH

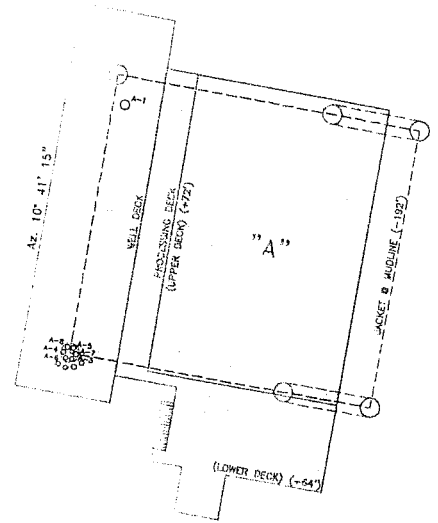
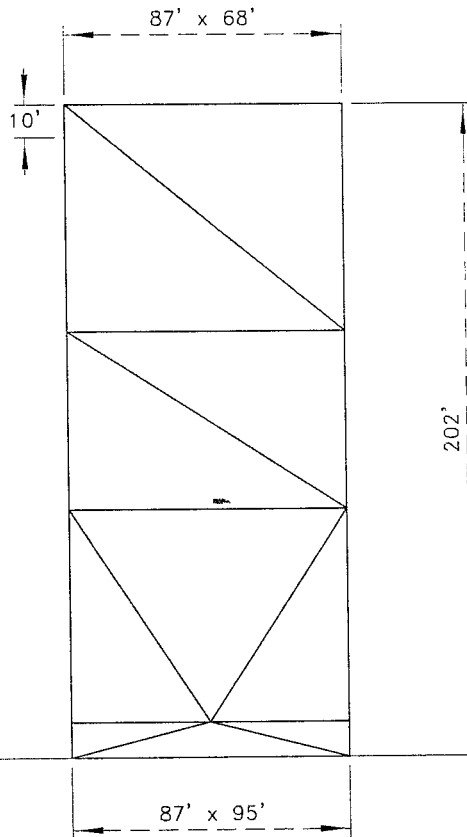


WEST CAMERON 560 - "A"
PROPOSED REEF POSITION
BLOCK 586
WEST CAMERON AREA
GULF OF MEXICO

FUGRO CHANCE INC.
200 Dulles Dr. Lafayette, Louisiana 70506-3001 (537) 237-1500

GEODETTIC DATUM: NAD27 PROJECTION: LOUISIANA SOUTH GRID UNITS: US SURVEY FEET	SCALE IN FEET 0 1,000'
Job No.: 1300576	Date: 3/26/13
Drwn: SJL	Chart: Of: 1 3
Dwgfile: H:\2013\1300576\CAD\1300576A	

TOP OF JACKET



PLAN

PROFILE



WEST CAMERON 560 - "A"
TO BE REEFED
BLOCK 586
WEST CAMERON AREA
GULF OF MEXICO

FUGRO CHANCE INC.
200 Dulles Dr. Lafayette, Louisiana 70506-3001 (337) 257-1500



GEODETC DATUM: NAD27
PROJECTION: LOUISIANA SOUTH
GRID UNITS: US SURVEY FEET

SCALE 0 60'
IN FEET

Job No.: 1300576

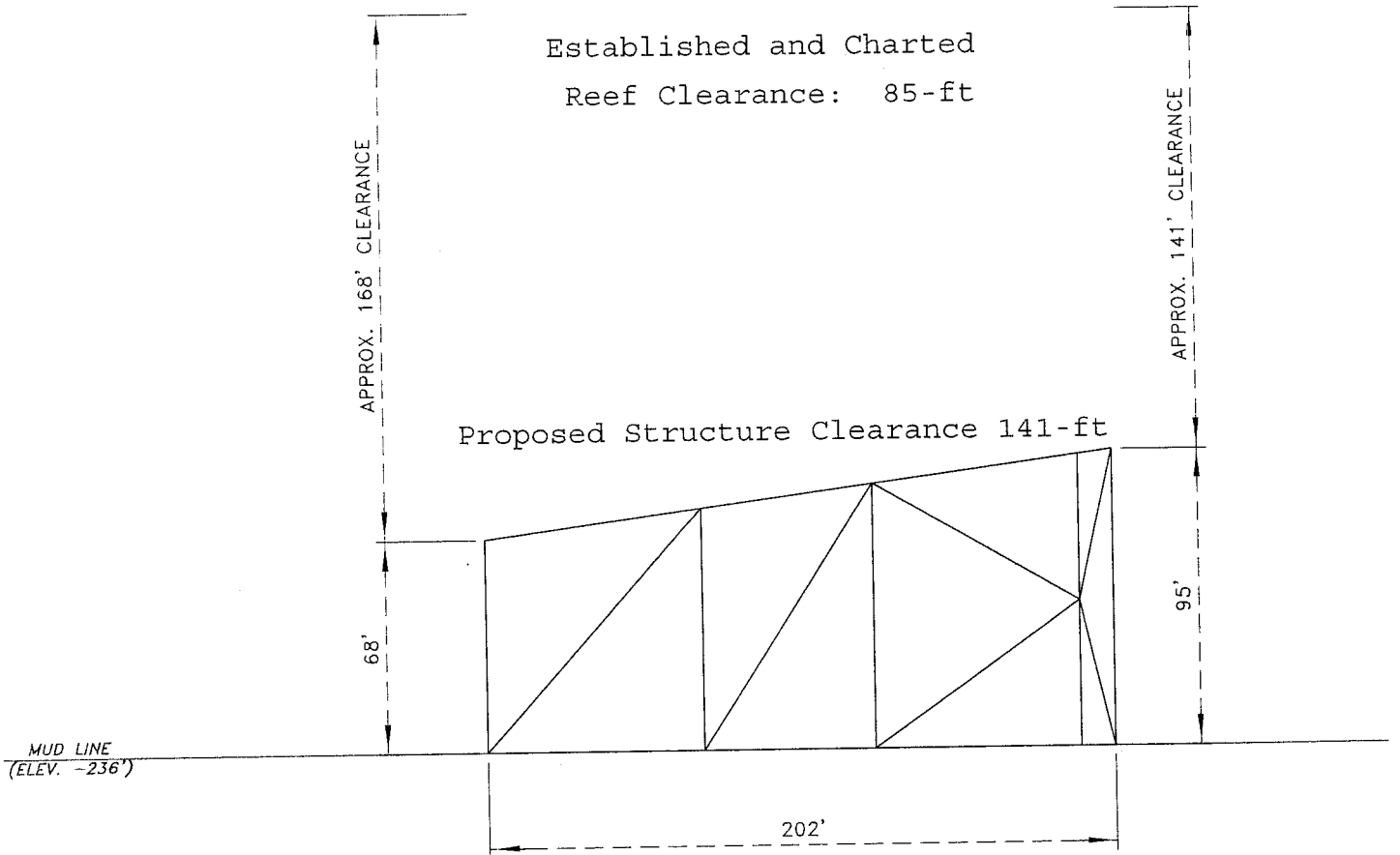
Date: 3/19/13

Drwn: SJL

Chart: Of:

Dwgfile: H:\2013\1300576\CAD\1300576B

2 3



PROFILE

NOTES:

- 1) 16 MILES TO NEAREST SHIPPING FAIRWAY.
- 2) CLEARANCES BASED ON CONSTRUCTION DRAWINGS.



**WEST CAMERON 560 - "A"
IN PROPOSED REEF POSITION**

BLOCK 586
WEST CAMERON AREA
GULF OF MEXICO

FUGRO CHANCE INC.

200 Dulles Dr. Lafayette, Louisiana 70506-3001 (337) 237-1300

GEODETIC DATUM: NAD27
PROJECTION: LOUISIANA SOUTH
GRID UNITS: US SURVEY FEET

SCALE IN FEET 0 60'

Job No.: 1300576

Date: 3/19/13

Drwn: SJL

Chart: Of:
3 3