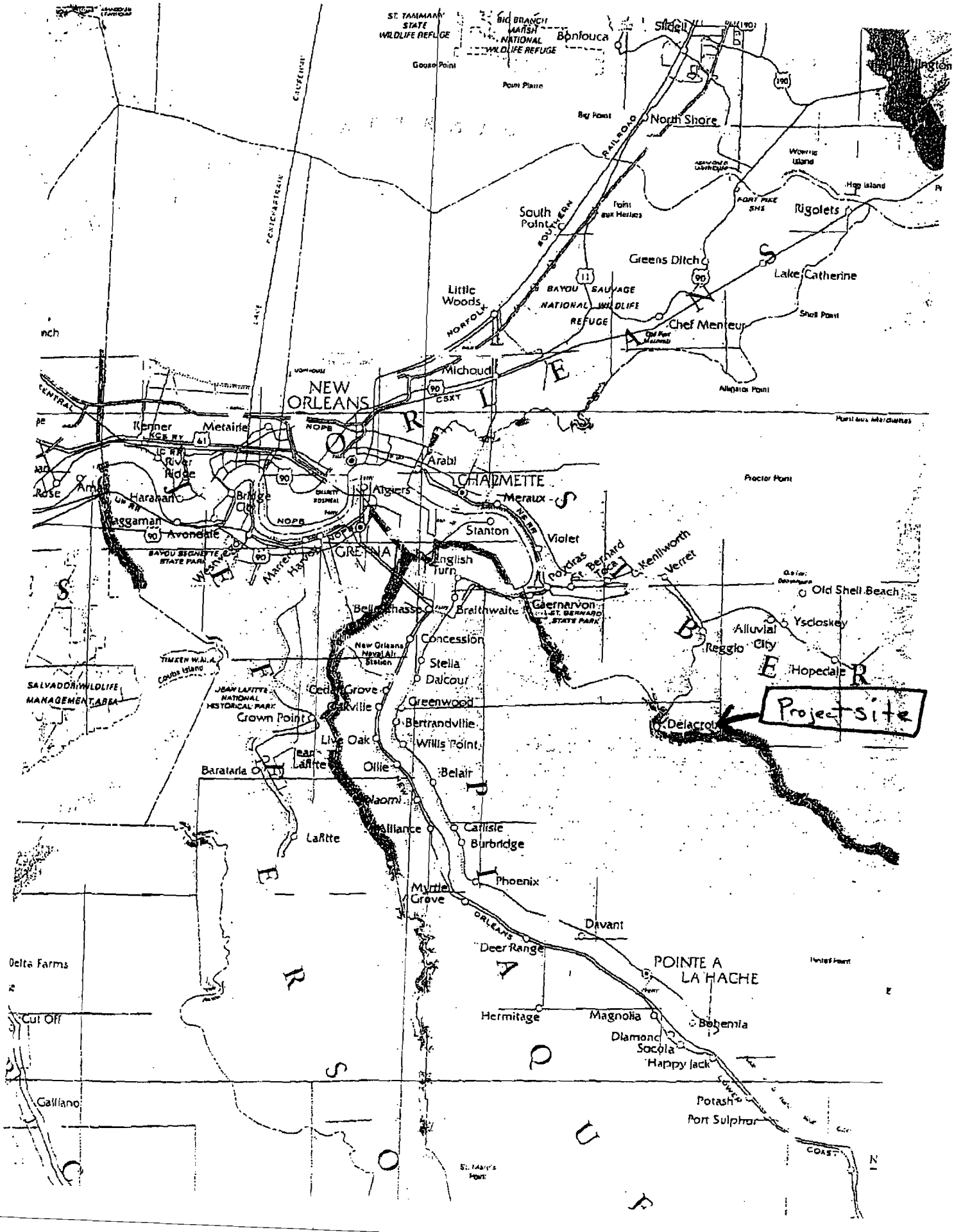

Project site
NEW ORLEANS
CHALMETTE
GRETNA
POINTE A LA HACHE
Bonfouca
Slidell
North Shore
South Point
Rigolets
Greens Ditch
Lake Catherine
Little Woods
Chef Menteur
Michoud
Kenner
Metairie
River Ridge
Harahan
Bridge City
Avondale
Algiers
Arabi
Meraux
Stanton
Violet
English Turn
Poydras
St. Bernard
Toca
Kenilworth
Verret
Old Shell Beach
Yscloskey
Alluvial City
Reggio
Hopedale
Delacroix
Gaernarvon
Braithwaite
Belle Chasse
Concession
Stella
Dalcour
Greenwood
Bertrandville
Willis Point
Belair
Cedar Grove
Oakville
Crown Point
Live Oak
Jean Lafitte
Barataria
Ollie
Lafitte
Alliance
Carlisle
Burbridge
Phoenix
Myrtle Grove
Davant
Deer Range
Hermitage
Magnolia
Bohemia
Diamond
Socola
Happy Jack
Potash
Port Sulphur
Delta Farms
Cut Off
Galliano
Gouse Point
Point Platte
Big Point
Point aux Herbes
Wearing Island
Hog Island
Shell Point
Alligator Point
Proctor Point
Point aux Marchettes
Coubs Island
Grand Point
Point Aux Chenes
Bayou Sauvage National Wildlife Refuge
Bayou Segnette State Park
Jean Lafitte National Historical Park
Salvador Wildlife Management Area
Timken W.M.A.
St. Mary's Point
Fort Pike SHS
Southern Railroad
Norfolk
Lake Pontchartrain
Caufeinal
Lower Coast

PROPOSED BOAT SHED FOR Andrew L FAILLA
Andrew FAILLA
6217 DELACROIX Hwy.

BAYOU TERRE AU BOUEF

Long N 29° 45' 40"
LAT W 89° 47' 25"

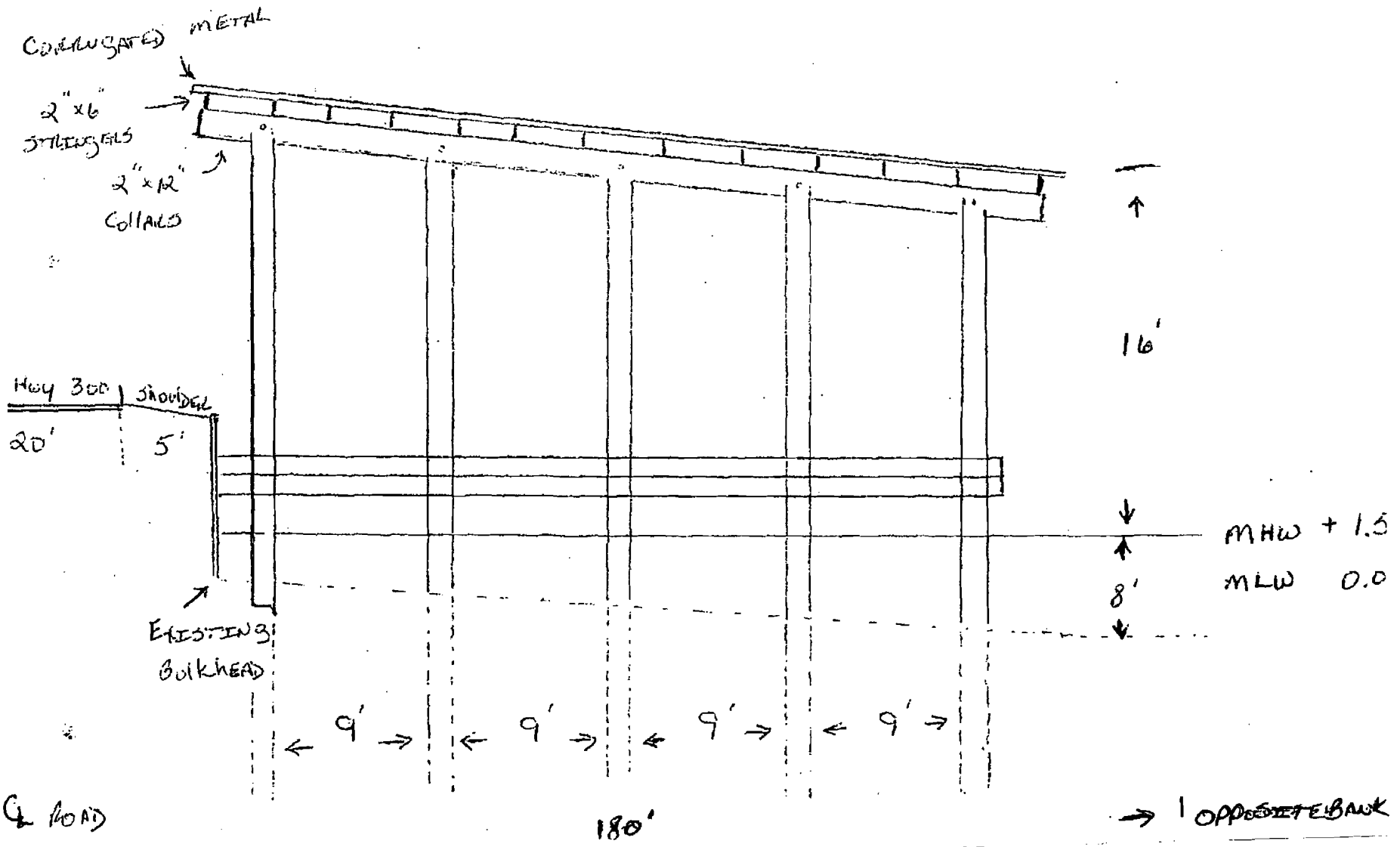

PROPOSED BOAT SHED for
ANDREW
DELACROIX HWY.
BAYOU TERRE AU BOUEF
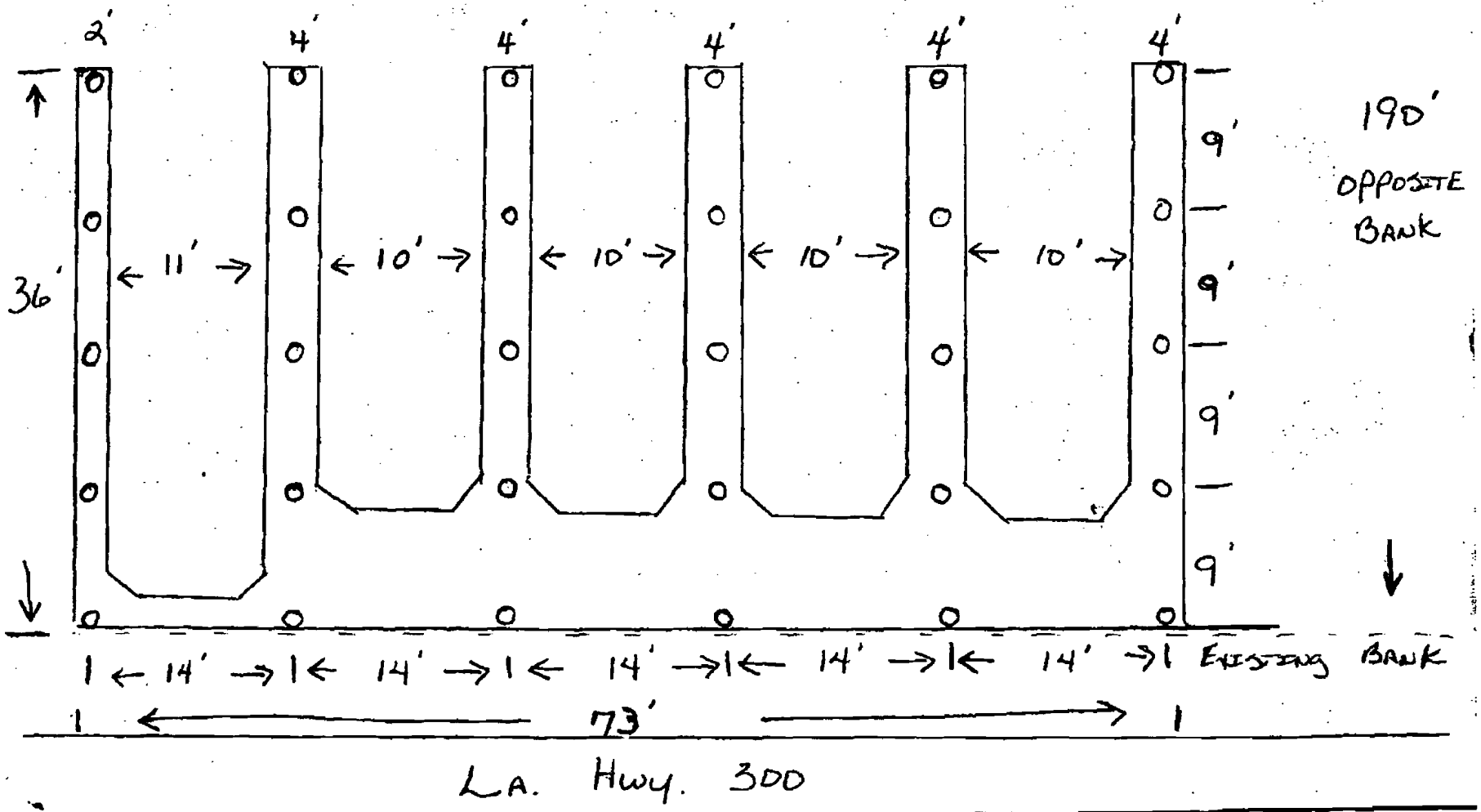
Long N 29° 45' 40"
Lat W 89° 41' 25"
Draft of pile Driver 2ft.
Depth at Shoreline 2-3ft