



DEPARTMENT OF THE ARMY
U.S. ARMY CORPS OF ENGINEERS, NEW ORLEANS DISTRICT
7400 LEAKE AVE
NEW ORLEANS, LA 70118-3651

JOINT PUBLIC NOTICE

December 20, 2021

United States Army
Corps of Engineers
New Orleans District
Attn: Regulatory Division, RGW
7400 Leake Ave.
New Orleans, Louisiana 70118-3651

State of Louisiana
Department of Environmental Quality
Water Permits Division
Post Office Box 4313
Baton Rouge, Louisiana 70821-4313

Project Manager:
Amy Oestringer
(504) 862-2272
Amy.l.oestringer@usace.army.mil
Application #: MVN-2021-01225 WQQ

(225) 219-3225
DEQ-WaterQualityCertifications@la.gov
WQC # 211209-01

Interested parties are hereby notified that a permit application has been received by the New Orleans District of the U.S. Army Corps of Engineers pursuant to: [] Section 10 of the Rivers and Harbors Act of March 3, 1899 (30 Stat. 1151; 33 USC 403); and/or [X] Section 404 of the Clean Water Act (86 Stat. 816; 33 USC 1344).

BASILE SIDING TRACK EXTENSION PROJECT IN EVANGELINE PARISH

NAME OF APPLICANT: Union Pacific Railroad, c/o: Jacobs Engineering Group Inc., Attn: Jennifer Speights, 5985 Rogerdale Road, Houston Texas, 77072.

LOCATION OF WORK: Located in Basile, Louisiana, in Evangeline Parish, approximately 0.6-mile east of the intersection of East Stagg Avenue and South Ryan Avenue (latitude 30.485930; longitude -92.581864), to approximately 0.97-mile north of the intersection of US 190 and LA 3068 (also known as Morning Glory Road) (latitude 30.494669; longitude -92.526383), as shown within the attached drawings. (Hydrologic Unit Code 08080201, within the Mermentau River Basin)

CHARACTER OF WORK: Clear, grade, excavate and deposit fill to construct 7,369 feet of siding track extension adjacent to the mainline track, along the existing DeQuincy Subdivision. The DeQuincy Subdivision, a major thoroughfare for industrial and commercial transportation, has been subject to significant shipping delays because of capacity limits. The proposed project includes construction of approximately 15,787 feet of siding extension, 4 culverts, a new span bridge and 840 linear feet of new industrial track. This will require the placement of approximately 1600 cubic yards of fill material into Waters of the US. The work will permanently impact approximately 1.8 acres of wetlands and temporarily impact 0.4 acres of wetlands. Approximately 110 linear feet of jurisdictional open waters of the US will be temporarily impacted and approximately 31 linear feet of open waters will be permanently impacted. If a Department of the Army

permit is warranted, the applicant has proposed to mitigate unavoidable wetlands impacts at an approved and acceptable mitigation bank within the N.O. District.

The comment period on the requested Department of the Army Permit will close **20 days** from the date of this public notice. Written comments, including suggestions for modifications or objections to the proposed work, stating reasons thereof, are being solicited from anyone having interest in this permit request, and must be submitted so as to be received before or by the last day of the comment period. Letters and/or comments concerning the subject permit application must reference the Applicant's Name and the Permit Application Number and can be preferably emailed to the Corps of Engineers project manager listed above or forwarded to the Corps of Engineers at the address above, **ATTENTION: REGULATORY DIVISION, RGW, Amy Oestringer**. Individuals or parties may also request an extension of time in which to comment on the proposed work by mail or preferably by emailing the specified project manager listed above. Any request for an extension of time to comment must be specific and substantively supportive of the requested extension and received by this office prior to the end of the initial comment period. The Section Chief will review the request and the requestor will be promptly notified of the decision to grant or deny the request. If granted, the time extension will be continuous and inclusive of the initial comment period and will not exceed a total of 30 calendar days.

Corps of Engineers Permit Criteria

The decision whether to issue a permit will be based on an evaluation of the probable impacts, including cumulative impacts of the proposed activity on the public interest. That decision will reflect the national concern for both protection and utilization of important resources. The benefit which reasonably may be expected to accrue from the proposal must be balanced against its reasonably foreseeable detriments. All factors which may be relevant to the proposal will be considered including the cumulative effects thereof; among those are conservation, economics, aesthetics, general environmental concerns, wetlands, historic properties, fish and wildlife values, flood hazards, floodplain values, land use, navigation, shoreline erosion and accretion, recreation, water supply and conservation, water quality, energy needs, safety, food and fiber production, mineral needs, considerations of property ownership and, in general, the needs and welfare of the people.

The U.S. Army Corps of Engineers is soliciting comments from the public, federal, state, and local agencies and officials, Indian Tribes, and other interested parties in order to consider and evaluate the impacts of this proposed activity. Any comments received will be considered by the U.S. Army Corps of Engineers to determine whether to make, modify, condition, or deny a permit for this proposal. To make this decision, comments are used to assess impacts on endangered species, historic properties, water quality, general environmental effects, and other public interest factors listed above. Comments are used in the preparation of an Environmental Assessment and/or an Environmental Impact Statement pursuant to the National Environmental Policy Act. Comments are also used to determine the need for a public hearing and to determine the overall public interest of the proposed activity.

The possibility exists that the proposed work may damage or destroy presently unknown archeological, scientific, prehistorical, historical sites, or data. As deemed necessary, copies of this public notice will be sent to the State Archeologist, State

Historic Preservation Officer and federally listed tribes regarding potential impacts to cultural resources.

Our initial finding is that the proposed work would neither affect any species listed as endangered by the U.S. Departments of Interior or Commerce, nor affect any habitat designated as critical to the survival and recovery of any endangered species. Based on the Information Planning and Consultation (IPaC) tool for Endangered Species in Louisiana, as signed on January 27, 2020, between the U.S. Army Corps of Engineers, New Orleans and the U.S. Fish and Wildlife Service, it has been determined that the project would have no effect to the Red-cockaded Woodpecker (*Picoides borealis*).

This notice initiates the Essential Fish Habitat (EFH) consultation requirements of the Magnuson-Stevens Fishery Conservation and Management Act. The applicant's proposal may result in the destruction, alteration, and/or disturbance of **0 acres** of EFH utilized by various life stages of red drum and penaeid shrimp. Our initial determination is that the proposed action would not have a substantial adverse impact on EFH or federally managed fisheries in the Gulf of Mexico. Our final determination relative to project impacts and the need for mitigation measures is subject to review by and coordination with the National Marine Fisheries Service.

If the proposed work involves deposits of dredged or fill material into navigable waters, the evaluation of the probable impacts will include the application of guidelines established by the Administrator of the Environmental Protection Agency. ***Also, a certification that the proposed activity will not violate applicable water quality standards will be required from the LA Department of Environmental Quality before a Department of the Army permit can be issued.***

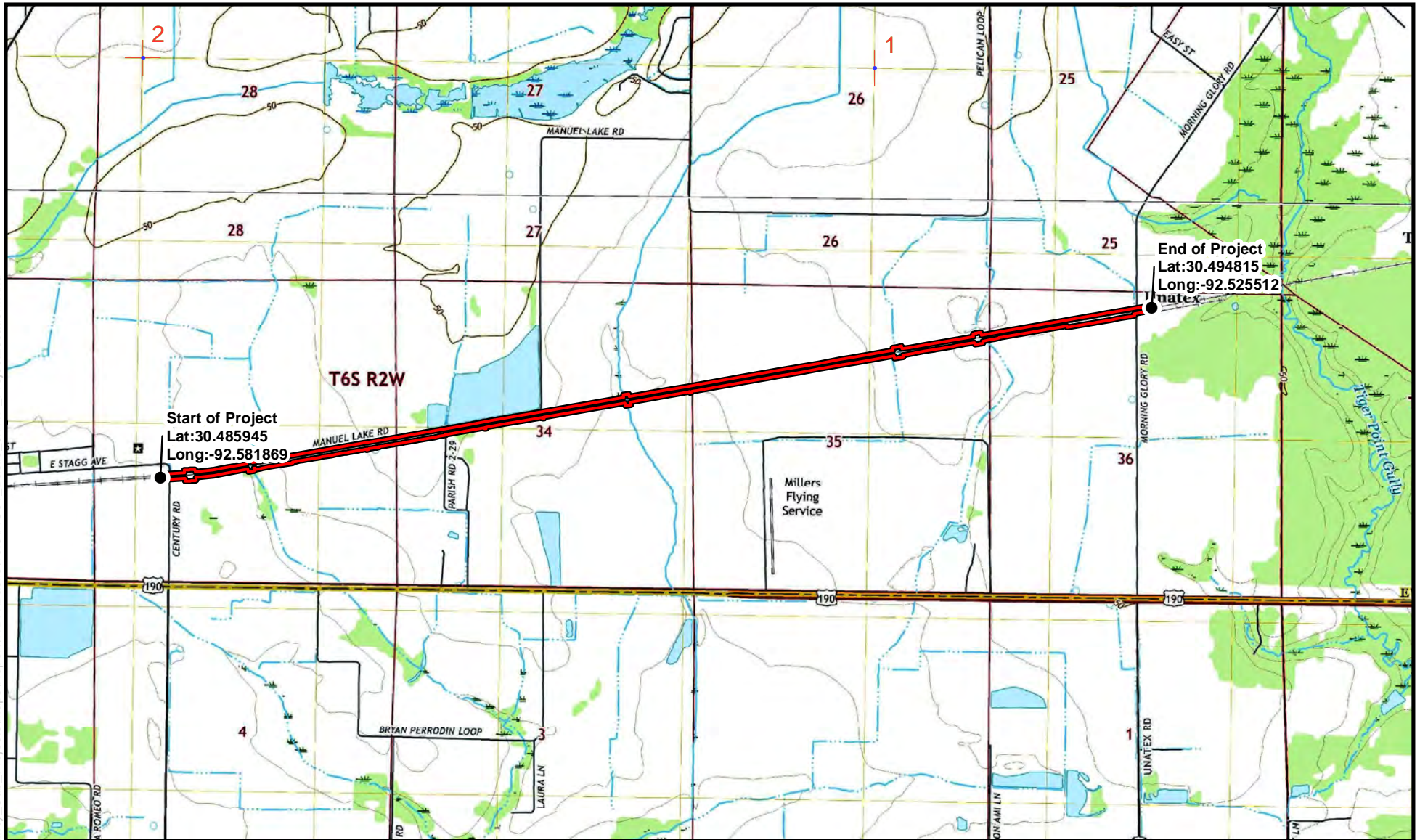
Any person may request, (preferably by email to the project manager, or in writing), within the comment period specified in this notice, that a public hearing be held to consider this application. Requests for public hearings shall state, with particularity, the reasons for holding a public hearing.

You are invited to communicate the information contained in this notice to any other parties whom you deem likely to have interest in the matter.


Darrell S. Barbara
Chief, Western Evaluation Branch
Regulatory Division

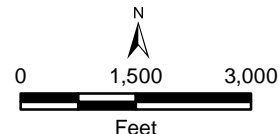
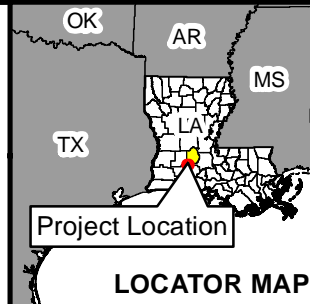
Enclosure

\\d01vs01\gispro\UUPRR\UPRR_Dequincy_Sub_Projects\Maps\Report\WDR\Basile\10.6\FIG01_Basile_8x11P_Project_Location.mxd



LEGEND

 Survey Boundary



BASE MAP SOURCE:
 ESRI USA Topo Base Map;
 USGS 7.5-minute
 Topographic Quadrangles:
 Basile and Duralde
 published 2018

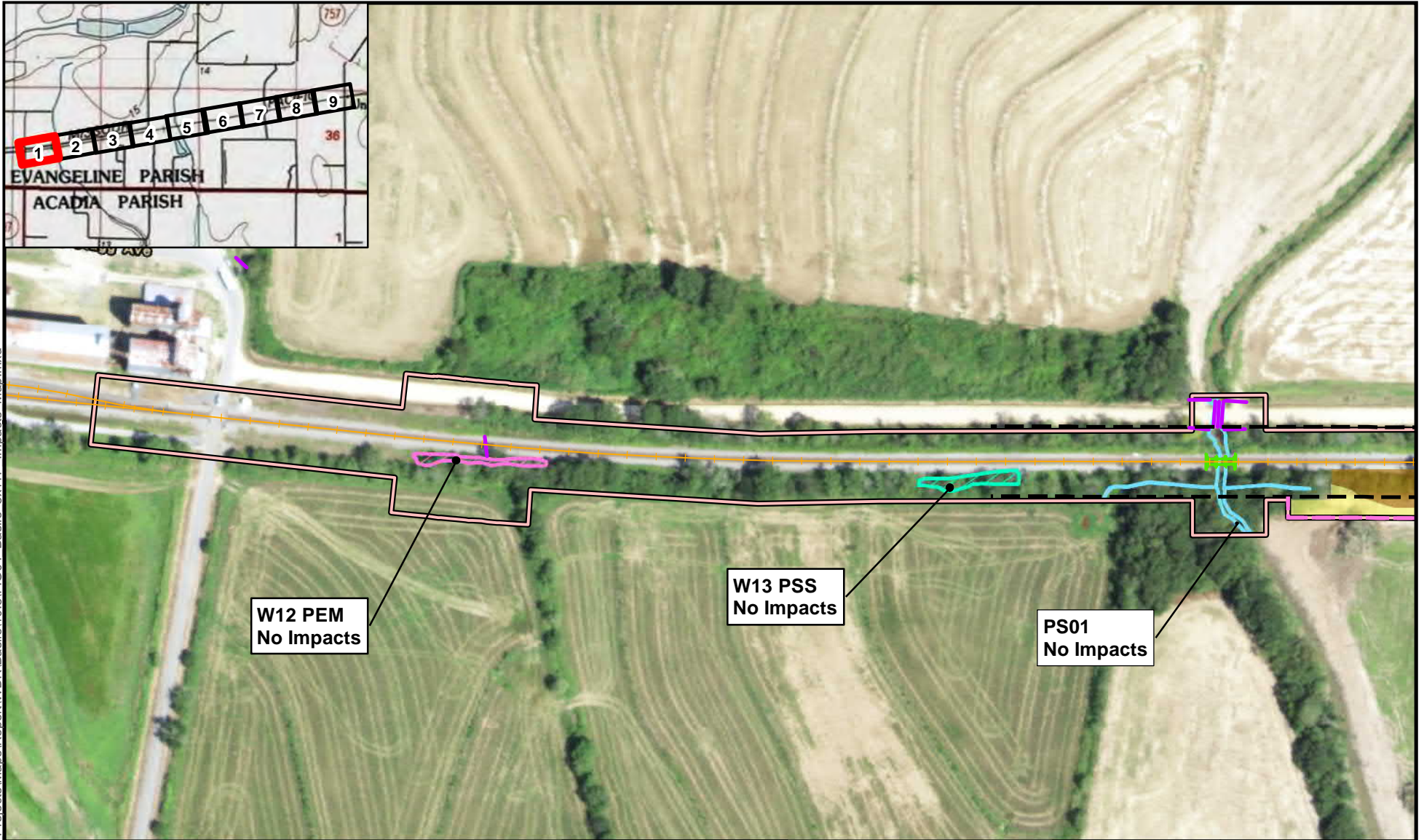
UPRR Basile Siding Extension
 Evangeline Parish, LA

FIGURE 1
PROJECT LOCATION MAP

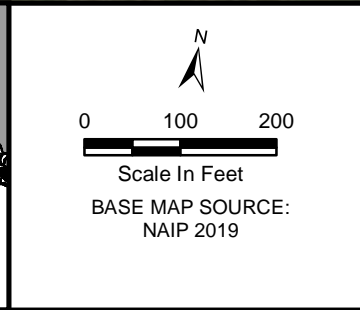
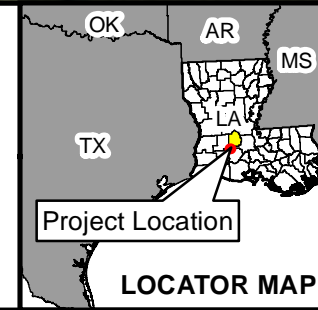
PN: UPPRC04
 DATE: 8/19/2021



R:\U\UPRR\UPRR_Dequincy_Sub_Projects\Maps\Report\WDR\Basile\10.8\FIG04_Basile_8x11P_Impacts_Map.mxd

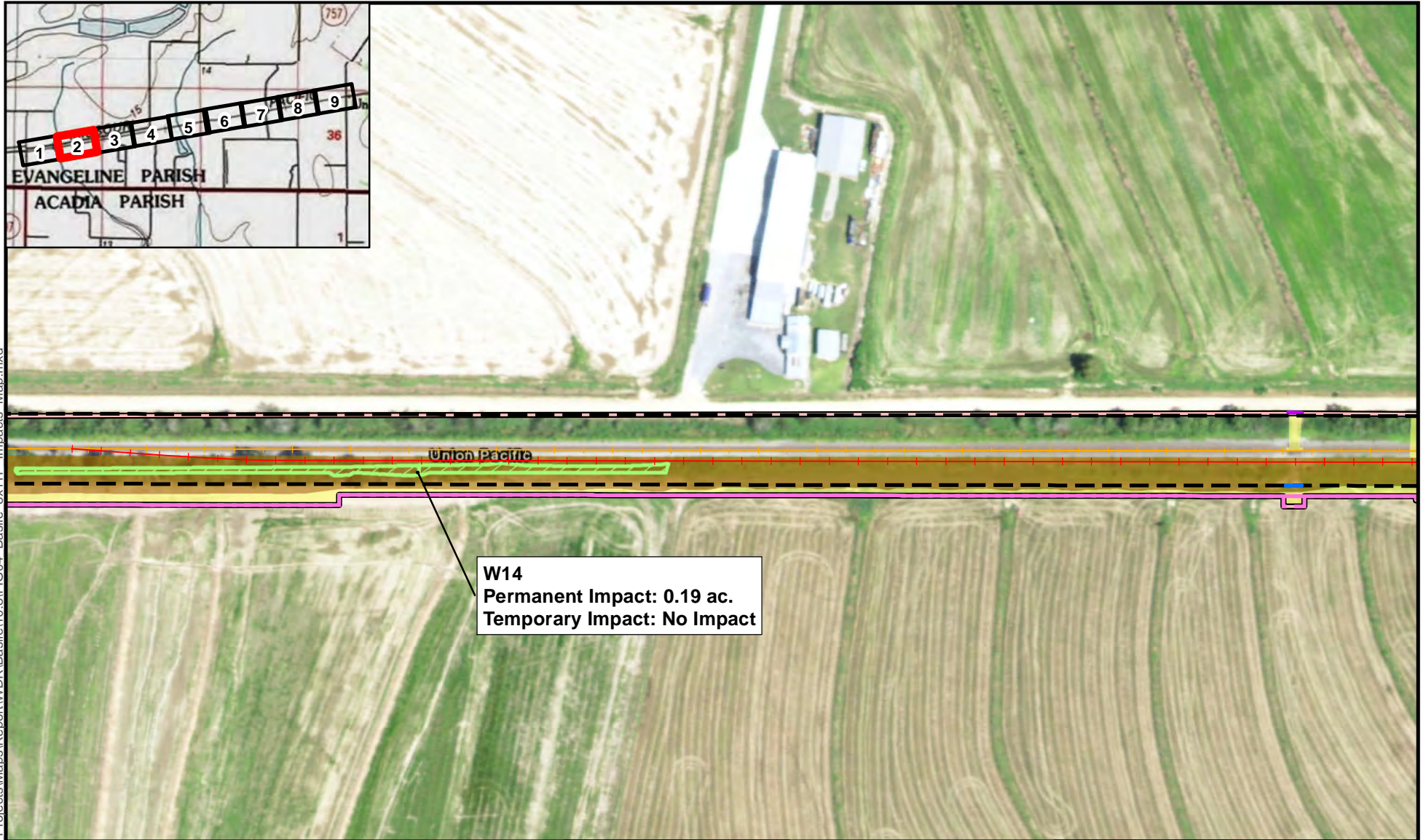


LEGEND		
	Existing Track Centerline	
	Proposed Track Centerline	
	Proposed Culvert	
	Existing Culvert	
	Existing ROW	
	Proposed ROW	
	Existing Bridge	
	Proposed Bridge	
	Aquatic Resources Survey Boundary	
	Delineated OHWM	
	Delineated PEM Wetland	
	Delineated PFO Wetland	
	Delineated PSS Wetland	



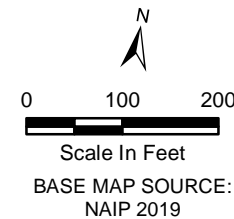
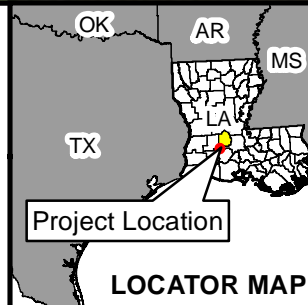
UPRR	<i>Basile Siding Extension Project Evangeline Parish, LA</i>
FIGURE 4 SHEET 1 of 9 IMPACTS MAP	
PN: UPPRCP04	Jacobs
DATE: 10/8/2021	

R:\UUPRR\UPRR_Dequincy_Sub_Projects\Maps\Report\WDR\Basile\10.8\FIG04_Basile_8x11P_Impacts_Map.mxd



LEGEND

- | | | |
|---------------------------|-----------------------------------|------------------------------------|
| Existing Track Centerline | Aquatic Resources Survey Boundary | Delineated PUB Wetland |
| Proposed Track Centerline | Delineated OHWM | Grading (Permanent) |
| Proposed Culvert | Delineated PEM Wetland | Construction Workspace (Temporary) |
| Existing Culvert | Delineated PFO Wetland | |
| Existing ROW | Delineated PSS Wetland | |
| Proposed ROW | | |
| Existing Bridge | | |
| Proposed Bridge | | |



UPRR

*Basile Siding
Extension Project
Evangeline Parish, LA*

FIGURE 4
SHEET 2 of 9
IMPACTS MAP

PN: UPPRCP04

DATE: 10/8/2021

Jacobs

R:\U\UPRR\UPRR_Dequincy_Sub_Projects\Maps\Report\WDR\Basile\10.8\FIG04_Basile_8x11P_Impacts_Map.mxd

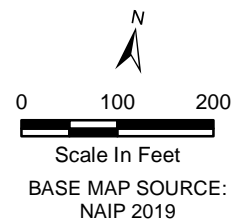
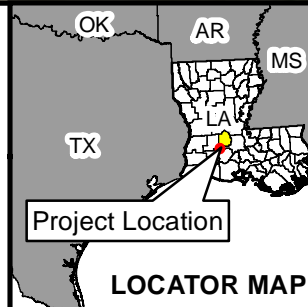


W18
 Permanent Impact: 0.00 ac.
 Temporary Impact: 0.01 ac.

W15
 Permanent Impact: 0.11 ac.
 Temporary Impact: No Impact

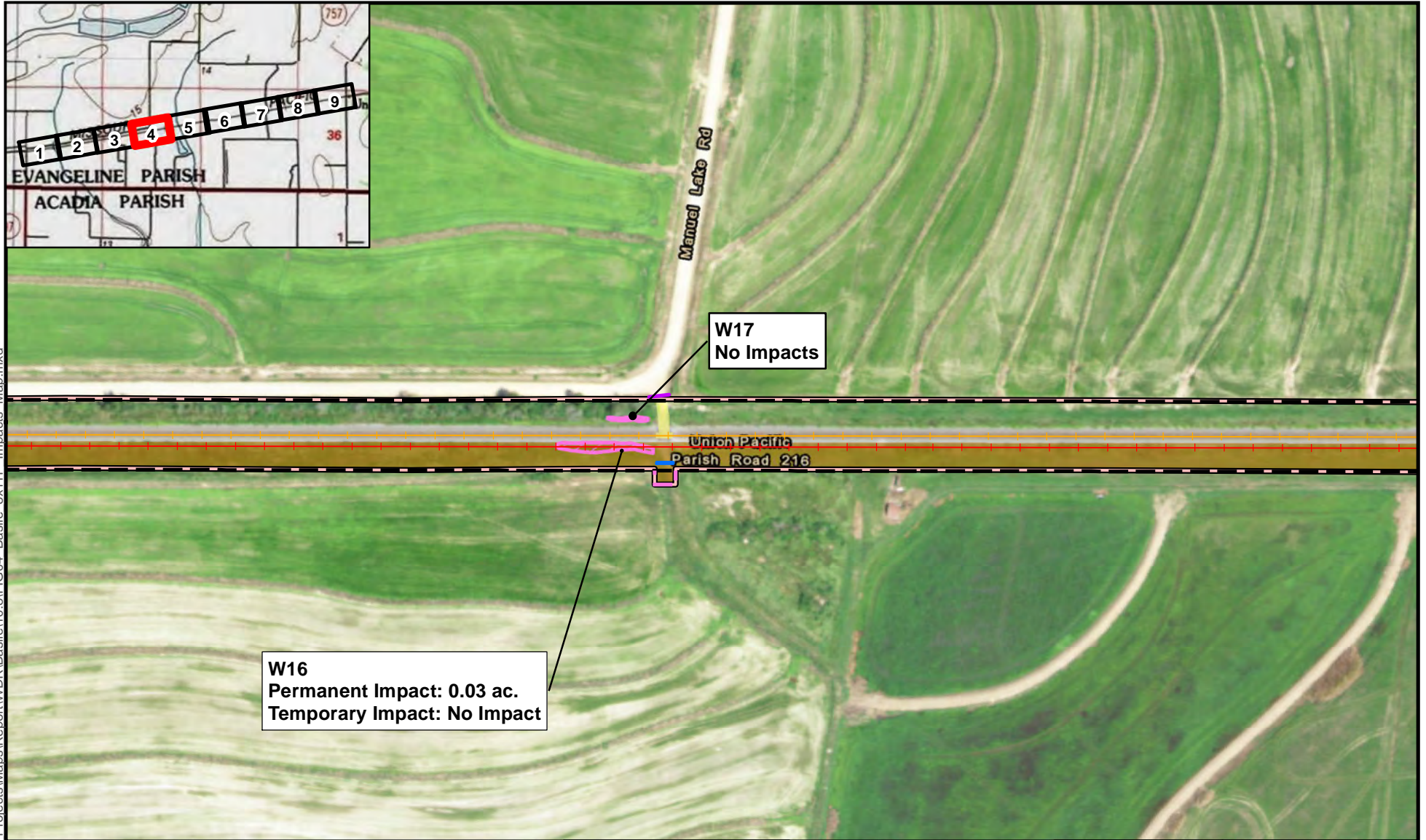
LEGEND

- | | | | | | | | |
|---------------------------|---------------------------|------------------------|------------------------|------------------------|------------------------|---------------------|------------------------------------|
| Existing Track Centerline | Proposed Track Centerline | Proposed Culvert | Existing Culvert | Existing ROW | Proposed ROW | Existing Bridge | Proposed Bridge |
| Aquatic Resources | Delineated OHWM | Delineated PEM Wetland | Delineated PFO Wetland | Delineated PSS Wetland | Delineated PUB Wetland | Grading (Permanent) | Construction Workspace (Temporary) |
| Survey Boundary | Delineated OHWM | Delineated PEM Wetland | Delineated PFO Wetland | Delineated PSS Wetland | Delineated PUB Wetland | Grading (Permanent) | Construction Workspace (Temporary) |



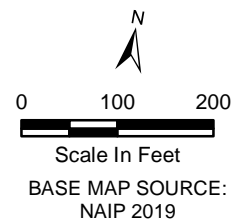
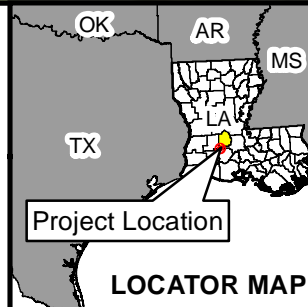
UPRR	<i>Basile Siding Extension Project Evangeline Parish, LA</i>
FIGURE 4 SHEET 3 of 9 IMPACTS MAP	
PN: UPPRCP04	Jacobs
DATE: 10/11/2021	

R:\UUPRR\UPRR_Dequincy_Sub_Projects\Maps\Report\WDR\Basile\10.8\FIG04_Basile_8x11P_Impacts_Map.mxd



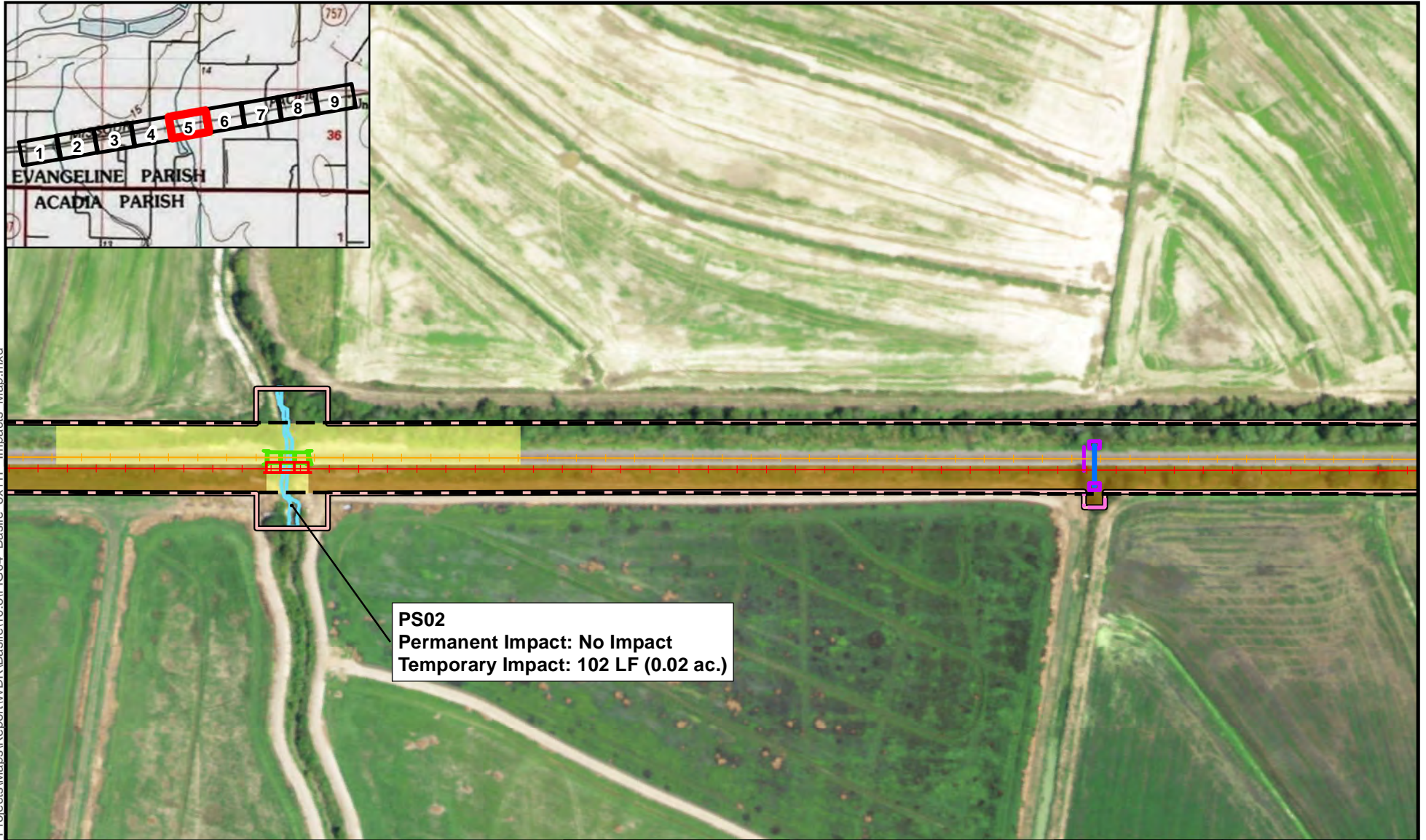
LEGEND

- | | | |
|---------------------------|-----------------------------------|------------------------------------|
| Existing Track Centerline | Aquatic Resources Survey Boundary | Delineated PUB Wetland |
| Proposed Track Centerline | Delineated OHWM | Grading (Permanent) |
| Proposed Culvert | Delineated PEM Wetland | Construction Workspace (Temporary) |
| Existing Culvert | Delineated PFO Wetland | |
| Existing ROW | Delineated PSS Wetland | |
| Proposed ROW | | |
| Existing Bridge | | |
| Proposed Bridge | | |



UPRR	<i>Basile Siding Extension Project Evangeline Parish, LA</i>
FIGURE 4 SHEET 4 of 9 IMPACTS MAP	
PN: UPPRCP04	Jacobs
DATE: 10/8/2021	

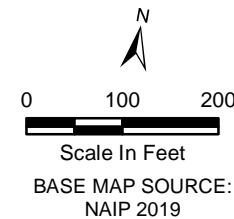
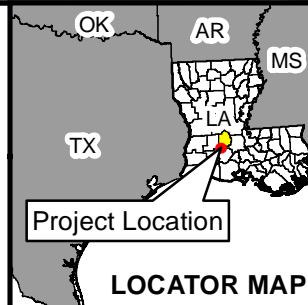
R:\U\UPRR\UPRR_Dequincy_Sub_Projects\Maps\Report\WDR\Basile\10.8\FIG04_Basile_8x11P_Impacts_Map.mxd



PS02
Permanent Impact: No Impact
Temporary Impact: 102 LF (0.02 ac.)

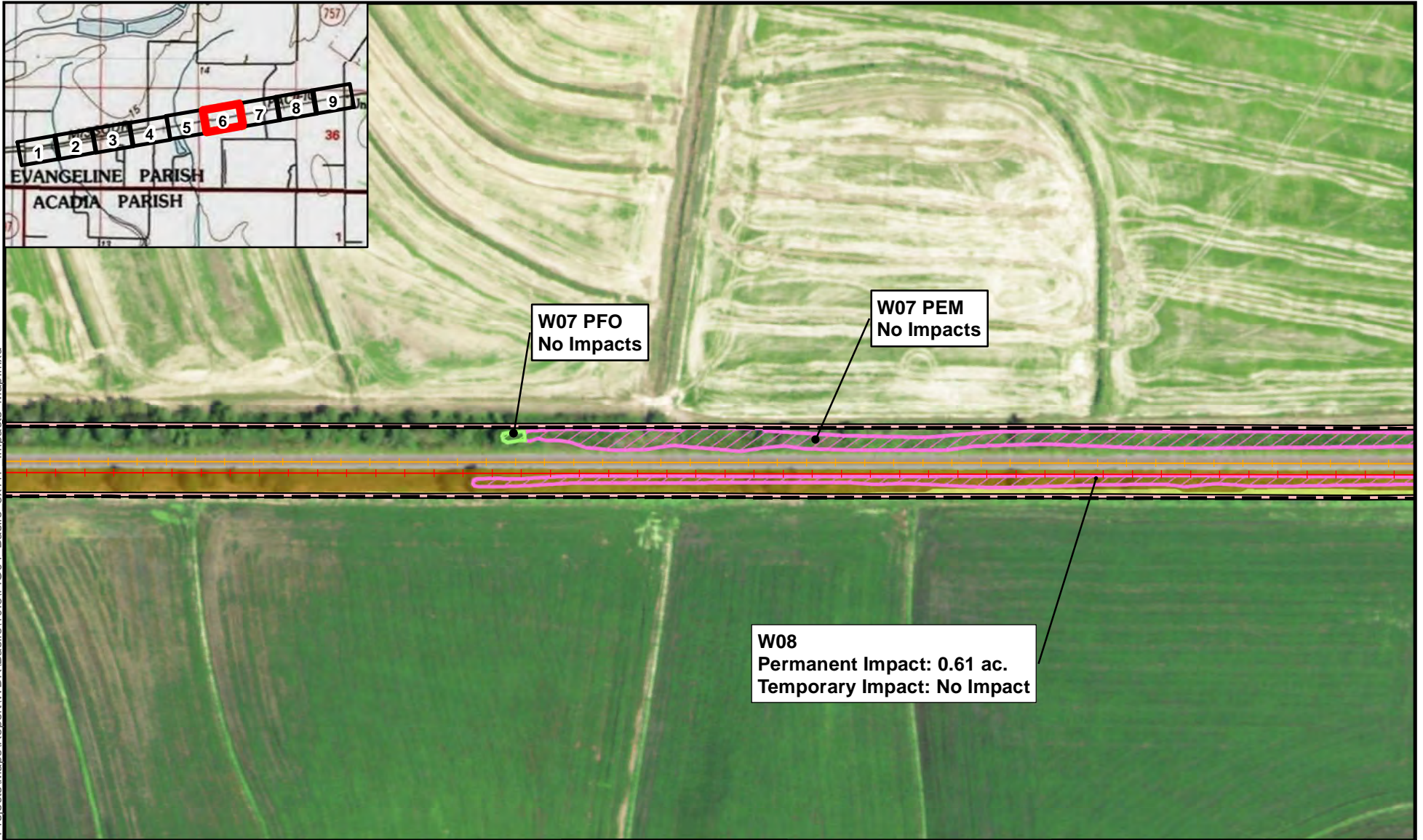
LEGEND

- | | | | | | | | |
|-----------------------------------|---------------------------|------------------------|------------------------|------------------------|------------------------|---------------------|------------------------------------|
| Existing Track Centerline | Proposed Track Centerline | Proposed Culvert | Existing Culvert | Existing ROW | Proposed ROW | Existing Bridge | Proposed Bridge |
| Aquatic Resources Survey Boundary | Delineated OHWM | Delineated PEM Wetland | Delineated PFO Wetland | Delineated PSS Wetland | Delineated PUB Wetland | Grading (Permanent) | Construction Workspace (Temporary) |



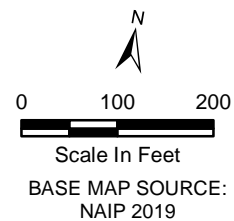
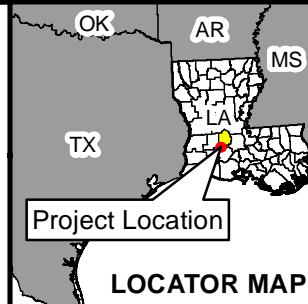
UPRR	<i>Basile Siding Extension Project Evangeline Parish, LA</i>
FIGURE 4 SHEET 5 of 9 IMPACTS MAP	
PN: UPPRCP04	Jacobs
DATE: 10/8/2021	

R:\UUPRR\UPRR_Dequincy_Sub_Projects\Maps\Report\WDR\Basile\10.8\FIG04_Basile_8x11P_Impacts_Map.mxd



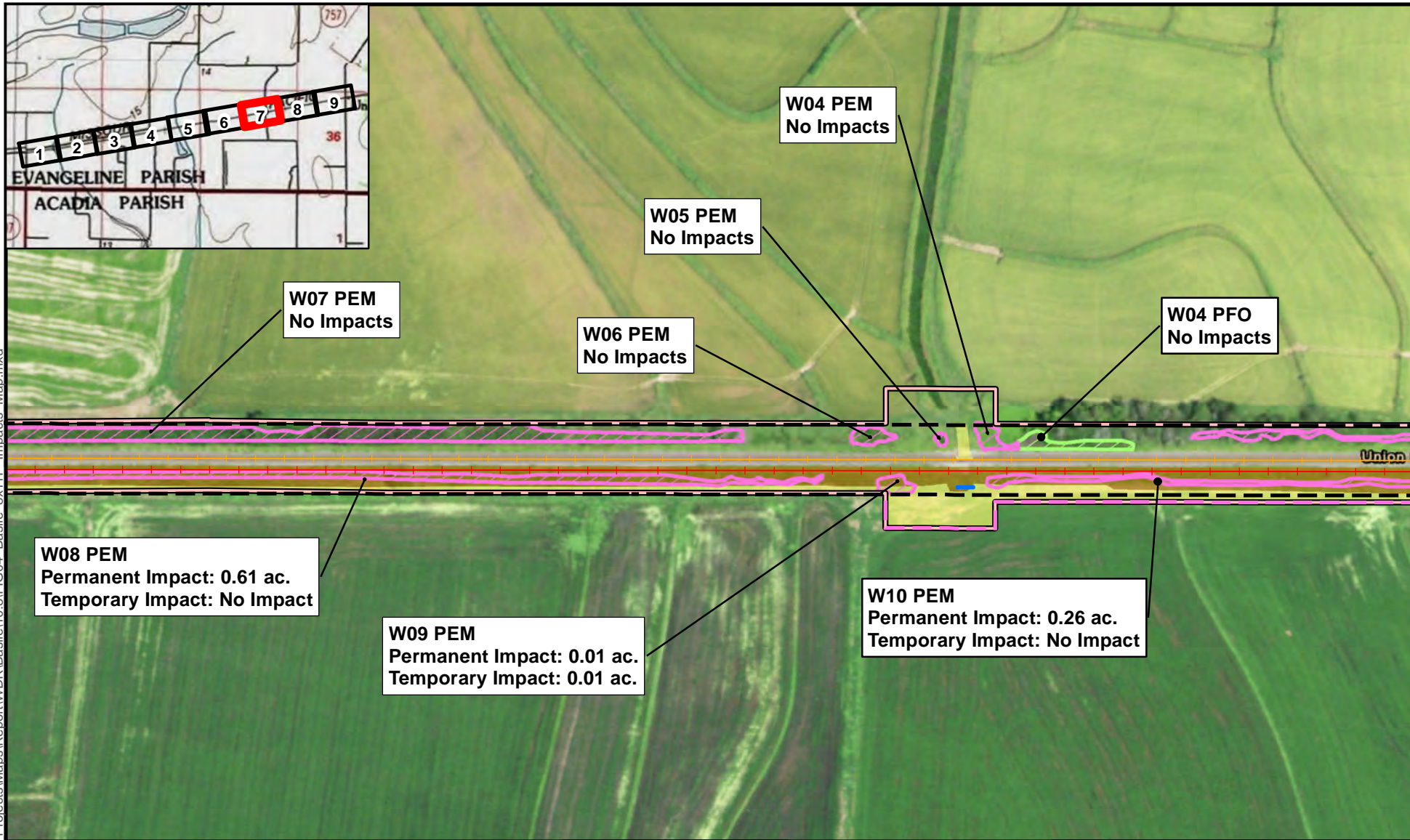
LEGEND

- | | | | | | | | |
|-----------------------------------|---------------------------|------------------------|------------------------|------------------------|------------------------|---------------------|------------------------------------|
| Existing Track Centerline | Proposed Track Centerline | Proposed Culvert | Existing Culvert | Existing ROW | Proposed ROW | Existing Bridge | Proposed Bridge |
| Aquatic Resources Survey Boundary | Delineated OHWM | Delineated PEM Wetland | Delineated PFO Wetland | Delineated PSS Wetland | Delineated PUB Wetland | Grading (Permanent) | Construction Workspace (Temporary) |



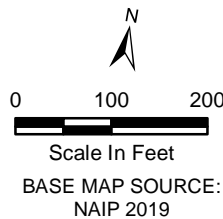
UPRR	<i>Basile Siding Extension Project Evangeline Parish, LA</i>
FIGURE 4 SHEET 6 of 9 IMPACTS MAP	
PN: UPPRCP04	Jacobs
DATE: 10/8/2021	

R:\UUPRR\UPRR_Dequincy_Sub_Projects\Maps\Report\WDR\Basile\10_8\FIG04_Basile_8x11P_Impacts_Map.mxd



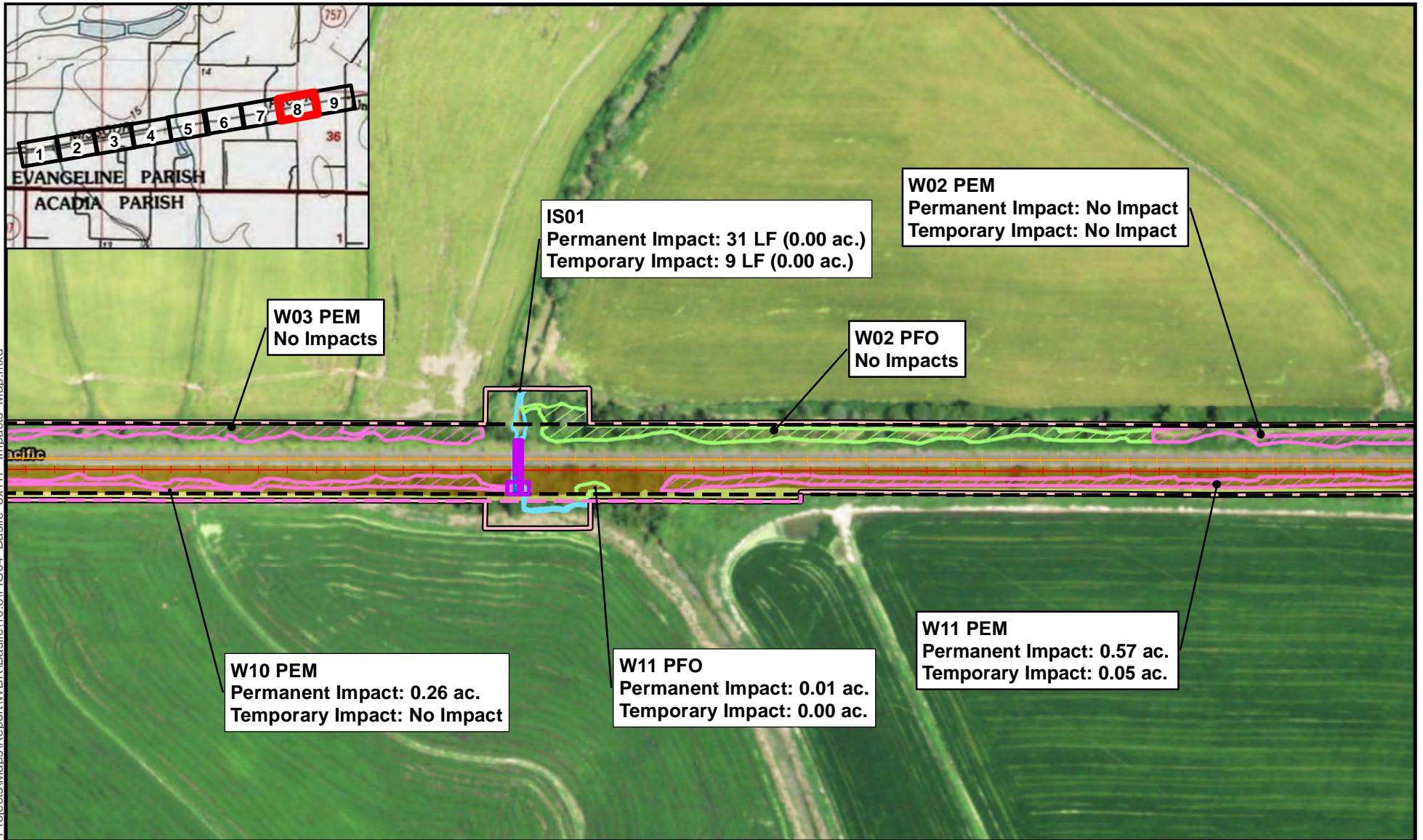
LEGEND

Existing Track Centerline	Proposed Track Centerline	Proposed Culvert	Existing Culvert	Existing ROW	Proposed ROW	Existing Bridge	Proposed Bridge
Aquatic Resources Survey Boundary	Delineated OHWM	Delineated PEM Wetland	Delineated PFO Wetland	Delineated PSS Wetland	Delineated PUB Wetland	Grading (Permanent)	Construction Workspace (Temporary)

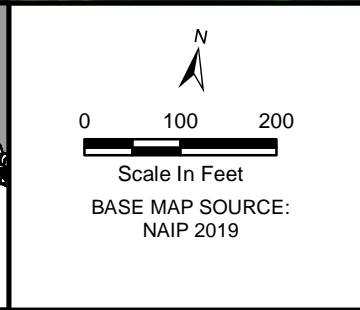
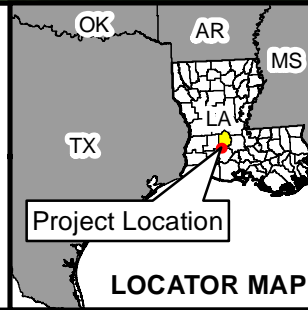


UPRR	<i>Basile Siding Extension Project Evangeline Parish, LA</i>
FIGURE 4 SHEET 7 of 9 IMPACTS MAP	
PN: UPPRC04	Jacobs
DATE: 10/8/2021	

R:\U\UPRR\UPRR - Decinquy, Sub - Projects\Maps\Report\WDR\Basile\10.8\FIG04 - Basile - 8x11.P - Impacts - Map.mxd

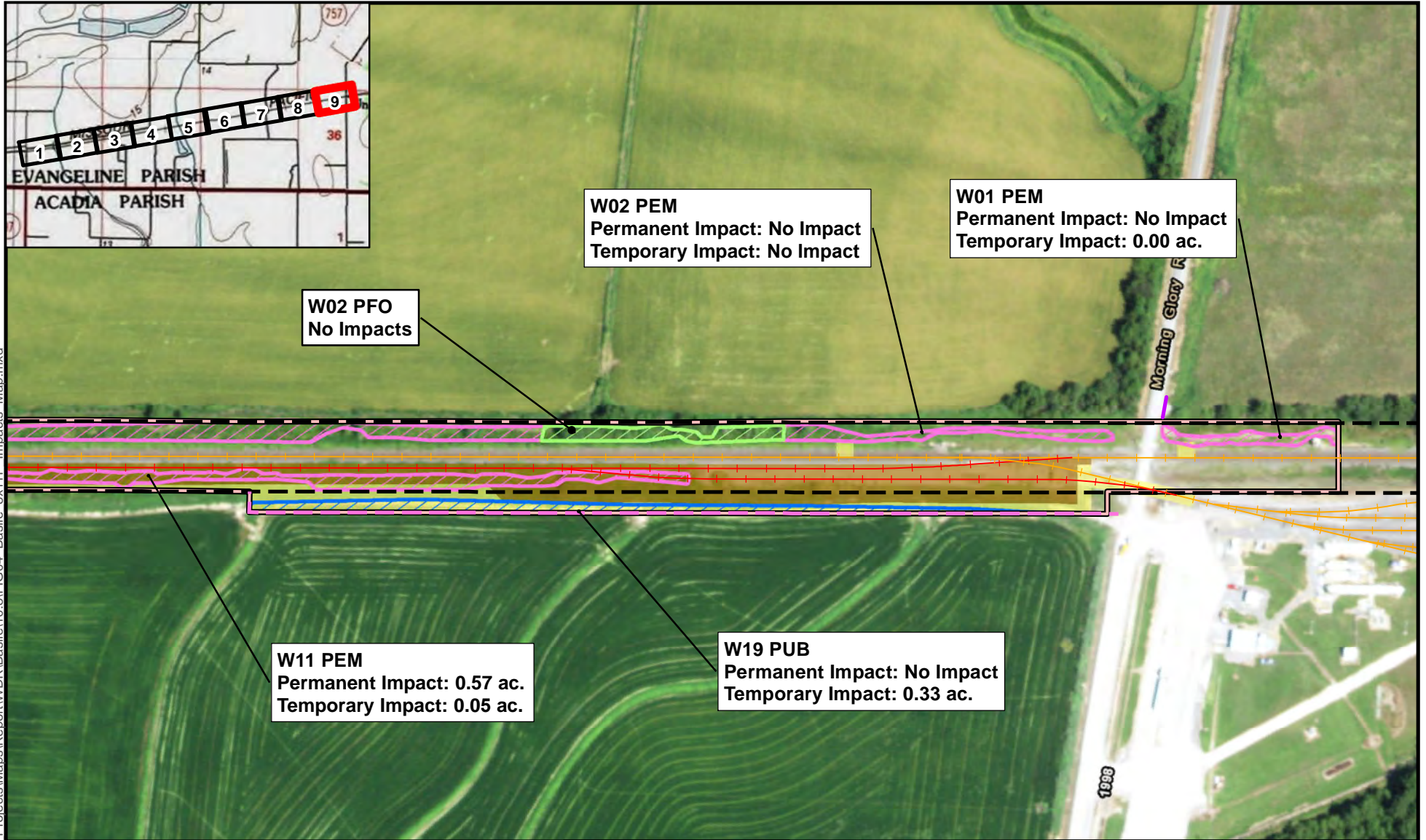


LEGEND		
	Existing Track Centerline	
	Proposed Track Centerline	
	Proposed Culvert	
	Existing Culvert	
	Existing ROW	
	Proposed ROW	
	Existing Bridge	
	Proposed Bridge	
	Aquatic Resources Survey Boundary	
	Delineated OHWM	
	Delineated PEM Wetland	
	Delineated PFO Wetland	
	Delineated PSS Wetland	
	Grading (Permanent)	
	Construction Workspace (Temporary)	


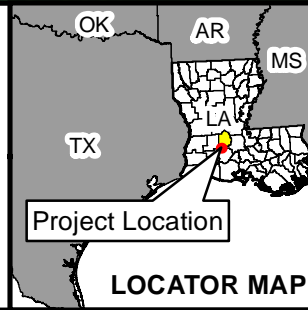


UPRR	Basile Siding Extension Project Evangeline Parish, LA
FIGURE 4 SHEET 8 of 9 IMPACTS MAP	
PN: UPPRC04	Jacobs
DATE: 10/8/2021	

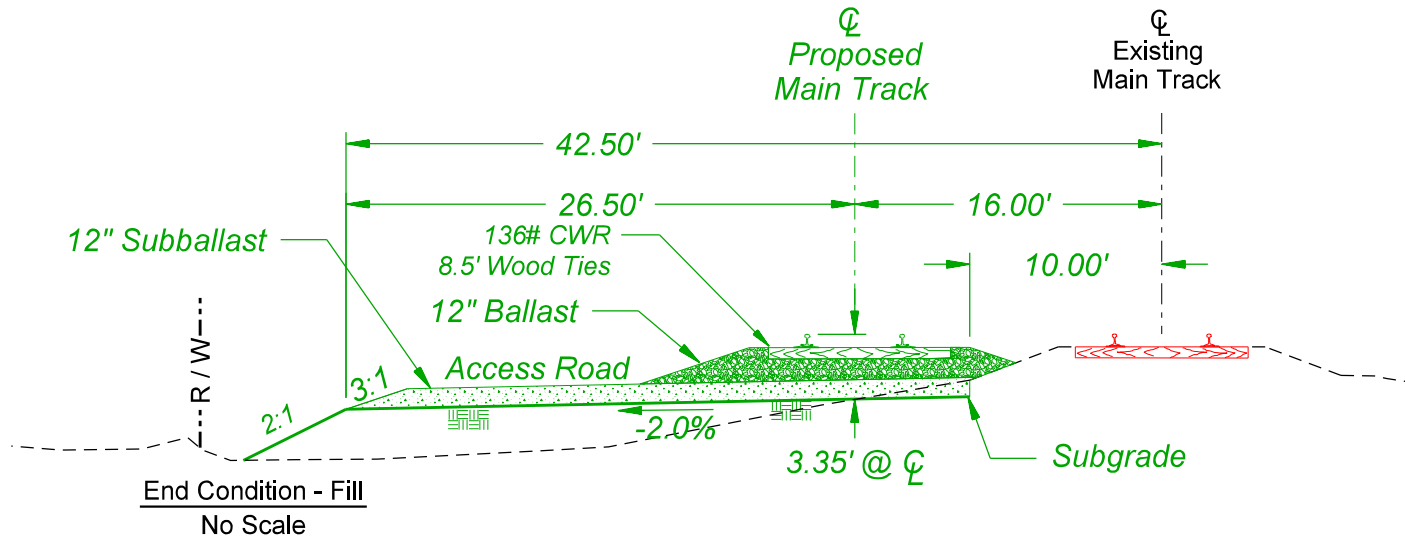
R:\UUPRR\UPRR_Dequincy_Sub_Projects\Maps\Report\WDR\Basile\10.8\FIG04_Basile_8x11P_Impacts_Map.mxd



LEGEND			
	Existing Track Centerline		Delineated PUB Wetland
	Proposed Track Centerline		Grading (Permanent)
	Proposed Culvert		Construction Workspace (Temporary)
	Existing Culvert		Delineated PEM Wetland
	Existing ROW		Delineated PFO Wetland
	Proposed ROW		Delineated PSS Wetland
	Existing Bridge		Proposed Bridge
	Proposed Bridge		Aquatic Resources Survey Boundary
	Delineated OHWM		



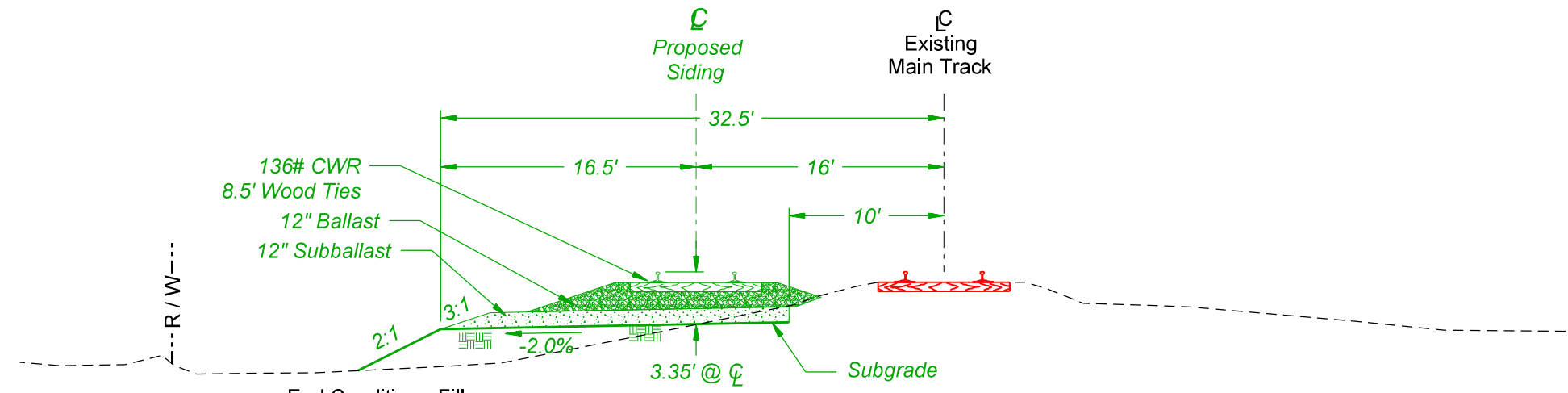
UPRR	<i>Basile Siding Extension Project Evangeline Parish, LA</i>
FIGURE 4 SHEET 9 of 9 IMPACTS MAP	
PN: UPPRC04	Jacobs
DATE: 10/8/2021	



End Condition - Fill
No Scale

Typical Section #1
No Scale

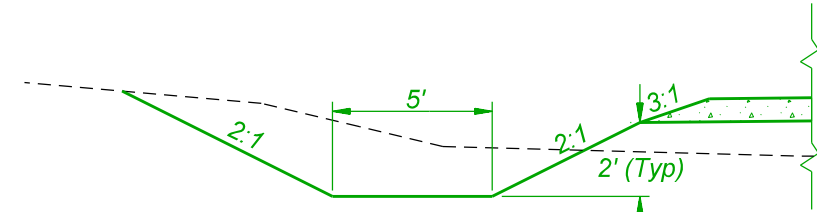
Mainline Sta. 4289+07 to 4296+24
Mainline Sta. 4428+76 to 4448+40



End Condition - Fill
No Scale

Typical Section #2
No Scale

Mainline Sta. 4296+24 to 4428+76



End Condition - Cut
No Scale

*Ditch Depth Varies - See Special Ditch Profile

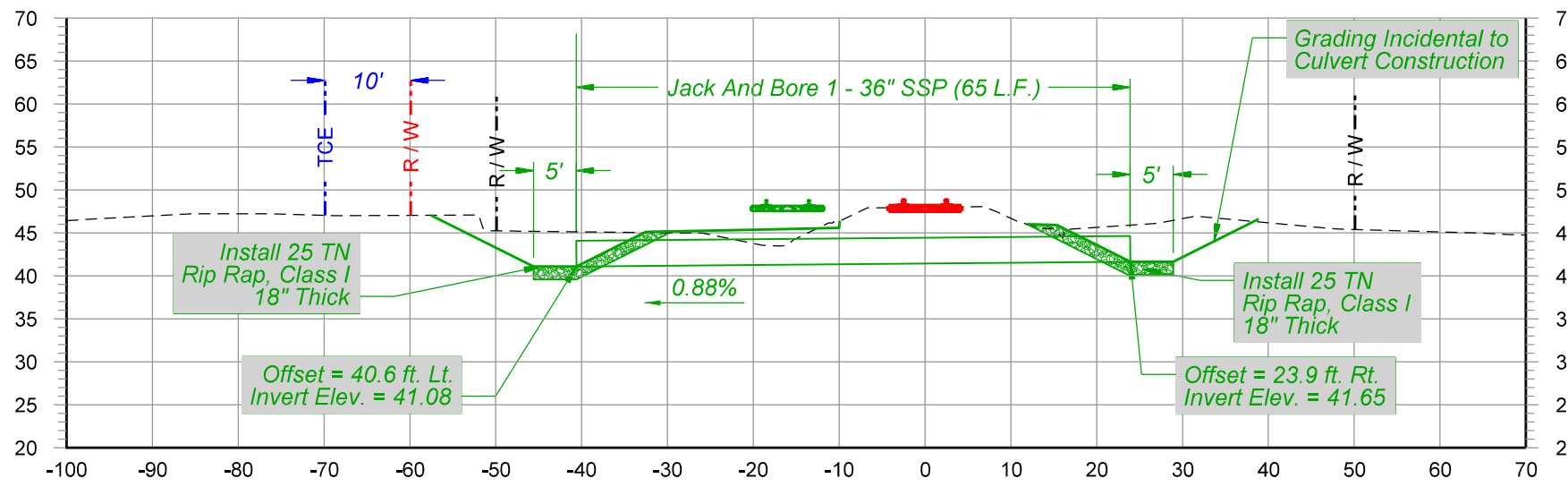
PRELIMINARY
NOT FOR CONSTRUCTION 05/05/2021



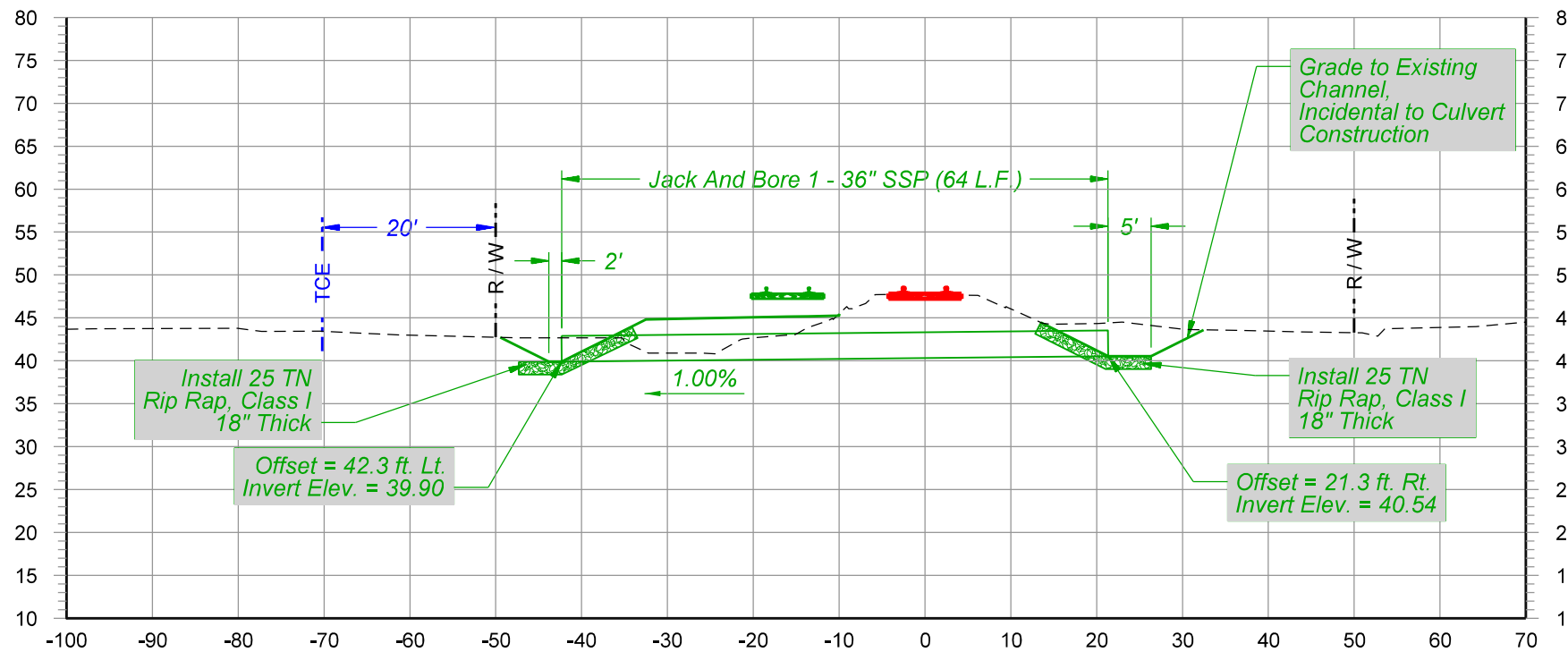
DRAWN BY: BND
CHECKED BY: WAJ
DATE: 05/05/2021
SHEET NUMBER: T001 of T001

UNION PACIFIC RAILROAD
LOCATION & DESCRIPTION: Basile, LA - Evangeline Parish
Dequincy Subdivision MP 560.66 to MP 563.65
New Basile Siding - 15,000' Clear
SHEET TITLE: Track Typical Sections

C:\or_tables\ADMTRSRV1\ECGCADStandards\UPRRTR\Tables\Color\UPRR.tbl
 \ADMTRSRV1\ECGCADStandards\UPRRTR\HDR\PLOTDR\VB8\HDR-UPRR_V81.pern.table.tbl
 pwr://HDR_US_National/01/4195/10261898/UP_Basile_T001.dgn
 Default
 5/5/2021 10:04:26 AM



Culvert MP 561.05 - Sta 4426+70



Culvert MP 561.40 - Sta. 4406+74

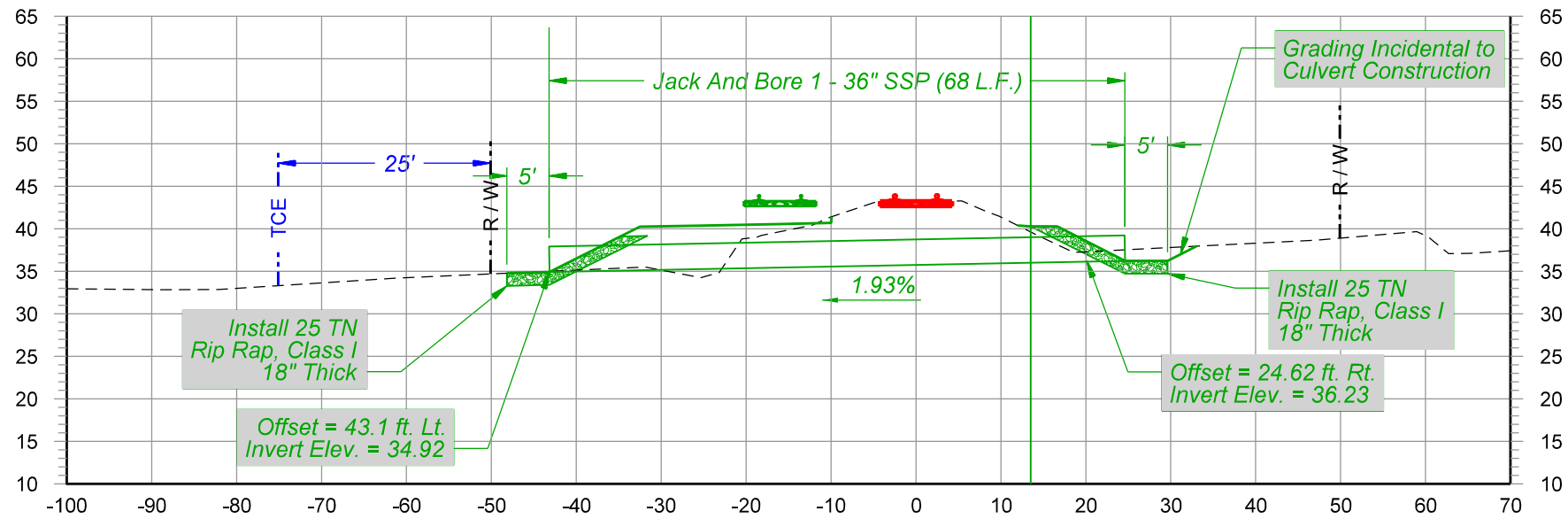


PRELIMINARY
NOT FOR CONSTRUCTION 05/05/2021

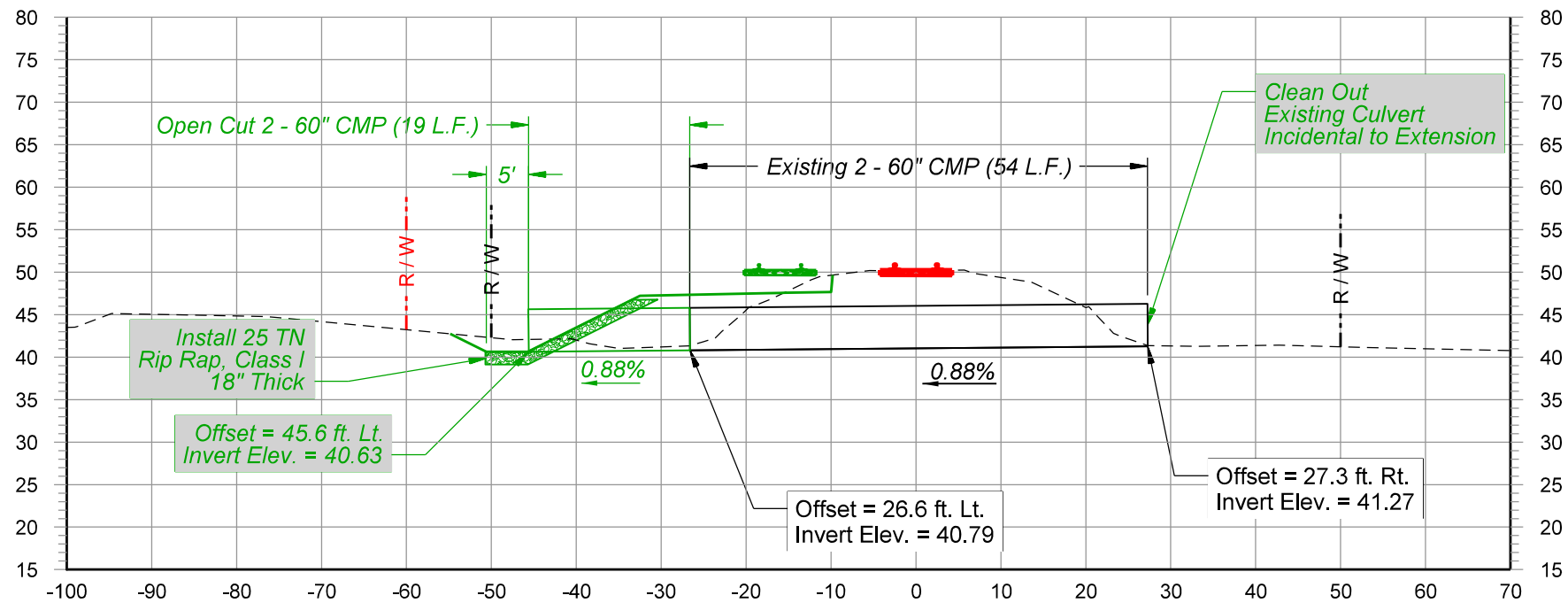


DRAWN BY: BND	UNION PACIFIC RAILROAD LOCATION & DESCRIPTION: Basile, LA - Evangeline Parish Dequincy Subdivision MP 560.66 to MP 563.65 New Basile Siding - 15,000' Clear SHEET TITLE: Culvert Cross Sections
CHECKED BY: WAJ	
DATE: 05/05/2021	
SHEET NUMBER C001 of C002	

C:\or_tables\DMTFRSV1\ECGCADStandards\UPRRTR\Tables\COLOR\UPRR.tbl
 C:\or_tables\DMTFRSV1\ECGCADStandards\UPRRTR\HDR\PLO\DRV\VB1\HDR-UPRR_V81.pern.table.tbl
 pwr://HDR_US_National_01/4195/10261898/UP_Basile_C001.dgn.dgn
 5/5/2021 10:05:19 AM



Culvert MP 562.10 - Sta 4369+74



Culvert MP 563.12 - Sta 4317+61



PRELIMINARY
NOT FOR CONSTRUCTION 05/05/2021

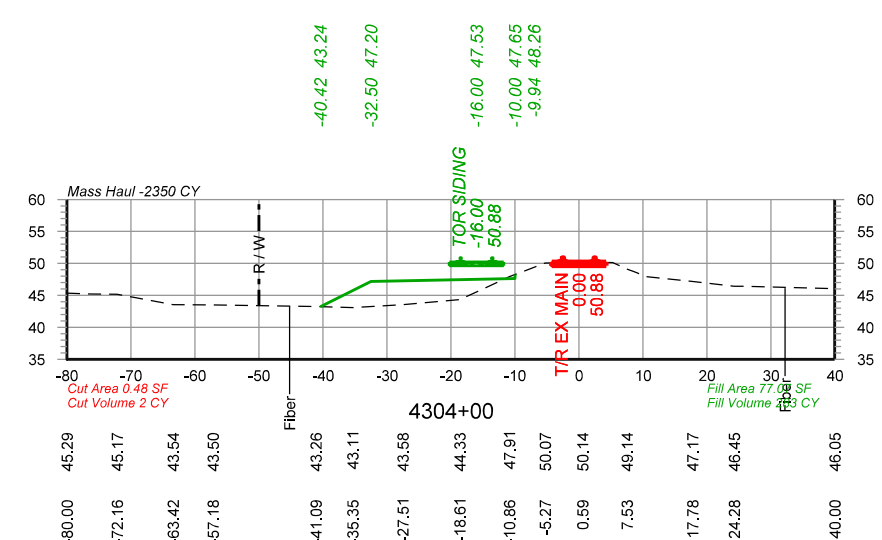
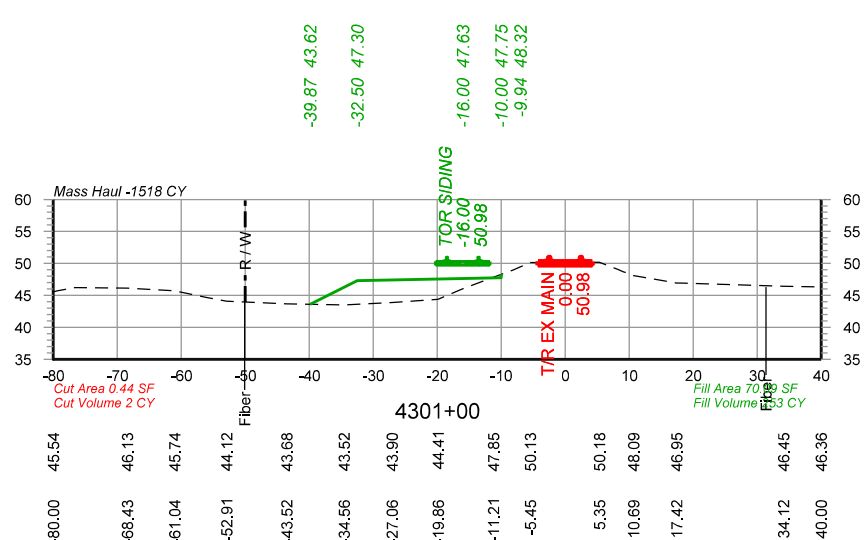
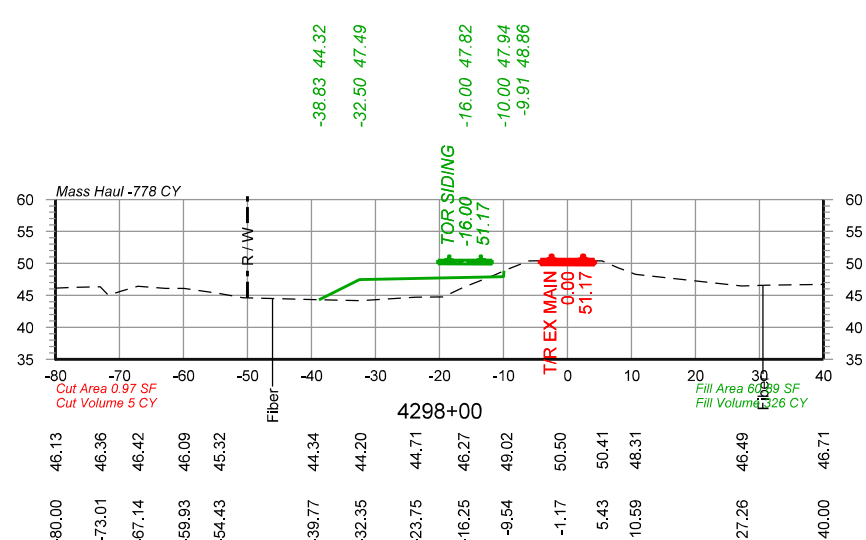
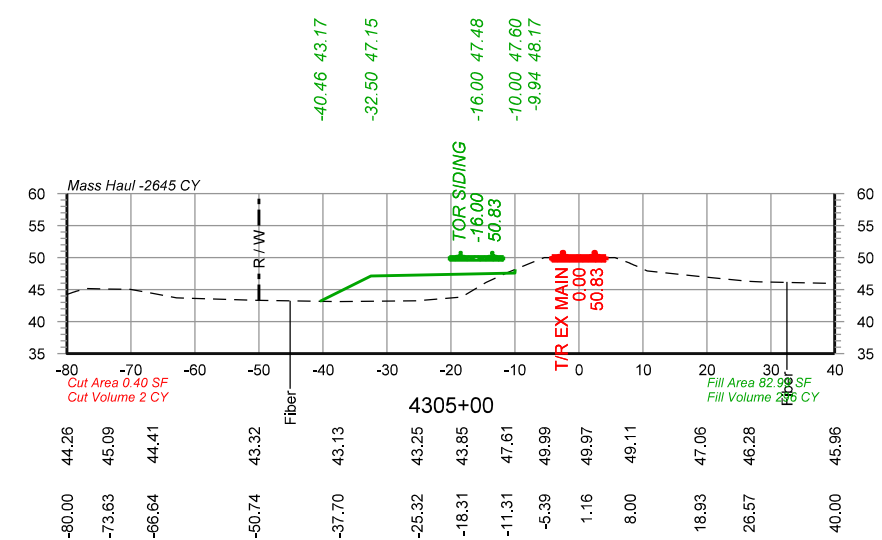
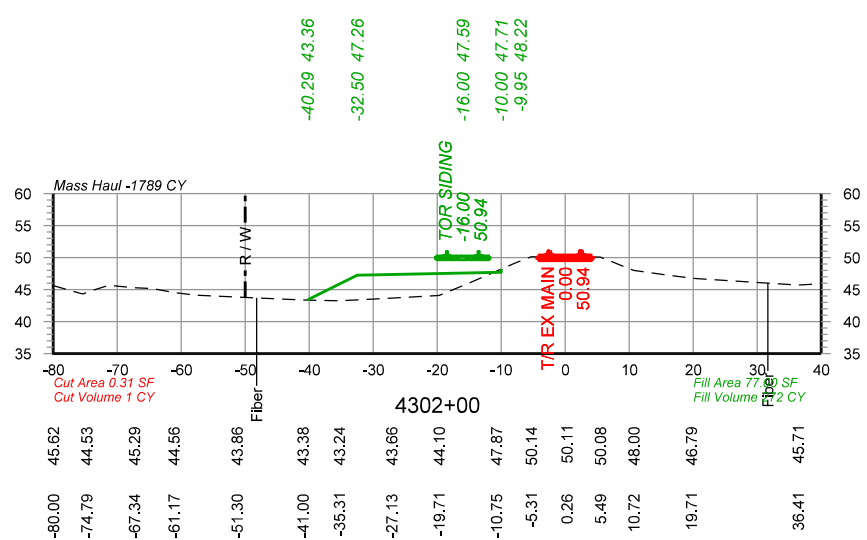
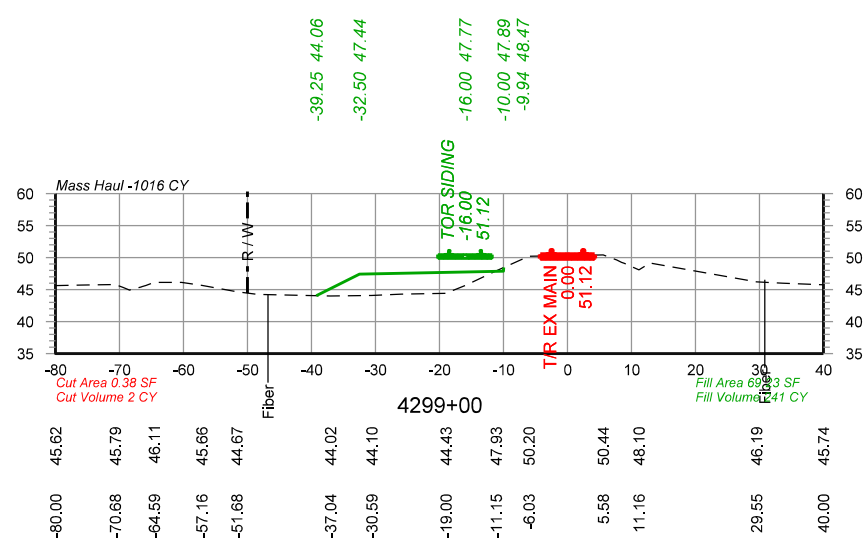
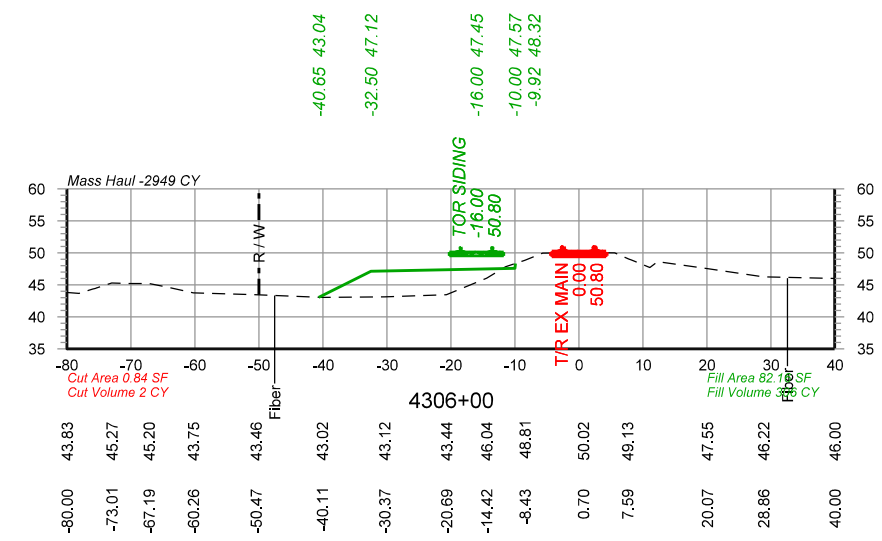
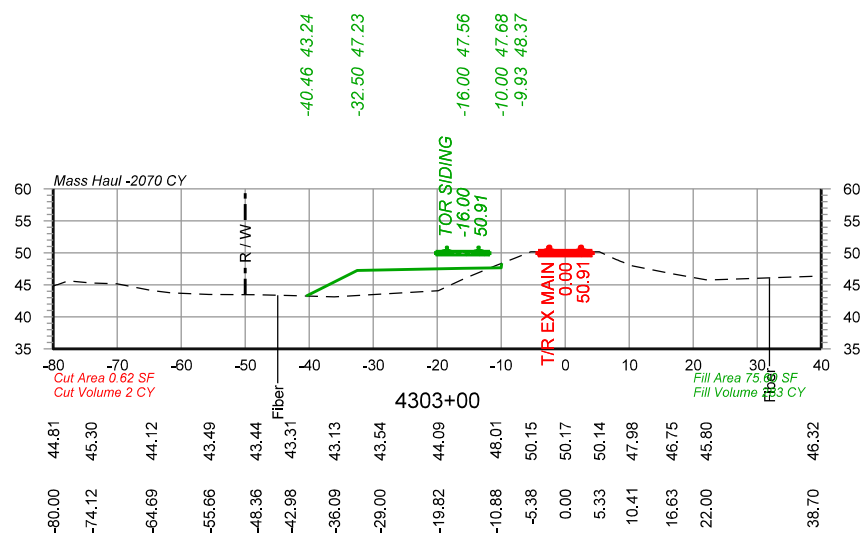
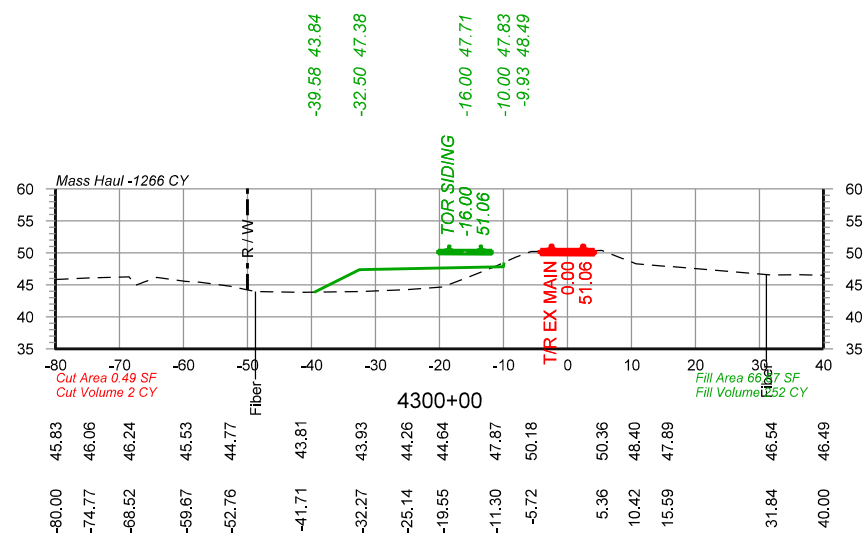


DRAWN BY: BND
CHECKED BY: WAJ
DATE: 05/05/2021
SHEET NUMBER: C002 of C002

UNION PACIFIC RAILROAD
LOCATION & DESCRIPTION: Basile, LA - Evangeline Parish
Dequincy Subdivision MP 560.66 to MP 563.65
New Basile Siding - 15,000' Clear
SHEET TITLE: Culvert Cross Sections

C:\or_tables\DMTFRV1\ECGCADStandards\UPRRTR\Tables\CColor\UPRR.tbl
 C:\or_tables\DMTFRV1\ECGCADStandards\UPRRTR\Tables\CColor\UPRR.tbl
 pwr://HDR_US_National_01/4195/10261898/UP_Basile_C001.dgn.dgn
 5/5/2021 10:05:19 AM

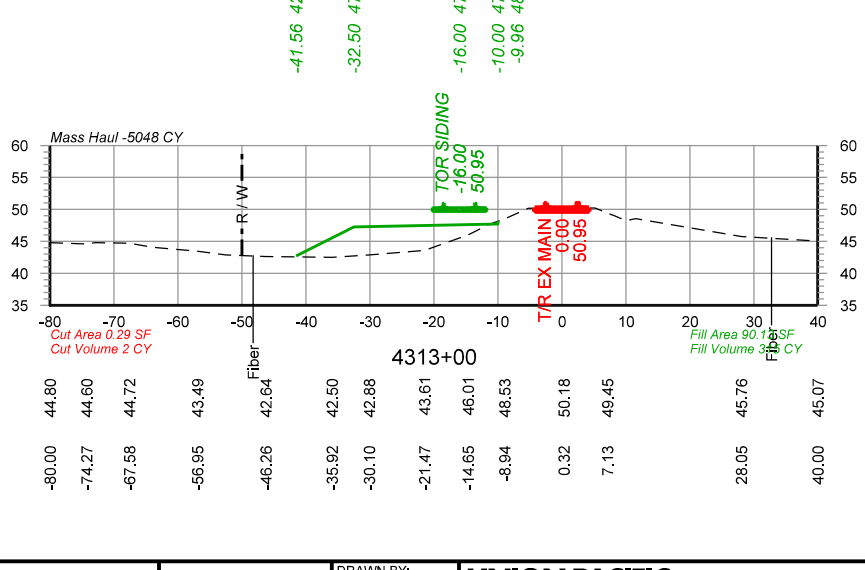
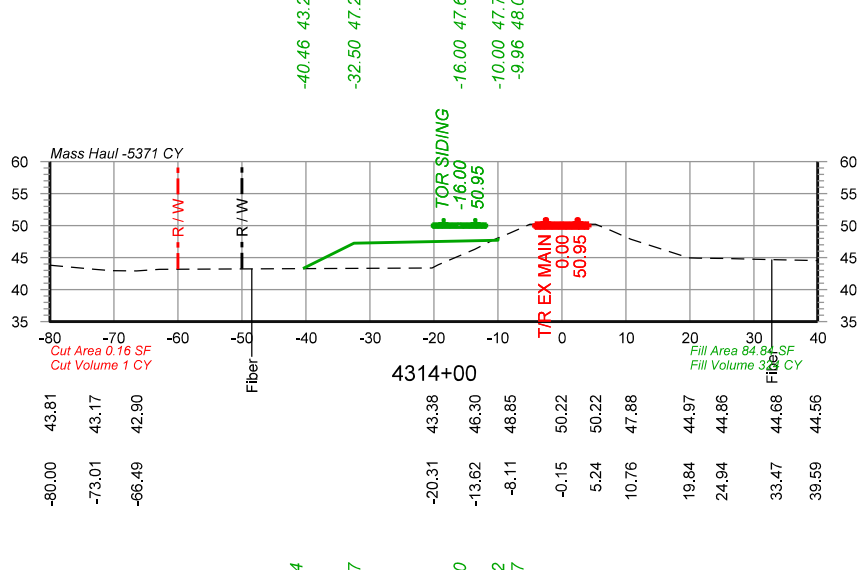
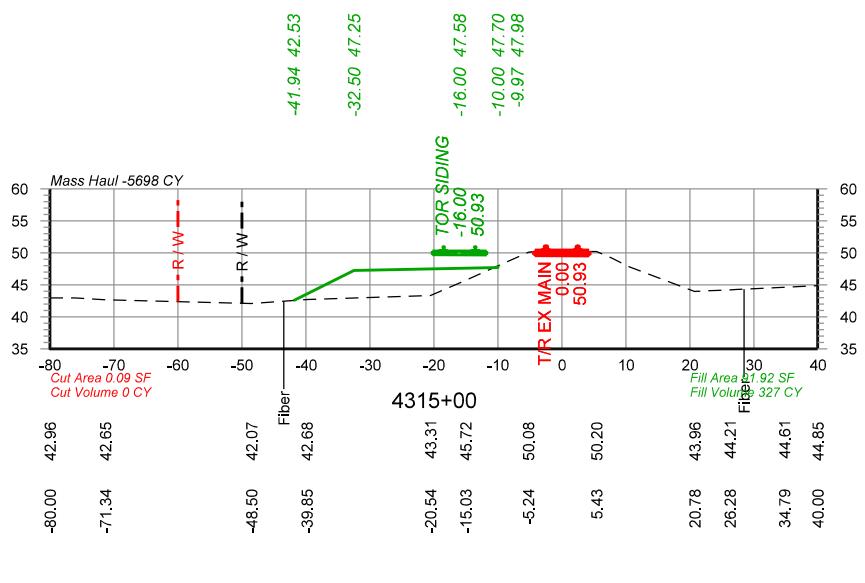
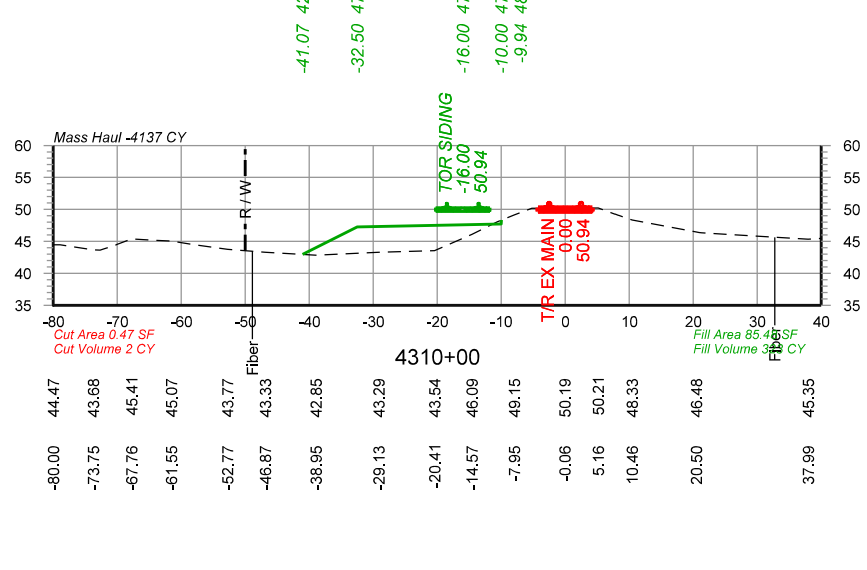
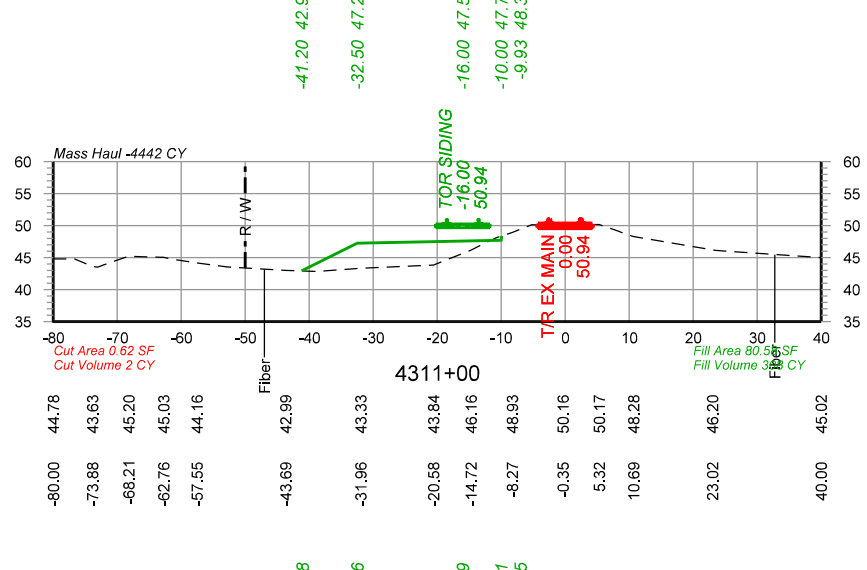
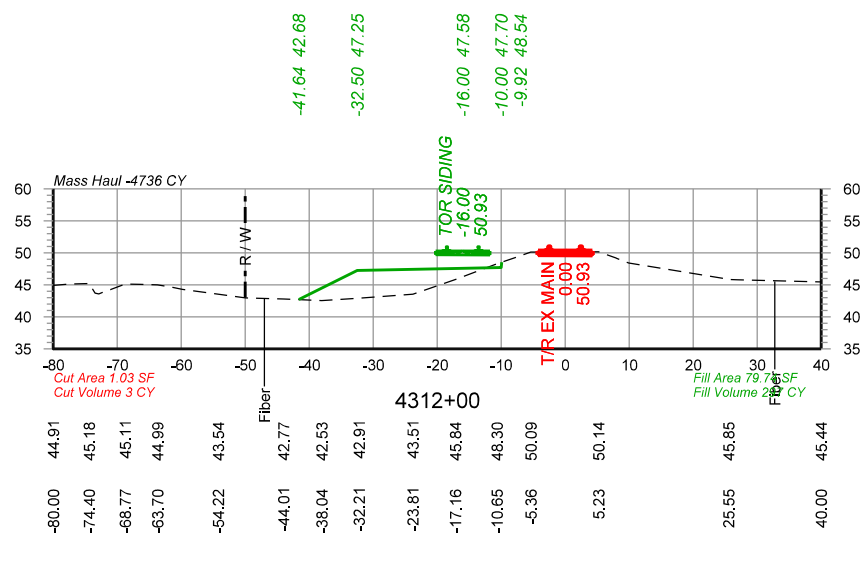
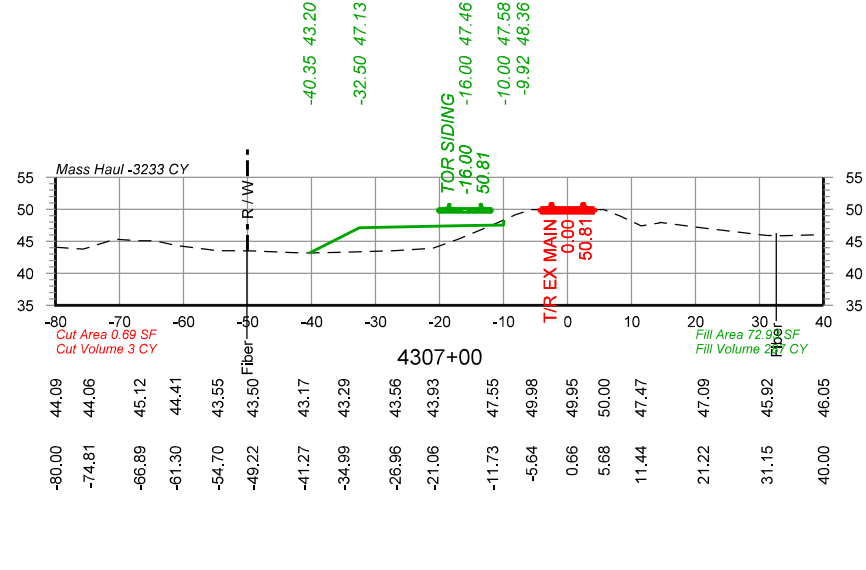
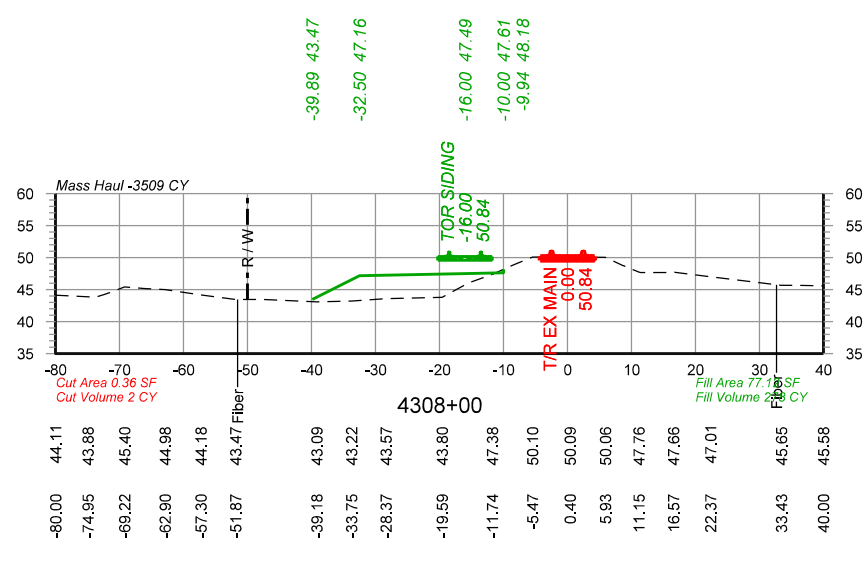
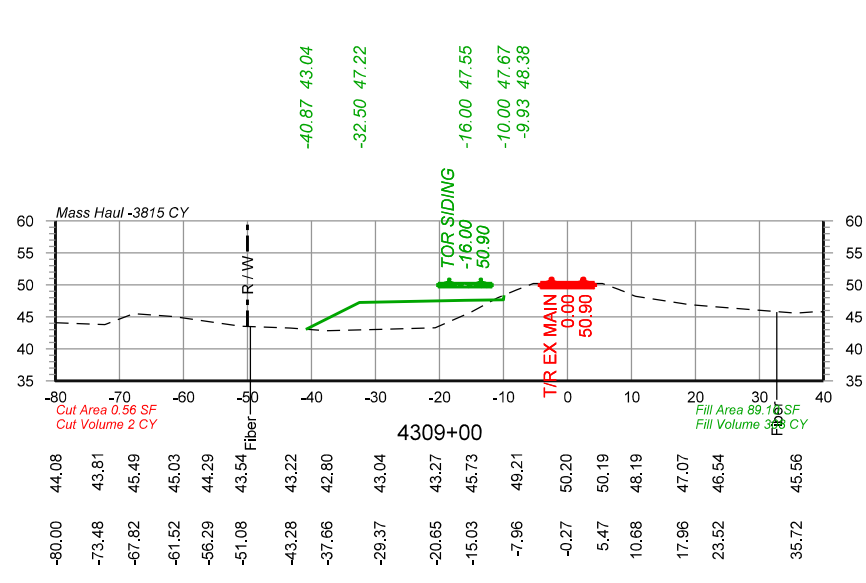
Color tables \\DMTFSRV1\EGCADStandards\UPRR\Tables\Color\UPRR.tbl
 \\DMTFSRV1\EGCADStandards\UPRR\Tables\Color\UPRR.tbl
 pwr://HDR_US_National_01/4195/10261898/UP_Basile_X001.dgn
 Defaulc
 5/5/2021 10:05:45 AM



PRELIMINARY
 NOT FOR CONSTRUCTION 05/05/2021

		DRAWN BY: BND	UNION PACIFIC RAILROAD LOCATION & DESCRIPTION: Basile, LA - Evangeline Parish Dequency Subdivision MP 560.66 to MP 563.65 New Basile Siding - 15,000' Clear SHEET TITLE: Cross Sections Sta 4298+00 to Sta 4306+00
		CHECKED BY: WAJ	
		DATE: 05/05/2021	
		SHEET NUMBER: X002 of X019	

Color tables: \\DMTRSRV1\ECGCADStandards\UPRR\Tables\Color\UPRR.tbl
 \\DMTRSRV1\ECGCADStandards\UPRR\Tables\Color\UPRR.tbl
 pwr://HDR_US_National_01/4195/10261898/UP_Basile_X001.dgn
 Defaul16
 5/5/2021 10:05:46 AM

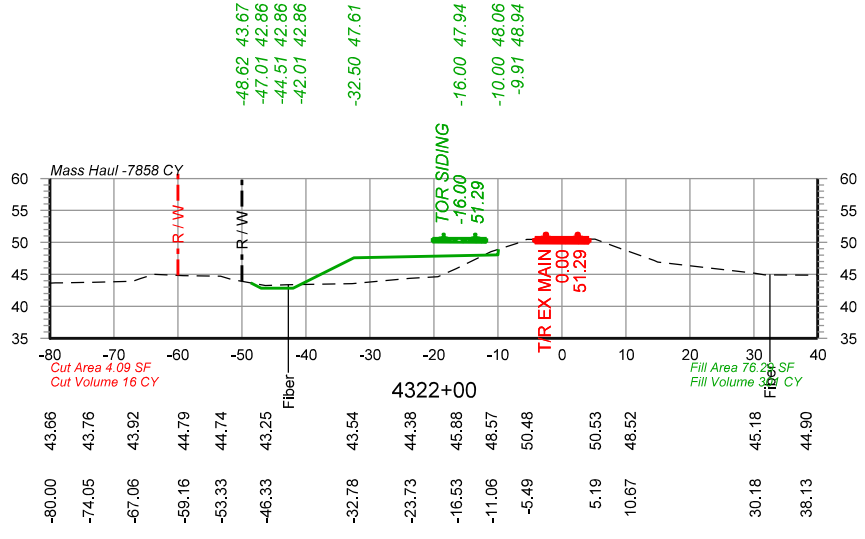
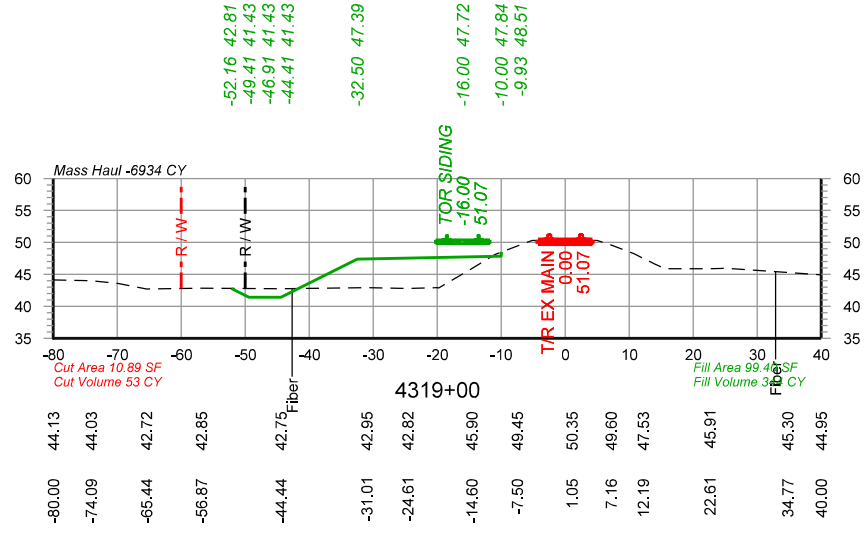
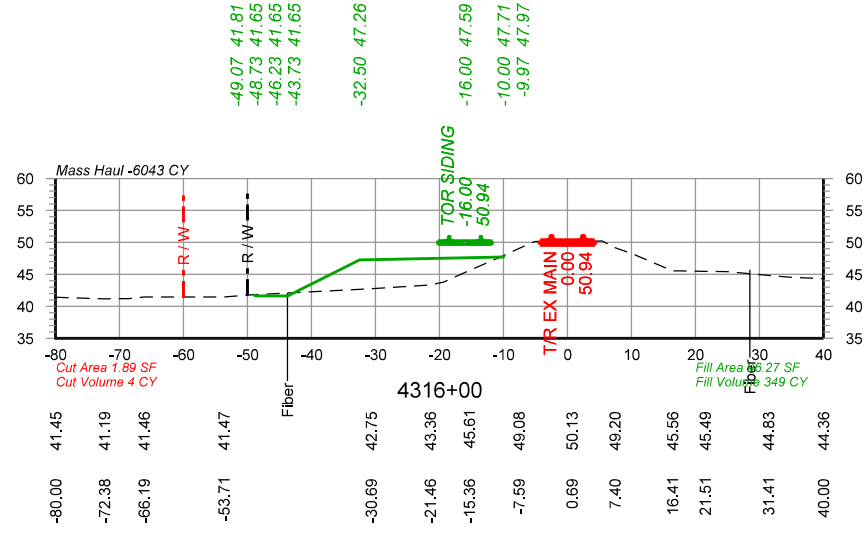
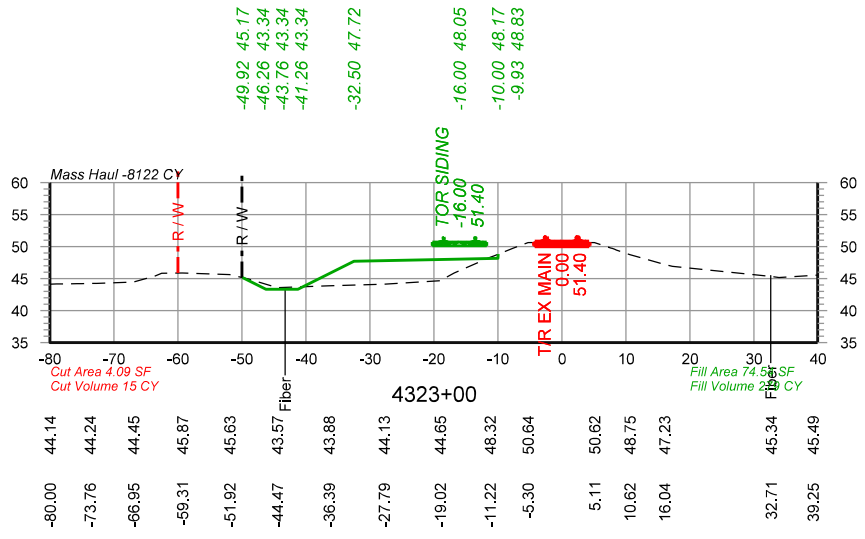
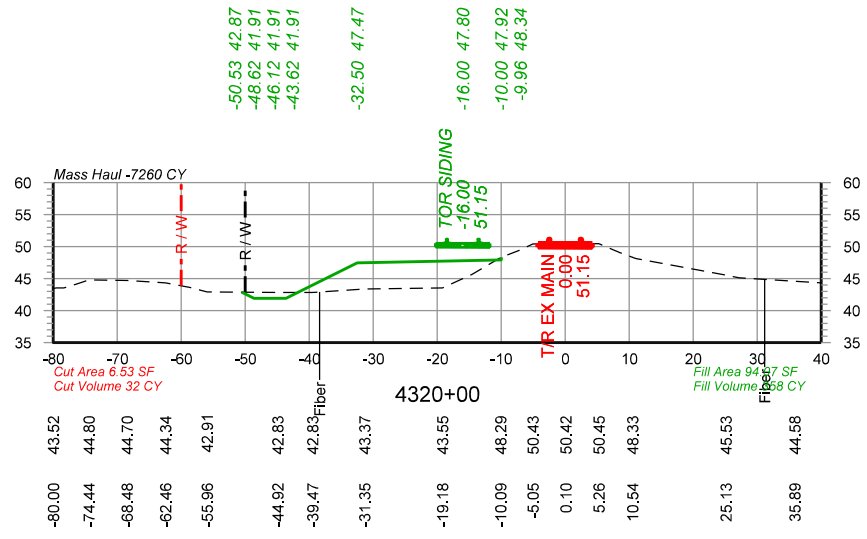
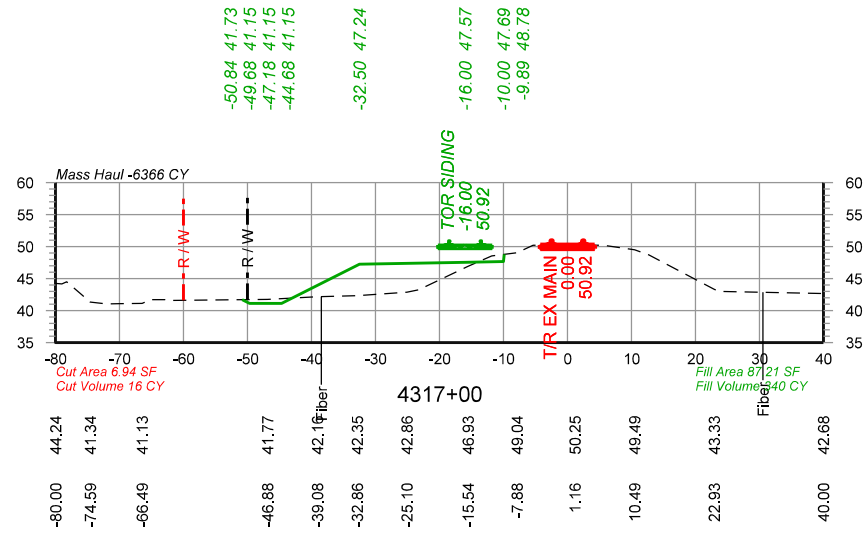
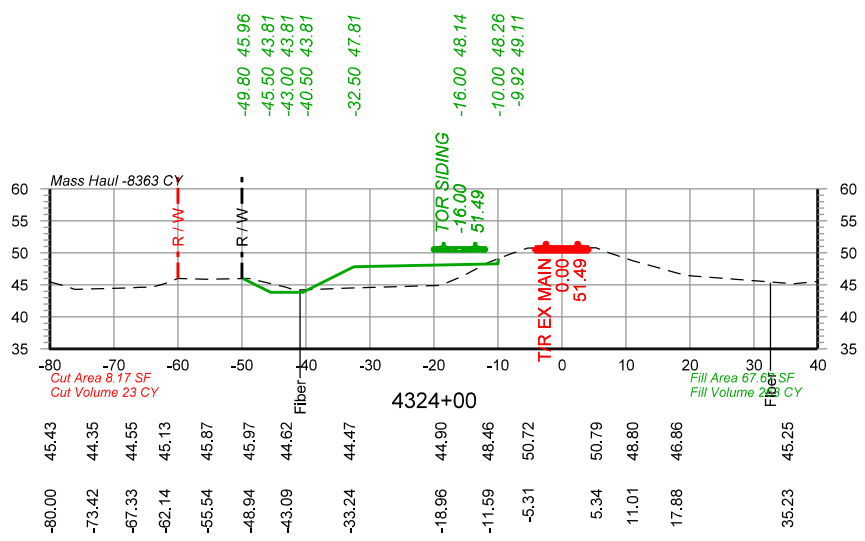
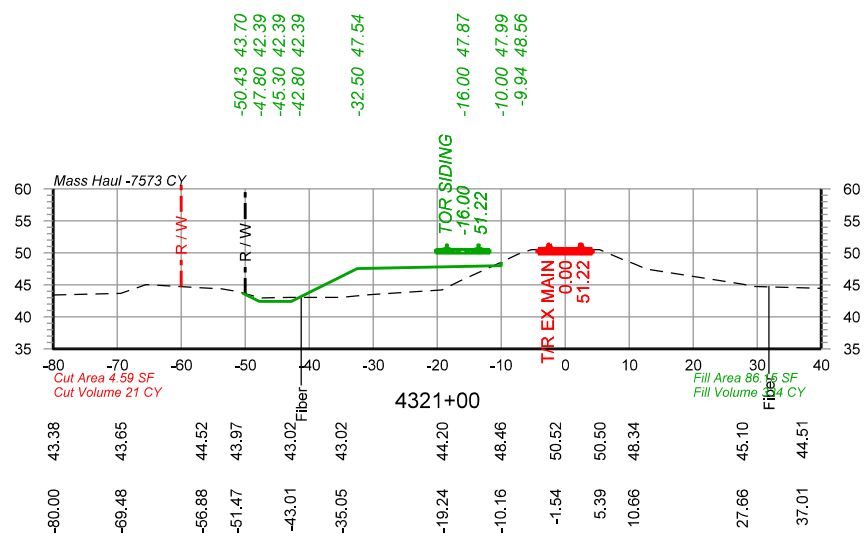
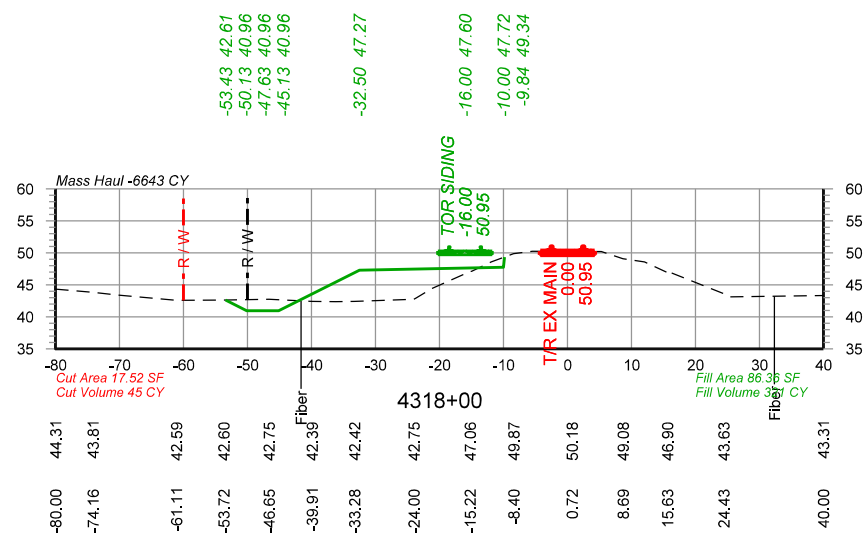


PRELIMINARY
 NOT FOR CONSTRUCTION 05/05/2021



DRAWN BY: BND	UNION PACIFIC RAILROAD LOCATION & DESCRIPTION: Basile, LA - Evangeline Parish Dequency Subdivision MP 560.66 to MP 563.65 New Basile Siding - 15,000' Clear SHEET TITLE: Cross Sections Sta 4307+00 to Sta 4315+00
CHECKED BY: WAJ	
DATE: 05/05/2021	
SHEET NUMBER: X003 of X019	

Color tables \\DMTFSRV1\EGCADStandards\UPRR\Tables\Color\UPRR.tbl
 \\DMTFSRV1\EGCADStandards\UPRR\Tables\Color\UPRR.tbl
 pwr://HDR_US_National_01/4195/10261898/UP_Basile_X001.dgn
 Defaulc
 5/5/2021 10:05:47 AM

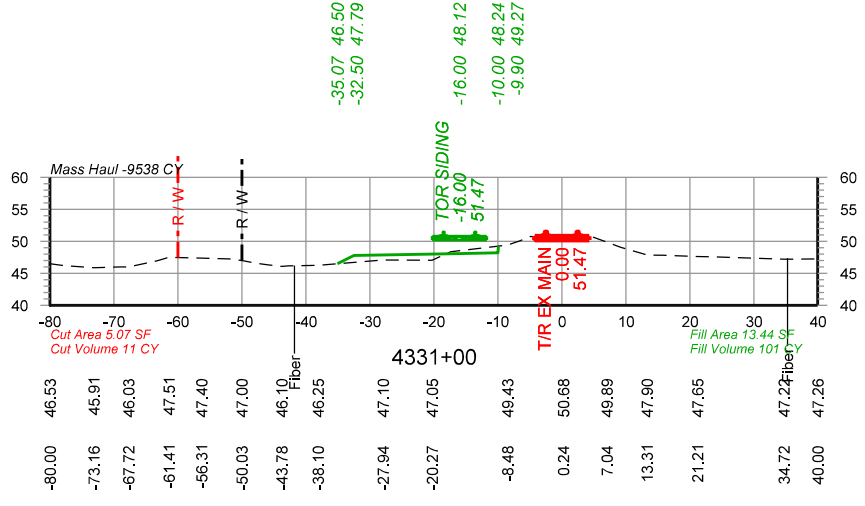
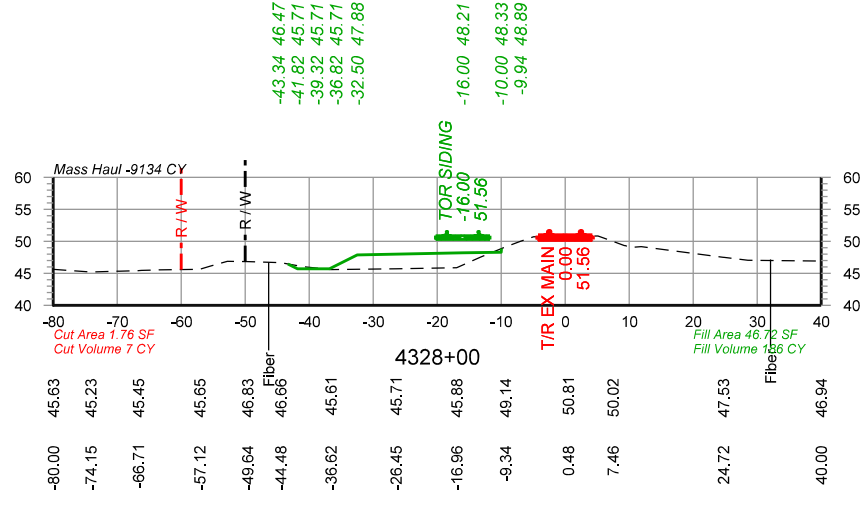
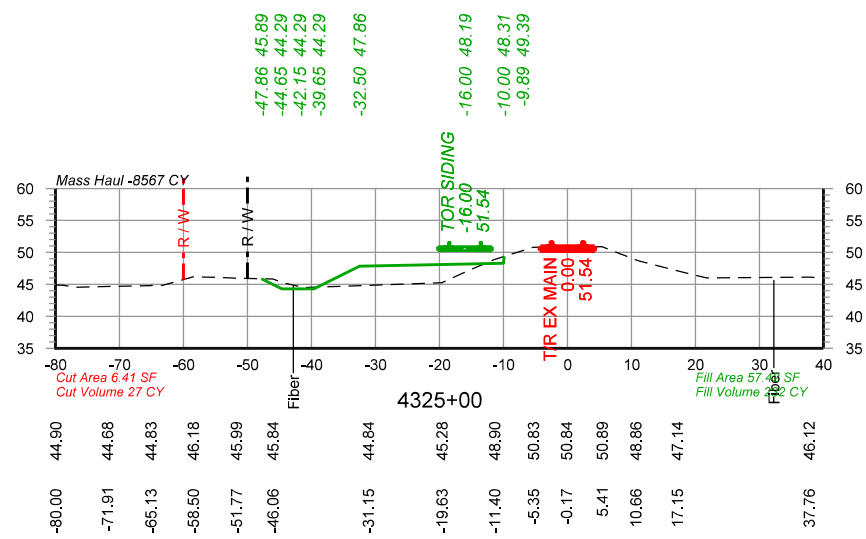
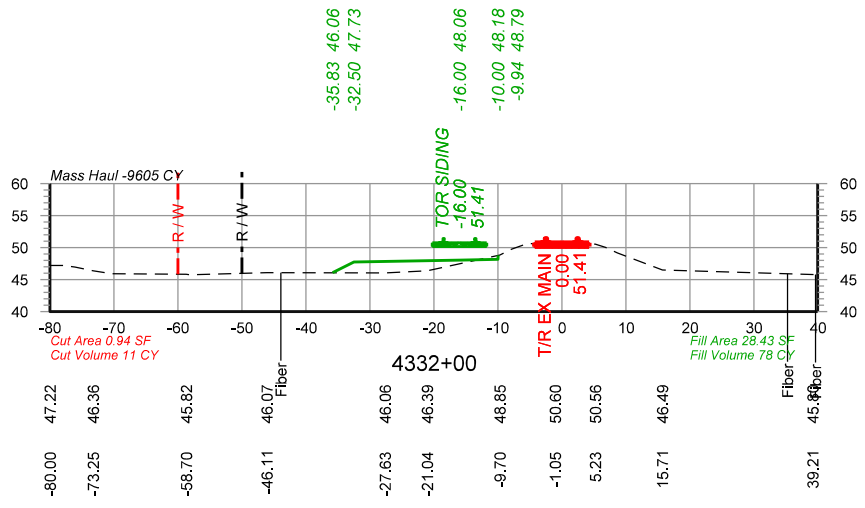
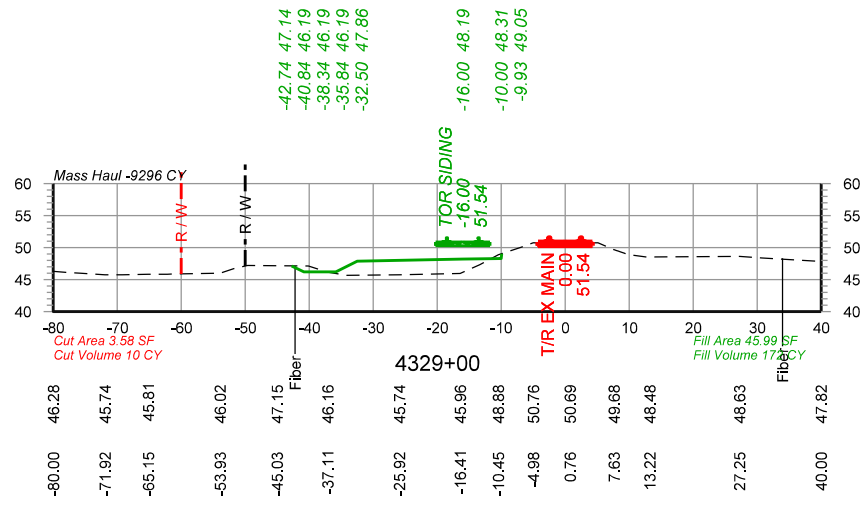
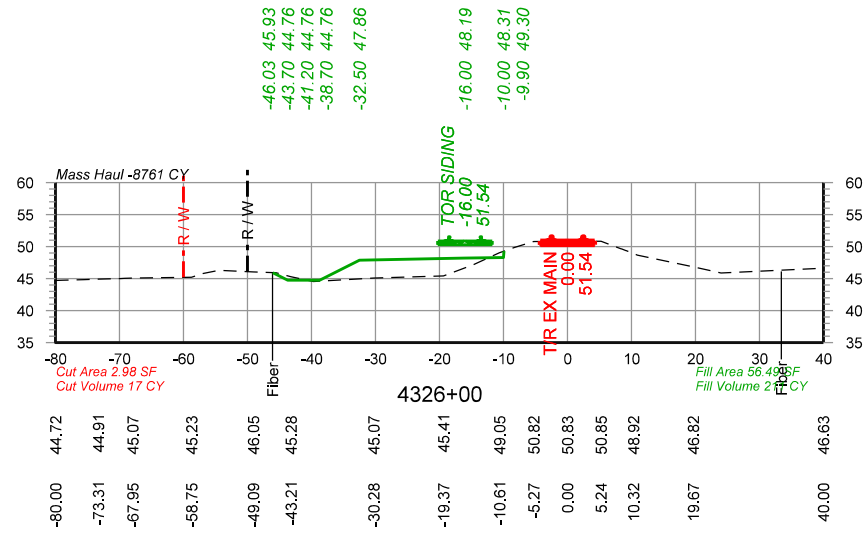
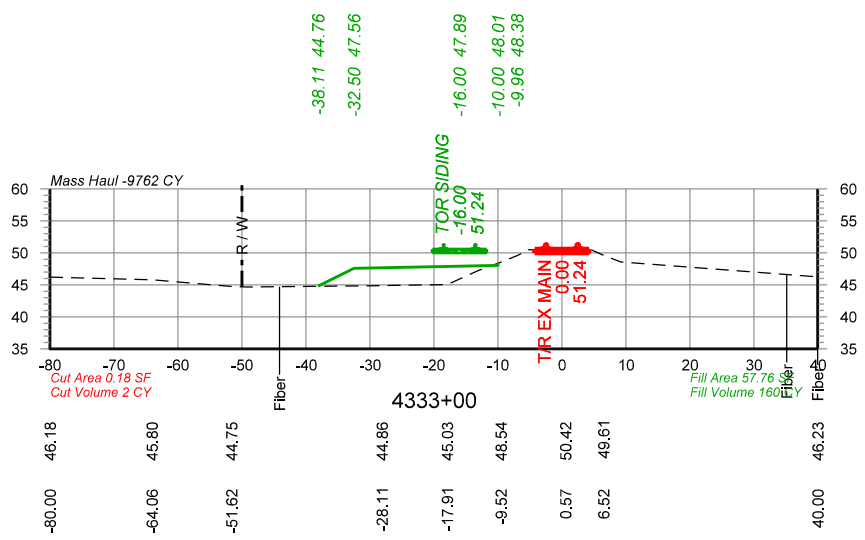
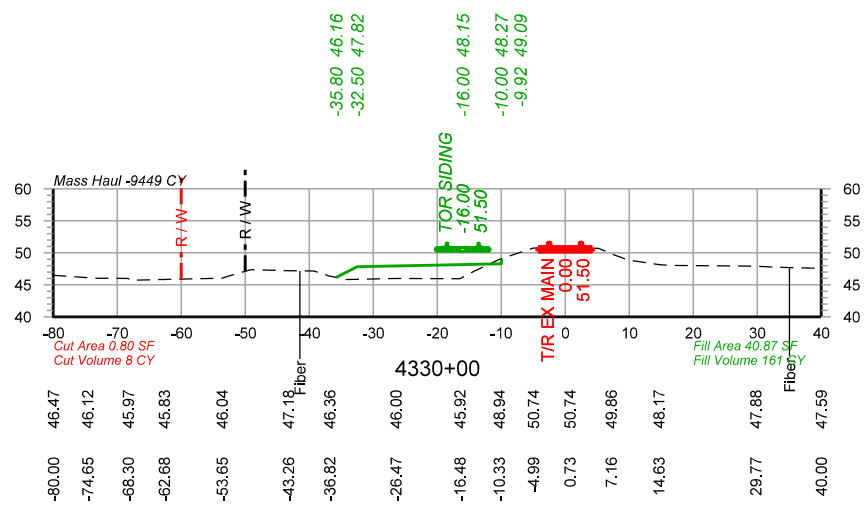
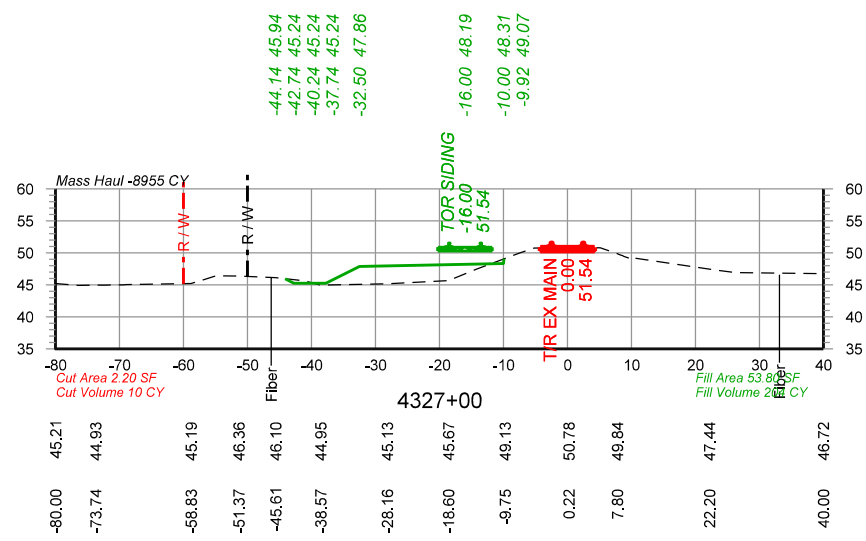


PRELIMINARY
 NOT FOR CONSTRUCTION 05/05/2021



DRAWN BY: BND	UNION PACIFIC RAILROAD LOCATION & DESCRIPTION: Basile, LA - Evangeline Parish Dequency Subdivision MP 560.66 to MP 563.65 New Basile Siding - 15,000' Clear SHEET TITLE: Cross Sections Sta 4316+00 to Sta 4324+00
CHECKED BY: WAJ	
DATE: 05/05/2021	
SHEET NUMBER: X004 of X019	

Color tables: \\DMTRSRV1\EGCADStandards\UPRR\Tables\Color\UPRR.tbl
 \\DMTRSRV1\EGCADStandards\UPRR\Tables\Color\UPRR.tbl
 pwr://HDR_US_National\014195\10261898\UP_Basile_X001.dgn
 5/5/2021 10:05:47 AM

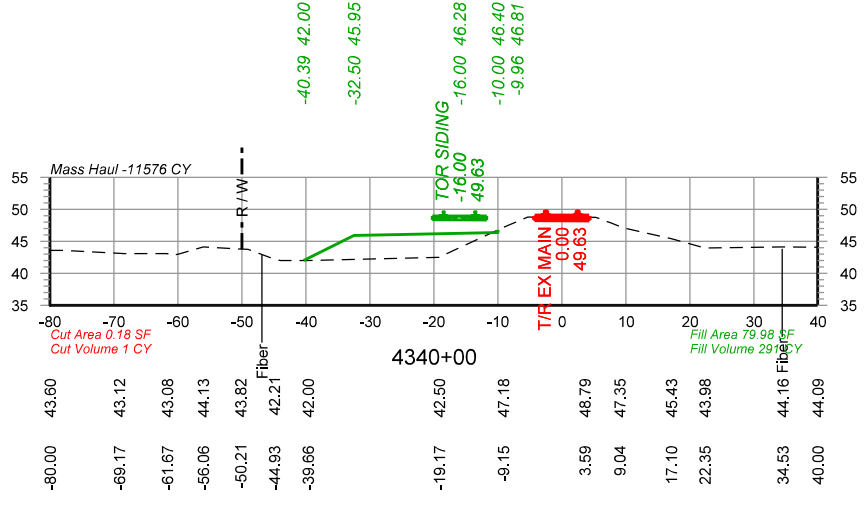
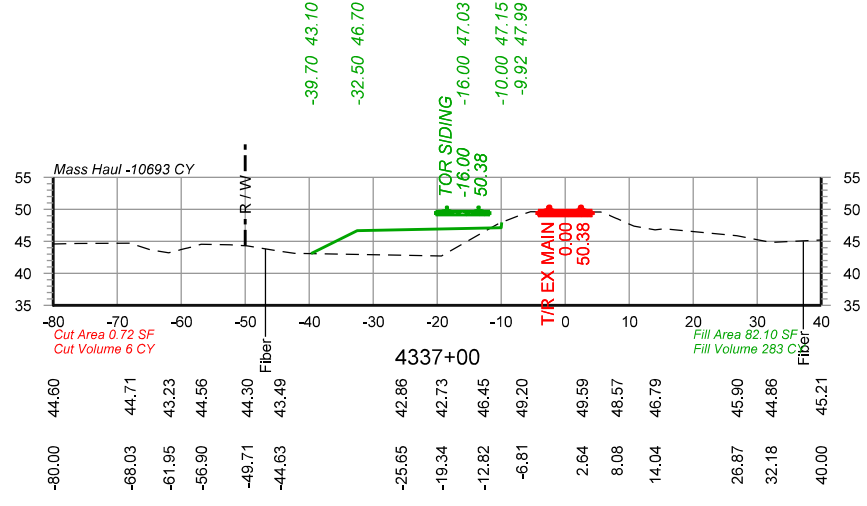
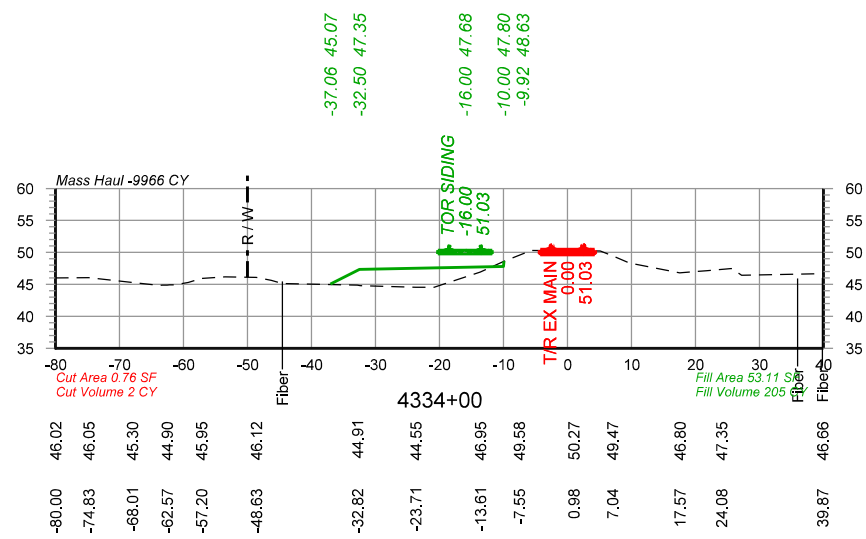
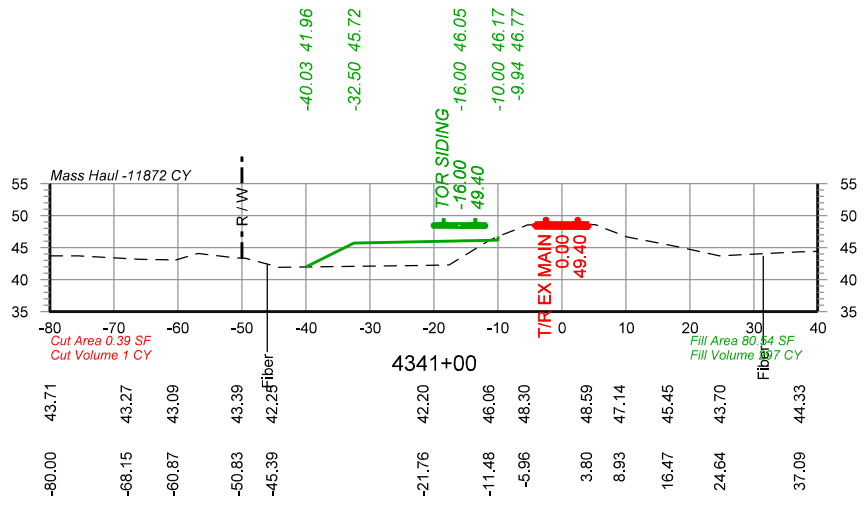
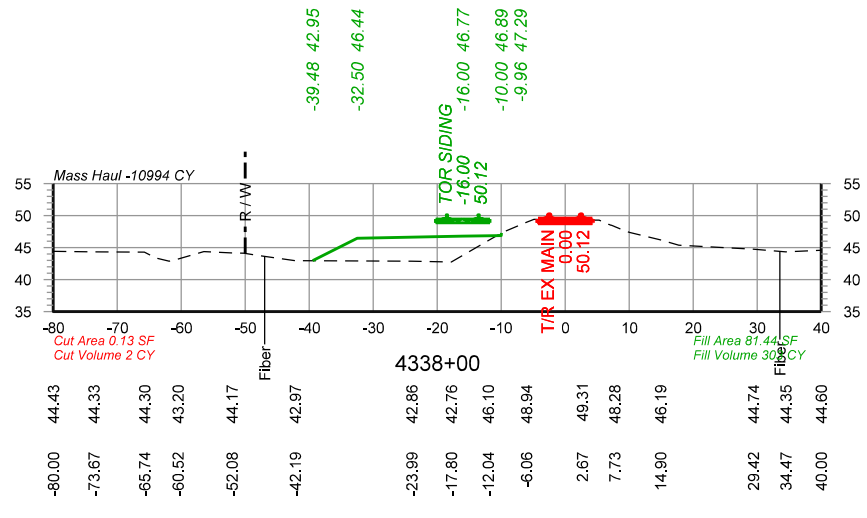
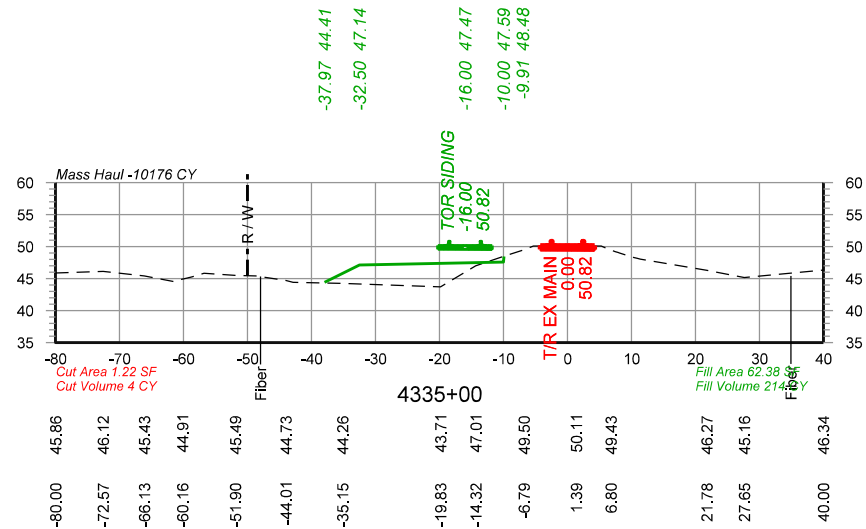
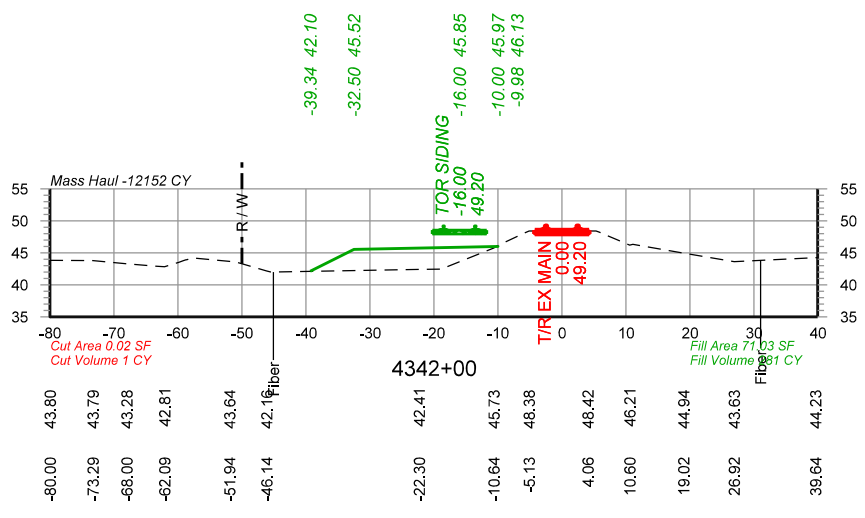
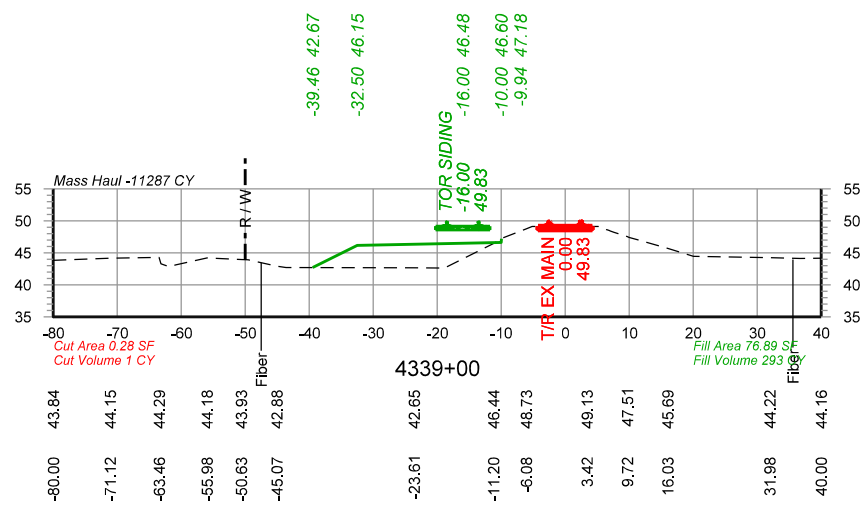
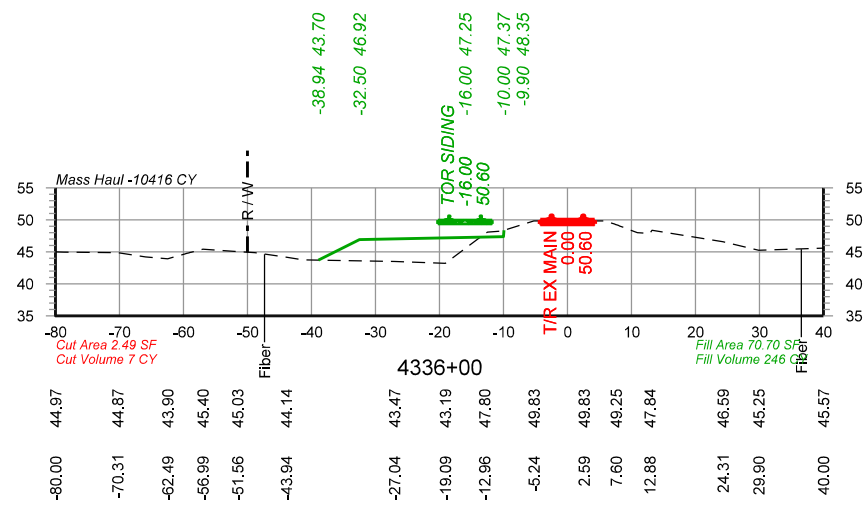


PRELIMINARY
 NOT FOR CONSTRUCTION 05/05/2021



DRAWN BY: BND	UNION PACIFIC RAILROAD LOCATION & DESCRIPTION: Basile, LA - Evangeline Parish Dequency Subdivision MP 560.66 to MP 563.65 New Basile Siding - 15,000' Clear
CHECKED BY: WAJ	
DATE: 05/05/2021	
SHEET NUMBER X005 of X019	
SHEET TITLE: Cross Sections Sta 4325+00 to Sta 4333+00	

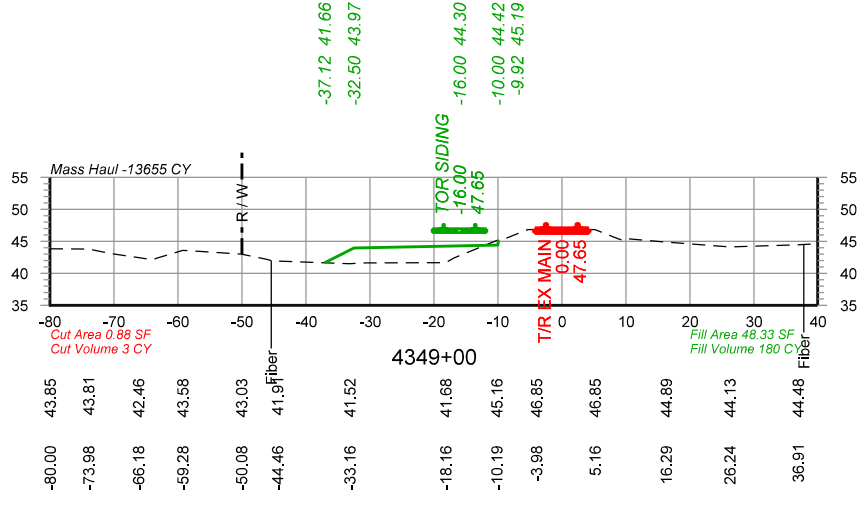
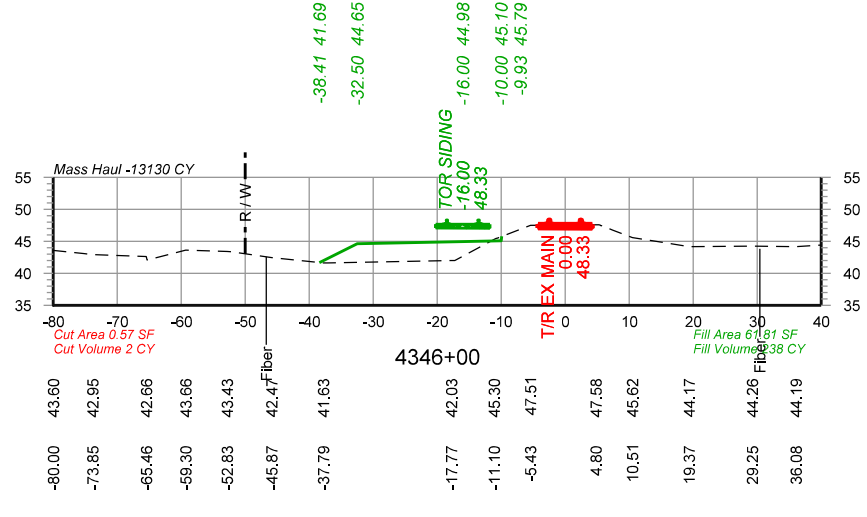
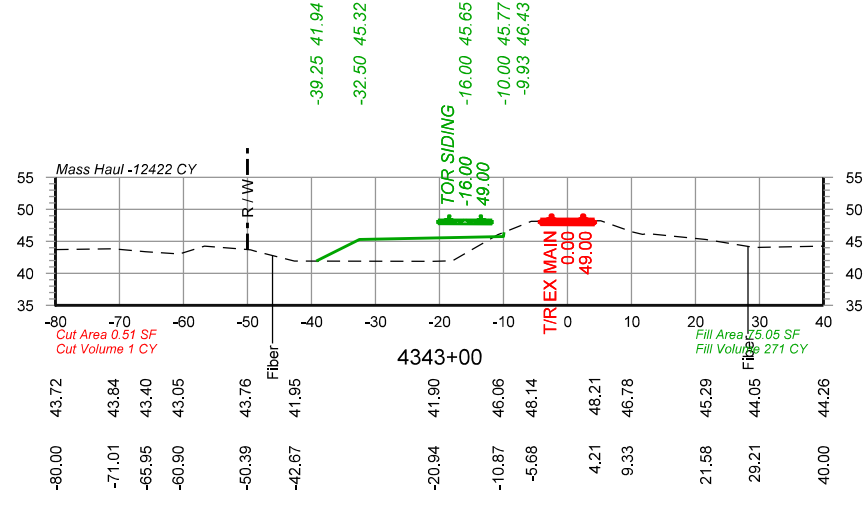
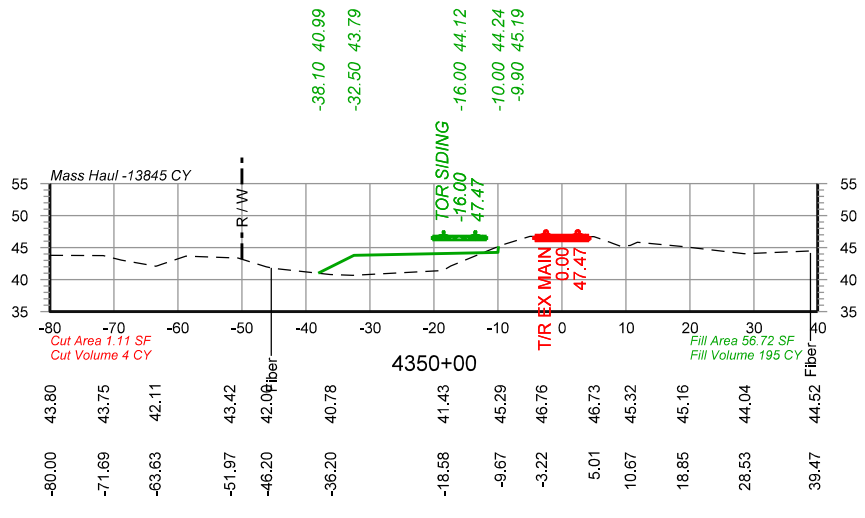
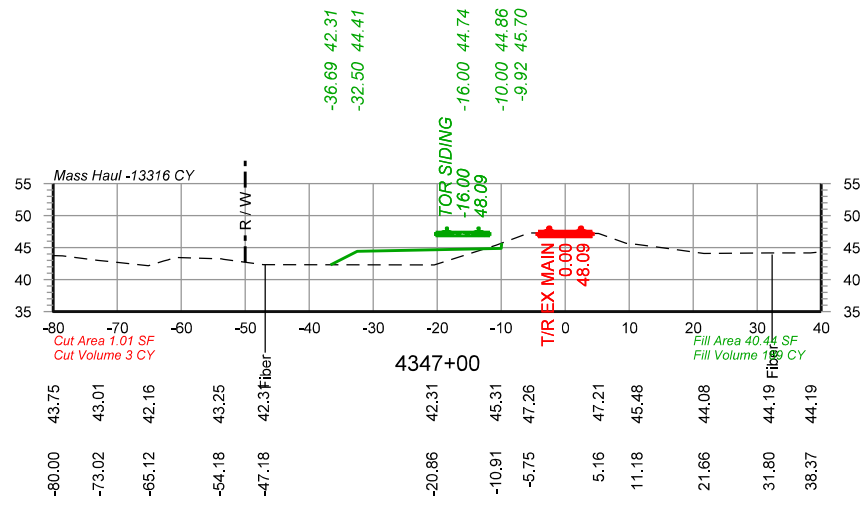
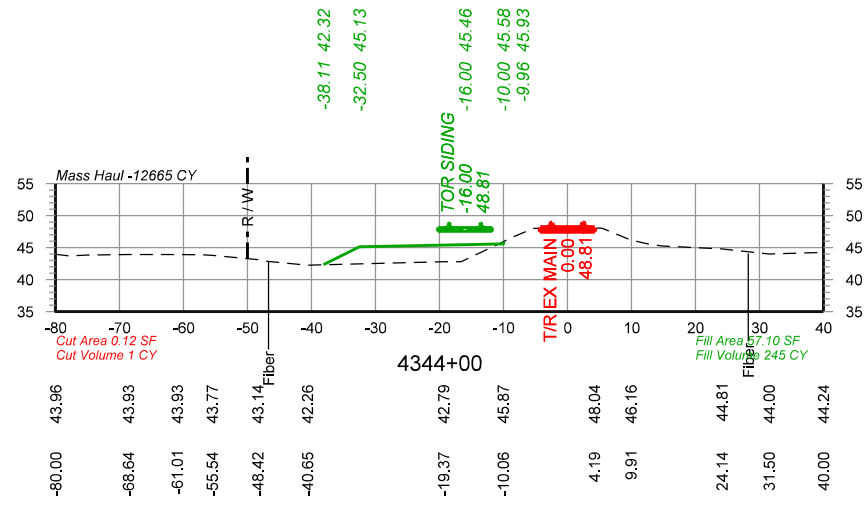
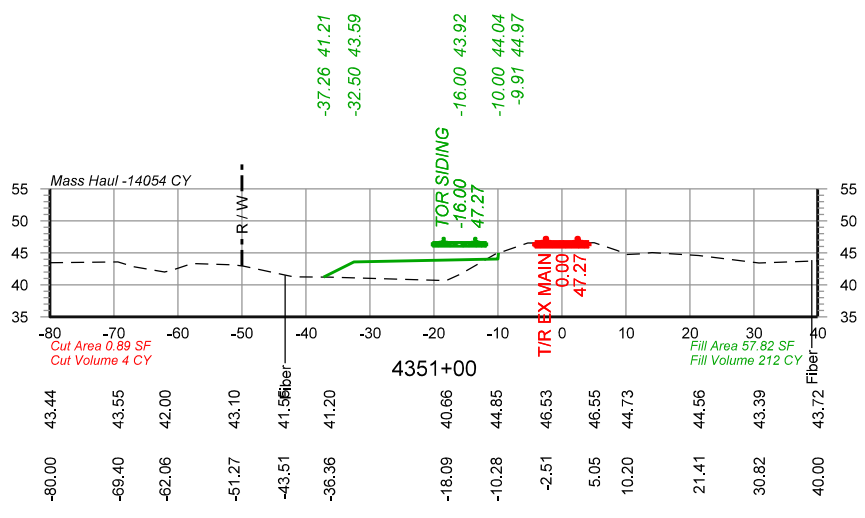
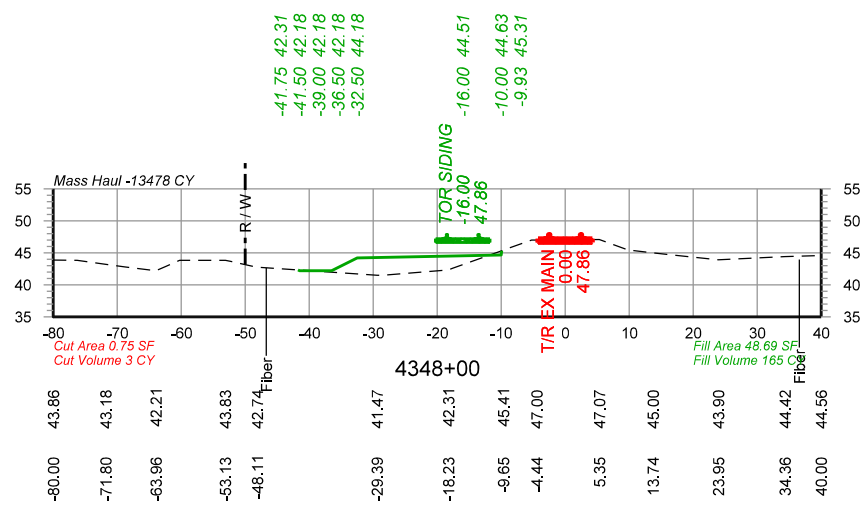
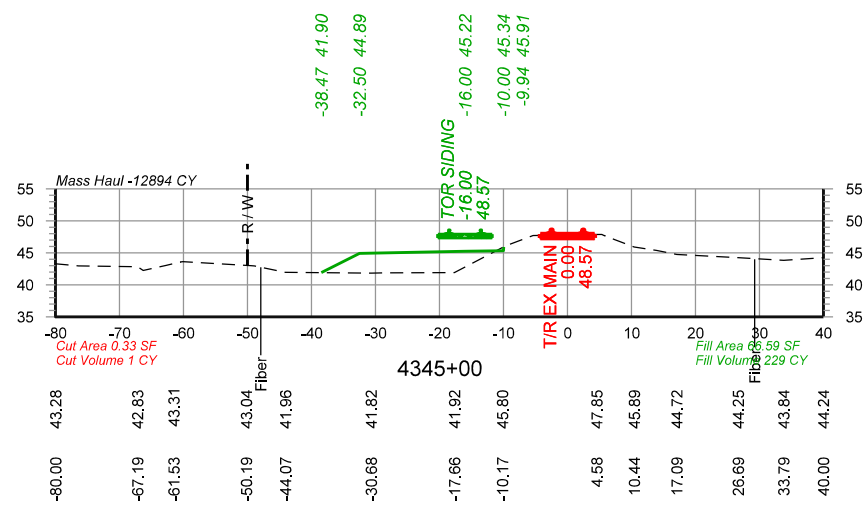
Color: tables\\DMTFRS\\V1\\ECCAD\\Standard\\UPRR\\Tables\\Color\\UPRR.tbl
 \\DMTFRS\\V1\\ECCAD\\Standard\\UPRR\\PLOTDR\\V8\\HDR\\UPRR_V8.tbl;pen:table.tbl
 pwr://HDR_US_National_01/4195/10261898/UP_Basile_X001.dgn
 Defaulc
 5/5/2021 10:05:48 AM



PRELIMINARY
 NOT FOR CONSTRUCTION 05/05/2021

		DRAWN BY: BND	UNION PACIFIC RAILROAD LOCATION & DESCRIPTION: Basile, LA - Evangeline Parish Dequincy Subdivision MP 560.66 to MP 563.65 New Basile Siding - 15,000' Clear SHEET TITLE: Cross Sections Sta 4334+00 to Sta 4342+00
		CHECKED BY: WAJ	
		DATE: 05/05/2021	
		SHEET NUMBER: X006 of X019	

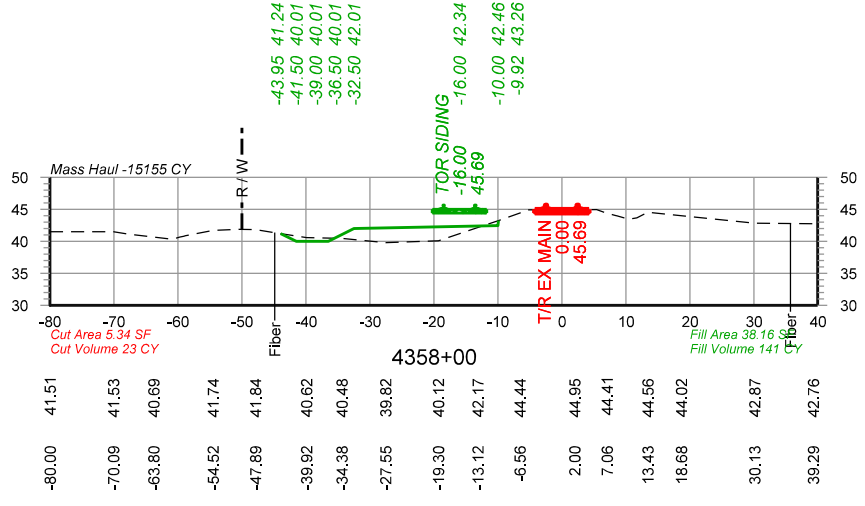
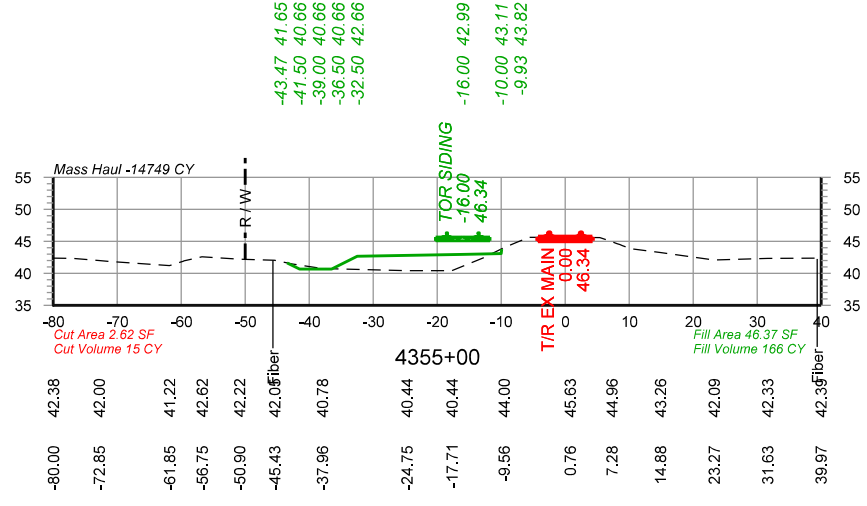
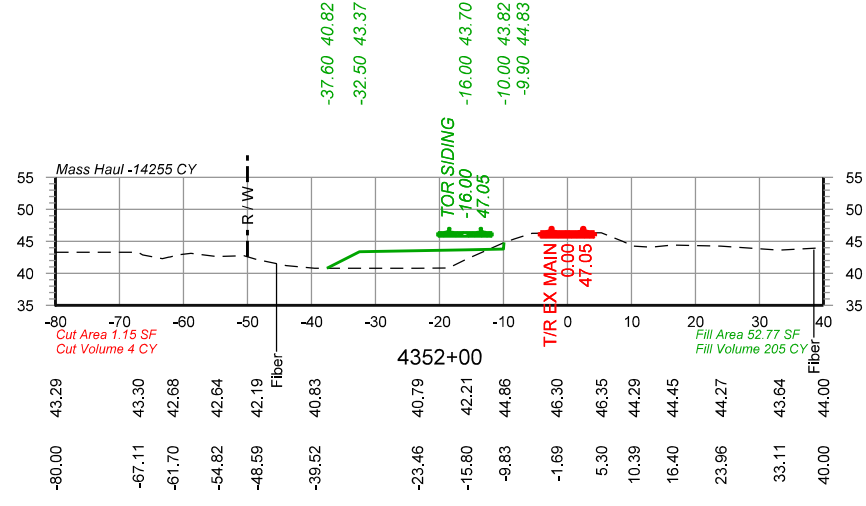
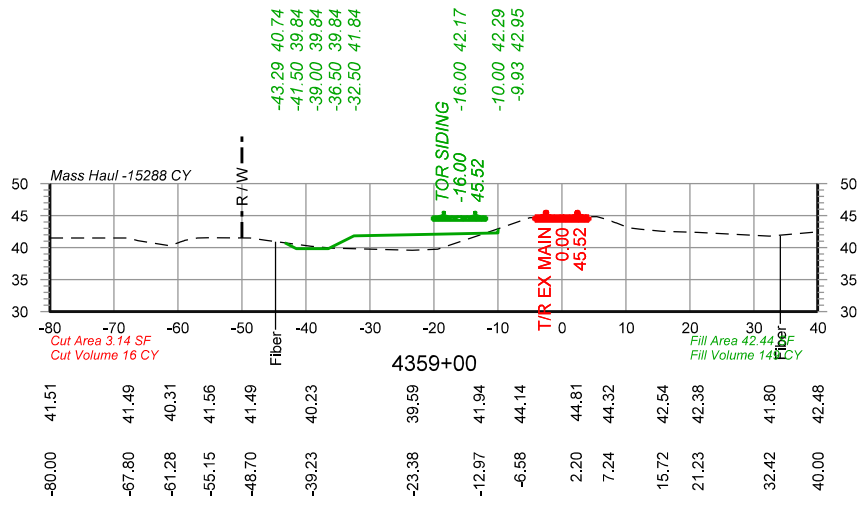
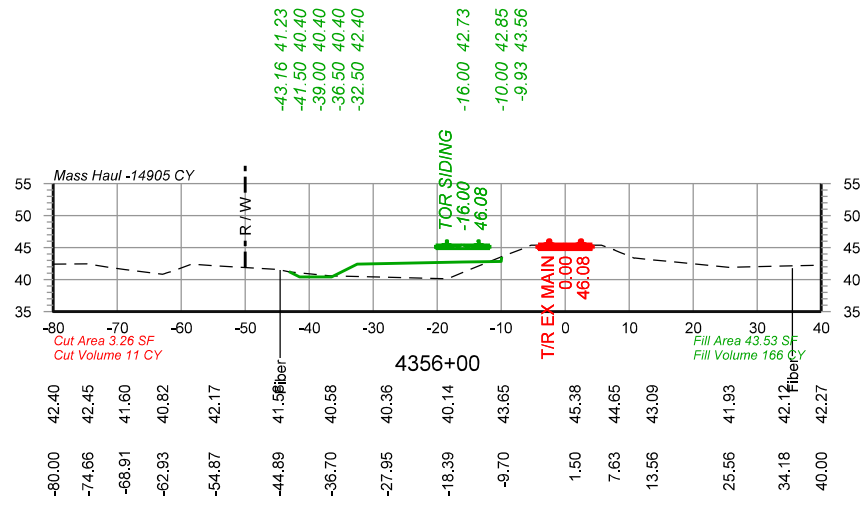
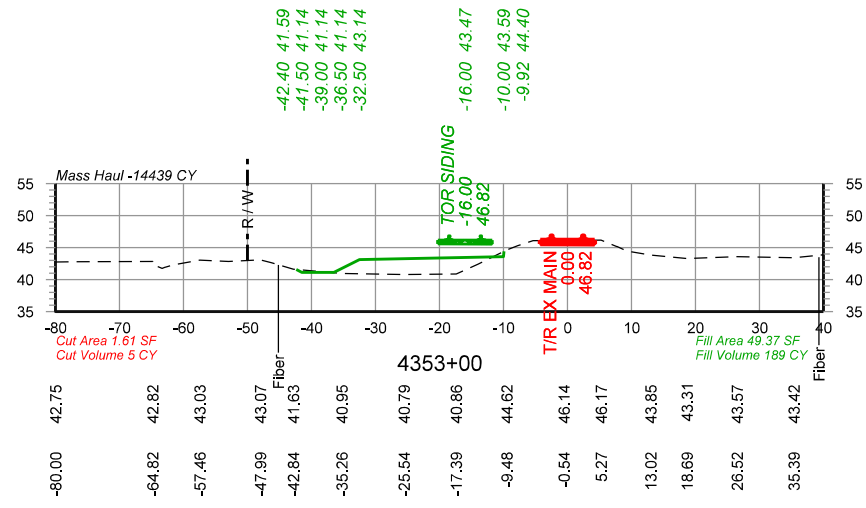
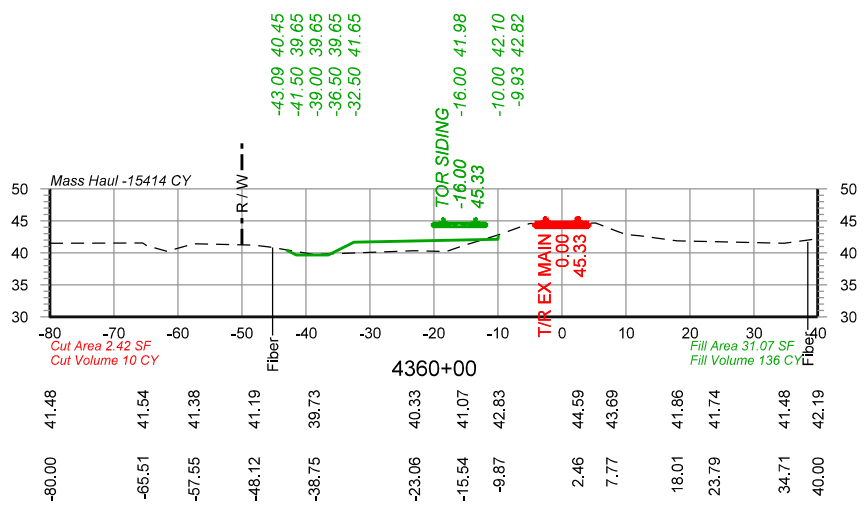
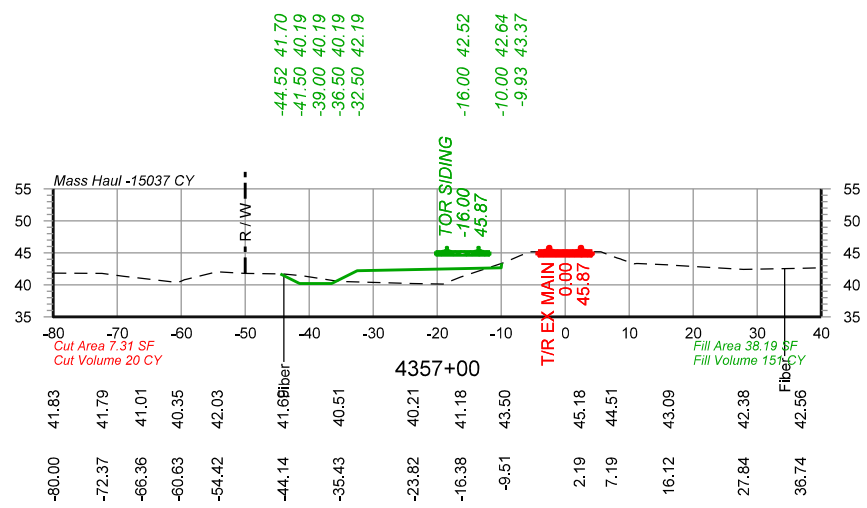
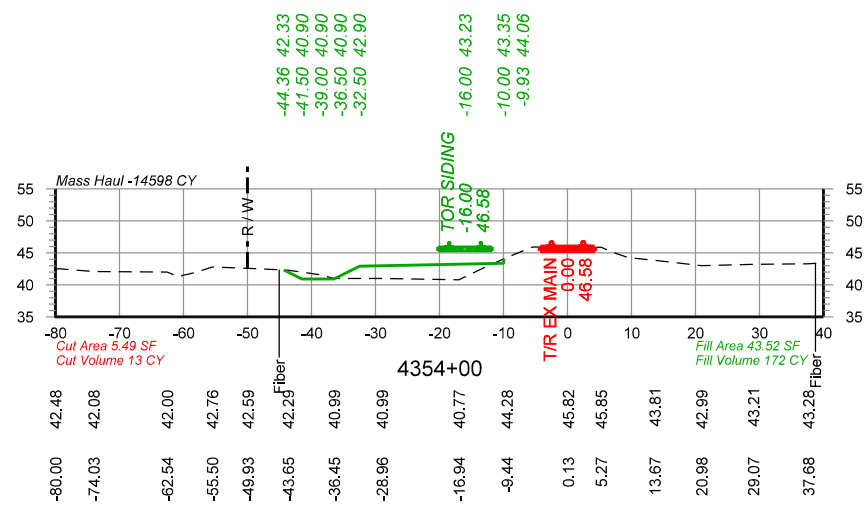
Color tables \\DMT\SRV1\EGCADS\standard\UPRR\Tables\Color\UPRR.tbl
 \\DMT\SRV1\EGCADS\standard\UPRR\Tables\Color\UPRR.tbl
 pwr://HDR_US_National\014195\10261898\UP_Basile_X001.dgn
 Defaulc
 5/5/2021 10:05:49 AM



PRELIMINARY
 NOT FOR CONSTRUCTION 05/05/2021

		DRAWN BY: BND	UNION PACIFIC RAILROAD LOCATION & DESCRIPTION: Basile, LA - Evangeline Parish Dequincy Subdivision MP 560.66 to MP 563.65 New Basile Siding - 15,000' Clear SHEET TITLE: Cross Sections Sta 4343+00 to Sta 4351+00
		CHECKED BY: WAJ	
		DATE: 05/05/2021	
		SHEET NUMBER: X007 of X019	

Color tables \\DMT\SRV1\ECGCADStandards\UPRR\Tables\Color\UPRR.tbl
 \\DMT\SRV1\ECGCADStandards\UPRR\Tables\Color\UPRR.tbl
 pwr://HDR_US_National_01/4195/10261898/UP_Basile_X001.dgn
 5/5/2021 10:05:49 AM

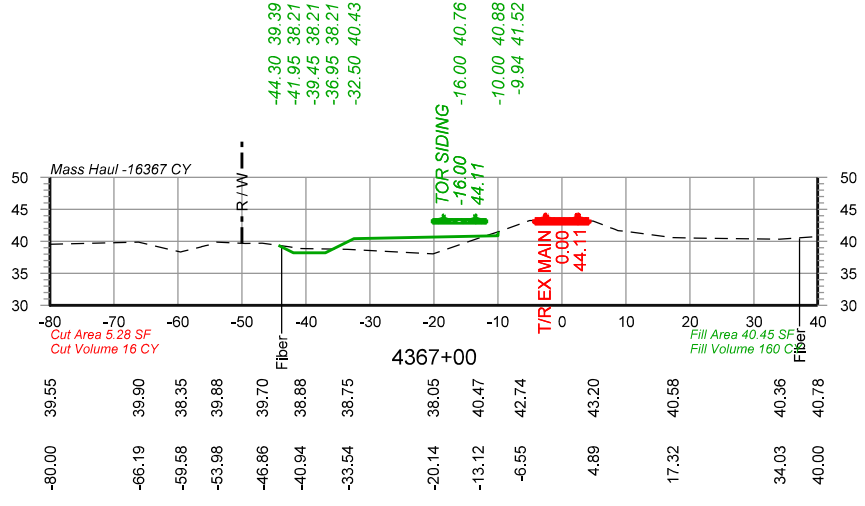
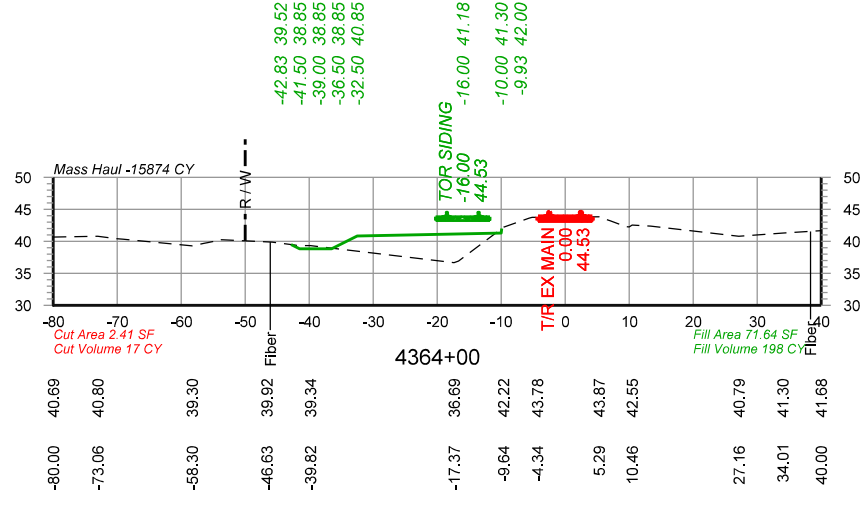
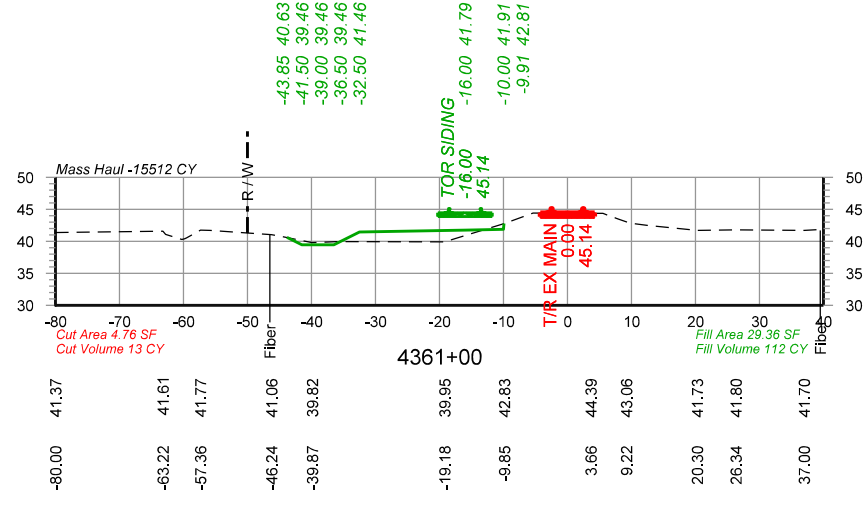
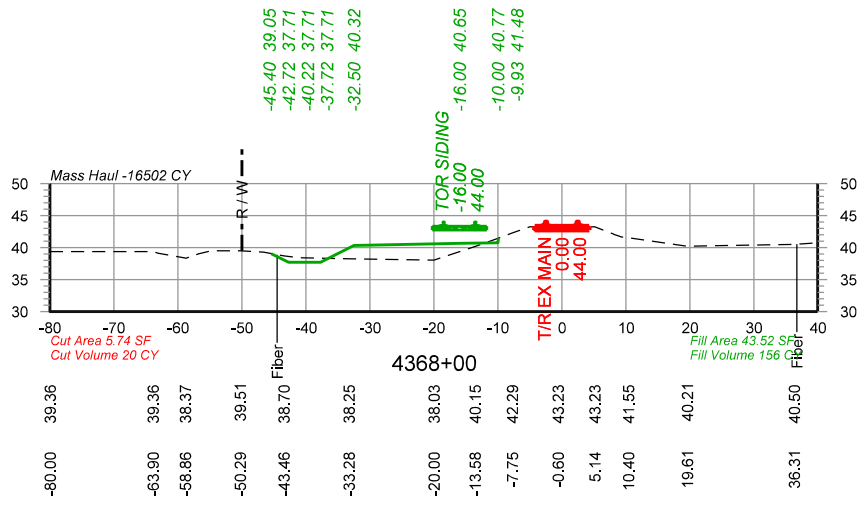
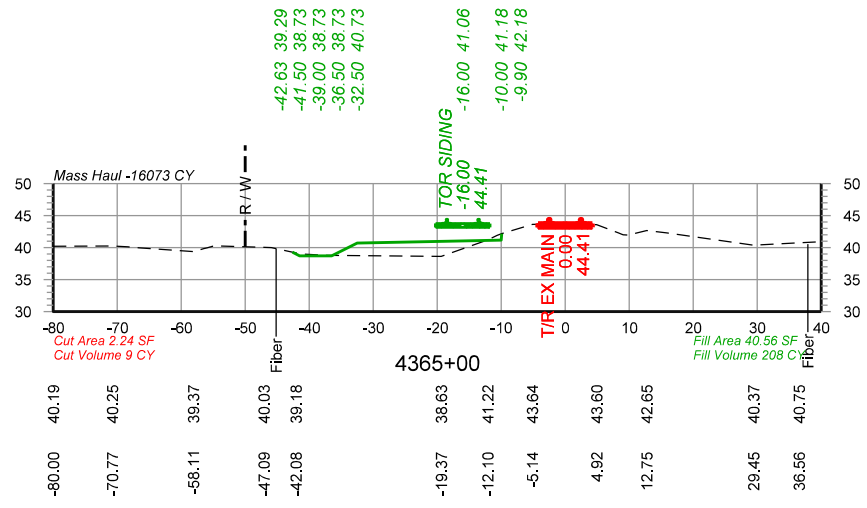
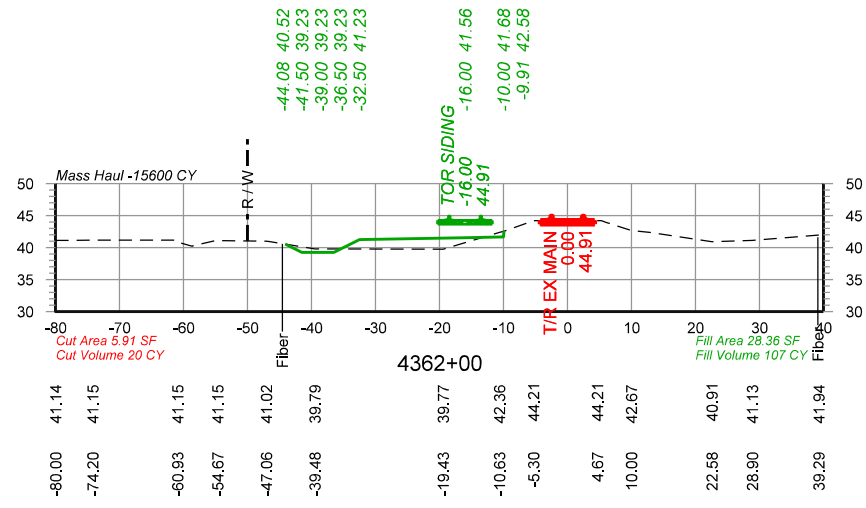
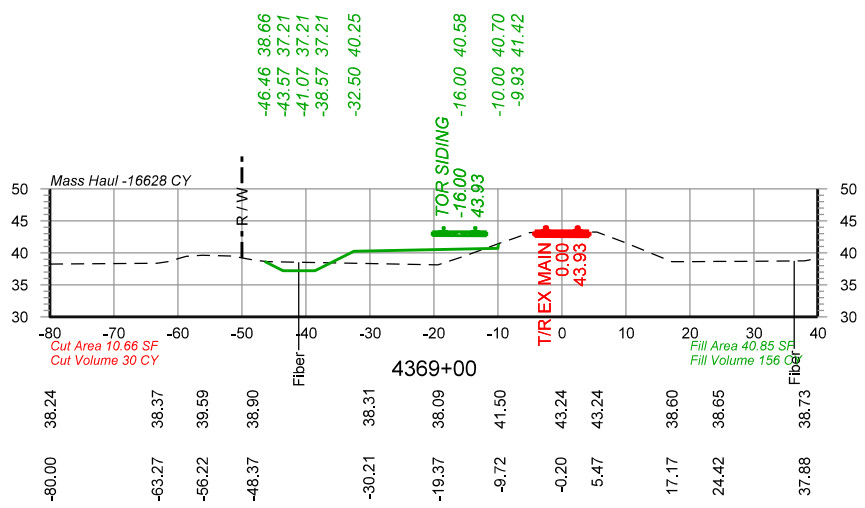
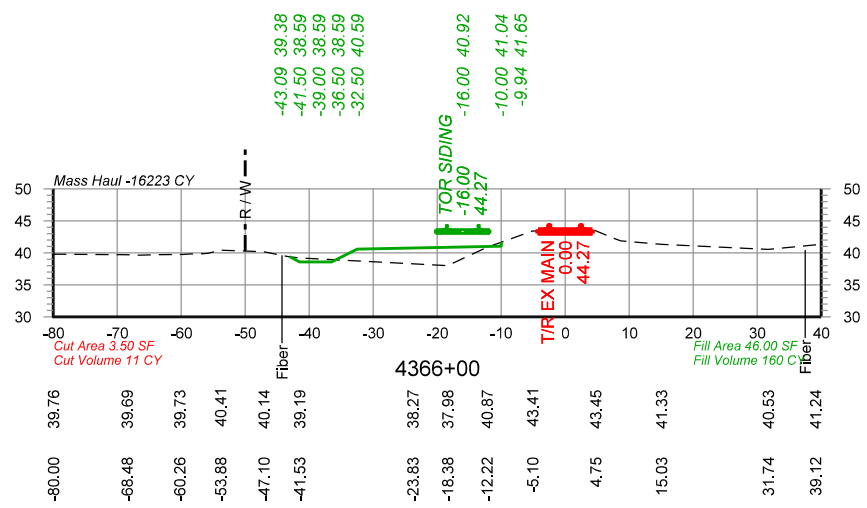
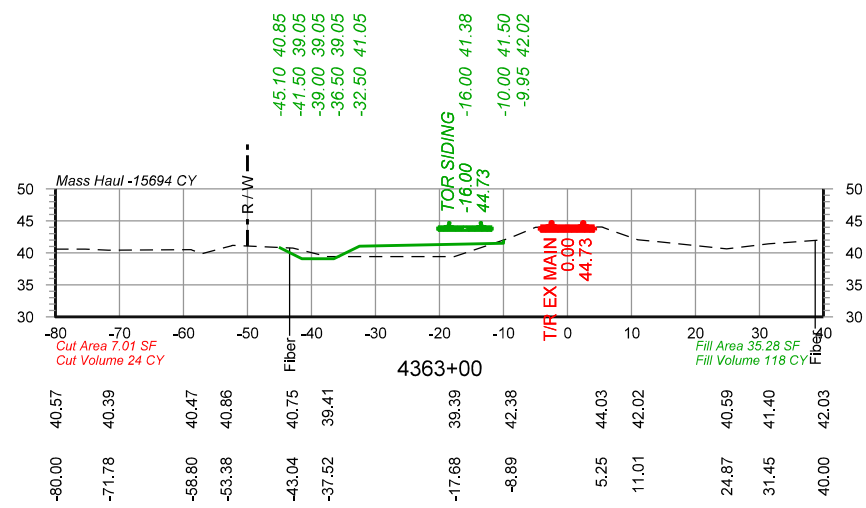


PRELIMINARY
 NOT FOR CONSTRUCTION 05/05/2021



DRAWN BY: BND	UNION PACIFIC RAILROAD LOCATION & DESCRIPTION: Basile, LA - Evangeline Parish Dequency Subdivision MP 560.66 to MP 563.65 New Basile Siding - 15,000' Clear
CHECKED BY: WAJ	
DATE: 05/05/2021	
SHEET NUMBER: X008 of X019	
SHEET TITLE: Cross Sections Sta 4352+00 to Sta 4360+00	

Color tables \\DMT\SRV1\EGCADS\tandards\UPRR\Tables\Color\UPRR.tbl
 \\DMT\SRV1\EGCADS\tandards\UPRR\Tables\Color\UPRR.tbl
 pwr://HDR_US_National\014195\10261898\UP_Basile_X001.dgn
 Defaulc
 5/5/2021 10:05:50 AM

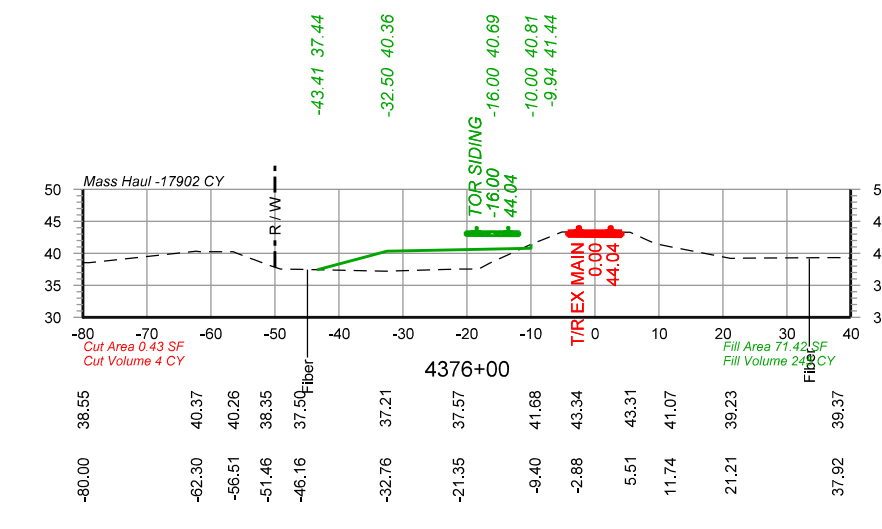
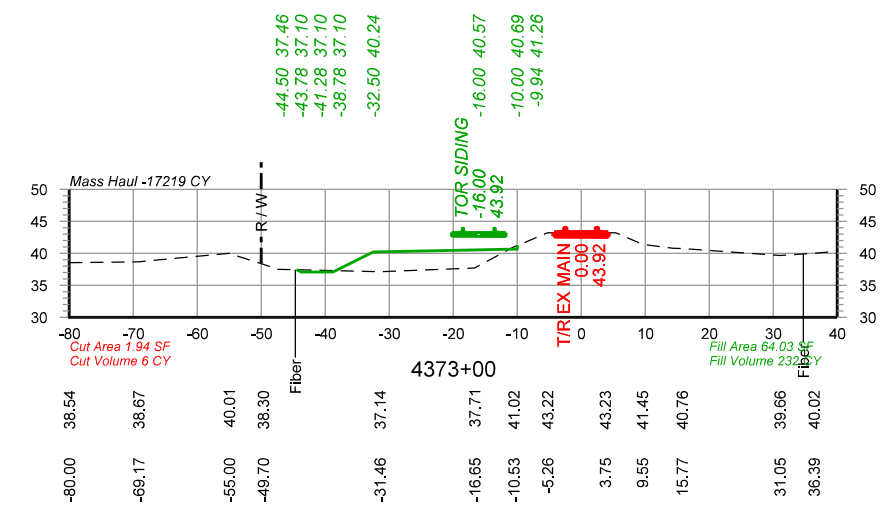
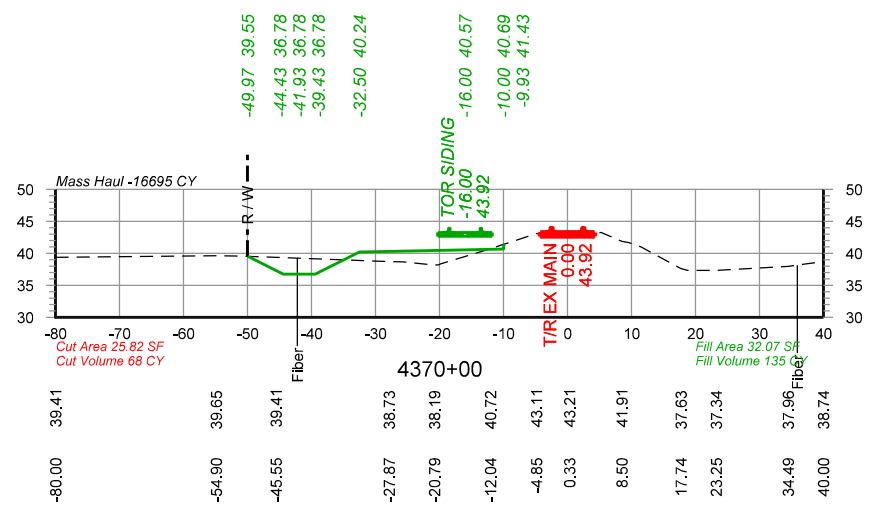
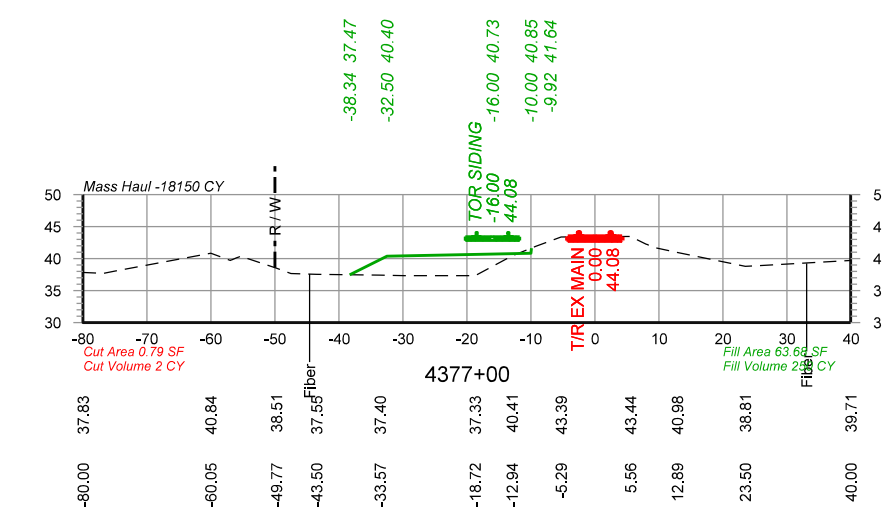
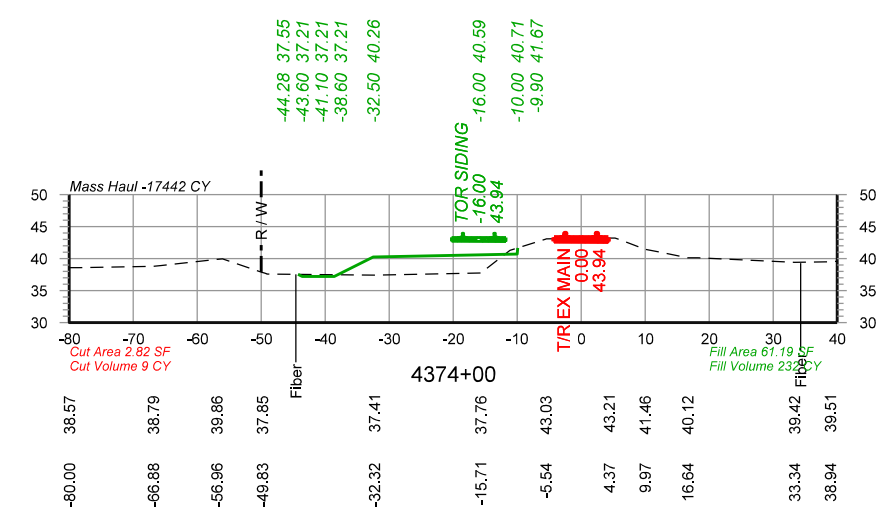
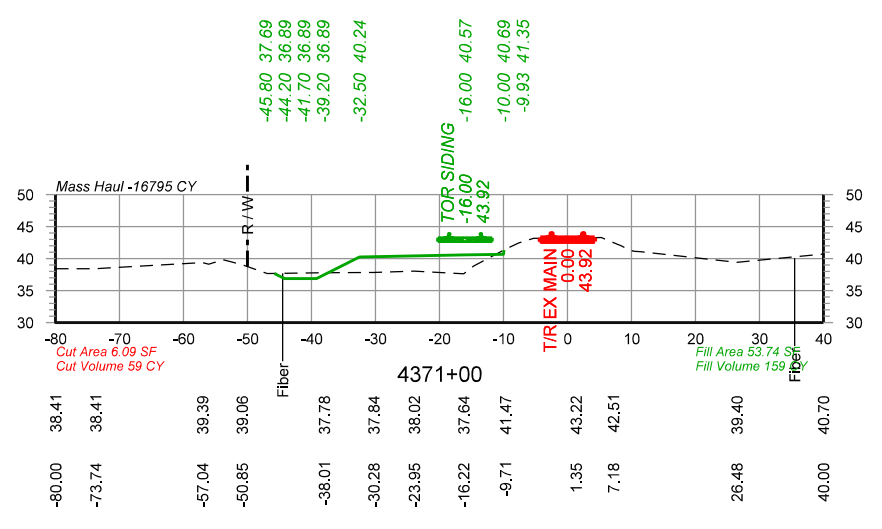
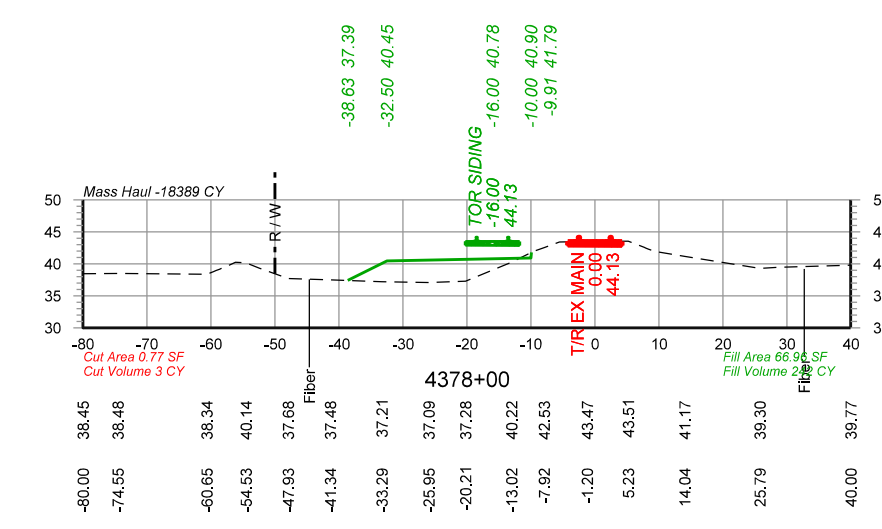
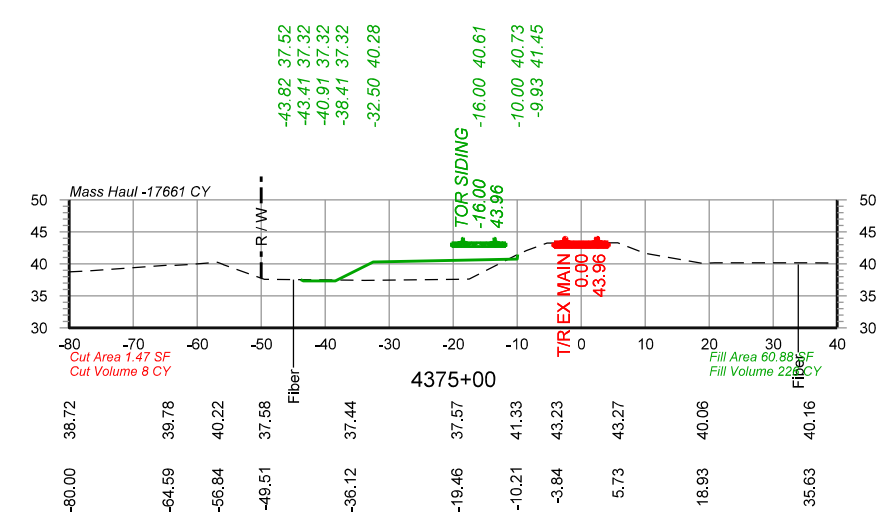
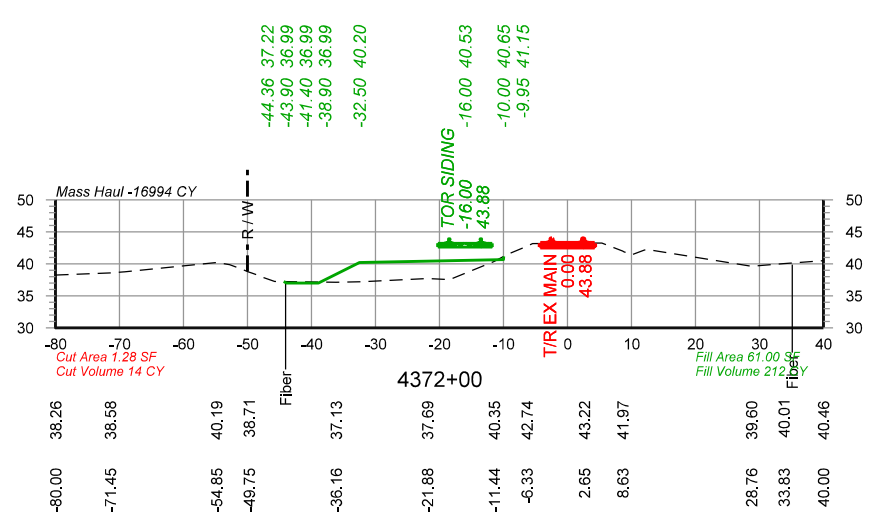


PRELIMINARY
 NOT FOR CONSTRUCTION 05/05/2021



DRAWN BY: BND	UNION PACIFIC RAILROAD LOCATION & DESCRIPTION: Basile, LA - Evangeline Parish Dequency Subdivision MP 560.66 to MP 563.65 New Basile Siding - 15,000' Clear SHEET TITLE: Cross Sections Sta 4361+00 to Sta 4369+00
CHECKED BY: WAJ	
DATE: 05/05/2021	
SHEET NUMBER: X009 of X019	

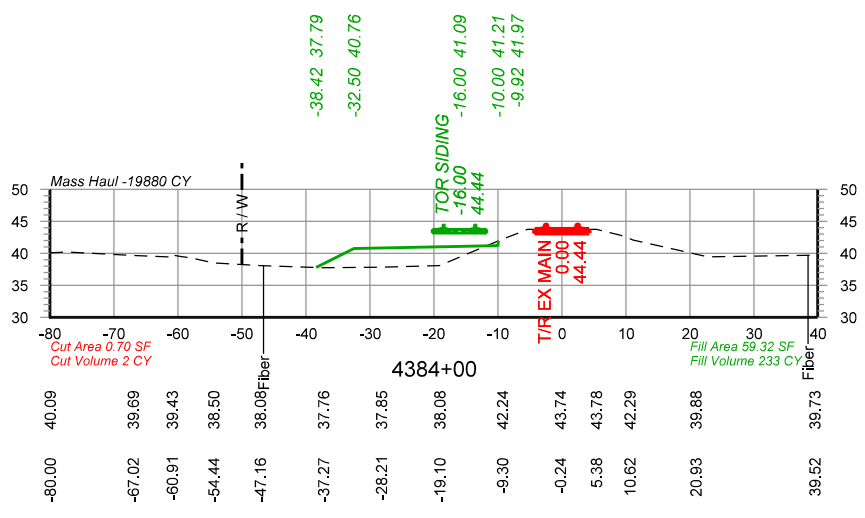
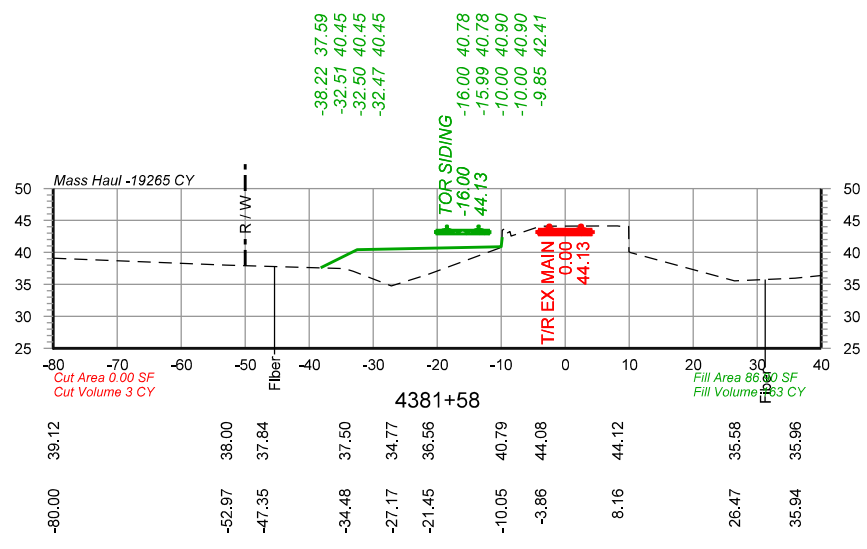
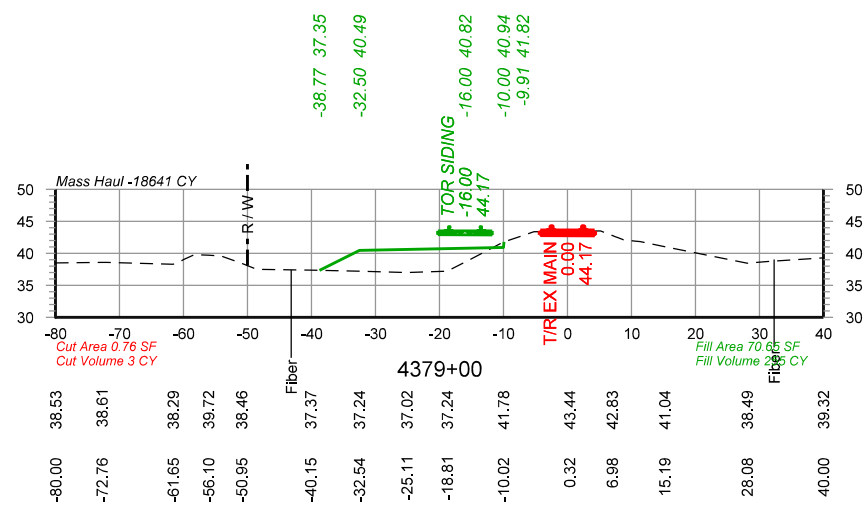
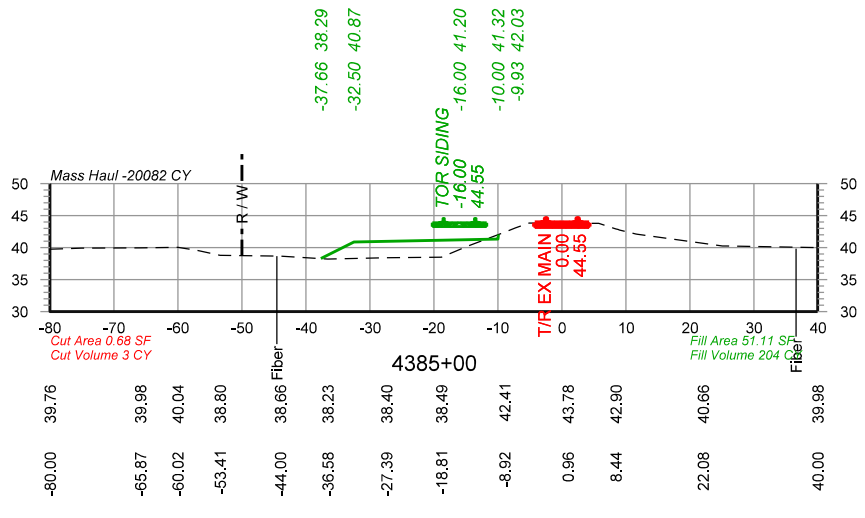
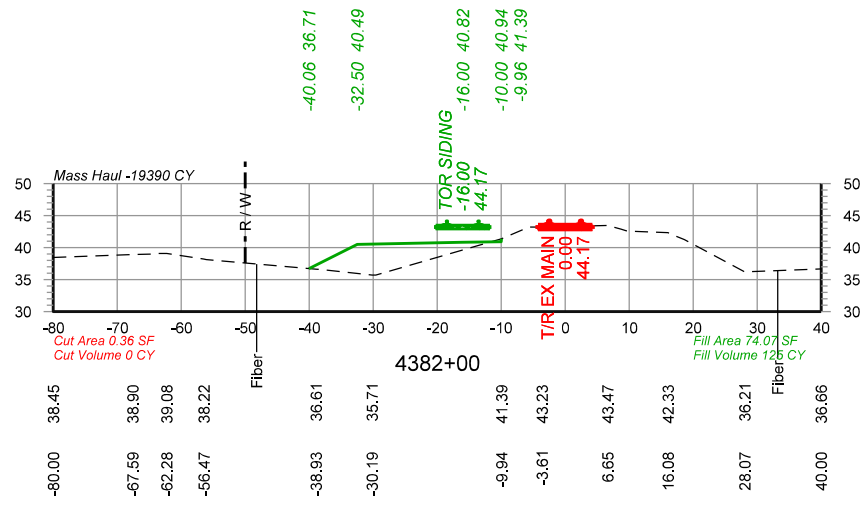
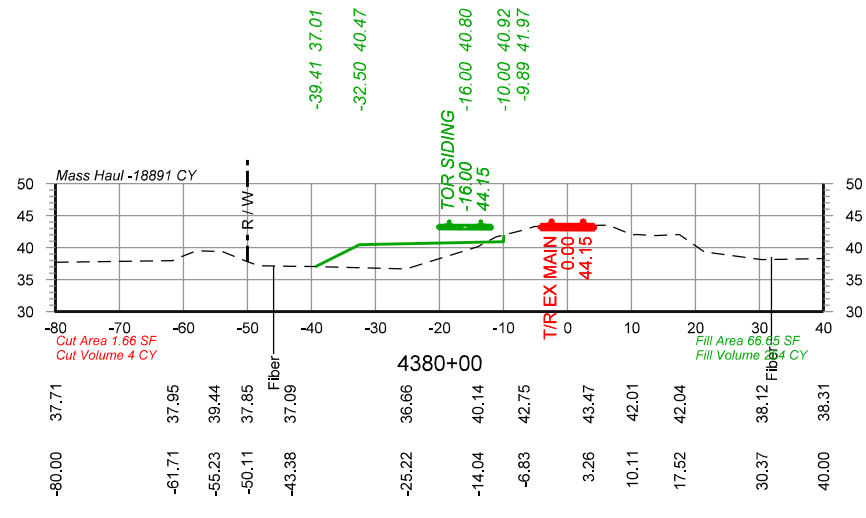
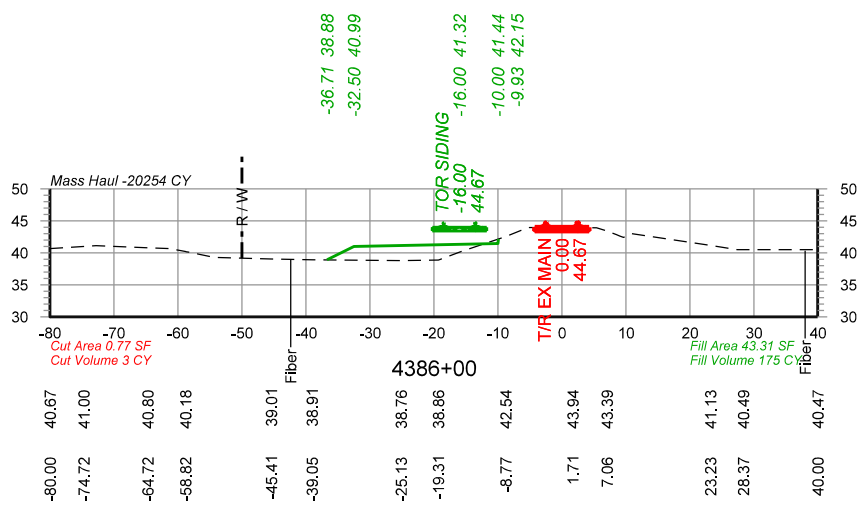
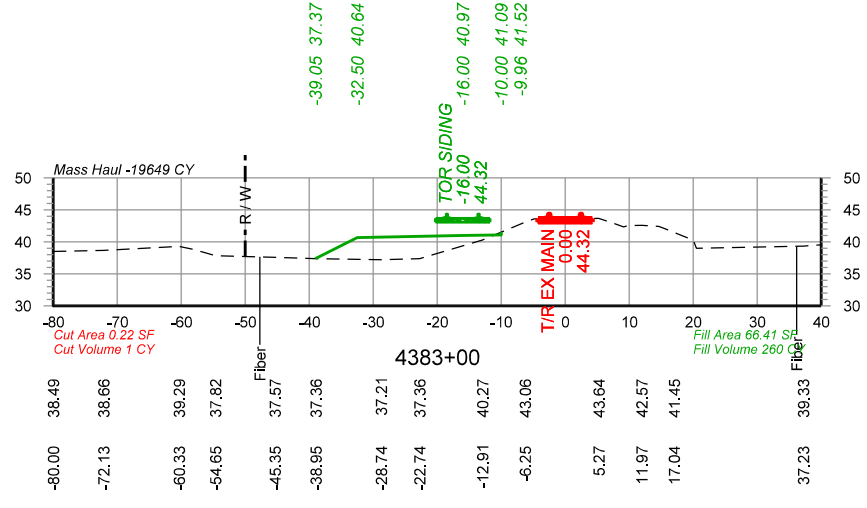
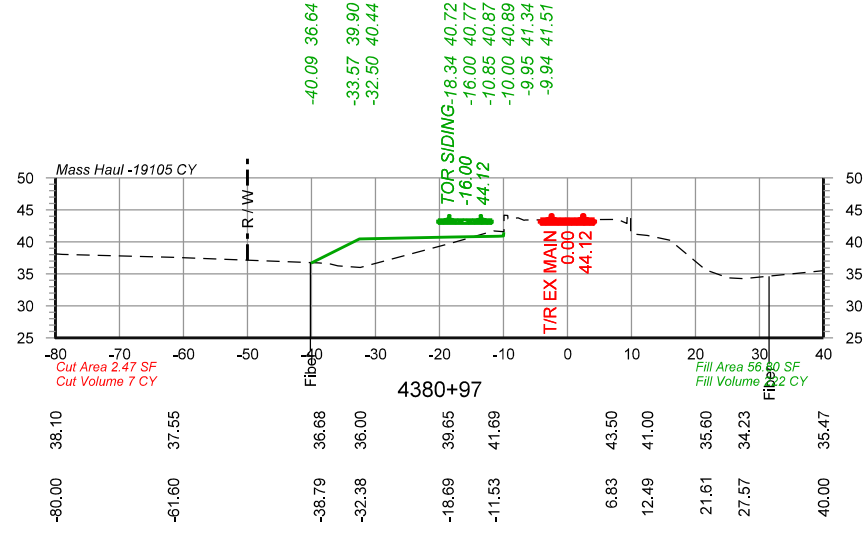
Color tables \\DMTRSRV1\EGCADStandards\UPRRTR\Tables\Color\UPRR.tbl
 \\DMTRSRV1\EGCADStandards\UPRRTR\HDR\PLO\DRV\VB\HDR\UPRR_VB1.pern.table.tbl
 pwr://HDR_US_Natlond\014195\10261898\JP_Basile_X001.dgn
 Defaulc
 5/5/2021 10:05:50 AM



PRELIMINARY
 NOT FOR CONSTRUCTION 05/05/2021

		DRAWN BY: BND	UNION PACIFIC RAILROAD LOCATION & DESCRIPTION: Basile, LA - Evangeline Parish Dequency Subdivision MP 560.66 to MP 563.65 New Basile Siding - 15,000' Clear SHEET TITLE: Cross Sections Sta 4370+00 to Sta 4378+00
		CHECKED BY: WAJ	
		DATE: 05/05/2021	
		SHEET NUMBER: X010 of X019	

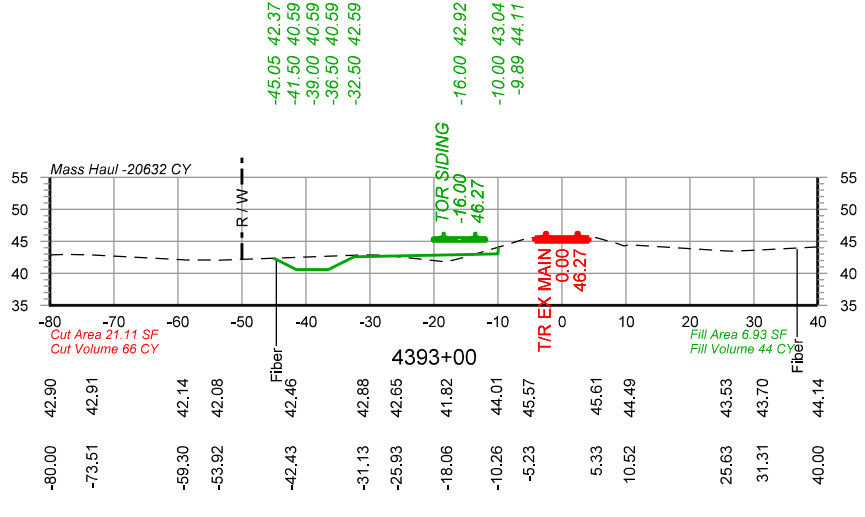
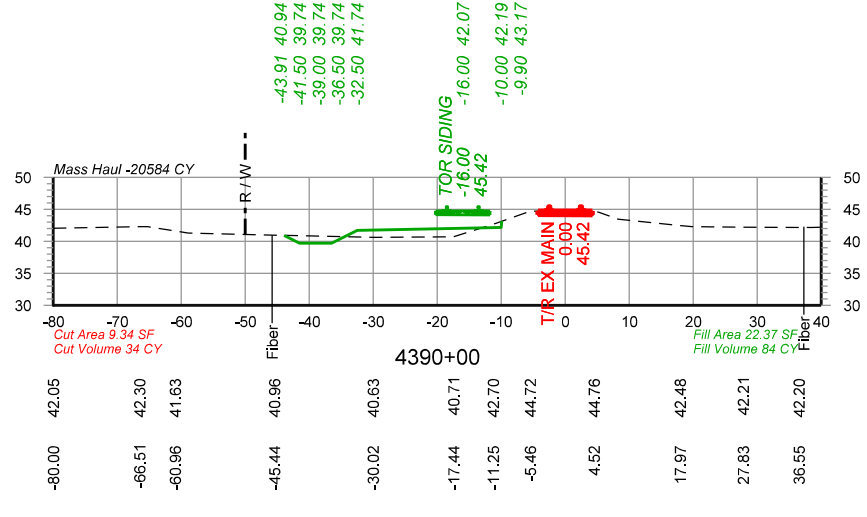
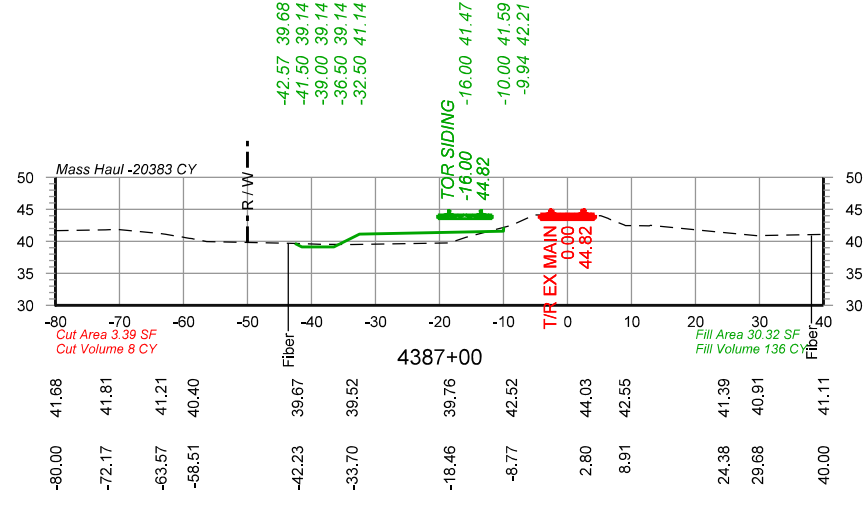
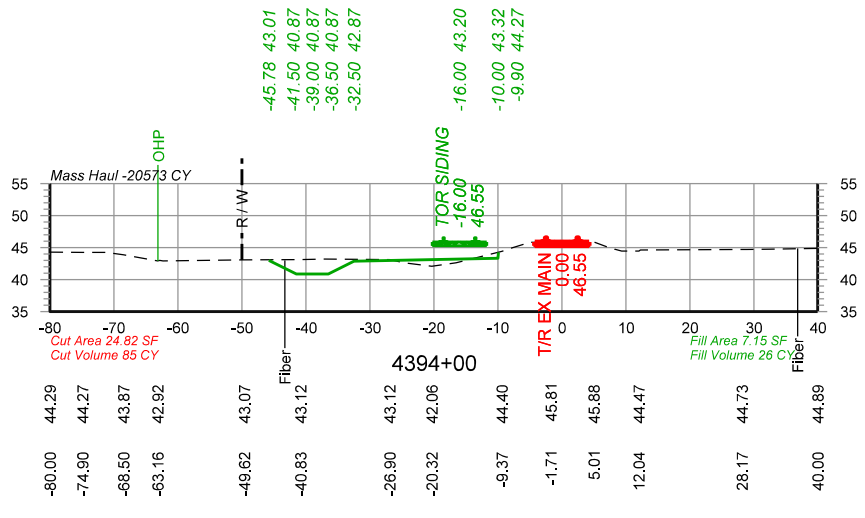
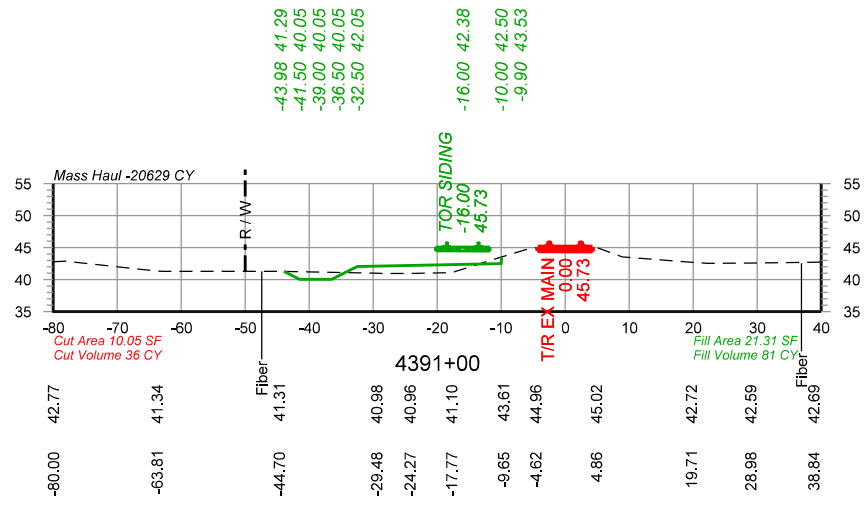
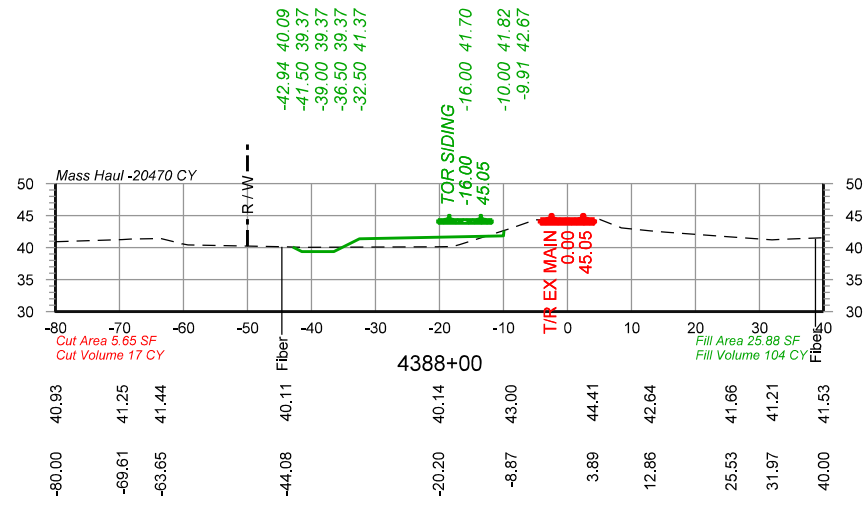
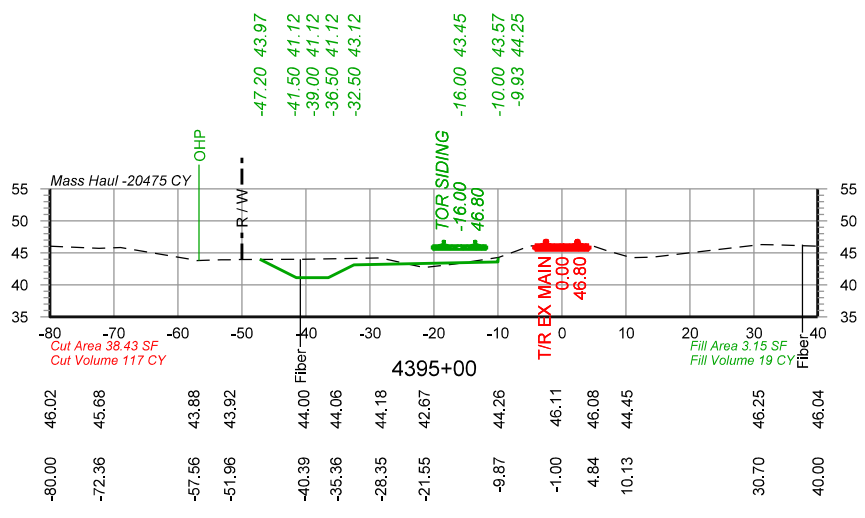
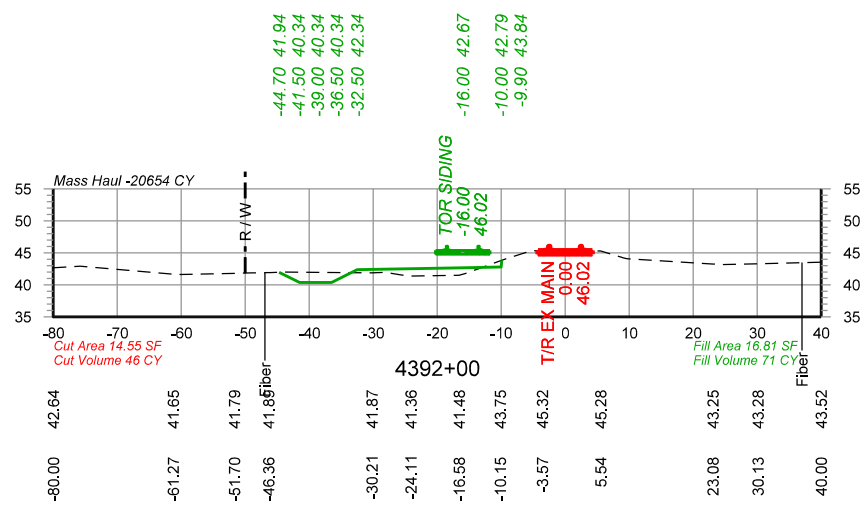
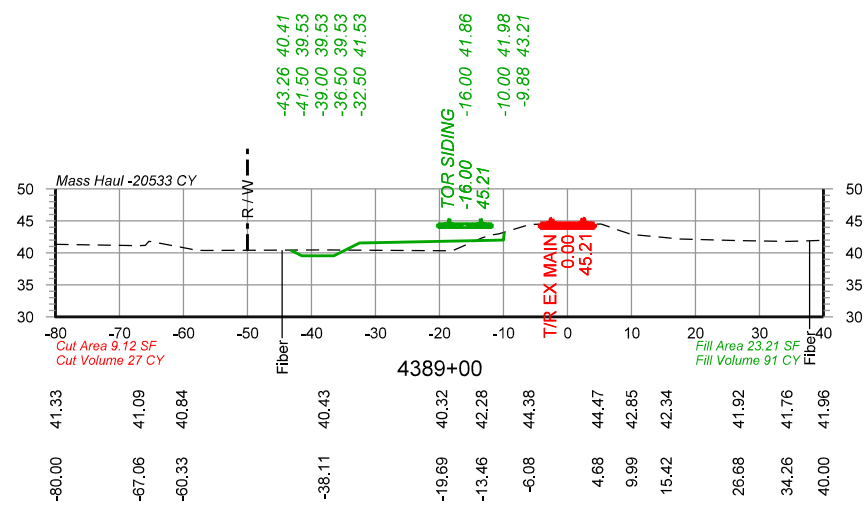
Color tables \\DMT\SRV1\EGCADS\standard\UPRR\Tables\Color\UPRR.tbl
 \\DMT\SRV1\EGCADS\standard\UPRR\Tables\Color\UPRR.tbl
 pwr://HDR_US_National_01/4195/10261898/UP_Basile_X001.dgn
 Defaul16
 5/5/2021 10:05:51 AM



PRELIMINARY
 NOT FOR CONSTRUCTION 05/05/2021

		DRAWN BY: BND	UNION PACIFIC RAILROAD LOCATION & DESCRIPTION: Basile, LA - Evangeline Parish Dequency Subdivision MP 560.66 to MP 563.65 New Basile Siding - 15,000' Clear SHEET TITLE: Cross Sections Sta 4379+00 to Sta 4386+00
		CHECKED BY: WAJ	
		DATE: 05/05/2021	
		SHEET NUMBER: X011 of X019	

Color tables \\DMTFSRV1\EGCADStandards\UPRR\Tables\Color\UPRR.tbl
 \\DMTFSRV1\EGCADStandards\UPRR\Tables\Color\UPRR.tbl
 pwr://HDR_US_National_01/4195/10261898/UP_Basile_X001.dgn
 Defaulc
 5/5/2021 10:05:52 AM

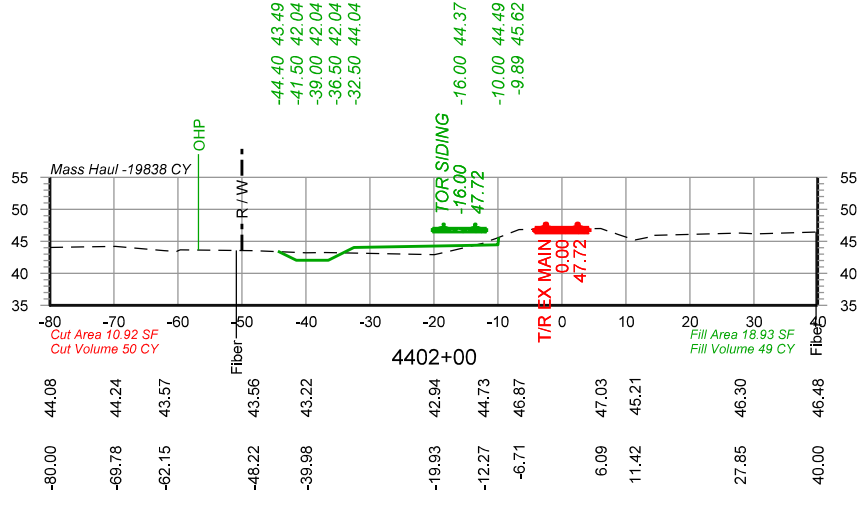
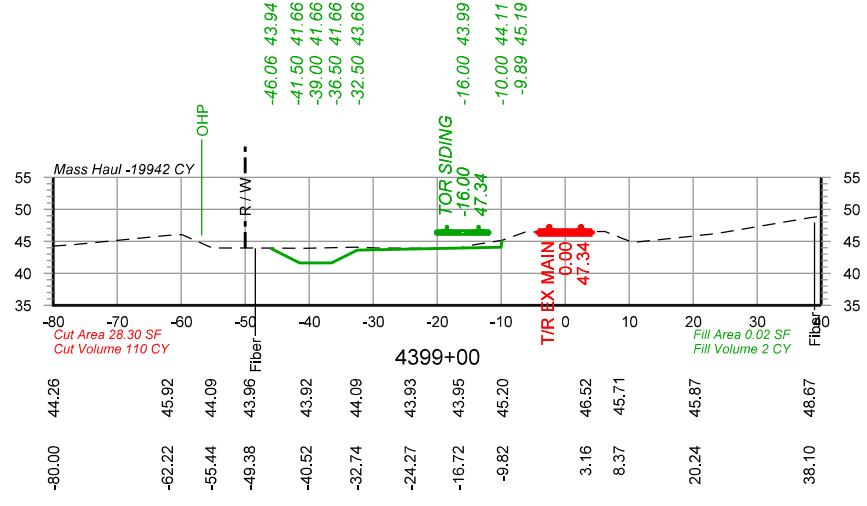
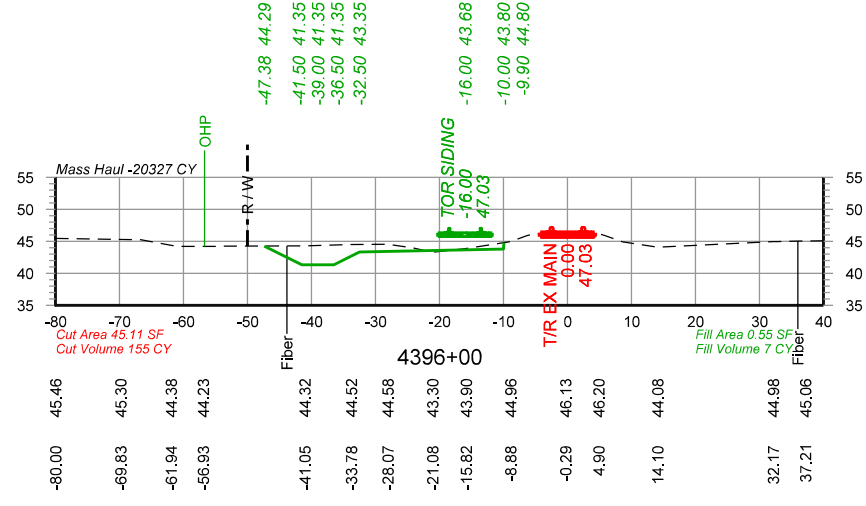
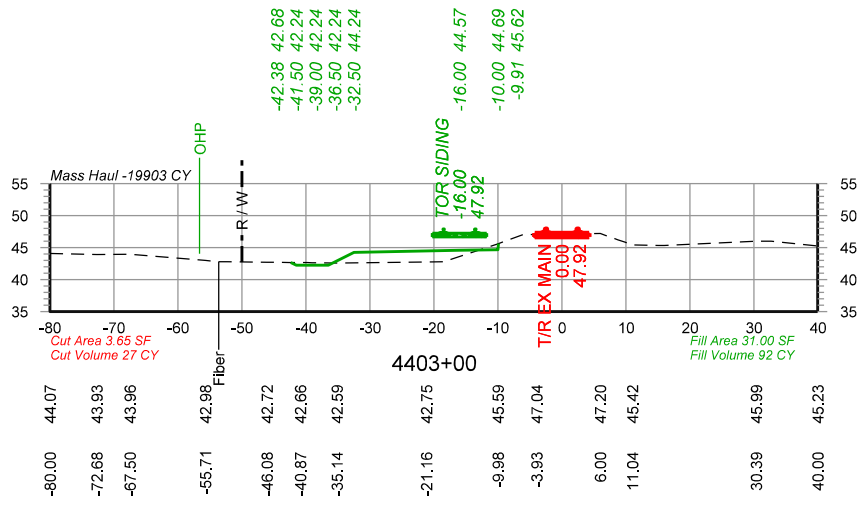
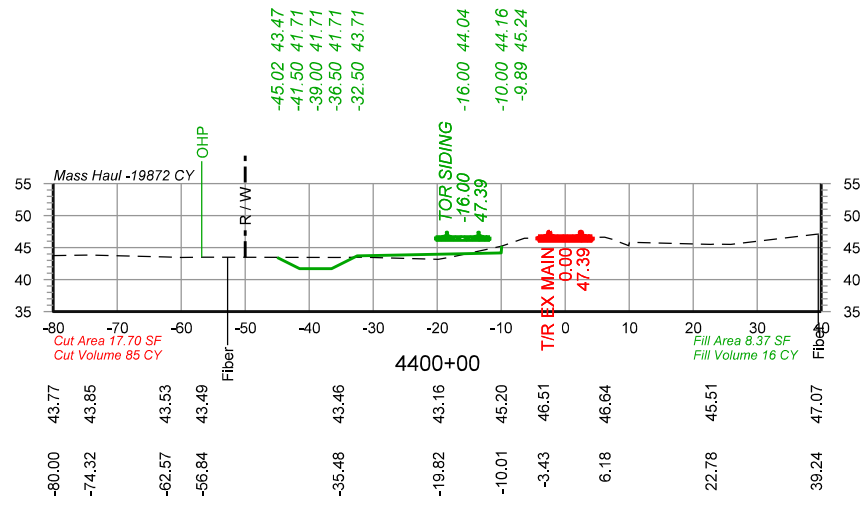
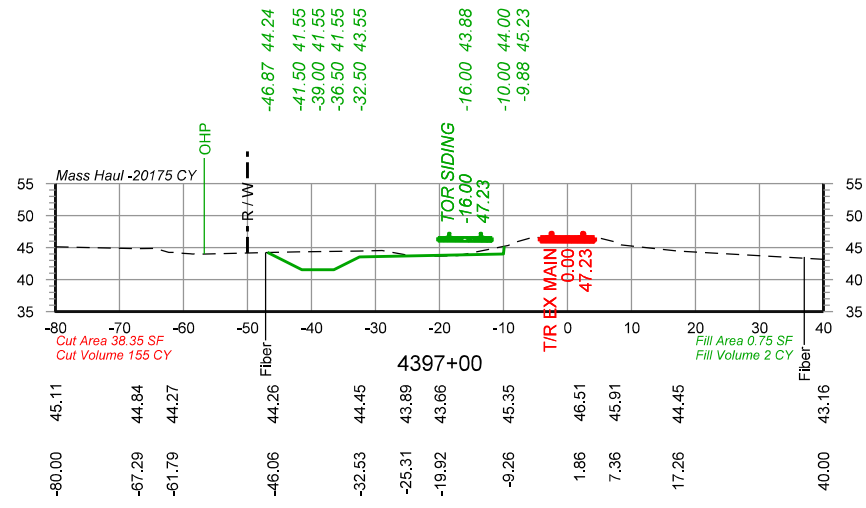
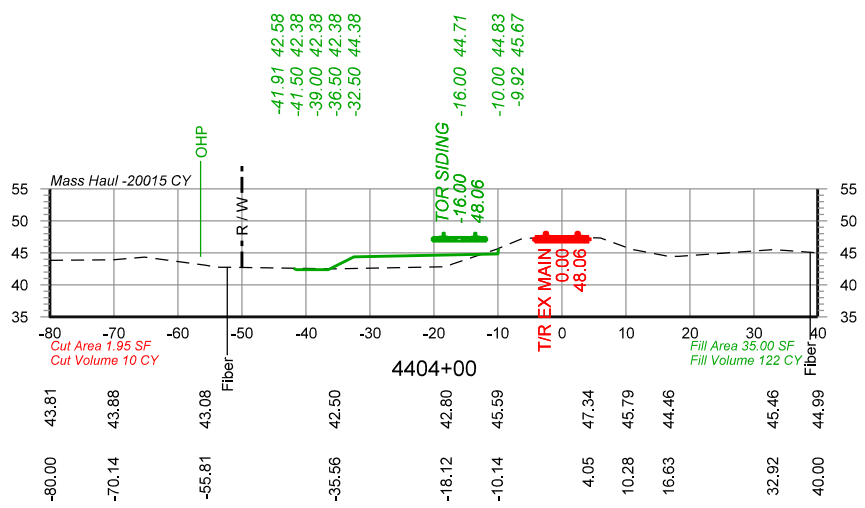
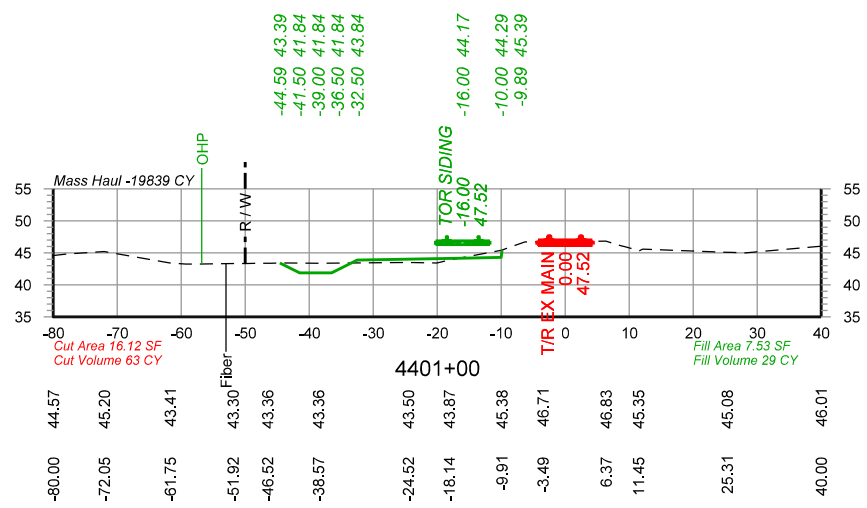
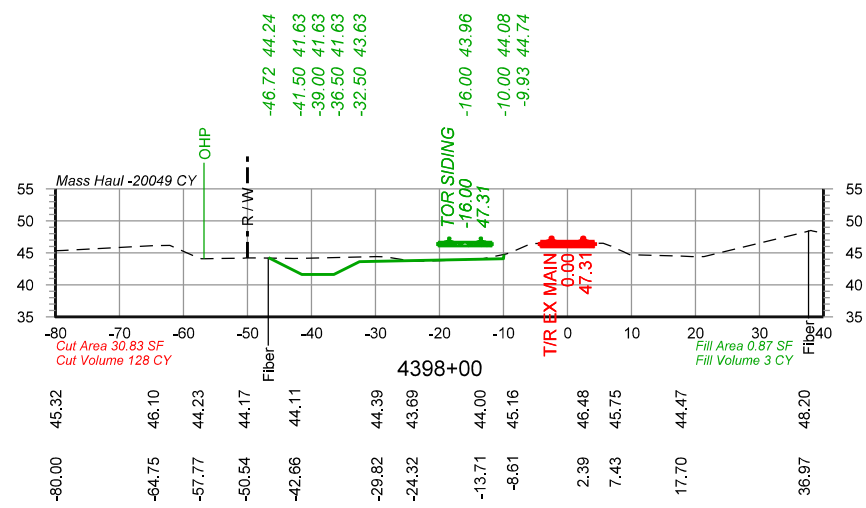


PRELIMINARY
 NOT FOR CONSTRUCTION 05/05/2021



DRAWN BY: BND	UNION PACIFIC RAILROAD LOCATION & DESCRIPTION: Basile, LA - Evangeline Parish Dequency Subdivision MP 560.66 to MP 563.65 New Basile Siding - 15,000' Clear
CHECKED BY: WAJ	
DATE: 05/05/2021	
SHEET NUMBER: X012 of X019	
SHEET TITLE: Cross Sections Sta 4387+00 to Sta 4395+00	

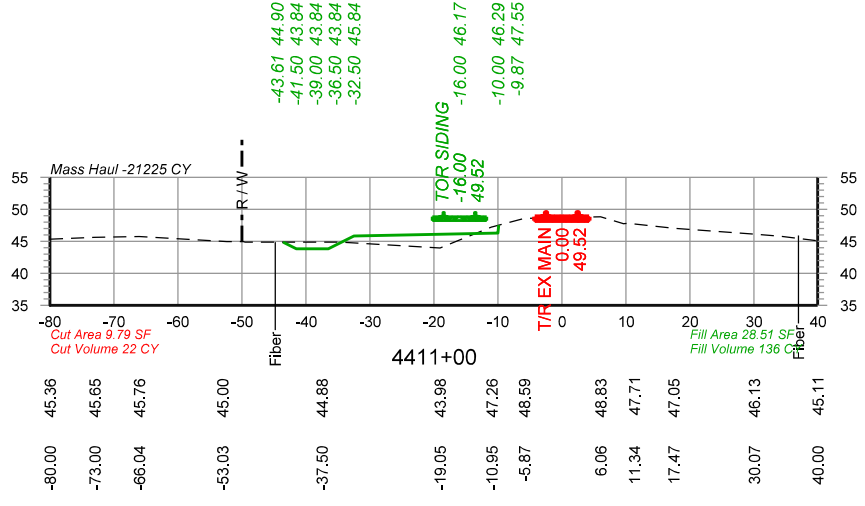
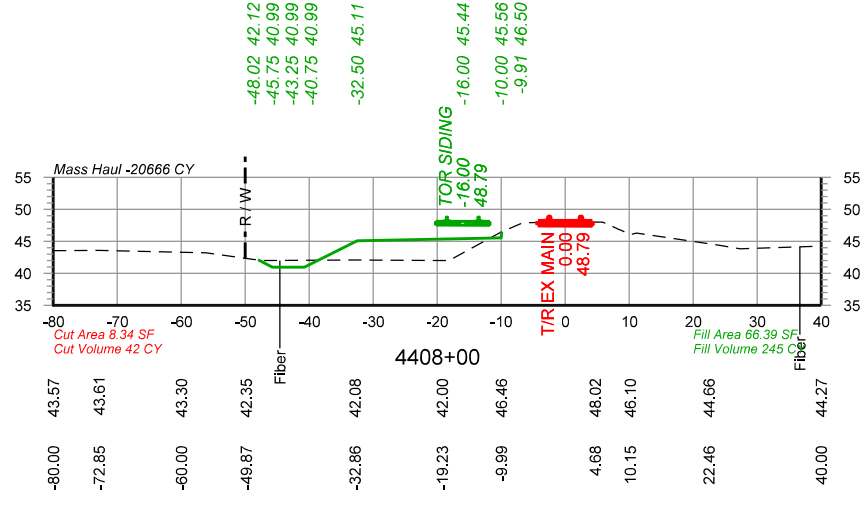
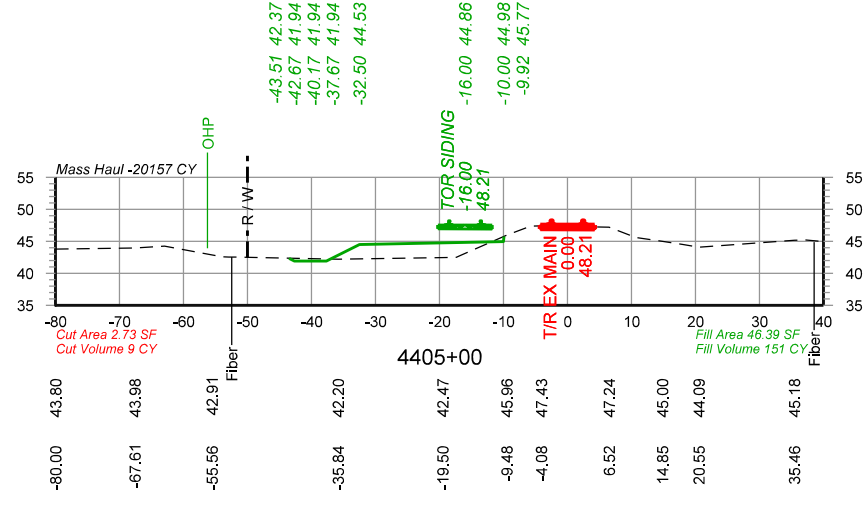
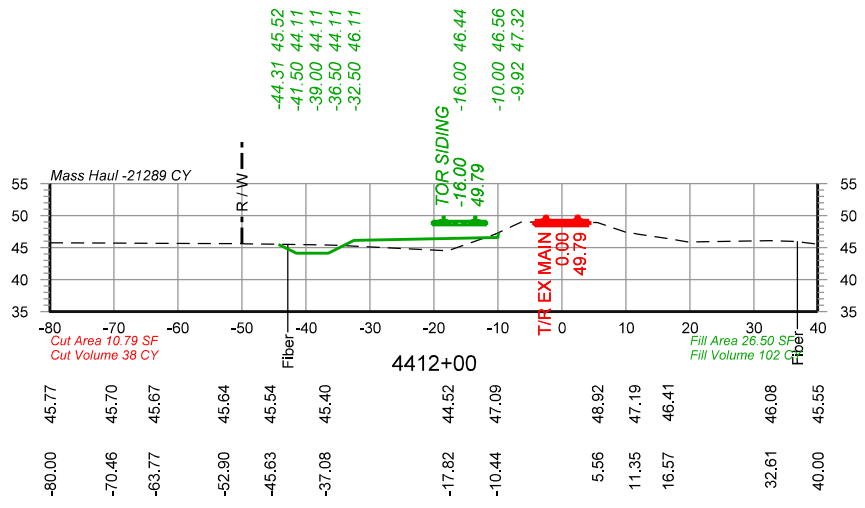
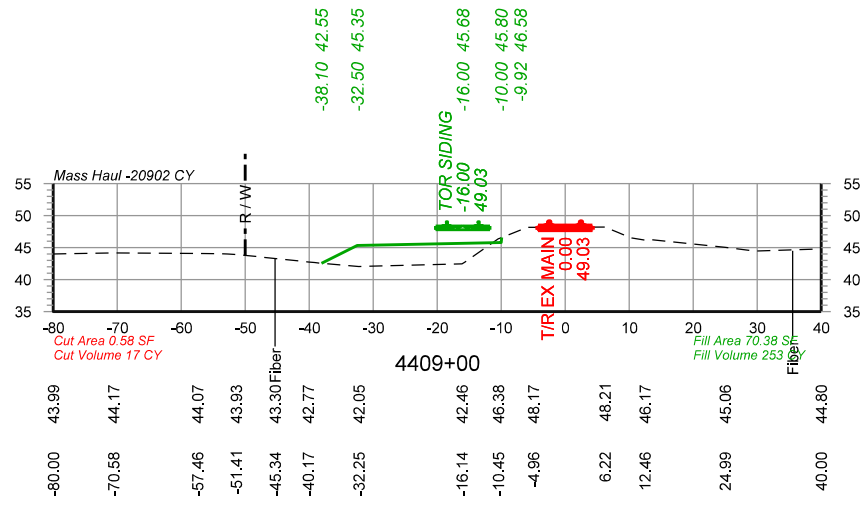
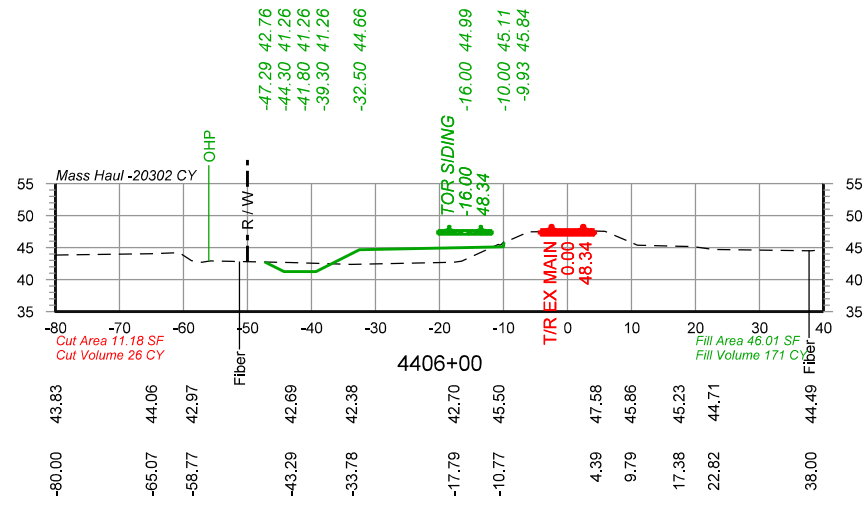
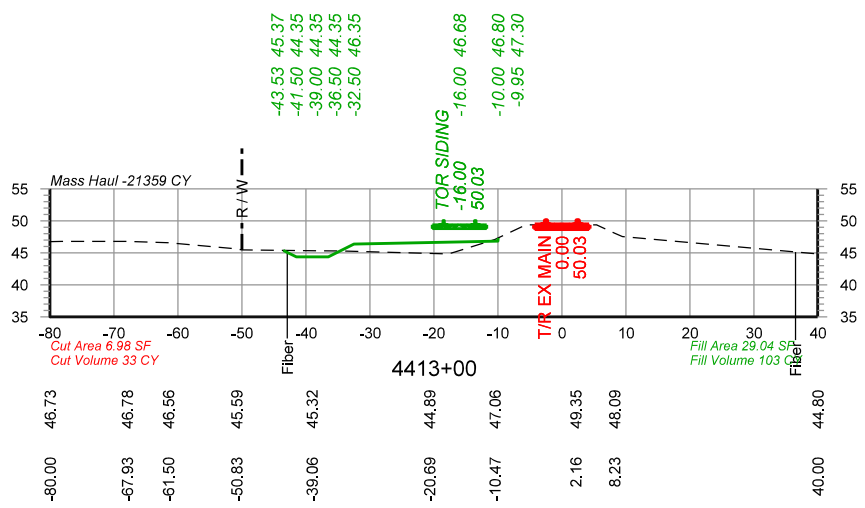
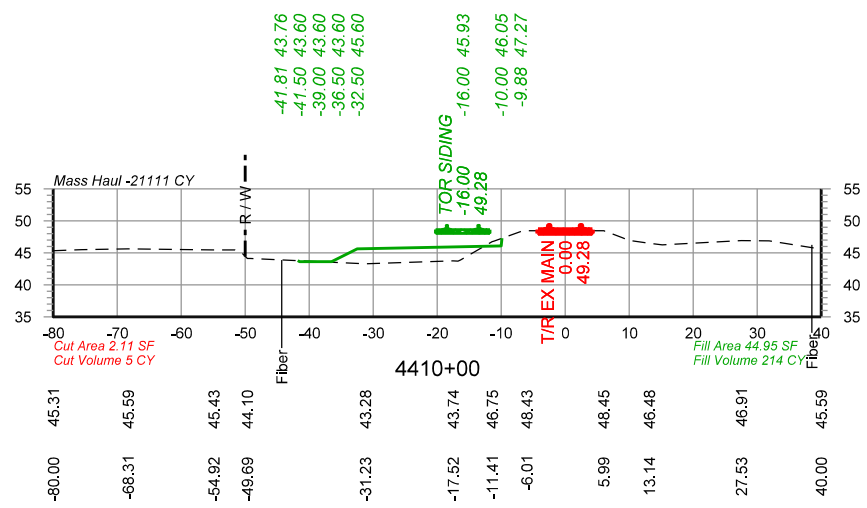
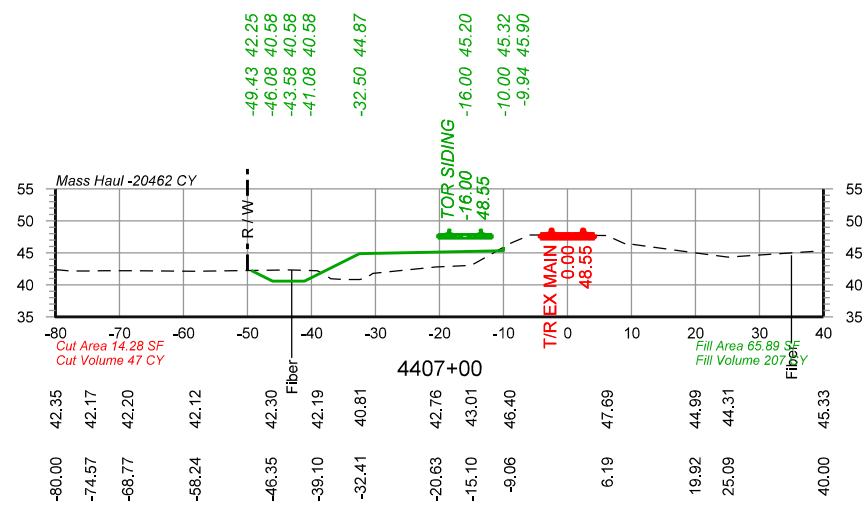
Color: table: \\DMTFRS\1\EGCADS\standard\UPRR\T\ables\C\Color\UPRR.tbl
 \\DMTFRS\1\EGCADS\standard\UPRR\T\ables\C\Color\UPRR.tbl
 pwr://HDR_US_National\01\4195\10261898\UP_Basile_X001.dgn
 5/5/2021 10:05:52 AM



PRELIMINARY
 NOT FOR CONSTRUCTION 05/05/2021

		DRAWN BY: BND	UNION PACIFIC RAILROAD LOCATION & DESCRIPTION: Basile, LA - Evangeline Parish Dequency Subdivision MP 560.66 to MP 563.65 New Basile Siding - 15,000' Clear SHEET TITLE: Cross Sections Sta 4396+00 to Sta 4404+00
		CHECKED BY: WAJ	
		DATE: 05/05/2021	
		SHEET NUMBER: X013 of X019	

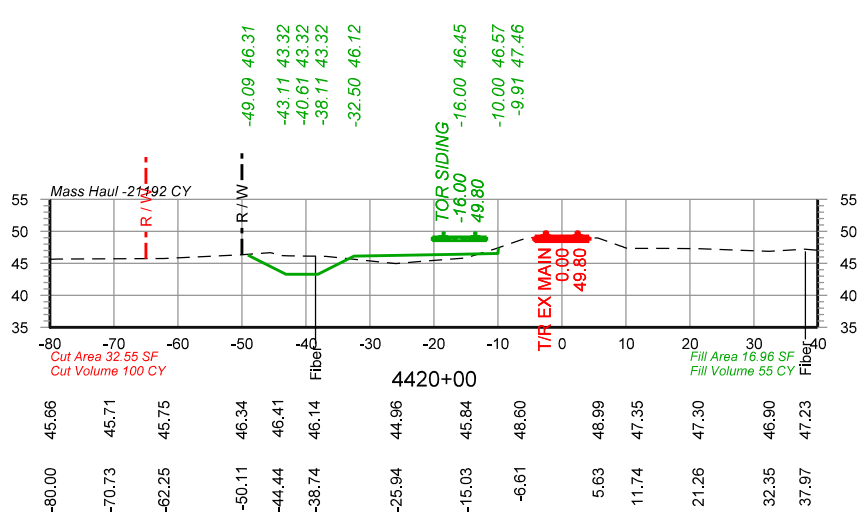
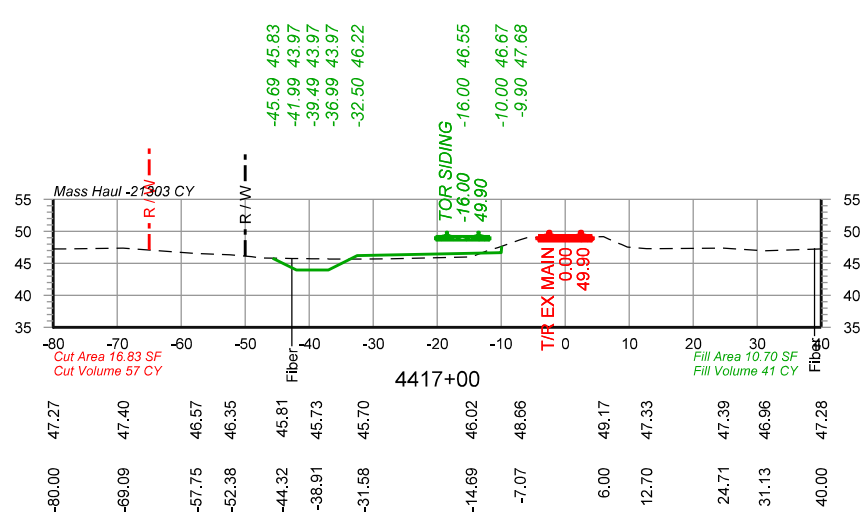
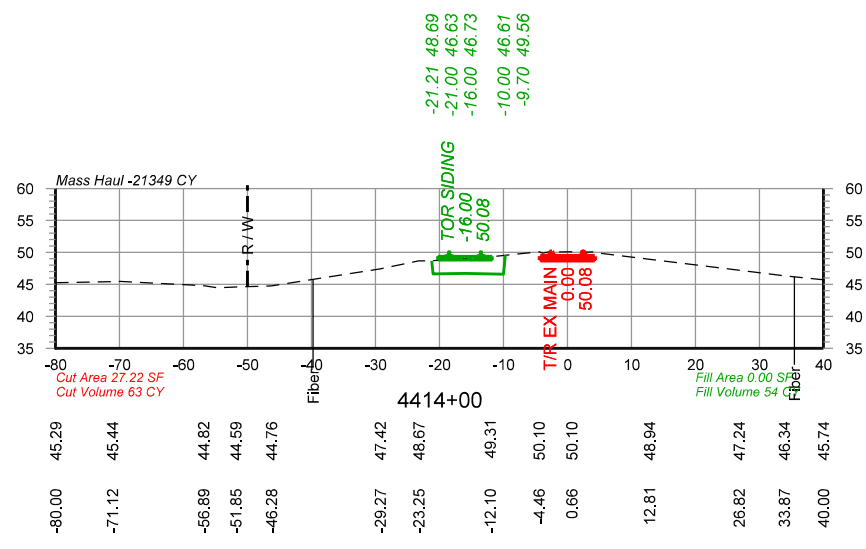
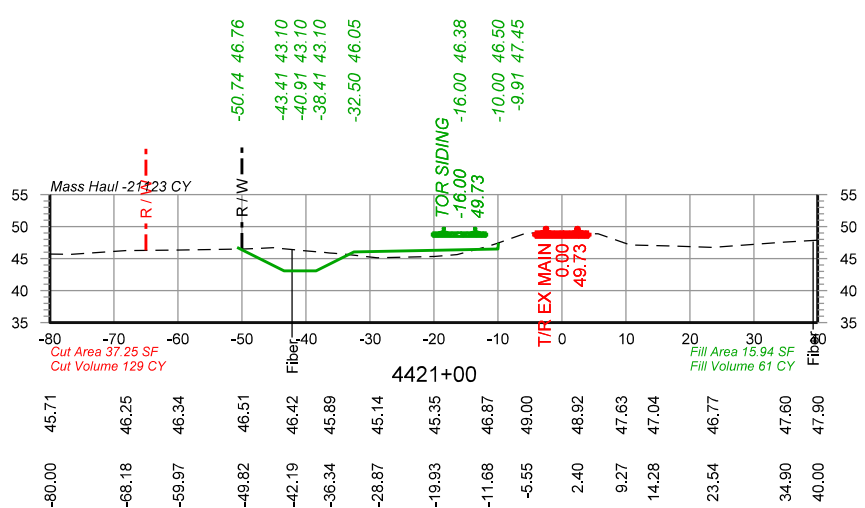
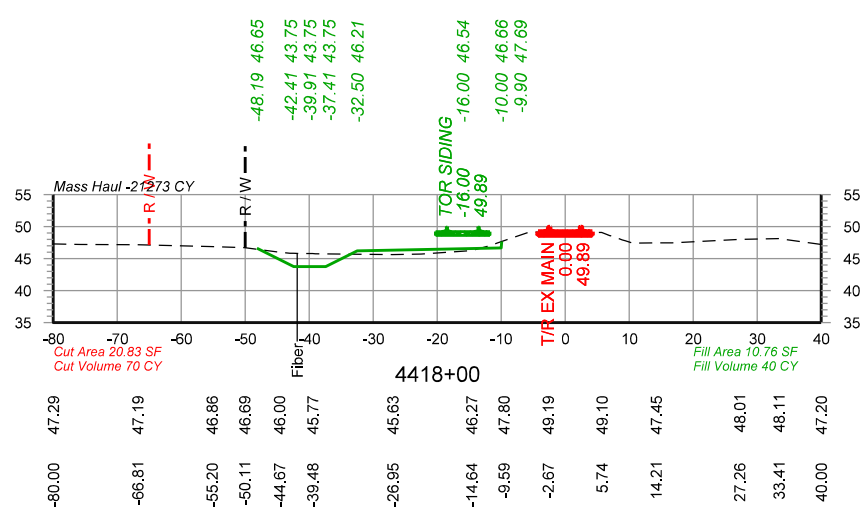
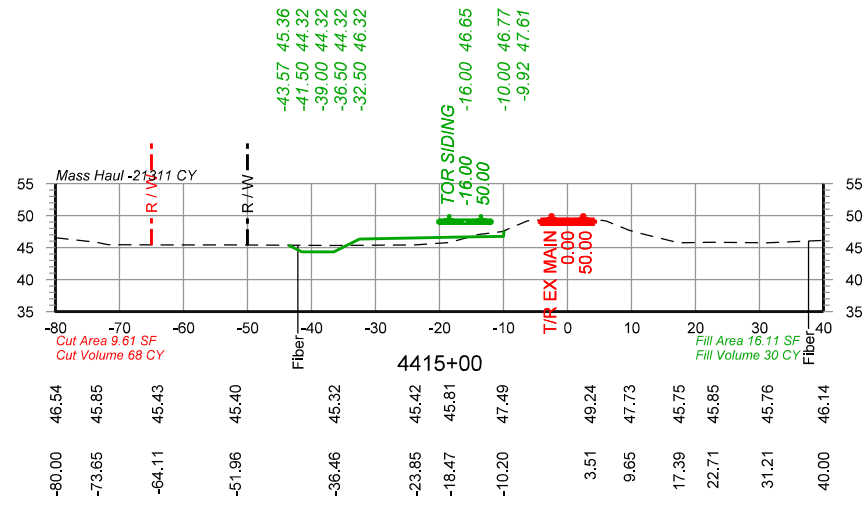
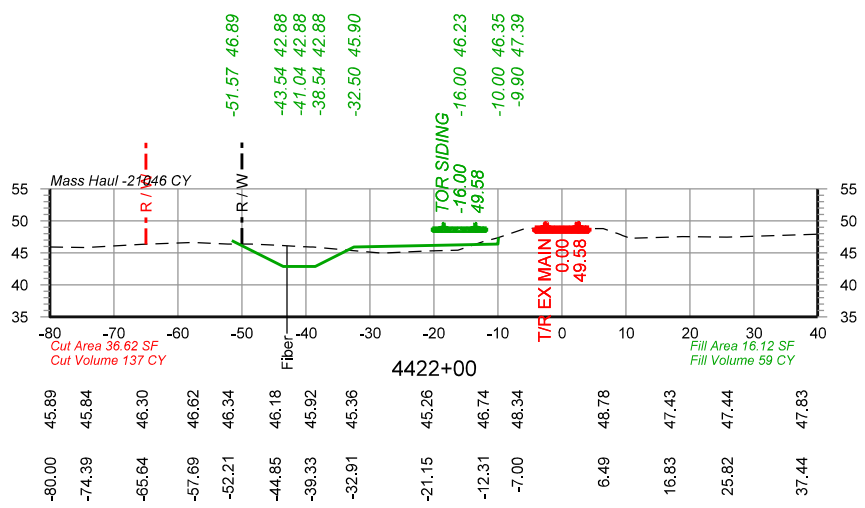
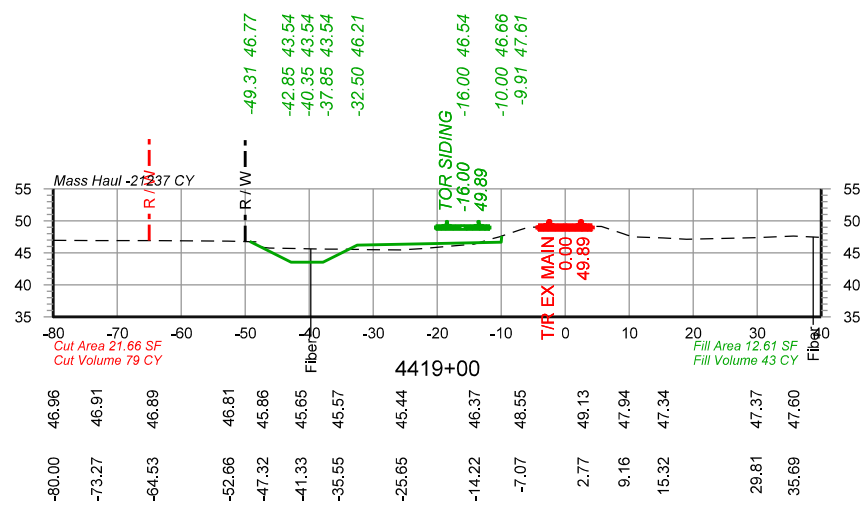
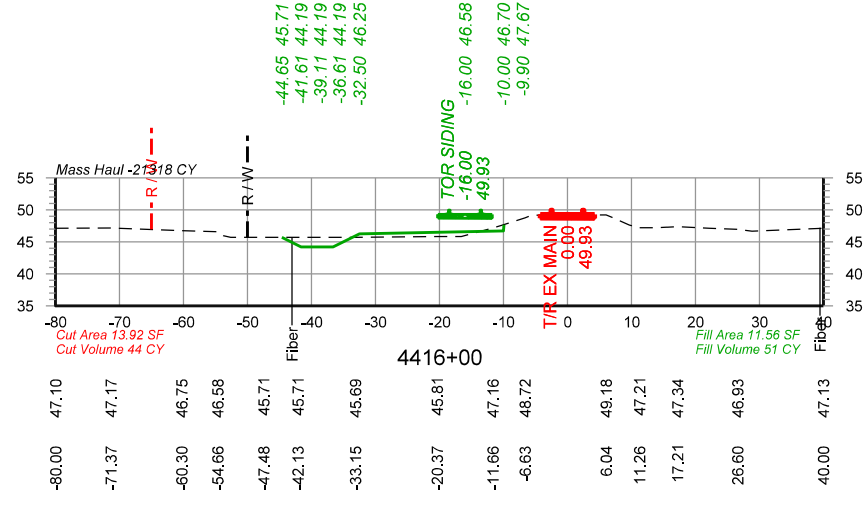
Color table: \\DMTRSRV1\EGCADS\tables\UPRRTR\Tables\Color\UPRR.tbl
 \\DMTRSRV1\EGCADS\tables\UPRRTR\Tables\Color\UPRR.tbl
 pwr://HDR_US_National_01/4195/10261898/UP_Basile_X001.dgn
 Defaulc
 5/5/2021 10:05:53 AM



PRELIMINARY
 NOT FOR CONSTRUCTION 05/05/2021

		DRAWN BY: BND	UNION PACIFIC RAILROAD LOCATION & DESCRIPTION: Basile, LA - Evangeline Parish Dequency Subdivision MP 560.66 to MP 563.65 New Basile Siding - 15,000' Clear SHEET TITLE: Cross Sections Sta 4405+00 to Sta 4413+00
		CHECKED BY: WAJ	
		DATE: 05/05/2021	
		SHEET NUMBER: X014 of X019	

Color tables \\DMT\SRV1\EGCADS\standard\UPRR\Tables\Color\UPRR.tbl
 \\DMT\SRV1\EGCADS\standard\UPRR\PILOTDRV\VB\HDR\UPRR_VB1.pern.table.tbl
 pwr://HDR_US_National\014195\10261898\UP_Basile_X001.dgn
 Defaulc
 5/5/2021 10:05:54 AM

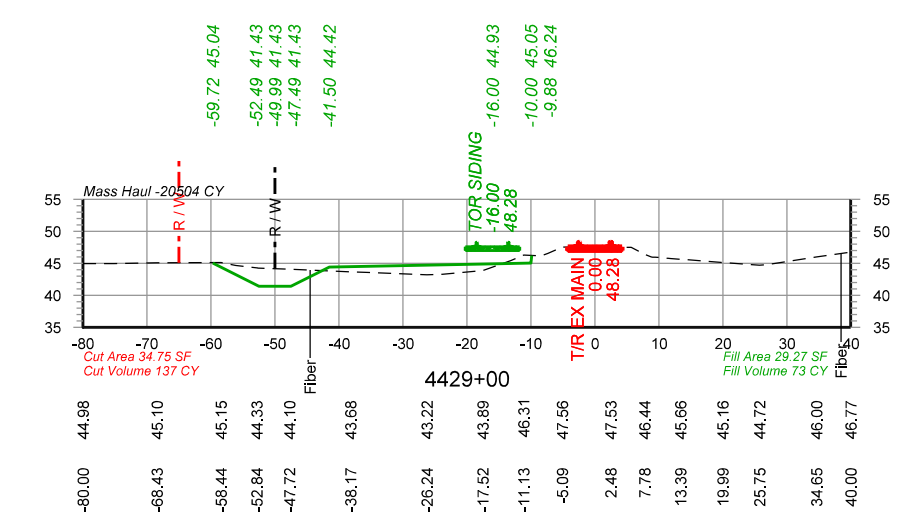
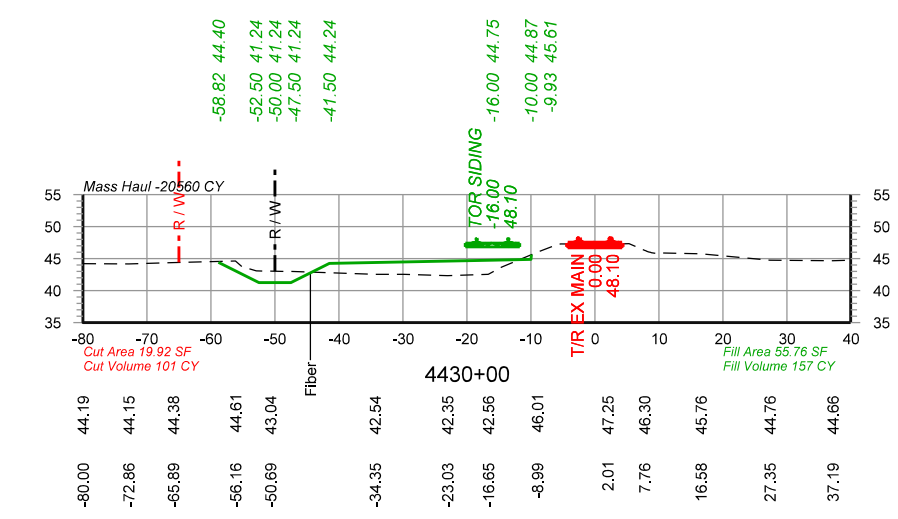
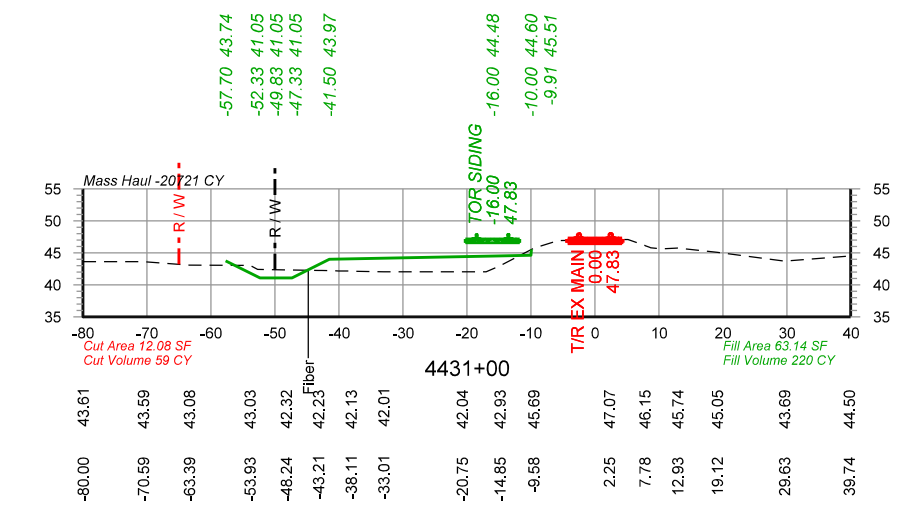
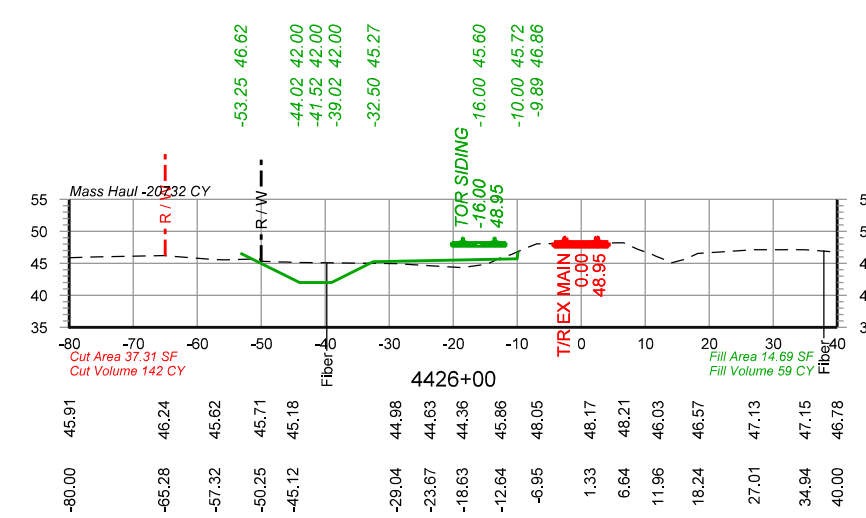
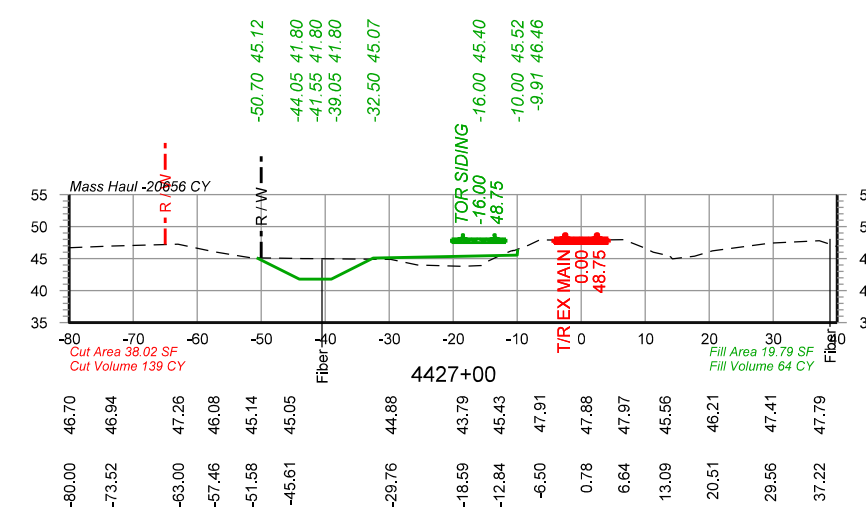
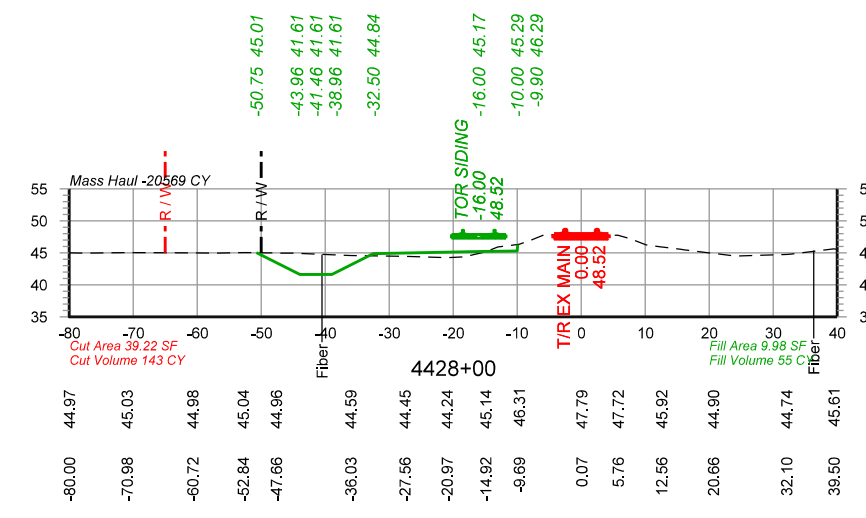
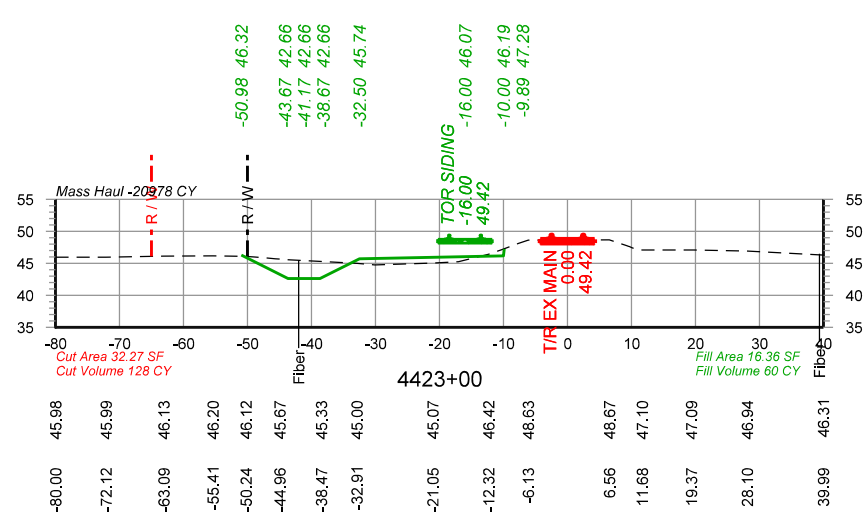
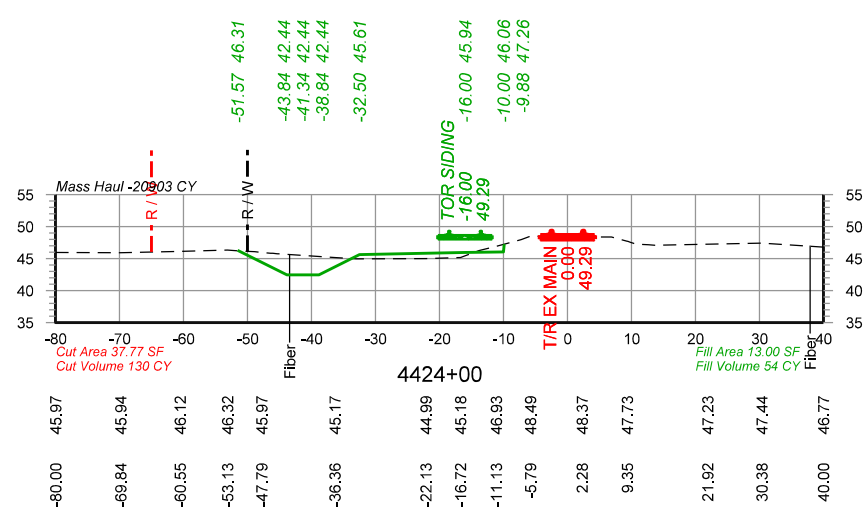
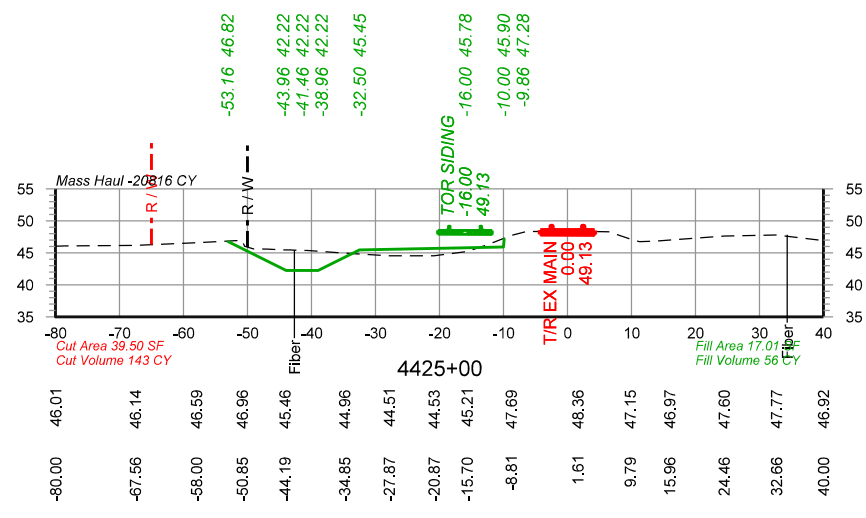


PRELIMINARY
 NOT FOR CONSTRUCTION 05/05/2021

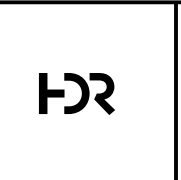


DRAWN BY: BND	UNION PACIFIC RAILROAD LOCATION & DESCRIPTION: Basile, LA - Evangeline Parish Dequency Subdivision MP 560.66 to MP 563.65 New Basile Siding - 15,000' Clear
CHECKED BY: WAJ	
DATE: 05/05/2021	
SHEET NUMBER: X015 of X019	
SHEET TITLE: Cross Sections Sta 4414+00 to Sta 4422+00	

Color table: \\DMTRSRV1\EGCADS\standard\UPRR\Tables\Color\UPRR.tbl
 \\DMTRSRV1\EGCADS\standard\UPRR\PILOTDRV\VB\HDR\UPRR_VB1.pern.table.tbl
 pwr://HDR_US_National_01/4195/10261898/UP_Basile_X001.dgn
 Defaulc
 5/5/2021 10:05:54 AM

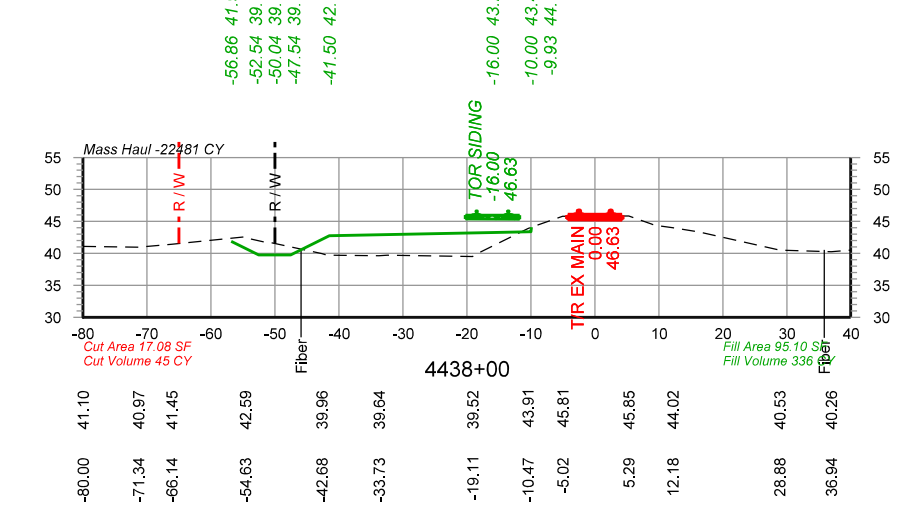
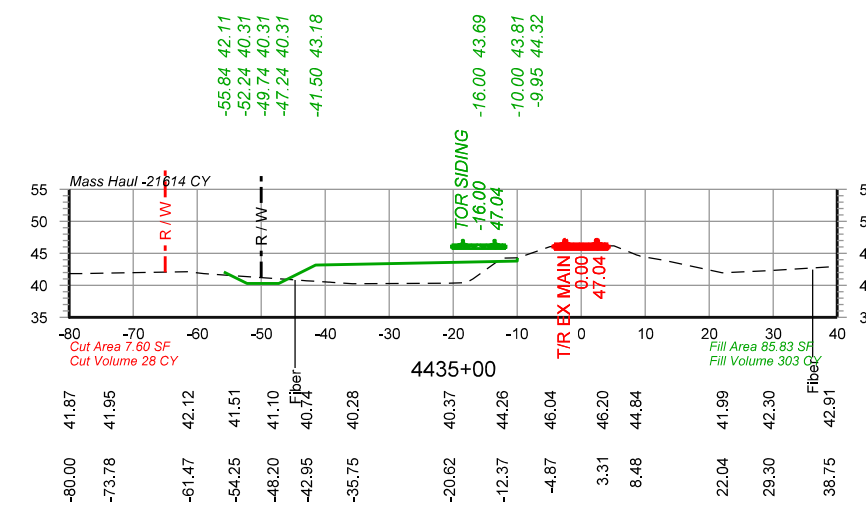
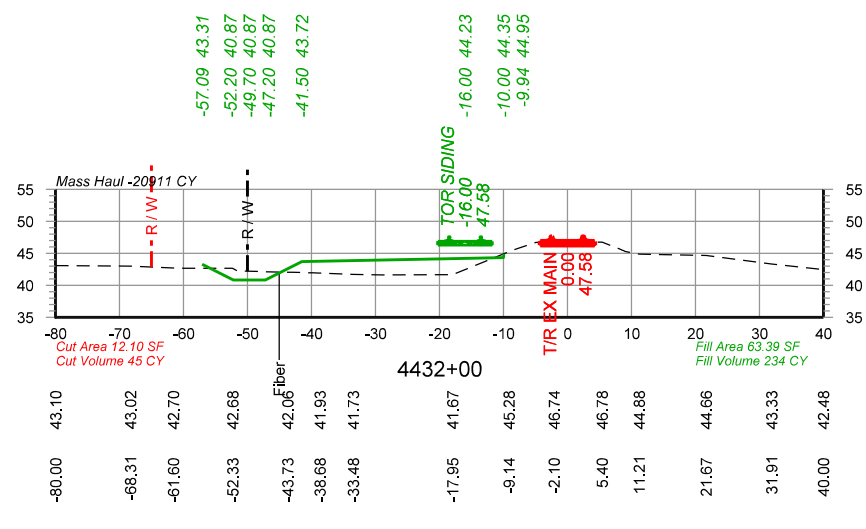
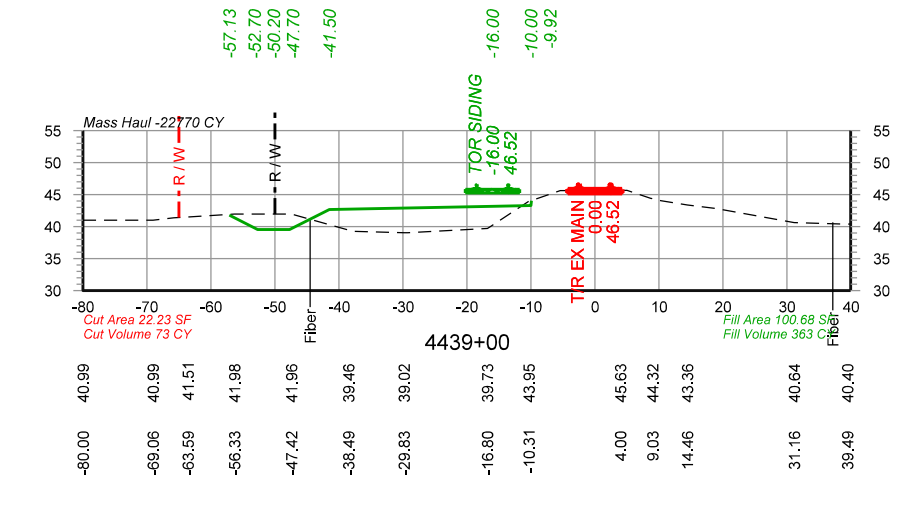
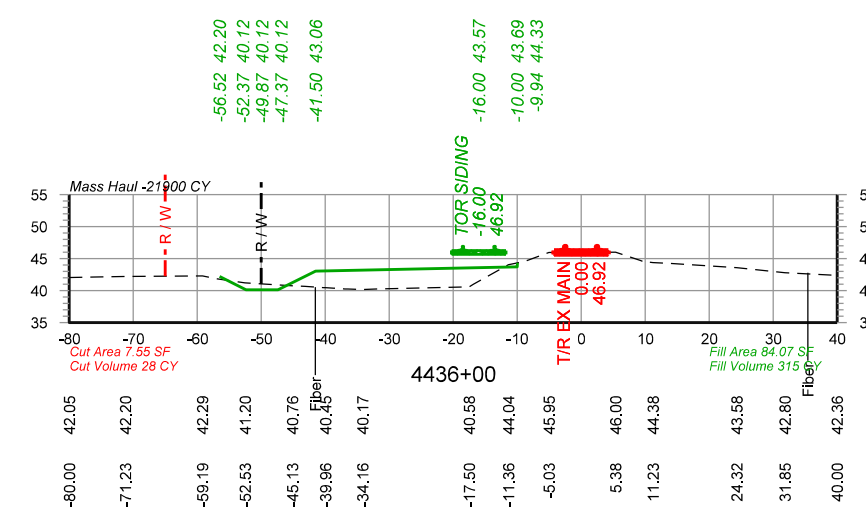
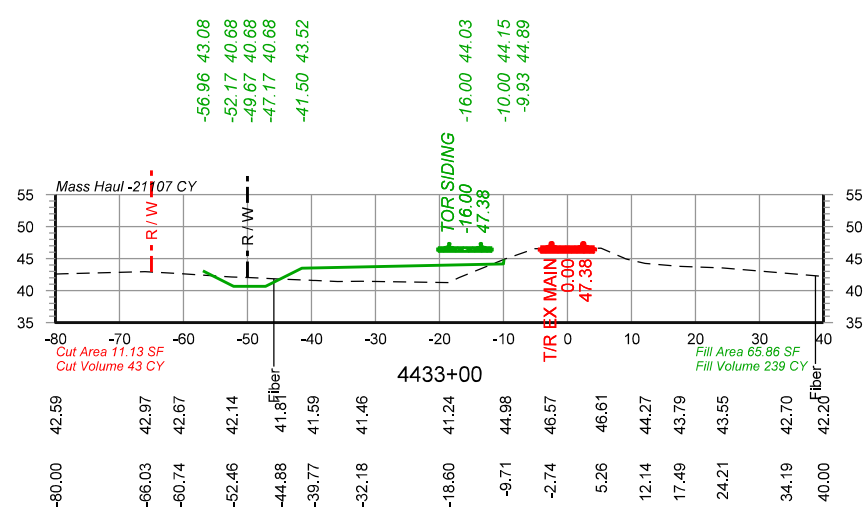
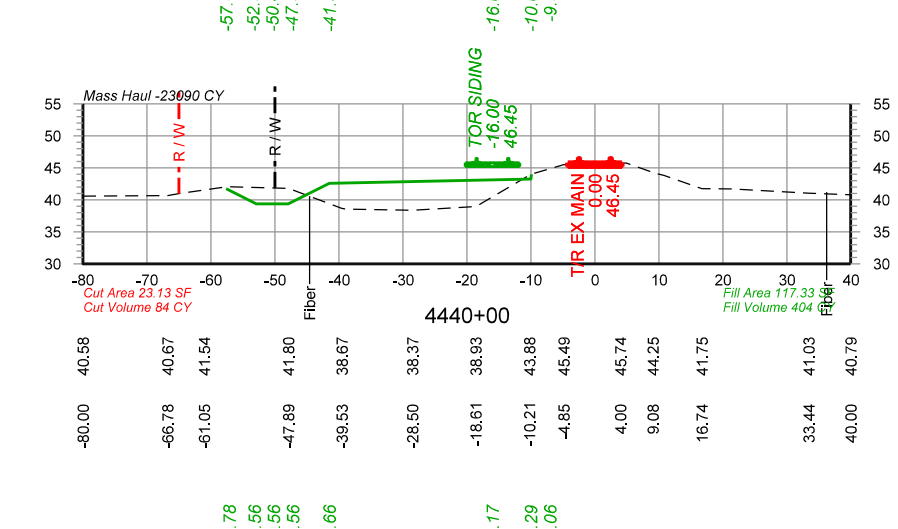
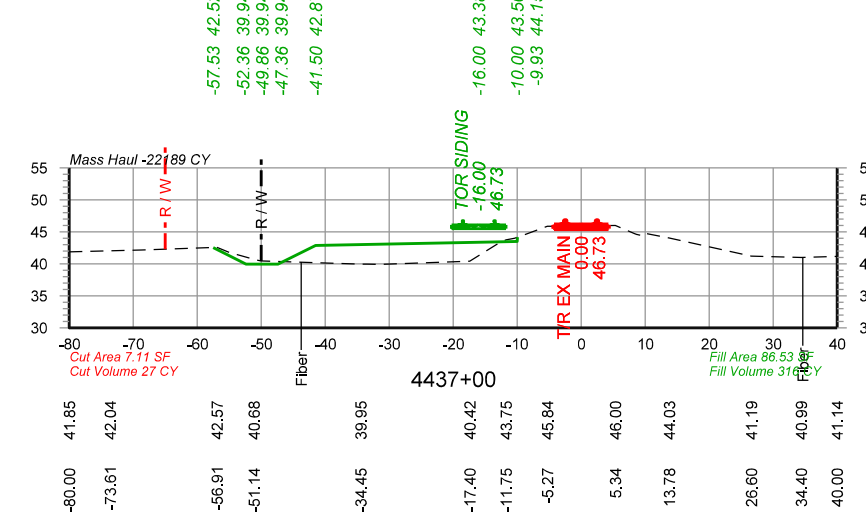
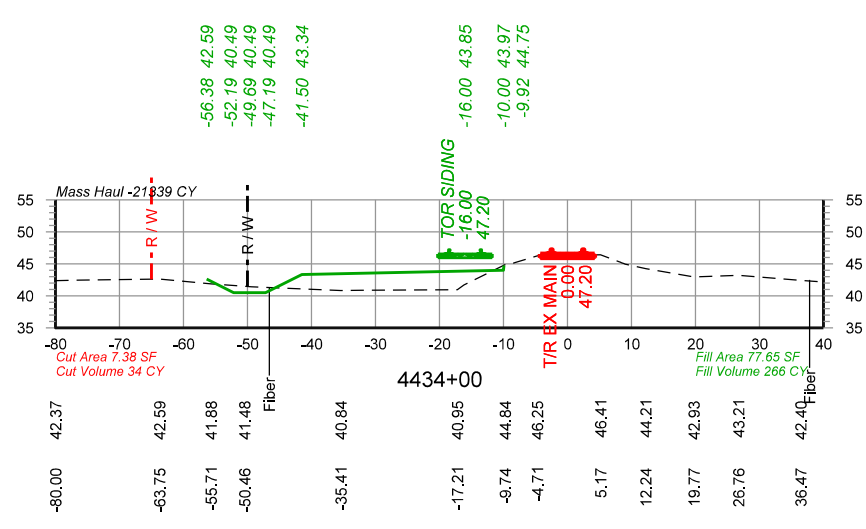


PRELIMINARY
 NOT FOR CONSTRUCTION 05/05/2021



DRAWN BY: BND	UNION PACIFIC RAILROAD LOCATION & DESCRIPTION: Basile, LA - Evangeline Parish Dequency Subdivision MP 560.66 to MP 563.65 New Basile Siding - 15,000' Clear
CHECKED BY: WAJ	
DATE: 05/05/2021	
SHEET NUMBER: X016 of X019	
SHEET TITLE: Cross Sections Sta 4423+00 to Sta 4431+00	

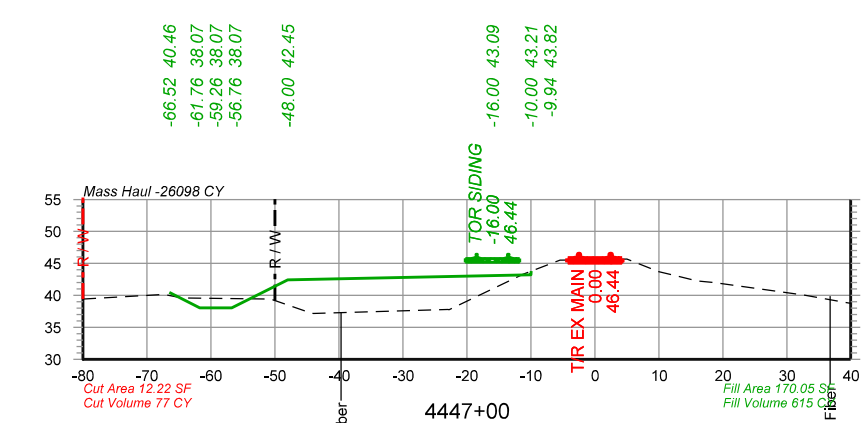
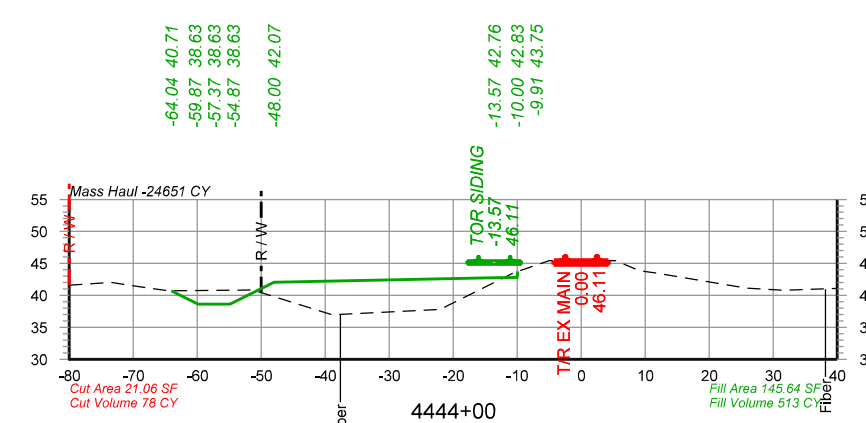
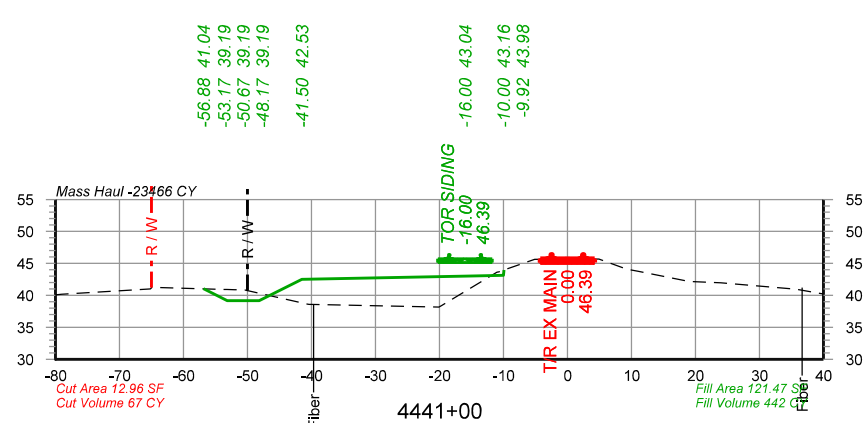
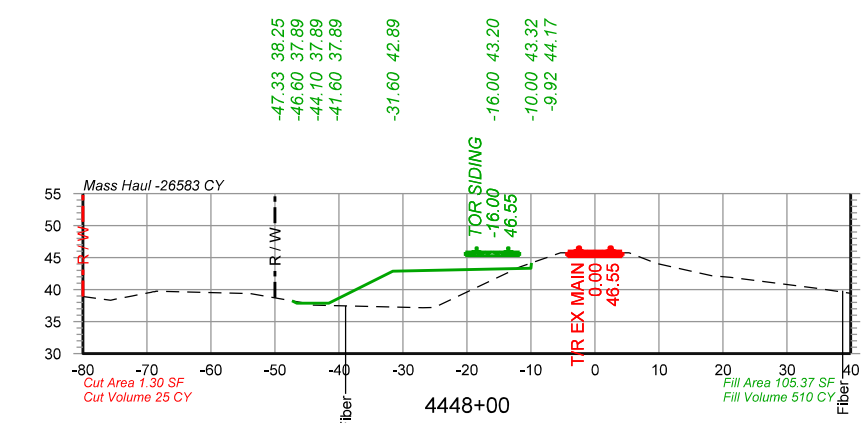
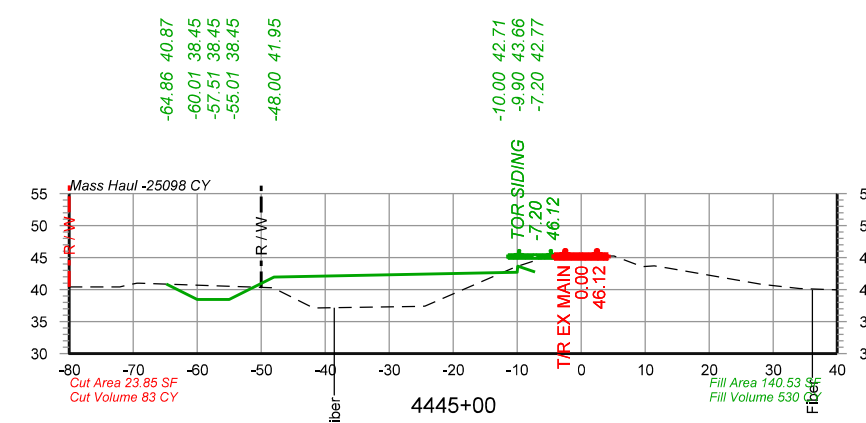
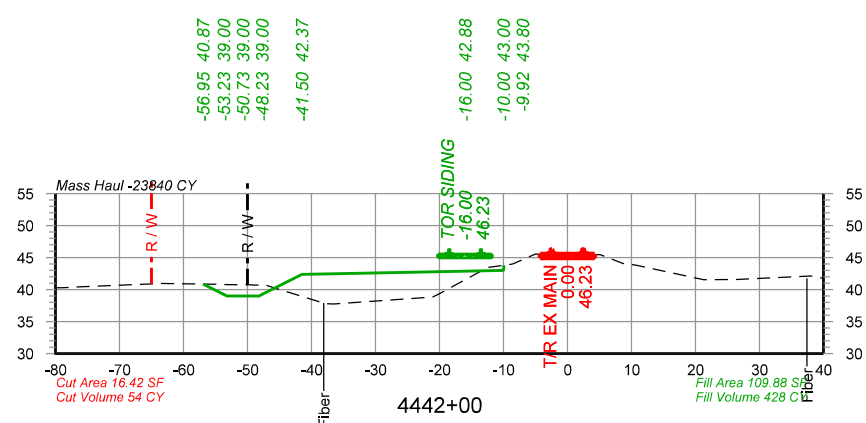
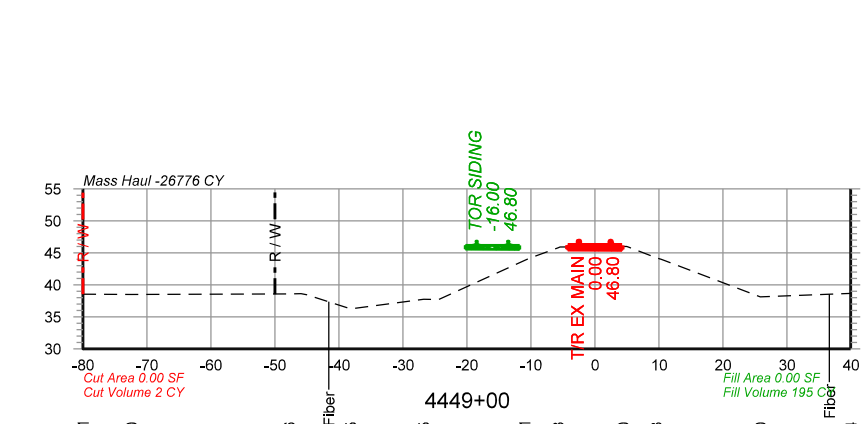
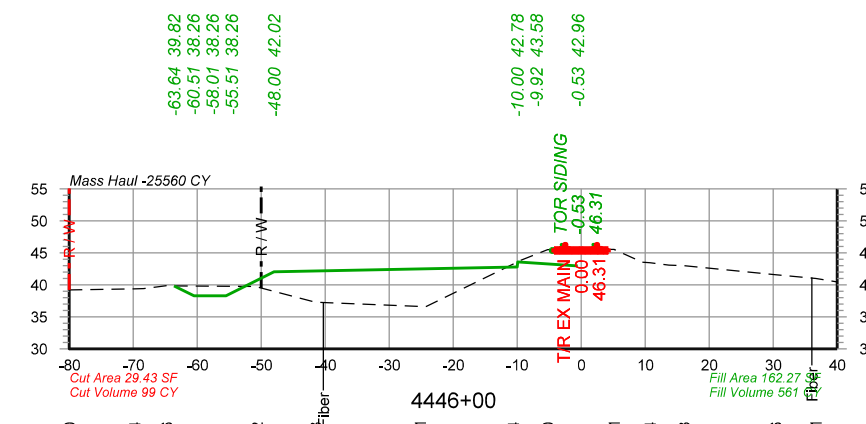
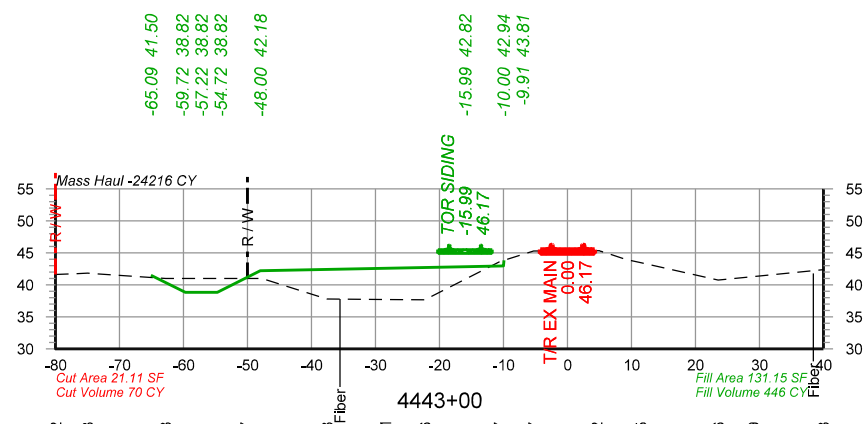
Color tables \\DMTRSRV1\EGCADS\tandards\UPRR\Tables\Color\UPRR.tbl
 \\DMTRSRV1\EGCADS\tandards\UPRR\Tables\Color\UPRR.tbl
 pwr://HDR_US_National\014195\10261898\UP_Basile_X001.dgn
 Defaulc
 5/5/2021 10:05:55 AM



PRELIMINARY
 NOT FOR CONSTRUCTION 05/05/2021

		DRAWN BY: BND	UNION PACIFIC RAILROAD LOCATION & DESCRIPTION: Basile, LA - Evangeline Parish Dequency Subdivision MP 560.66 to MP 563.65 New Basile Siding - 15,000' Clear SHEET TITLE: Cross Sections Sta 4432+00 to Sta 4440+00
		CHECKED BY: WAJ	
		DATE: 05/05/2021	
		SHEET NUMBER: X017 of X019	

Color tables: \\DMTRSRV1\EGCADS\standard\UPRR\Tables\Color\UPRR.tbl
 \\DMTRSRV1\EGCADS\standard\UPRR\Tables\Color\UPRR.tbl
 pwr://HDR_US_National_01/4195/10261898/UP_Basile_X001.dgn
 Defaulc
 5/5/2021 10:05:56 AM



PRELIMINARY
 NOT FOR CONSTRUCTION 05/05/2021

		DRAWN BY: BND	UNION PACIFIC RAILROAD LOCATION & DESCRIPTION: Basile, LA - Evangeline Parish Dequency Subdivision MP 560.66 to MP 563.65 New Basile Siding - 15,000' Clear SHEET TITLE: Cross Sections Sta 4441+00 to Sta 4449+00
		CHECKED BY: WAJ	
		DATE: 05/05/2021	
		SHEET NUMBER: X018 of X019	