

JOINT PUBLIC NOTICE

January 20, 2020

United States Army
Corps of Engineers
New Orleans District
Regulatory Branch
7400 Leake Avenue
New Orleans, Louisiana 70118

(504) 862-2259
Project Manager
Scott N. Kennedy
scott.n.kennedy@usace.army.mil
Permit Application Number
MVN 2019-00789 EMM

State of Louisiana
Department of Environmental Quality
Attn: Water Quality Certifications
Post Office Box 4313
Baton Rouge, Louisiana 70821-4313

(225) 219-3225
Project Manager
Elizabeth Hill
WQC Application Number
WQC 190917-02

Interested parties are hereby notified that a permit application has been received by the New Orleans District of the U.S. Army Corps of Engineers pursuant to: [X] Section 10 of the Rivers and Harbors Act of March 3, 1899 (30 Stat. 1151; 33 USC 403); and/or [X] Section 404 of the Clean Water Act (86 Stat. 816; 33 USC 1344).

Application has also been made to the Louisiana Department of Environmental Quality, Water Quality Certifications, for a Water Quality Certification (WQC) in accordance with statutory authority contained in LRS 30:2074 A(3) and provisions of Section 401 of the Clean Water Act.

INSTALL AND MAINTAIN A GANGWAY AND MOORING BARGE ON THE MISSISSIPPI RIVER IN PLAQUEMINES PARISH

NAME OF APPLICANT: Belle Chasse Marine Transportation, LLC c/o Carubba Engineering, Inc, 3004 Hessmer Avenue, Metairie, Louisiana 70002.

LOCATION OF WORK: Section 24, Township 17 South, Range 14 East, on the Mississippi River, RDB, near mile post 46, in Port Sulphur, Louisiana, in Plaquemines Parish, as shown on the attached drawings.

HUC: 08090100: Lower Mississippi River- New Orleans
Latitude: 29.543922 Longitude: -89.768972

CHARACTER OF WORK: Install and maintain a 20'x40'x8' floating mooring barge, two mooring pile dolphins, and a 4' wide elevated walkway on pile bents in the Mississippi River in Port Sulphur, Louisiana. Approximately 183.75 cubic yards of concrete will be deposited on site. Impacts to vegetated wetlands are expected to be less than 0.1 acres, therefore no compensatory mitigation has been proposed.

The comment period for the Department of the Army Permit and the Louisiana Department of Environmental Quality WQC will close **30 days** from the date of this joint public notice. Written comments, including suggestions for modifications or objections to the proposed work, stating reasons thereof, are being solicited from anyone having interest in this permit and/or this WQC request and must be mailed so as to be received before or by the last day of the comment period. Letters concerning the Corps of Engineers permit application must reference the applicant's name and the Permit Application Number, and be mailed to the Corps of Engineers at the address above, **ATTENTION: REGULATORY BRANCH.**

Similar letters concerning the Water Quality Certification must reference the applicant's name and the WQC Application number and be mailed to the Louisiana Department of Environmental Quality at the address above.

The application for this proposed project is on file with the Louisiana Department of Environmental Quality and may be examined weekdays between 8:00 a.m. and 4:30 p.m. Copies may be obtained upon payment of costs of reproduction.

Corps of Engineers Permit Criteria

The decision whether to issue a permit will be based on an evaluation of the probable impacts, including cumulative impacts of the proposed activity on the public interest. That decision will reflect the national concern for both protection and utilization of important resources. The benefit which reasonably may be expected to accrue from the proposal must be balanced against its reasonably foreseeable detriments. All factors which may be relevant to the proposal will be considered including the cumulative effects thereof; among those are conservation, economics, aesthetics, general environmental concerns, wetlands, historic properties, fish and wildlife values, flood hazards, floodplain values, land use, navigation, shoreline erosion and accretion, recreation, water supply and conservation, water quality, energy needs, safety, food and fiber production, mineral needs, considerations of property ownership and, in general, the needs and welfare of the people.

The U.S. Army Corps of Engineers is soliciting comments from the public, federal, state, and local agencies and officials, Indian Tribes, and other interested parties in order to consider and evaluate the impacts of this proposed activity. Any comments received will be considered by the U.S. Army Corps of Engineers to determine whether to make, modify, condition, or deny a permit for this proposal. To make this decision, comments are used to assess impacts on endangered species, historic properties, water quality, general environmental effects, and other public interest factors listed above. Comments are used in the preparation of an Environmental Assessment and/or an Environmental Impact Statement pursuant to the National Environmental Policy Act. Comments are also used to determine the need for a public hearing and to determine the overall public interest of the proposed activity.

The New Orleans District is unaware of properties listed on the National Register of Historic Places near the proposed work. The possibility exists that the proposed work may damage or destroy presently unknown archeological, scientific, prehistorical, historical sites, or data. Issuance of the public notice solicits input from the State Archeologist and State Historic Preservation Office regarding potential impacts to cultural resources.

Our initial finding is that the proposed work would not affect any species, nor affect any habitat designated as critical to the survival and recovery of such species, listed as endangered by the U.S. Department of Commerce.

Utilizing Standard Local Operating Procedure for Endangered Species in Louisiana (SLOPES), dated October 22, 2014, between the U.S. Army Corps of Engineers, New Orleans and U.S. Fish and Wildlife Service, Ecological Services Office, the Corps has determined that the proposed activity would be not likely to adversely affect any listed species.

This notice initiates the Essential Fish Habitat (EFH) consultation requirements of the Magnuson-Stevens Fishery Conservation and Management Act. The applicant's proposal would result in the destruction or alteration of up to n/a acres of EFH utilized by various life stages of red drum and penaeid shrimp. Our initial determination is that the proposed action would not have a substantial adverse impact on EFH or federally managed fisheries in the Gulf of Mexico. Our final determination relative to project impacts and the need for mitigation measures is subject to review by and coordination with the National Marine Fisheries Service.

If the proposed work involves deposits of dredged or fill material into navigable waters, the evaluation of the probable impacts will include the application of guidelines established by the Administrator of the Environmental Protection Agency. Also, a certification that the proposed activity will not violate water quality standards will be required from the Department of Environmental Quality, Water Quality Certifications, before a permit is issued.

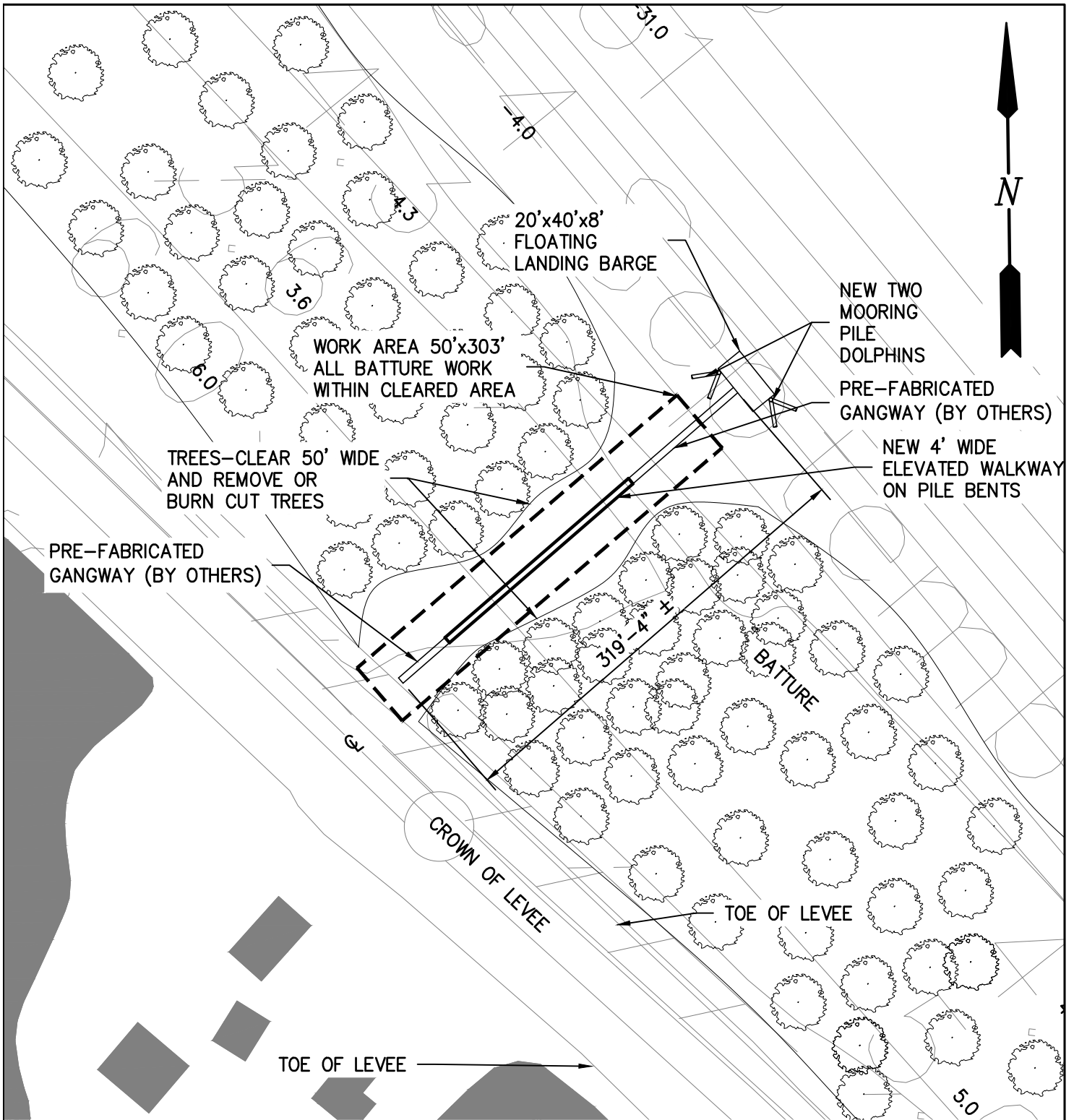
Any person may request, in writing, within the comment period specified in this notice, that a public hearing be held to consider this application. Requests for public hearings shall state, with particularity, the reasons for holding a public hearing.

The applicant has certified that the proposed activity described in the application complies with and will be conducted in a manner that is consistent with the Louisiana Coastal Resources Program. The Department of the Army permit will not be issued unless the applicant received approval or a waiver of the Coastal Use Permit by the Department of Natural Resources.

You are requested to communicate the information contained in this notice to any other parties whom you deem likely to have interest in the matter.

Michael Farabee
Chief, Eastern Evaluation Section

Enclosures



ENLARGED PLAN VIEW

SCALE: N.T.S.



3400 Hessmer Avenue
Metairie, LA 70002
Phone: 504.888.1490
www.carubbaengineering.com

KONRAD SHIPYARD

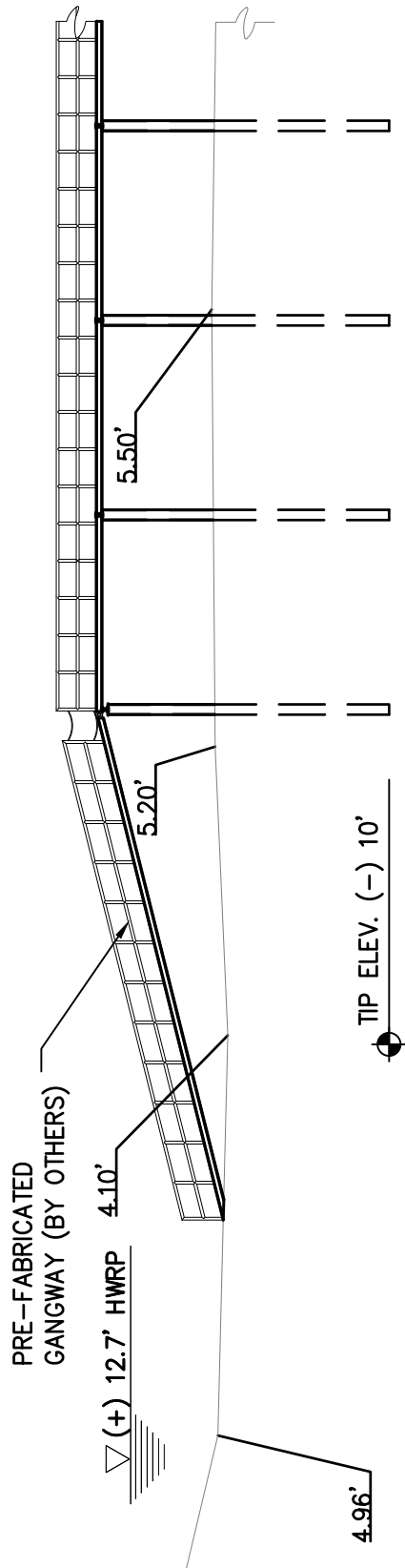
PORT SULPHUR

LOUISIANA

PLAN VIEW
MAGNOLIA BOAT LANDING

DATE 07/17/2019
DESIGN RMC
DRAWN PR
CHECK MTD
JOB # 2019-053
SHEET No.

2



CROSS SECTION 1

SCALE: N.T.S.



3400 Hessmer Avenue
 Metairie, LA 70002
 Phone: 504.888.1490
 www.carubbaengineering.com

KONRAD SHIPYARD
 PORT SULPHUR LOUISIANA

CROSS SECTION 1
 MAGNOLIA BOAT LANDING

DATE 07/17/2019
 DESIGN RMC
 DRAWN PR
 CHECK MTD
 JOB # 2019-053
 SHEET No.

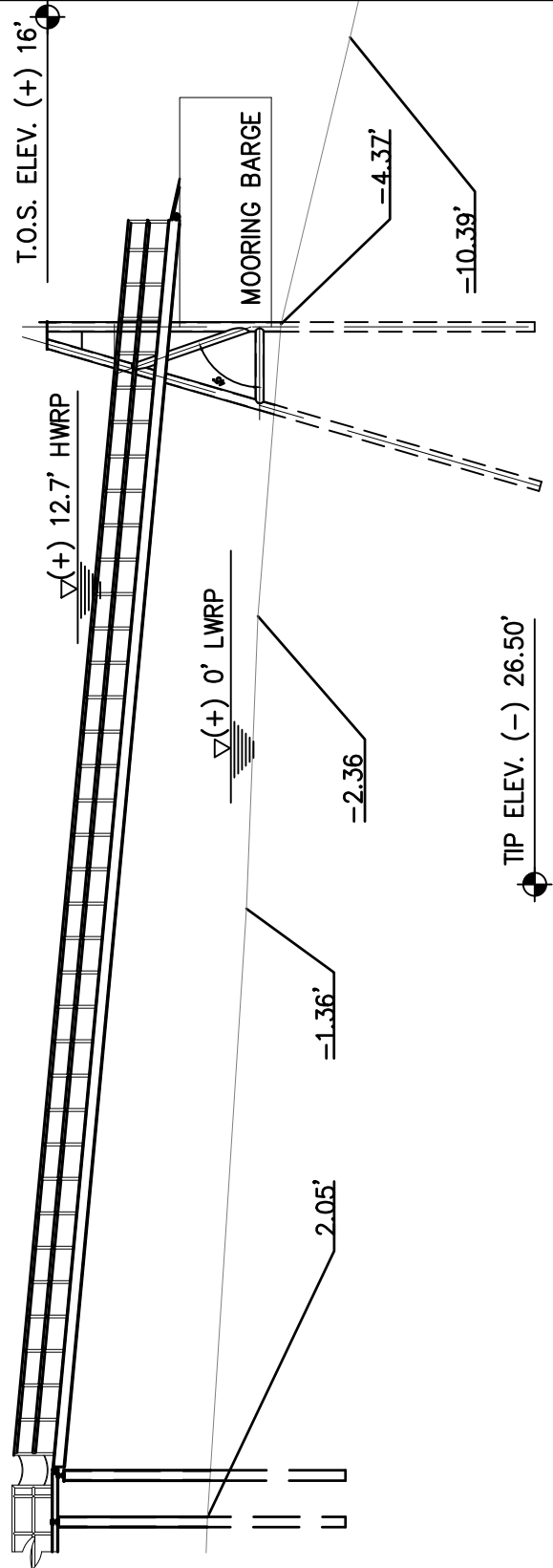
LEVEE

319'-4" ±
CLEAR TREES FOR WORK AREA

EXISTING BATTURE

SECTION - CLEARED AREA

SCALE: N.T.S.



CROSS SECTION 2

SCALE: N.T.S.



3400 Hessmer Avenue
Metairie, LA 70002
Phone: 504.888.1490
www.carubbaengineering.com

KONRAD SHIPYARD

PORT SULPHUR

LOUISIANA

CROSS SECTION 2
MAGNOLIA BOAT LANDING

DATE 07/17/2019
DESIGN RMC
DRAWN PR
CHECK MTD
JOB # 2019-053
SHEET No.

4

NOTES

1. AS-BUILT DRAWINGS AND /OR PLATS SHALL HAVE WRITTEN ON THEM THE DATE OF COMPLETION OF SAID ACTIVITIES AND SHALL BE SUBMITTED TO THE LOUISIANA DEPARTMENT OF NATURAL RESOURCES, OF COASTAL MANAGEMENT, P.O. BOX 44487, BATON ROUGE, LA 70804-4487 WITHIN 30 DAYS FOLLOWING PROJECT COMPLETION
2. ALL STRUCTURES BUILT UNDER THE AUTHORIZATION AND CONDITIONS OF THIS PERMIT SHALL BE REMOVED FROM THE SITE WITHIN 120 DAYS OF ABANDONMENT OF THE FACILITIES FOR THE HEREIN PERMITTED USE, OR WHEN THESE STRUCTURES FALL INTO A STATE OF DISREPAIR SUCH THAT THEY CAN NO LONGER FUNCTION AS INTENDED. THIS CONDITION DOES NOT PRECLUDE THE NECESSITY REVISING THE CURRENT PERMIT OR OBTAINING A SEPARATE COASTAL USE PERMIT, SHOULD ONE BE REQUIRED, FOR SUCH REMOVAL ACTIVITIES
3. STRUCTURES MUST ALSO BE MARKED/LIGHTED IN ACCORDANCE WITH U.S. COAST GUARD REGULATIONS
4. IN ORDER TO ENSURE THE SAFETY OF ALL PARTIES, THE PERMITTEE SHALL CONTACT THE LOUISIANA ONE CALL SYSTEM (1-800-272-3020) A MINIMUM OF 48 HOURS PRIOR TO THE COMMENCEMENT OF ANY EXCAVATION (DIGGING, DREDGING, JETTING, ETC) OR DEMOLITION ACTIVITY.

5. THE APPLICANT MUST SUBMIT FOR AND RECEIVE A LEVEE PERMIT/LETTER OF NO OBJECTION FROM THE CPRA, THE UNITED STATES ARMY CORPS OF ENGINEERS AND THE PLAQUEMINES PARISH GOVERNMENT PRIOR TO COMMENCEMENT OF THE ACTIVITY



3400 Hessmer Avenue
Metairie, LA 70002
Phone: 504.888.1490
www.carubbaengineering.com

KONRAD SHIPYARD
PORT SULPHUR
LOUISIANA

NOTES
MAGNOLIA BOAT LANDING

DATE 07/17/2019
DESIGN RMC
DRAWN PR
CHECK MTD
JOB # 2019-053
SHEET No.

5