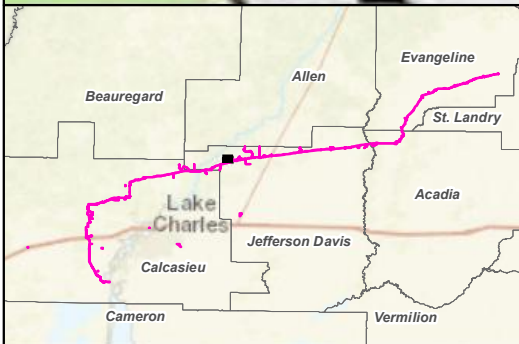
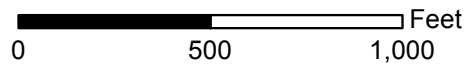




MapContinuation Page 130



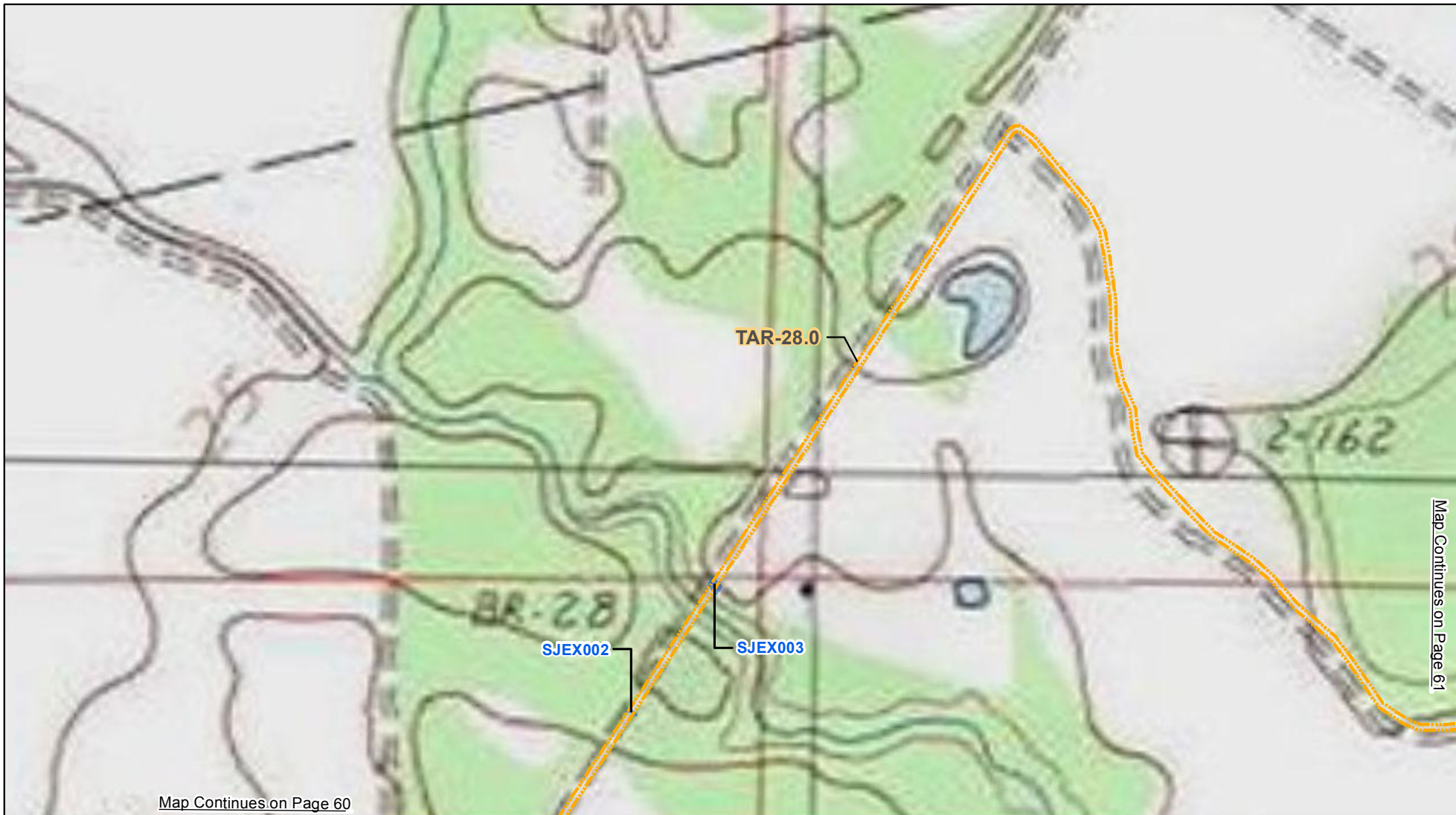
- | | | | | | |
|--|-------------------|--|-------------------------------------|--|-----------------|
| | MLV Site | | Aboveground Facilities | | L2UBHh Wetland |
| | HDD Entry | | Permanent Easement | | PEM Wetland |
| | HDD Exit | | Access Road | | PFO Wetland |
| | Milepost | | Contractor/Pipeyard | | PSS Wetland |
| | Proposed Mainline | | TWS | | Farmed Rice |
| | 30" Lateral | | Park and Ride | | Waterbody |
| | Interconnect | | Temporary Offsite Construction Area | | Parish Boundary |
| | | | DWLNG Facility | | |



Topographic Map
 Driftwood LNG and Pipeline Project
 Driftwood LNG LLC and Driftwood Pipeline LLC
 Jefferson Davis Parish, Louisiana

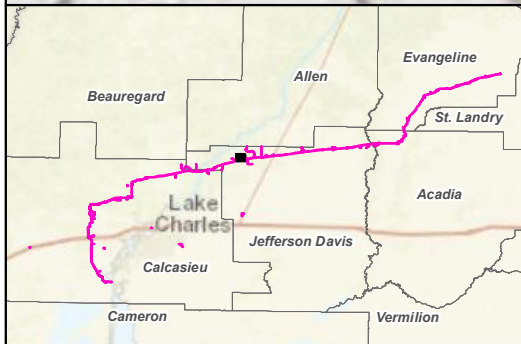
Page 131 of 152
 NAD1983 LA S 1702 ft

Scale: 1:6,000
 Date: August, 2017

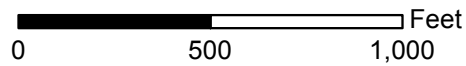


Map Continues on Page 61

Map Continues on Page 60



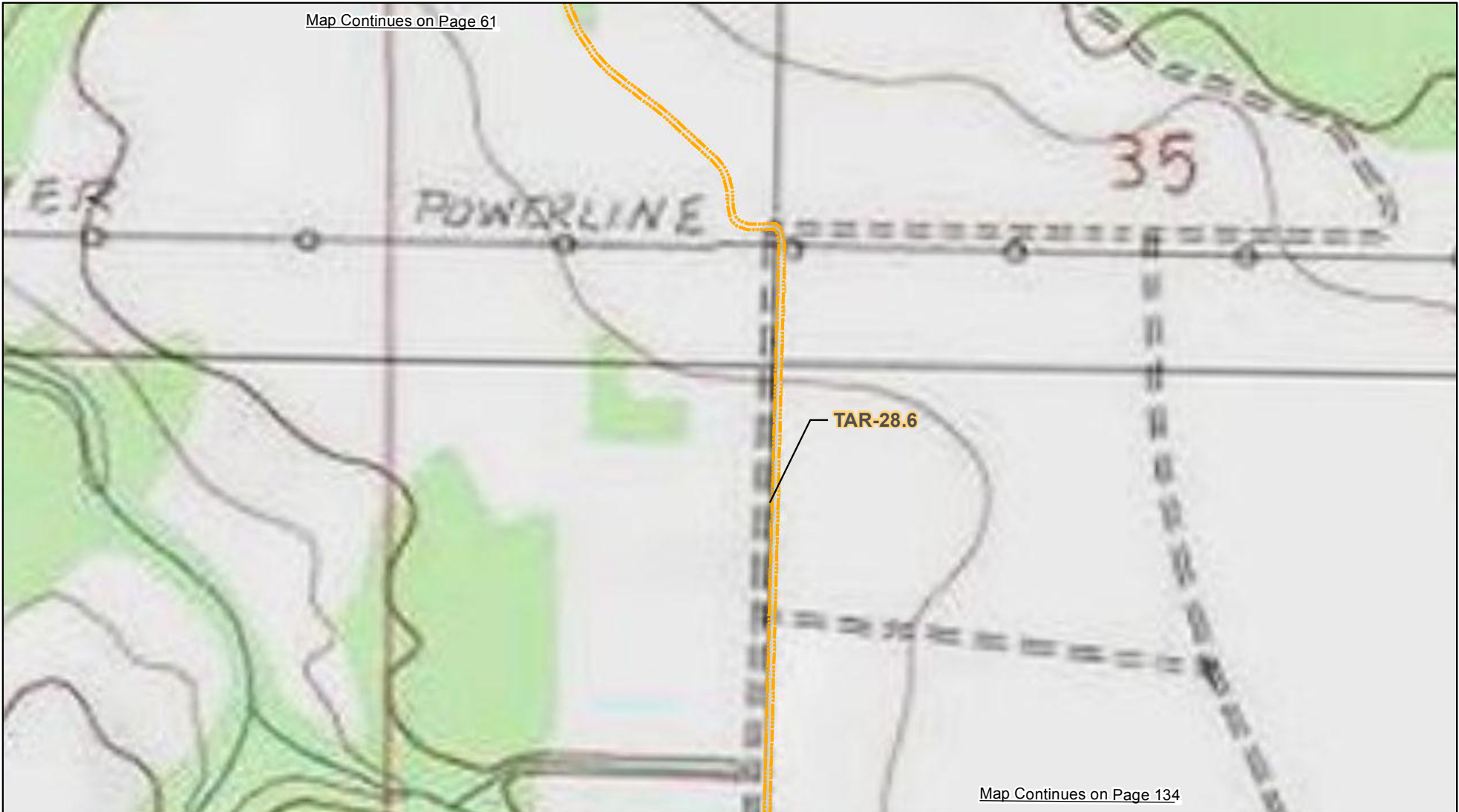
- | | | |
|-------------------|-------------------------------------|-----------------|
| MLV Site | Aboveground Facilities | L2UBHh Wetland |
| HDD Entry | Permanent Easement | PEM Wetland |
| HDD Exit | Access Road | PFO Wetland |
| Milepost | Contractor/Pipeyard | PSS Wetland |
| Proposed Mainline | TWS | Farmed Rice |
| 30" Lateral | Park and Ride | Waterbody |
| Interconnect | Temporary Offsite Construction Area | Parish Boundary |
| | DWLNG Facility | |



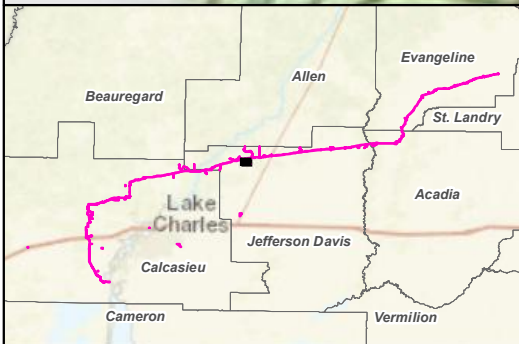
Topographic Map
 Driftwood LNG and Pipeline Project
 Driftwood LNG LLC and Driftwood Pipeline LLC
 Jefferson Davis Parish, Louisiana

Page 132 of 152	Scale: 1:6,000
NAD1983 LA S 1702 ft	Date: August, 2017

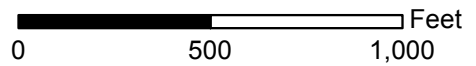
Map Continues on Page 61



Map Continues on Page 134



- | | | |
|-------------------|-------------------------------------|-----------------|
| MLV Site | Aboveground Facilities | L2UBHh Wetland |
| HDD Entry | Permanent Easement | PEM Wetland |
| HDD Exit | Access Road | PFO Wetland |
| Milepost | Contractor/Pipeyard | PSS Wetland |
| Proposed Mainline | TWS | Farmed Rice |
| 30" Lateral | Park and Ride | Waterbody |
| Interconnect | Temporary Offsite Construction Area | Parish Boundary |
| | DWLNG Facility | |

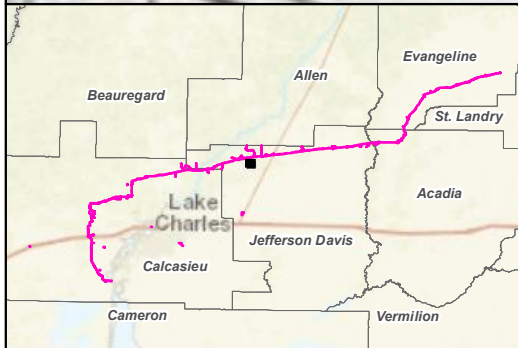


Topographic Map
 Driftwood LNG and Pipeline Project
 Driftwood LNG LLC and Driftwood Pipeline LLC
 Jefferson Davis Parish, Louisiana

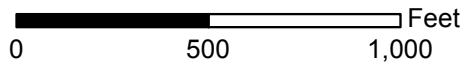
Page 133 of 152
 NAD1983 LA S 1702 ft

Scale: 1:6,000
 Date: August, 2017

Map Continues on Page 133



- | | | | | | |
|--|-------------------|--|-------------------------------------|--|-----------------|
| | MLV Site | | Aboveground Facilities | | L2UBHh Wetland |
| | HDD Entry | | Permanent Easement | | PEM Wetland |
| | HDD Exit | | Access Road | | PFO Wetland |
| | Milepost | | Contractor/Pipeyard | | PSS Wetland |
| | Proposed Mainline | | TWS | | Farmed Rice |
| | 30" Lateral | | Park and Ride | | Waterbody |
| | Interconnect | | Temporary Offsite Construction Area | | Parish Boundary |
| | | | DWLNG Facility | | |



Topographic Map
 Driftwood LNG and Pipeline Project
 Driftwood LNG LLC and Driftwood Pipeline LLC
 Jefferson Davis Parish, Louisiana

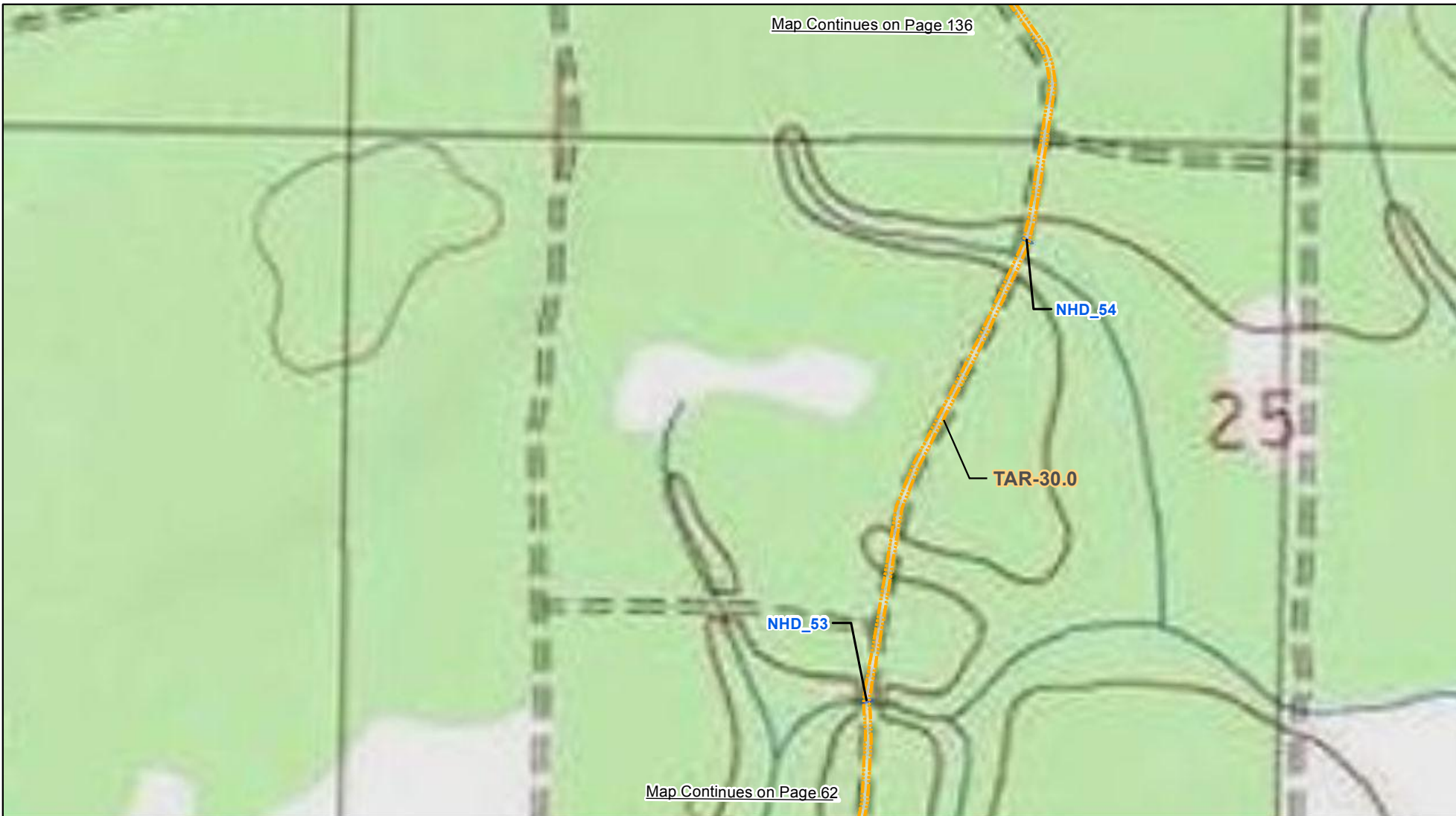
Page 134 of 152

Scale: 1:6,000

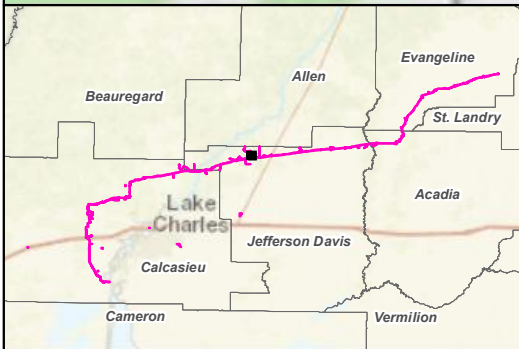
NAD1983 LA S 1702 ft

Date: August, 2017

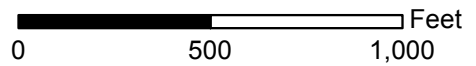
Map Continues on Page 136



Map Continues on Page 62



- MLV Site
- Aboveground Facilities
- L2UBHh Wetland
- HDD Entry
- Permanent Easement
- PEM Wetland
- HDD Exit
- Access Road
- PFO Wetland
- Milepost
- Contractor/Pipeyard
- PSS Wetland
- Proposed Mainline
- TWS
- Farmed Rice
- 30" Lateral
- Park and Ride
- Waterbody
- Interconnect
- Temporary Offsite Construction Area
- Parish Boundary
- DWLNG Facility



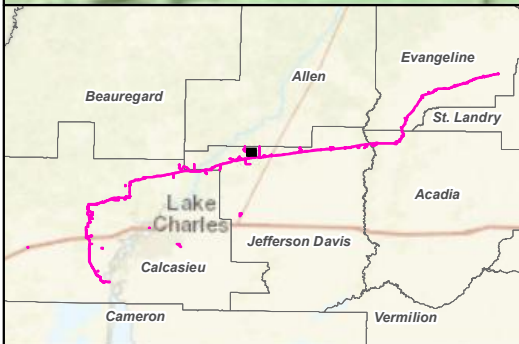
Topographic Map
 Driftwood LNG and Pipeline Project
 Driftwood LNG LLC and Driftwood Pipeline LLC
 Jefferson Davis Parish, Louisiana

Page 135 of 152	Scale: 1:6,000
NAD1983 LA S 1702 ft	Date: August, 2017



Map Continues on Page 137

Map Continues on Page 135

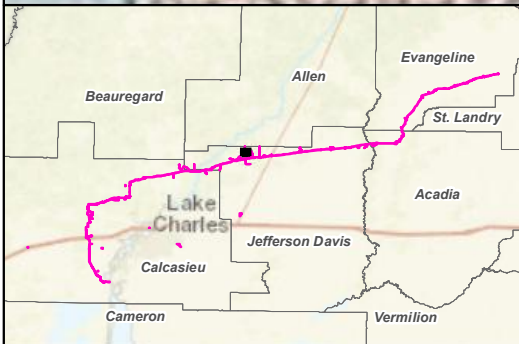
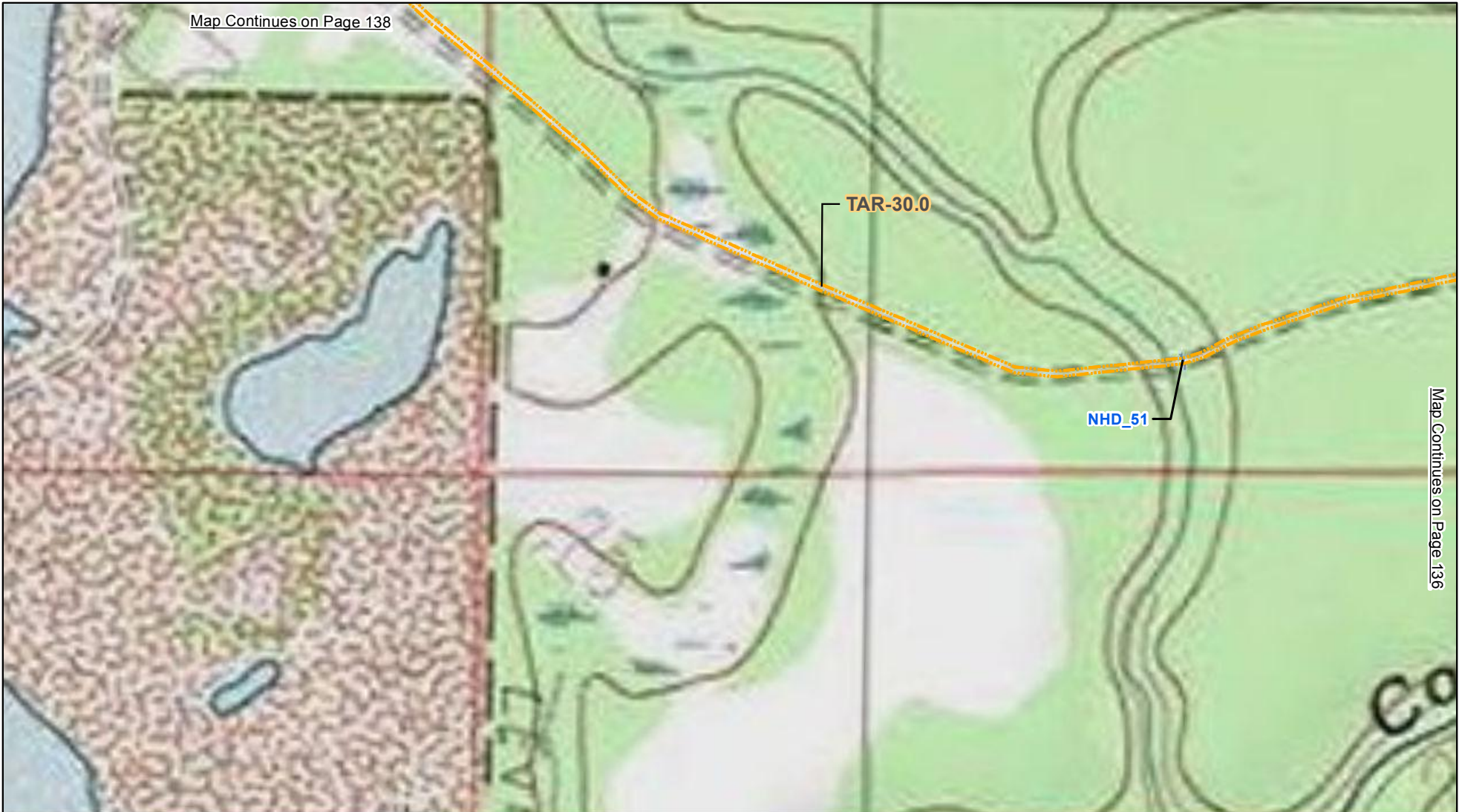


- | | | |
|-------------------|-------------------------------------|-----------------|
| MLV Site | Aboveground Facilities | L2UBHh Wetland |
| HDD Entry | Permanent Easement | PEM Wetland |
| HDD Exit | Access Road | PFO Wetland |
| Milepost | Contractor/Pipeyard | PSS Wetland |
| Proposed Mainline | TWS | Farmed Rice |
| 30" Lateral | Park and Ride | Waterbody |
| Interconnect | Temporary Offsite Construction Area | Parish Boundary |
| | DWLNG Facility | |
- 0 500 1,000 Feet
-

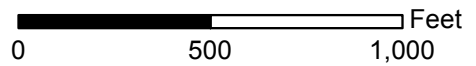


Topographic Map
 Driftwood LNG and Pipeline Project
 Driftwood LNG LLC and Driftwood Pipeline LLC
 Jefferson Davis Parish, Louisiana

Page 136 of 152	Scale: 1:6,000
NAD1983 LA S 1702 ft	Date: August, 2017



- | | | | | | |
|--|-------------------|--|-------------------------------------|--|-----------------|
| | MLV Site | | Aboveground Facilities | | L2UBHh Wetland |
| | HDD Entry | | Permanent Easement | | PEM Wetland |
| | HDD Exit | | Access Road | | PFO Wetland |
| | Milepost | | Contractor/Pipeyard | | PSS Wetland |
| | Proposed Mainline | | TWS | | Farmed Rice |
| | 30" Lateral | | Park and Ride | | Waterbody |
| | Interconnect | | Temporary Offsite Construction Area | | Parish Boundary |
| | | | DWLNG Facility | | |

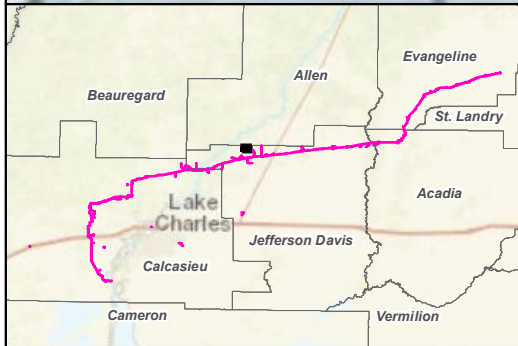


Topographic Map
 Driftwood LNG and Pipeline Project
 Driftwood LNG LLC and Driftwood Pipeline LLC
 Jefferson Davis Parish, Louisiana

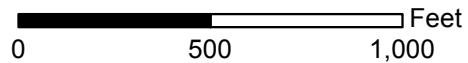
Page 137 of 152	Scale: 1:6,000
NAD1983 LA S 1702 ft	Date: August, 2017

Map Continues on Page 139

Map Continues on Page 137

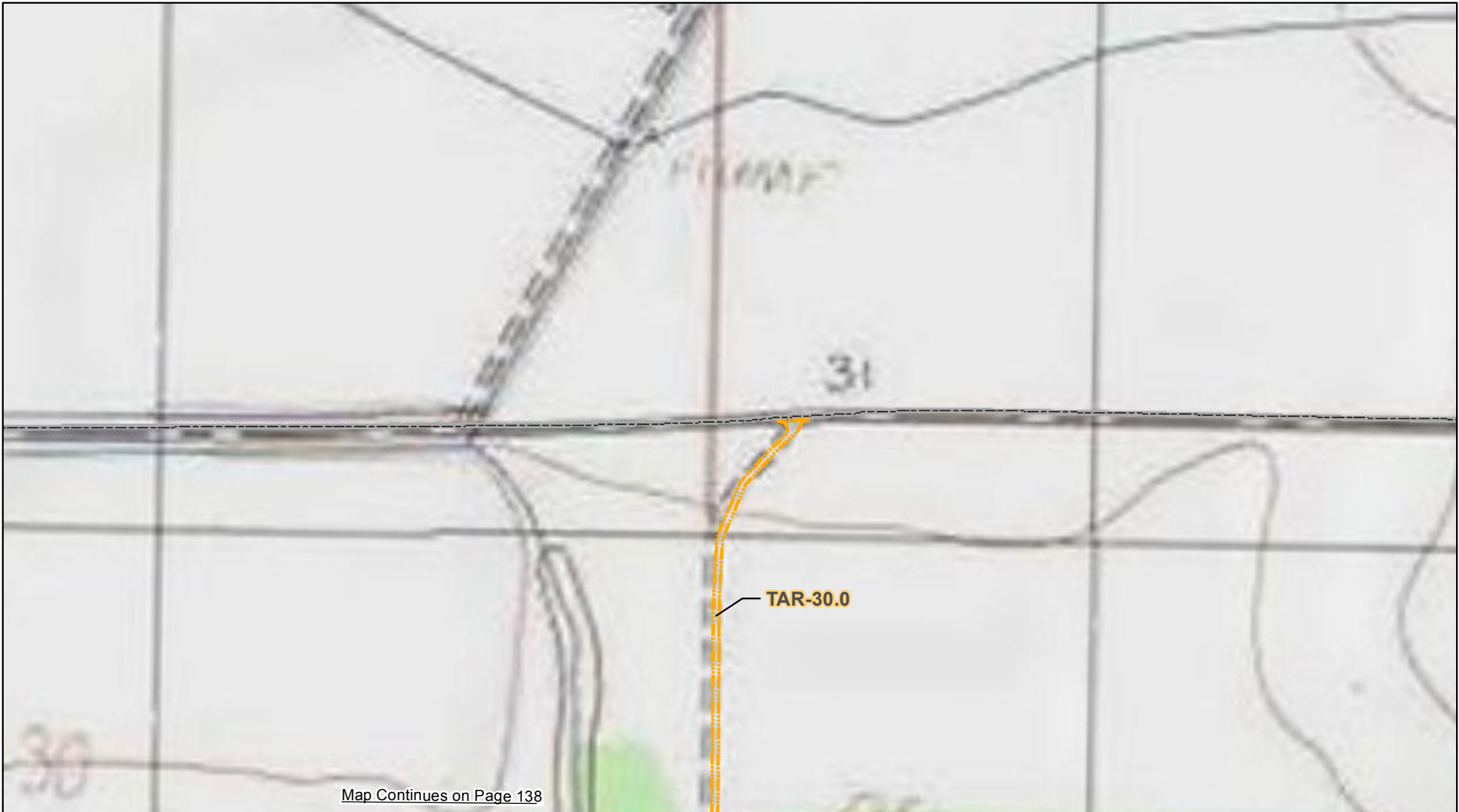


- | | | | | | |
|--|-------------------|--|-------------------------------------|--|-----------------|
| | MLV Site | | Aboveground Facilities | | L2UBHh Wetland |
| | HDD Entry | | Permanent Easement | | PEM Wetland |
| | HDD Exit | | Access Road | | PFO Wetland |
| | Milepost | | Contractor/Pipeyard | | PSS Wetland |
| | Proposed Mainline | | TWS | | Farmed Rice |
| | 30" Lateral | | Park and Ride | | Waterbody |
| | Interconnect | | Temporary Offsite Construction Area | | Parish Boundary |
| | | | DWLNG Facility | | |

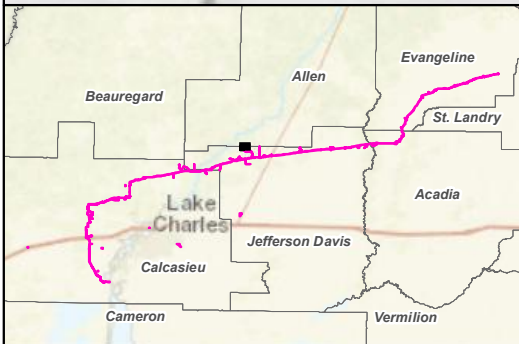


Topographic Map
 Driftwood LNG and Pipeline Project
 Driftwood LNG LLC and Driftwood Pipeline LLC
 Jefferson Davis Parish, Louisiana

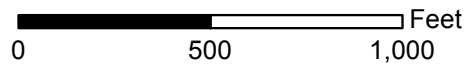
Page 138 of 152	Scale: 1:6,000
NAD1983 LA S 1702 ft	Date: August, 2017



Map Continues on Page 138



- | | | | | | |
|--|-------------------|--|-------------------------------------|--|-----------------|
| | MLV Site | | Aboveground Facilities | | L2UBHh Wetland |
| | HDD Entry | | Permanent Easement | | PEM Wetland |
| | HDD Exit | | Access Road | | PFO Wetland |
| | Milepost | | Contractor/Pipeyard | | PSS Wetland |
| | Proposed Mainline | | TWS | | Farmed Rice |
| | 30" Lateral | | Park and Ride | | Waterbody |
| | Interconnect | | Temporary Offsite Construction Area | | Parish Boundary |
| | | | DWLNG Facility | | |



Topographic Map
 Driftwood LNG and Pipeline Project
 Driftwood LNG LLC and Driftwood Pipeline LLC
 Jefferson Davis Parish, Louisiana

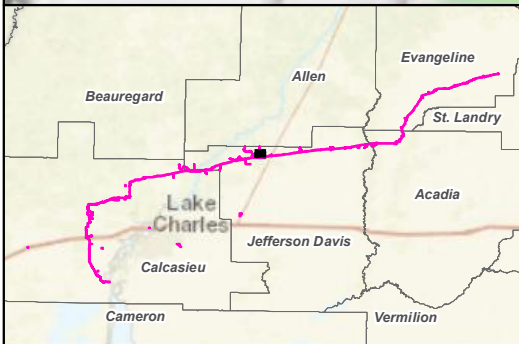
Page 139 of 152
 NAD1983 LA S 1702 ft

Scale: 1:6,000
 Date: August, 2017

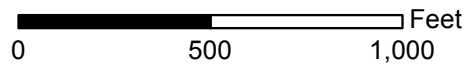
Map Continues on Page 141



Map Continues on Page 64



- MLV Site
- HDD Entry
- HDD Exit
- Milepost
- Proposed Mainline
- 30" Lateral
- Interconnect
- Aboveground Facilities
- Permanent Easement
- Access Road
- Contractor/Pipeyard
- TWS
- Park and Ride
- Temporary Offsite Construction Area
- DWLNG Facility
- L2UBHh Wetland
- PEM Wetland
- PFO Wetland
- PSS Wetland
- Farmed Rice
- Waterbody
- Parish Boundary

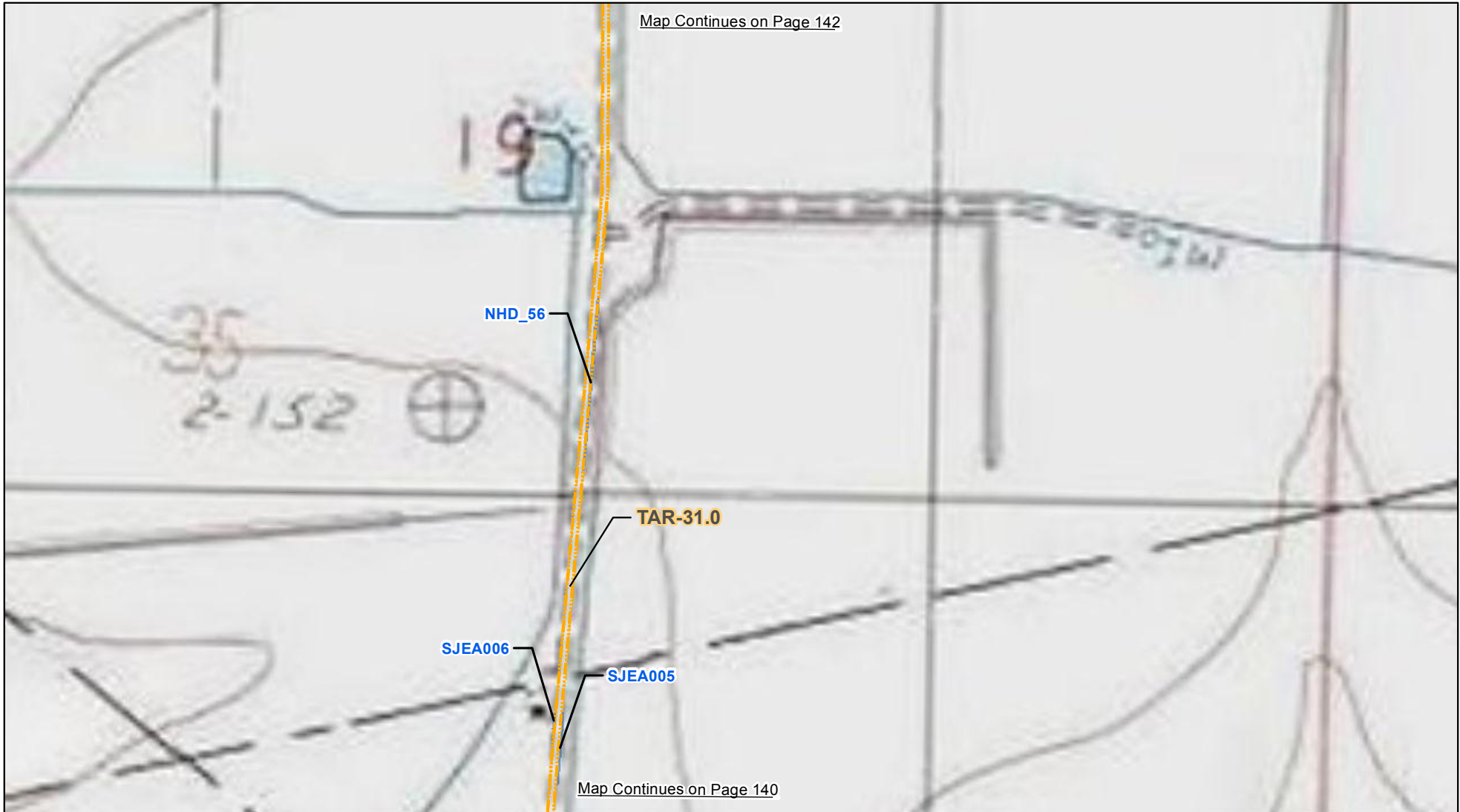


Topographic Map
 Driftwood LNG and Pipeline Project
 Driftwood LNG LLC and Driftwood Pipeline LLC
 Jefferson Davis Parish, Louisiana

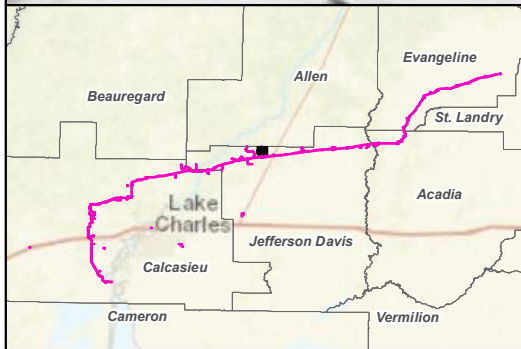
Page 140 of 152
 NAD1983 LA S 1702 ft

Scale: 1:6,000
 Date: August, 2017

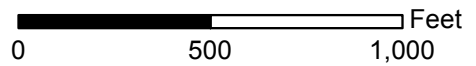
Map Continues on Page 142



Map Continues on Page 140



- | | | |
|-------------------|-------------------------------------|-----------------|
| MLV Site | Aboveground Facilities | L2UBHh Wetland |
| HDD Entry | Permanent Easement | PEM Wetland |
| HDD Exit | Access Road | PFO Wetland |
| Milepost | Contractor/Pipeyard | PSS Wetland |
| Proposed Mainline | TWS | Farmed Rice |
| 30" Lateral | Park and Ride | Waterbody |
| Interconnect | Temporary Offsite Construction Area | Parish Boundary |
| | DWLNG Facility | |

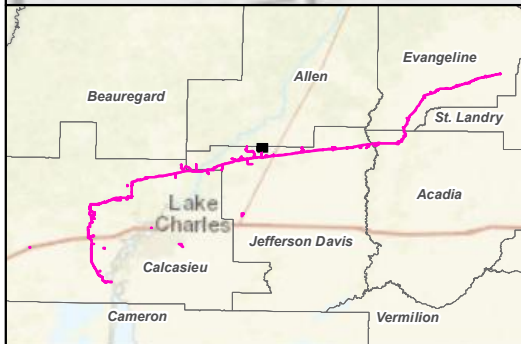


Topographic Map
 Driftwood LNG and Pipeline Project
 Driftwood LNG LLC and Driftwood Pipeline LLC
 Jefferson Davis Parish, Louisiana

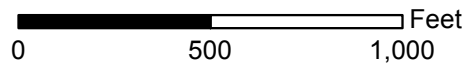
Page 141 of 152	Scale: 1:6,000
NAD1983 LA S 1702 ft	Date: August, 2017



Map Continues on Page 141



- | | | |
|-------------------|-------------------------------------|-----------------|
| MLV Site | Aboveground Facilities | L2UBHh Wetland |
| HDD Entry | Permanent Easement | PEM Wetland |
| HDD Exit | Access Road | PFO Wetland |
| Milepost | Contractor/Pipeyard | PSS Wetland |
| Proposed Mainline | TWS | Farmed Rice |
| 30" Lateral | Park and Ride | Waterbody |
| Interconnect | Temporary Offsite Construction Area | Parish Boundary |
| | DWLNG Facility | |

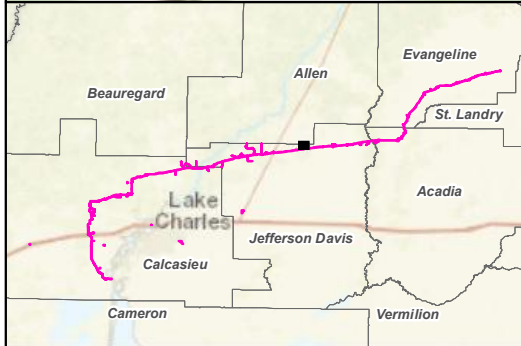


Topographic Map
 Driftwood LNG and Pipeline Project
 Driftwood LNG LLC and Driftwood Pipeline LLC
 Jefferson Davis Parish, Louisiana

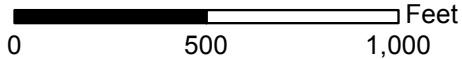
Page 142 of 152	Scale: 1:6,000
NAD1983 LA S 1702 ft	Date: August, 2017



Map Continues on Page 71

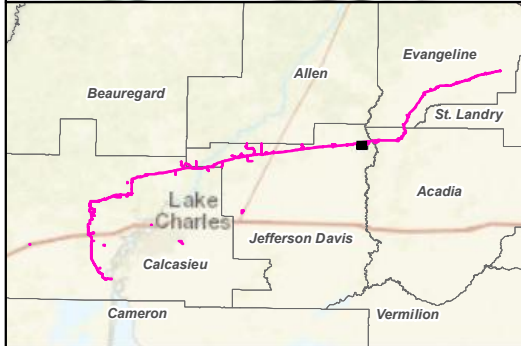
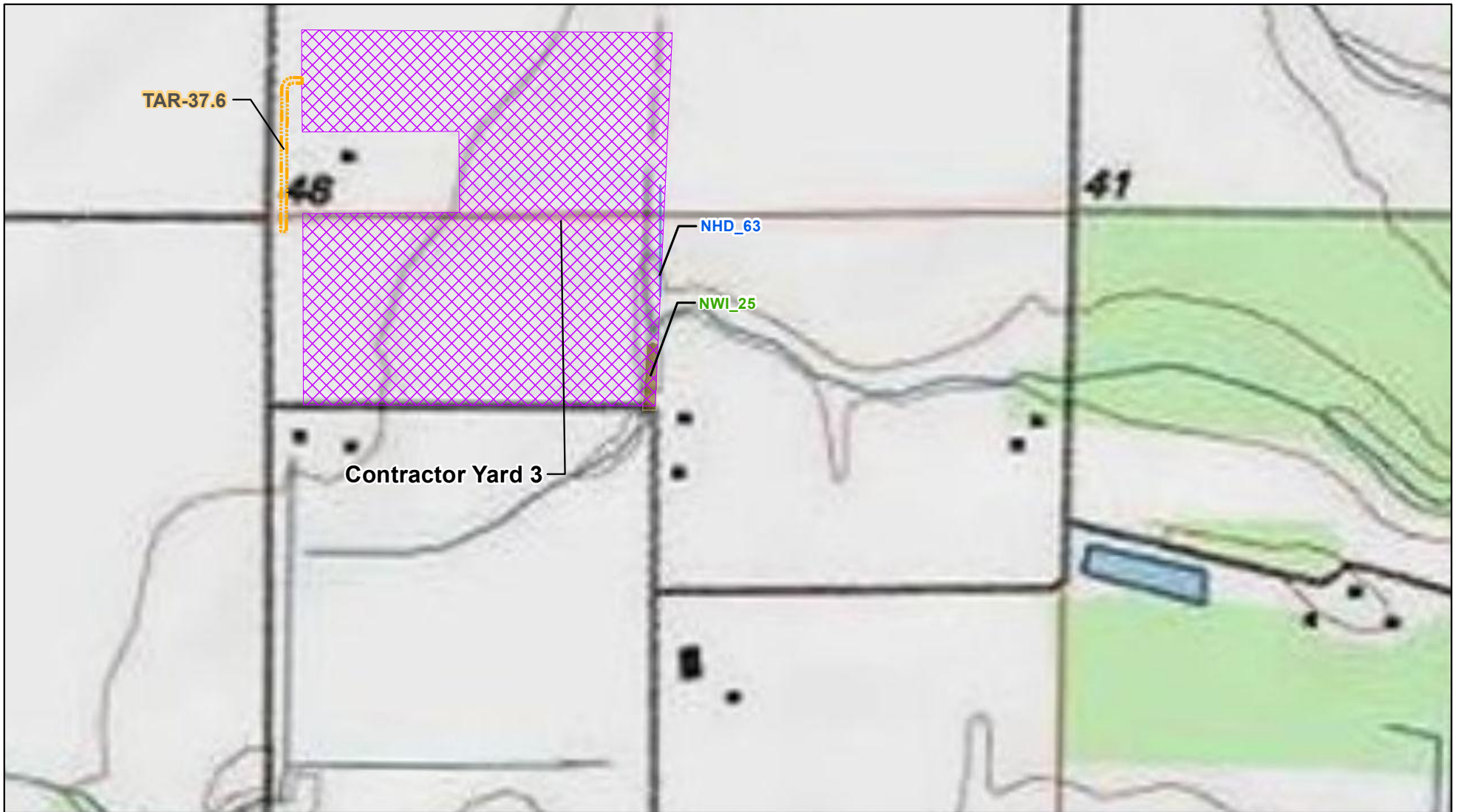


- | | | |
|-------------------|-------------------------------------|-----------------|
| MLV Site | Aboveground Facilities | L2UBHh Wetland |
| HDD Entry | Permanent Easement | PEM Wetland |
| HDD Exit | Access Road | PFO Wetland |
| Milepost | Contractor/Pipeyard | PSS Wetland |
| Proposed Mainline | TWS | Farmed Rice |
| 30" Lateral | Park and Ride | Waterbody |
| Interconnect | Temporary Offsite Construction Area | Parish Boundary |
| | DWLNG Facility | |

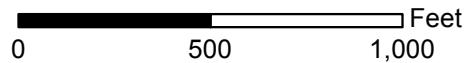


Topographic Map
 Driftwood LNG and Pipeline Project
 Driftwood LNG LLC and Driftwood Pipeline LLC
 Jefferson Davis Parish, Louisiana

Page 143 of 152	Scale: 1:6,000
NAD1983 LA S 1702 ft	Date: August, 2017



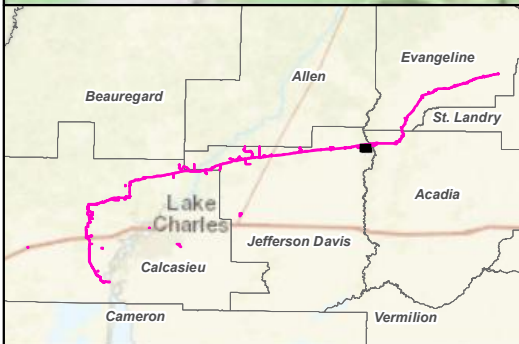
- | | | | | | |
|--|-------------------|--|-------------------------------------|--|-----------------|
| | MLV Site | | Aboveground Facilities | | L2UBHh Wetland |
| | HDD Entry | | Permanent Easement | | PEM Wetland |
| | HDD Exit | | Access Road | | PFO Wetland |
| | Milepost | | Contractor/Pipeyard | | PSS Wetland |
| | Proposed Mainline | | TWS | | Farmed Rice |
| | 30" Lateral | | Park and Ride | | Waterbody |
| | Interconnect | | Temporary Offsite Construction Area | | Parish Boundary |
| | | | DWLNG Facility | | |



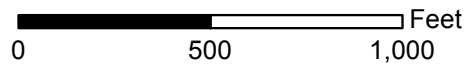
Topographic Map
 Driftwood LNG and Pipeline Project
 Driftwood LNG LLC and Driftwood Pipeline LLC
 Jefferson Davis Parish, Louisiana

Page 144 of 152	Scale: 1:6,000
NAD1983 LA S 1702 ft	Date: August, 2017

Map Continues on Page 82



- MLV Site
- HDD Entry
- HDD Exit
- Milepost
- Proposed Mainline
- 30" Lateral
- Interconnect
- Aboveground Facilities
- Permanent Easement
- Access Road
- Contractor/Pipeyard
- TWS
- Park and Ride
- Temporary Offsite Construction Area
- DWLNG Facility
- L2UBHh Wetland
- PEM Wetland
- PFO Wetland
- PSS Wetland
- Farmed Rice
- Waterbody
- Parish Boundary



Topographic Map
 Driftwood LNG and Pipeline Project
 Driftwood LNG LLC and Driftwood Pipeline LLC
 Jefferson Davis Parish, Louisiana

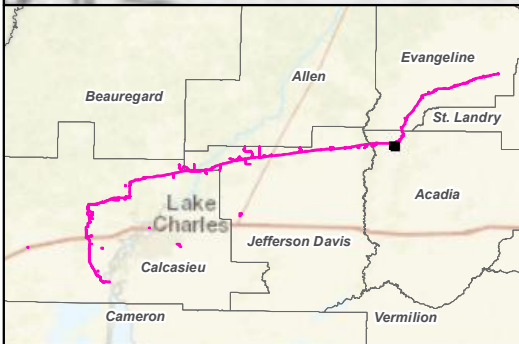
Page 145 of 152
 NAD1983 LA S 1702 ft

Scale: 1:6,000
 Date: August, 2017

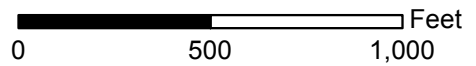
Map Continues on Page 87

SACB015

Barwick



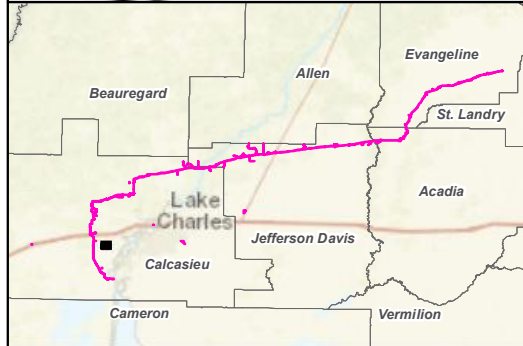
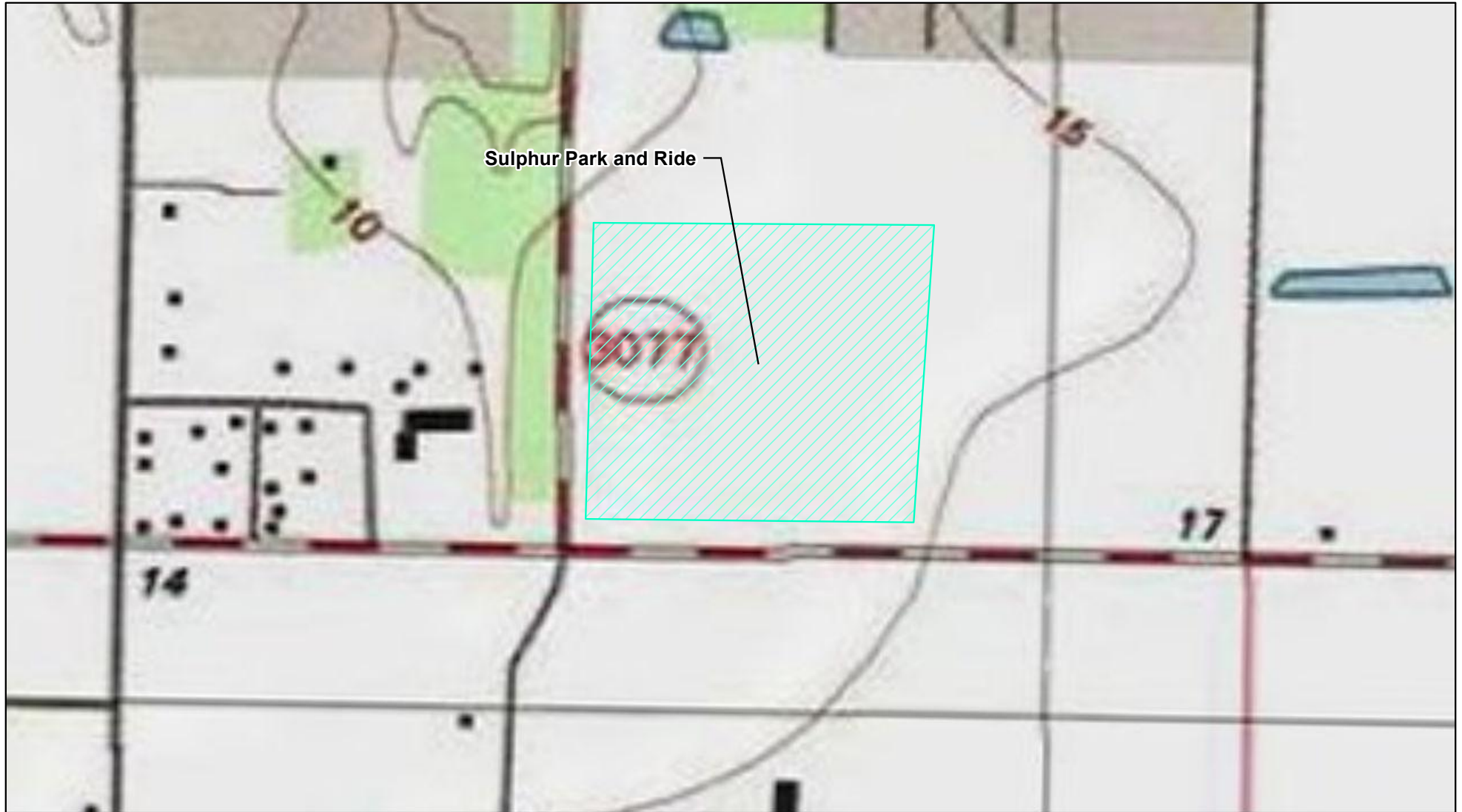
- MLV Site
- HDD Entry
- HDD Exit
- Milepost
- Proposed Mainline
- 30" Lateral
- Interconnect
- Aboveground Facilities
- Permanent Easement
- Access Road
- Contractor/Pipeyard
- TWS
- Park and Ride
- Temporary Offsite Construction Area
- DWLNG Facility
- L2UBHh Wetland
- PEM Wetland
- PFO Wetland
- PSS Wetland
- Farmed Rice
- Waterbody
- Parish Boundary



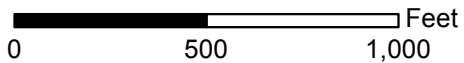
Topographic Map
 Driftwood LNG and Pipeline Project
 Driftwood LNG LLC and Driftwood Pipeline LLC
 Acadia Parish, Louisiana

Page 146 of 152
 NAD1983 LA S 1702 ft

Scale: 1:6,000
 Date: August, 2017

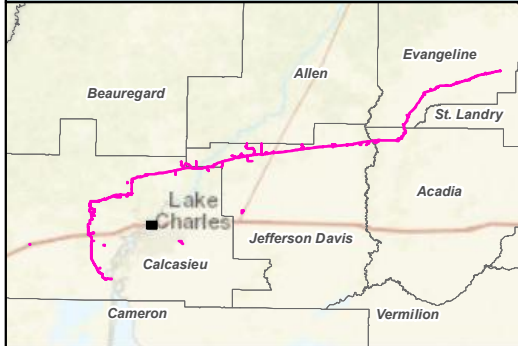


- MLV Site
- HDD Entry
- HDD Exit
- Milepost
- Proposed Mainline
- 30" Lateral
- Interconnect
- Aboveground Facilities
- Permanent Easement
- Access Road
- Contractor/Pipeyard
- TWS
- Park and Ride
- Temporary Offsite Construction Area
- DWLNG Facility
- L2UBHh Wetland
- PEM Wetland
- PFO Wetland
- PSS Wetland
- Farmed Rice
- Waterbody
- Parish Boundary

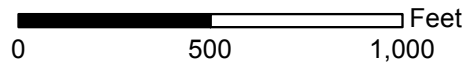


Topographic Map
 Driftwood LNG and Pipeline Project
 Driftwood LNG LLC and Driftwood Pipeline LLC
 Calcasieu Parish, Louisiana

Page 147 of 152	Scale: 1:6,000
NAD1983 LA S 1702 ft	Date: August, 2017

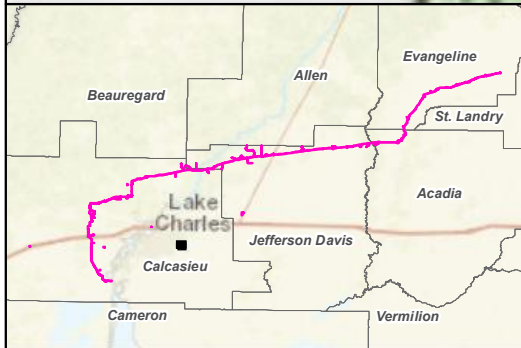
























- | | | | | | |
|--|-------------------|--|-------------------------------------|--|-----------------|
| | MLV Site | | Aboveground Facilities | | L2UBHh Wetland |
| | HDD Entry | | Permanent Easement | | PEM Wetland |
| | HDD Exit | | Access Road | | PFO Wetland |
| | Milepost | | Contractor/Pipeyard | | PSS Wetland |
| | Proposed Mainline | | TWS | | Farmed Rice |
| | 30" Lateral | | Park and Ride | | Waterbody |
| | Interconnect | | Temporary Offsite Construction Area | | Parish Boundary |
| | | | DWLNG Facility | | |




Topographic Map
 Driftwood LNG and Pipeline Project
 Driftwood LNG LLC and Driftwood Pipeline LLC
 Calcasieu Parish, Louisiana

Page 148 of 152	Scale: 1:6,000
NAD1983 LA S 1702 ft	Date: August, 2017



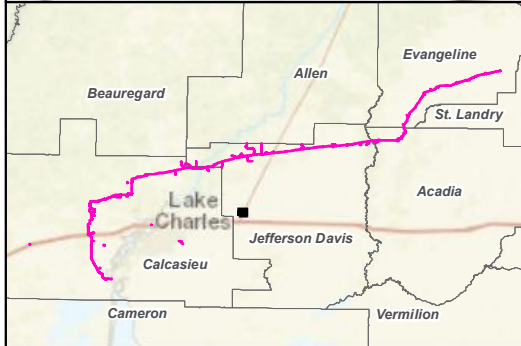
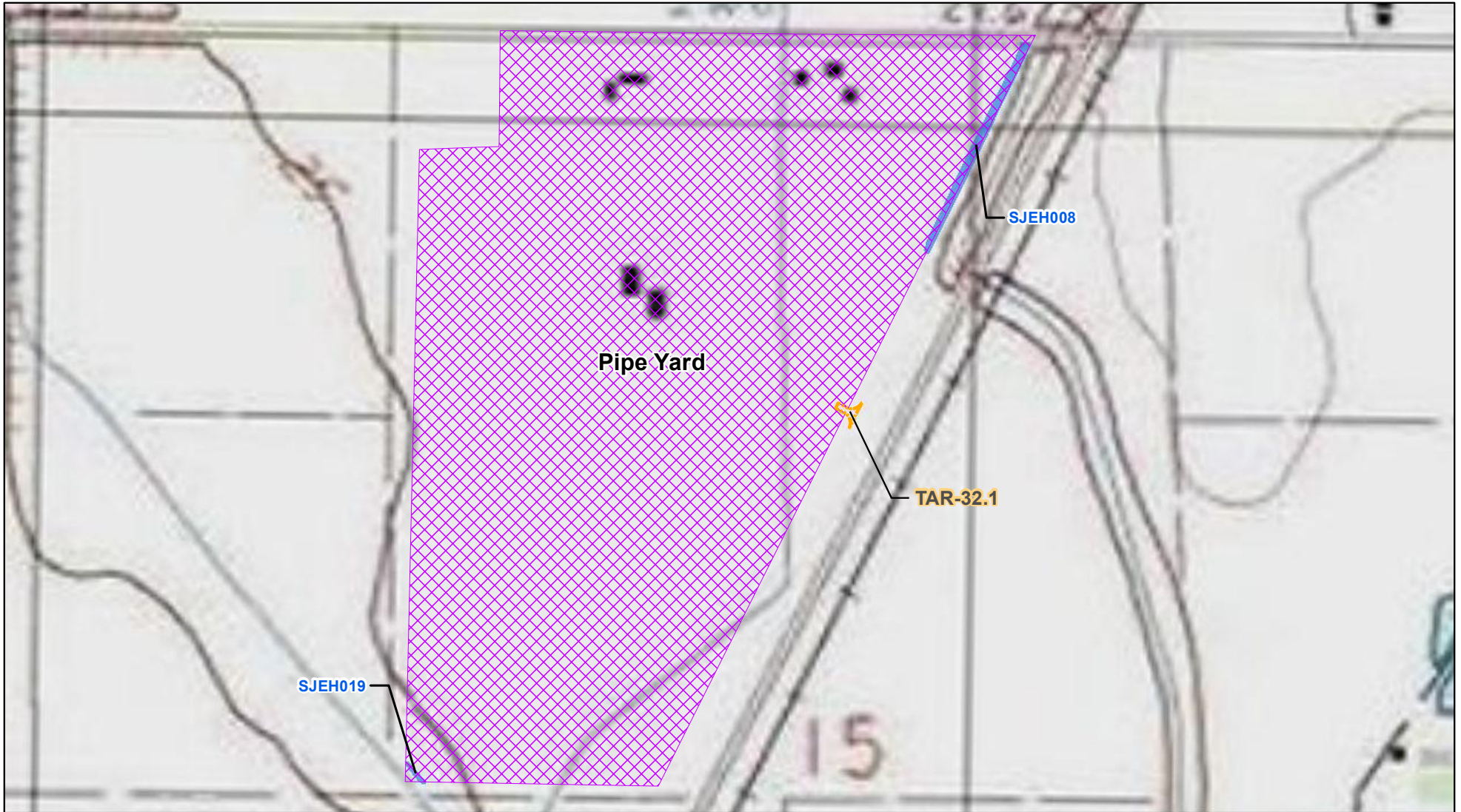
-  MLV Site
-  Aboveground Facilities
-  L2UBHh Wetland
-  HDD Entry
-  Permanent Easement
-  PEM Wetland
-  HDD Exit
-  Access Road
-  PFO Wetland
-  Milepost
-  Contractor/Pipeyard
-  PSS Wetland
-  Proposed Mainline
-  TWS
-  Farmed Rice
-  30" Lateral
-  Park and Ride
-  Waterbody
-  Interconnect
-  Temporary Offsite Construction Area
-  Parish Boundary
-  DWLNG Facility



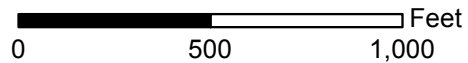
Topographic Map
 Driftwood LNG and Pipeline Project
 Driftwood LNG LLC and Driftwood Pipeline LLC
 Calcasieu Parish, Louisiana

Page 149 of 152
 NAD1983 LA S 1702 ft

Scale: 1:6,000
 Date: August, 2017

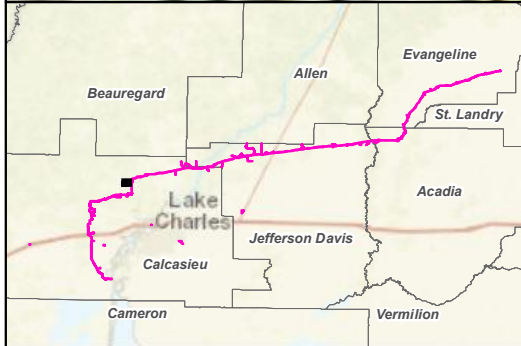
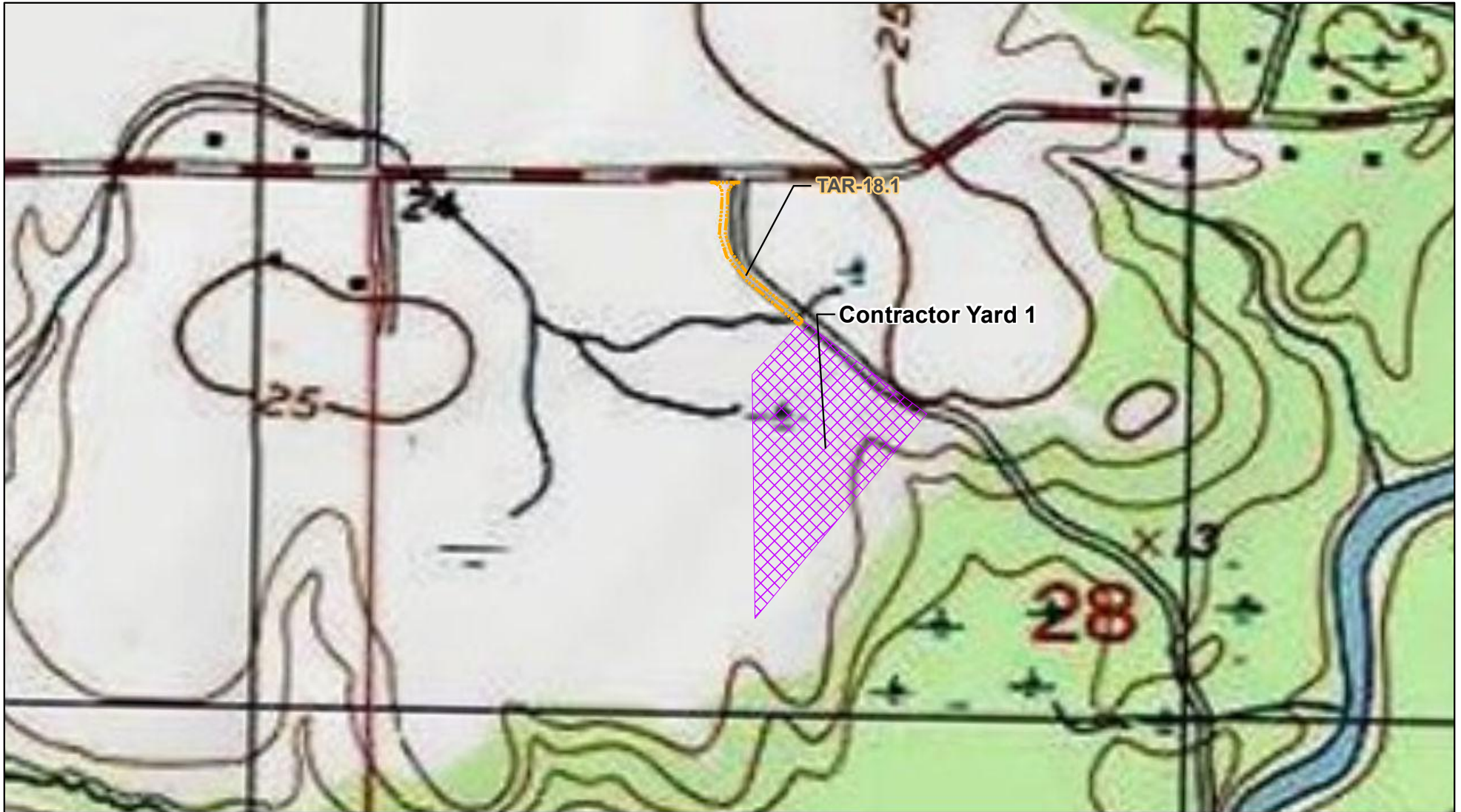


- | | | |
|-------------------|-------------------------------------|-----------------|
| MLV Site | Aboveground Facilities | L2UBHh Wetland |
| HDD Entry | Permanent Easement | PEM Wetland |
| HDD Exit | Access Road | PFO Wetland |
| Milepost | Contractor/Pipeyard | PSS Wetland |
| Proposed Mainline | TWS | Farmed Rice |
| 30" Lateral | Park and Ride | Waterbody |
| Interconnect | Temporary Offsite Construction Area | Parish Boundary |
| | DWLNG Facility | |




Topographic Map
 Driftwood LNG and Pipeline Project
 Driftwood LNG LLC and Driftwood Pipeline LLC
 Jefferson Davis Parish, Louisiana

Page 150 of 152	Scale: 1:6,000
NAD1983 LA S 1702 ft	Date: August, 2017

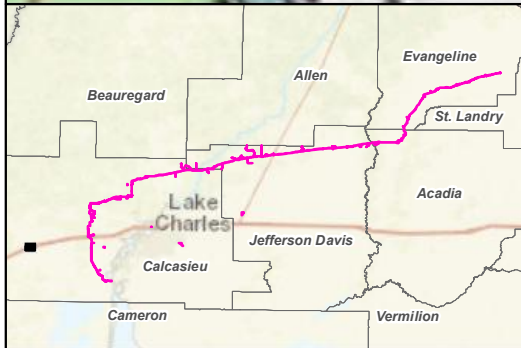
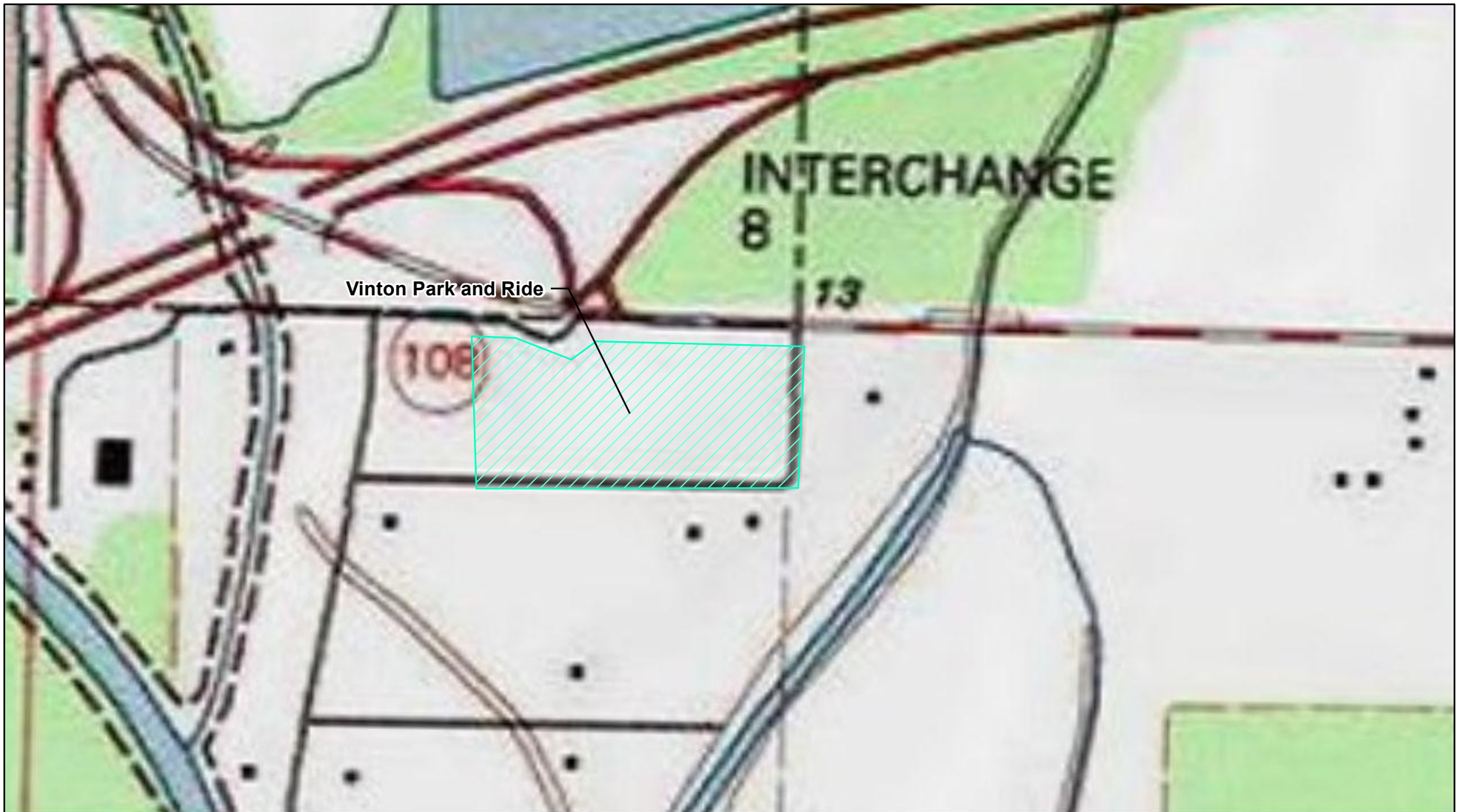


- | | | |
|-------------------|-------------------------------------|-----------------|
| MLV Site | Aboveground Facilities | L2UBHh Wetland |
| HDD Entry | Permanent Easement | PEM Wetland |
| HDD Exit | Access Road | PFO Wetland |
| Milepost | Contractor/Pipeyard | PSS Wetland |
| Proposed Mainline | TWS | Farmed Rice |
| 30" Lateral | Park and Ride | Waterbody |
| Interconnect | Temporary Offsite Construction Area | Parish Boundary |
| | DWLNG Facility | |

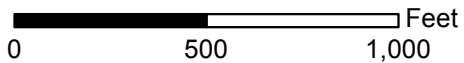


Topographic Map
 Driftwood LNG and Pipeline Project
 Driftwood LNG LLC and Driftwood Pipeline LLC
 Calcasieu Parish, Louisiana

Page 151 of 152	Scale: 1:6,000
NAD1983 LA S 1702 ft	Date: August, 2017



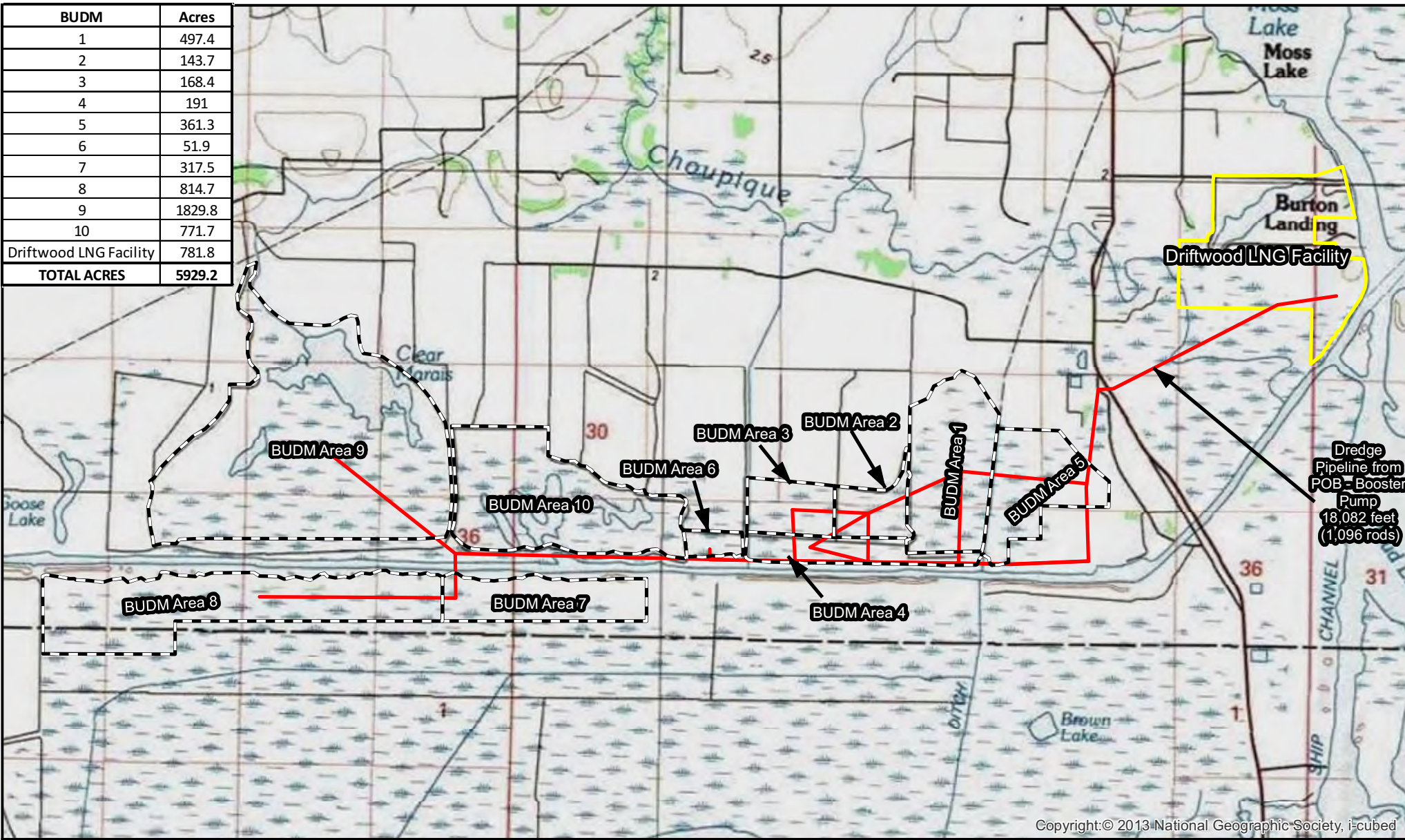
- MLV Site
- Aboveground Facilities
- L2UBHh Wetland
- HDD Entry
- Permanent Easement
- PEM Wetland
- HDD Exit
- Access Road
- PFO Wetland
- Milepost
- Contractor/Pipeyard
- PSS Wetland
- Proposed Mainline
- TWS
- Farmed Rice
- 30" Lateral
- Park and Ride
- Waterbody
- Interconnect
- Temporary Offsite Construction Area
- Parish Boundary
- DWLNG Facility



Topographic Map
 Driftwood LNG and Pipeline Project
 Driftwood LNG LLC and Driftwood Pipeline LLC
 Calcasieu Parish, Louisiana

Page 152 of 152	Scale: 1:6,000
NAD1983 LA S 1702 ft	Date: August, 2017

BUDM	Acres
1	497.4
2	143.7
3	168.4
4	191
5	361.3
6	51.9
7	317.5
8	814.7
9	1829.8
10	771.7
Driftwood LNG Facility	781.8
TOTAL ACRES	5929.2




Dredge Pipeline from POB - Booster Pump
18,082 feet (1,096 rods)

Copyright: © 2013 National Geographic Society, i-cubed


Legend

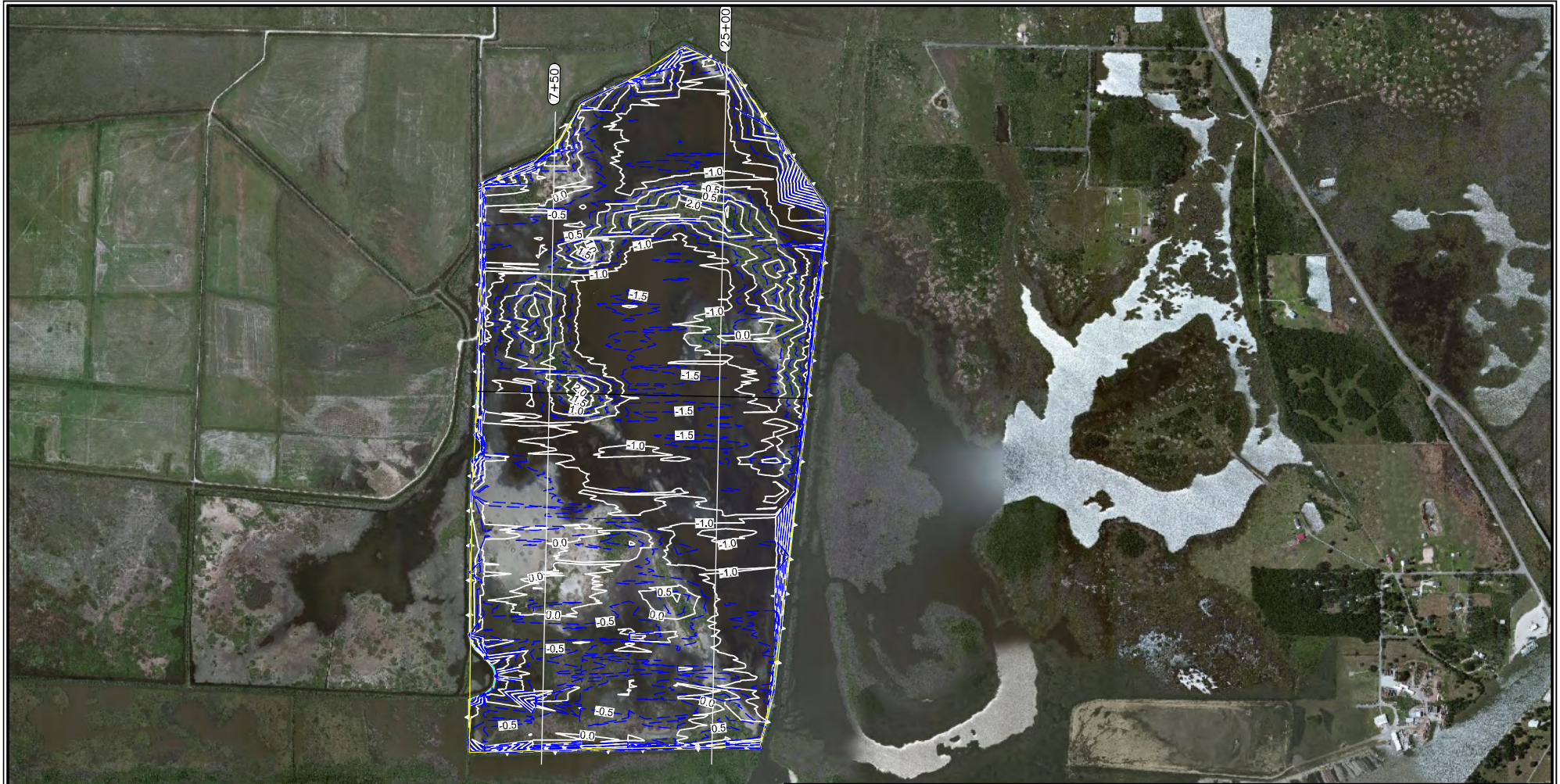
- BUDM/ Existing Containment
- Driftwood LNG Facility
- DREDGE P.L. ROUTE



Driftwood LNG Facility STREAM WETLAND SERVICES

PROPOSED DRIFTWOOD LNG FACILITY
BENEFICIAL USE OF DREDGE MATERIAL
AND MITIGATION
CALCASIEU PARISH, LOUISIANA





Scale: 1" = 1000'
 1,000' 0 500' 1,000'

AREA BUDM 1

STREAM WETLAND SERVICES
 PROPOSED MARSH CREATION
 AREA BUDM 1
 T11S-R10 & 11W
 CALCASIEU PARISH, LOUISIANA



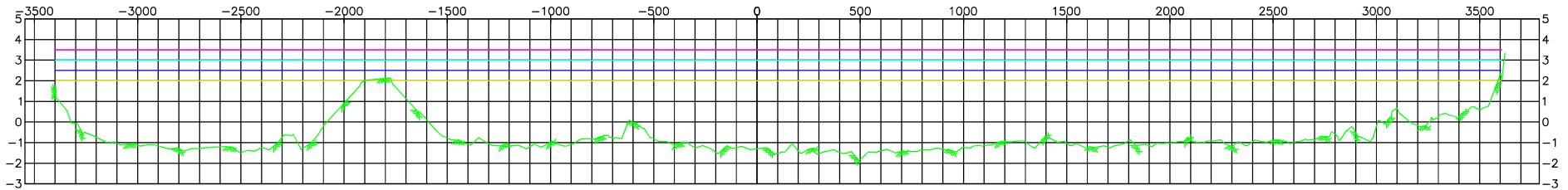
C. H. Fenstermaker & Associates, L.L.C.
 135 Regency Sq, Lafayette, LA 70508
 Ph. 337-237-2200 Fax. 337-232-3299
www.fenstermaker.com

DRAWN BY: TSM		REVISIONS			
PROJ. MGR.: JF	No.	DATE:	REVISD BY:		
DATE: 03/06/2017	No.	DATE:	REVISD BY:		
FILENAME: T:\2017\2175380\20\DWGISURVEY DETAILS\TOM MILLER\BUDM 1 DWG DETAIL EXAMPLE.dwg					

CROSS SECTION □ STA. 25+00

Horizontal Scale 1"=500'

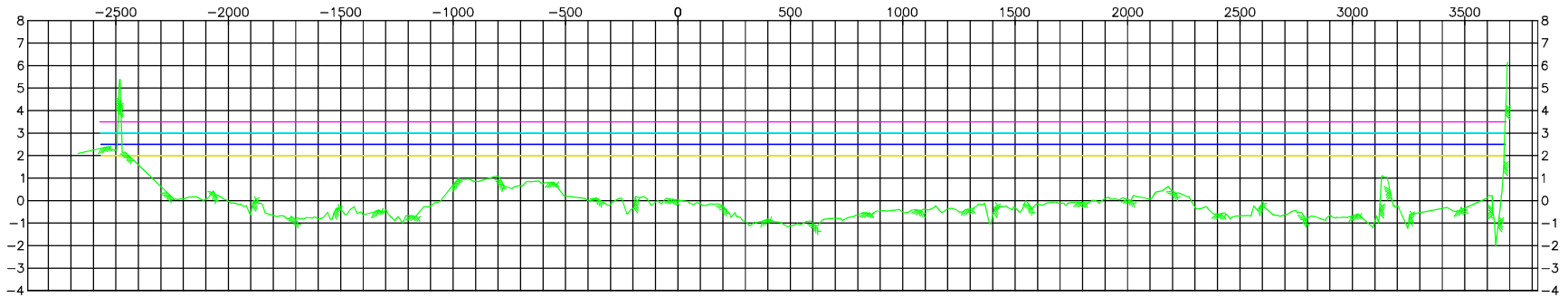
Vertical Scale 1"=5'



CROSS SECTION □ STA. 7+50

Horizontal Scale 1"=500'

Vertical Scale 1"=5'



AREA BUDM 1

STREAM WETLAND SERVICES

PROPOSED MARSH CREATION

AREA BUDM 1

T11S-R10 & 11W

CALCASIEU PARISH, LOUISIANA



C. H. Fenstermaker & Associates, L.L.C.
135 Regency Sq, Lafayette, LA 70508
Ph. 337-237-2200 Fax. 337-232-3299
www.fenstermaker.com

DRAWN BY: TSM		REVISIONS	
PROJ. MGR.: JF	No.	DATE:	REVISED BY:
DATE: 03/06/2017	No.	DATE:	REVISED BY:
FILENAME: T:\2017\2175380_20\DWG\SURVEY DETAILS\TOM MILLER\BUDM 1 DWG DETAIL EXAMPLE.dwg			



NAD 86 LOUISIANA SOUTH

Scale: 1" = 600'

600' 0 300' 600'

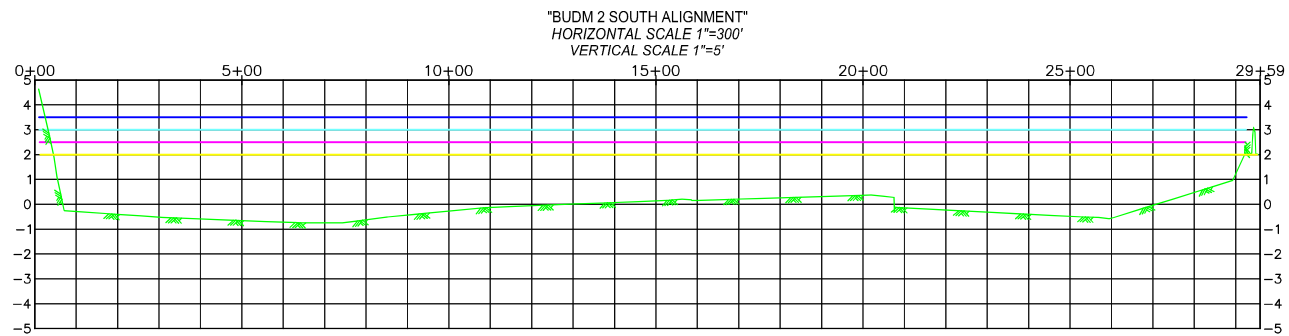
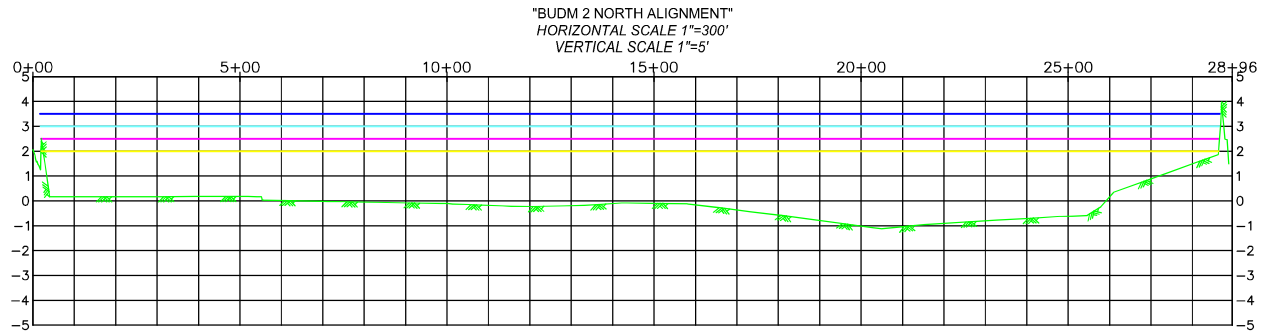
AREA BUDM 2

STREAM WETLAND SERVICES
 PROPOSED MARSH CREATION
 AREA BUDM 2
 T11S-R10 & 11W
 CALCASIEU PARISH, LOUISIANA



C. H. Fenstermaker & Associates, L.L.C.
 135 Regency Sq, Lafayette, LA 70508
 Ph. 337-237-2200 Fax. 337-232-3299
www.fenstermaker.com

DRAWN BY: TSM		REVISIONS			
PROJ. MGR.: JF	No.	DATE:	REVISED BY:		
DATE: 03/06/2017	No.	DATE:	REVISED BY:		
FILENAME: T:\2017\2175380_20\DWG\SURVEY DETAILS\TOM MILLER\BUDM 2 DWG DETAIL EXAMPLE.dwg					



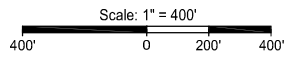
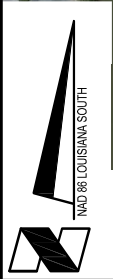
AREA BUDM 2

STREAM WETLAND SERVICES
PROPOSED MARSH CREATION
AREA BUDM 2
T11S-R10 & 11W
CALCASIEU PARISH, LOUISIANA



C. H. Fenstermaker & Associates, L.L.C.
135 Regency Sq, Lafayette, LA 70508
Ph. 337-237-2200 Fax. 337-232-3299
www.fenstermaker.com

DRAWN BY: TSM		REVISIONS			
PROJ. MGR.: JF	No.	DATE:	REVISED BY:		
DATE: 03/06/2017	No.	DATE:	REVISED BY:		
FILENAME: T:\2017\2175380\20\DWG\SURVEY DETAILS\TOM MILLER\BUDM 2 DWG DETAIL EXAMPLE.dwg					



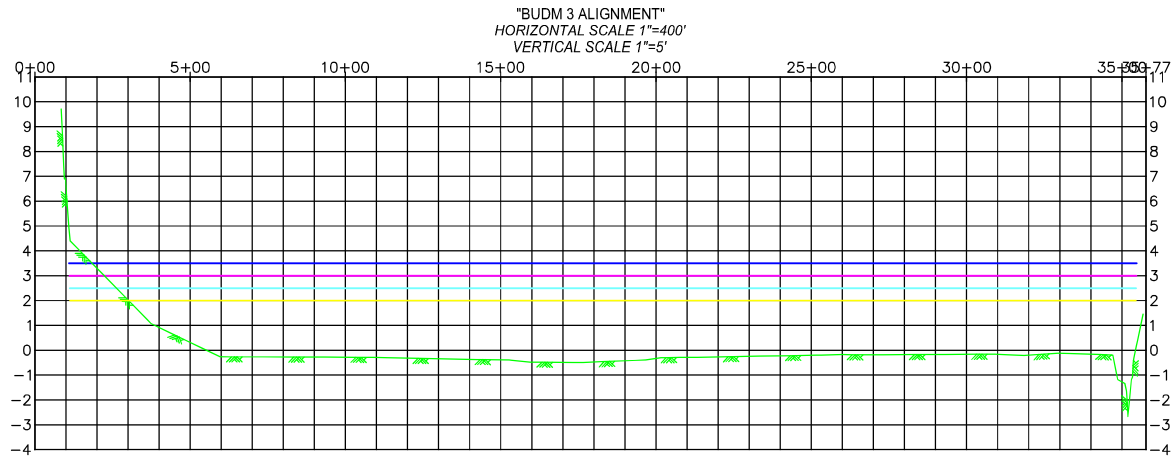
AREA BUDM 3

STREAM WETLAND SERVICES
 PROPOSED MARSH CREATION
 AREA BUDM 3
 T11S-R10 & 11W
 CALCASIEU PARISH, LOUISIANA



C. H. Fenstermaker & Associates, L.L.C.
 135 Regency Sq, Lafayette, LA 70508
 Ph. 337-237-2200 Fax. 337-232-3299
www.fenstermaker.com

DRAWN BY: TSM		REVISIONS			
PROJ. MGR.: JF	No.	DATE:	REVISED BY:		
DATE: 03/06/2017	No.	DATE:	REVISED BY:		
FILENAME: T:\2017\2175380\20\DWG\SURVEY DETAILS\TOM MILLER\BUDM 3 DWG DETAIL EXAMPLE.dwg					



C. H. Fenstermaker & Associates, L.L.C.
135 Regency Sq. Lafayette, LA 70508
Ph. 337-237-2200 Fax. 337-232-3299
www.fenstermaker.com

AREA BUDM 3

STREAM WETLAND SERVICES
PROPOSED MARSH CREATION
AREA BUDM 3
T11S-R10 & 11W
CALCASIEU PARISH, LOUISIANA

DRAWN BY: TSM

REVISIONS

PROJ. MGR.: JF

No.

DATE:

REVISED BY:

DATE: 03/06/2017

No.

DATE:

REVISED BY:

FILENAME: T:\2017\2175380.20\DWG\SURVEY DETAILS\TOM MILLER\BUDM 3 DWG DETAIL EXAMPLE.dwg



Scale: 1" = 1000'
 1,000' 0 500' 1,000'

Sheet 21 of 34

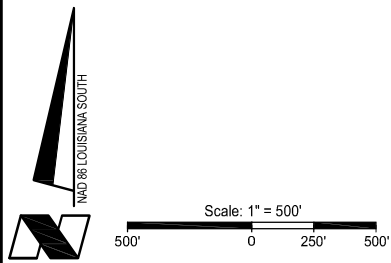
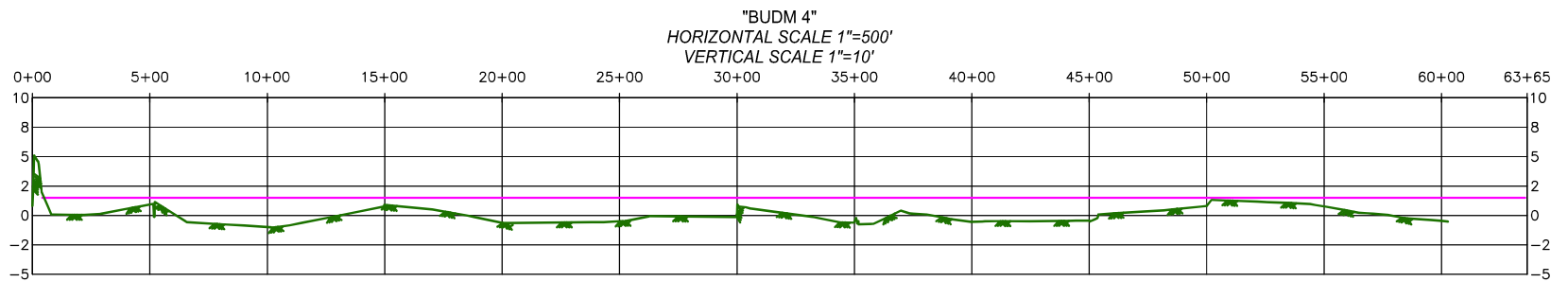
AREA BUDM 4 DEWATERING AREA

STREAM WETLAND SERVICES
 PROPOSED MARSH CREATION
 AREA BUDM 4 DEWATERING AREA
 T11S-R10 & 11W
 CALCASIEU PARISH, LOUISIANA



C. H. Fenstermaker & Associates, L.L.C.
 135 Regency Sq, Lafayette, LA 70508
 Ph. 337-237-2200 Fax. 337-232-3299
www.fenstermaker.com

DRAWN BY: TSM		REVISIONS	
PROJ. MGR.: JF	No. 1	DATE: 04/19/2017	REVISED BY:
DATE: 03/06/2017	No.	DATE:	REVISED BY:
FILENAME: T:\2017\2175380_20\DWG\SURVEY DETAILS\TOM MILLER\BUDM 4 DWG DETAIL EXAMPLE.dwg			

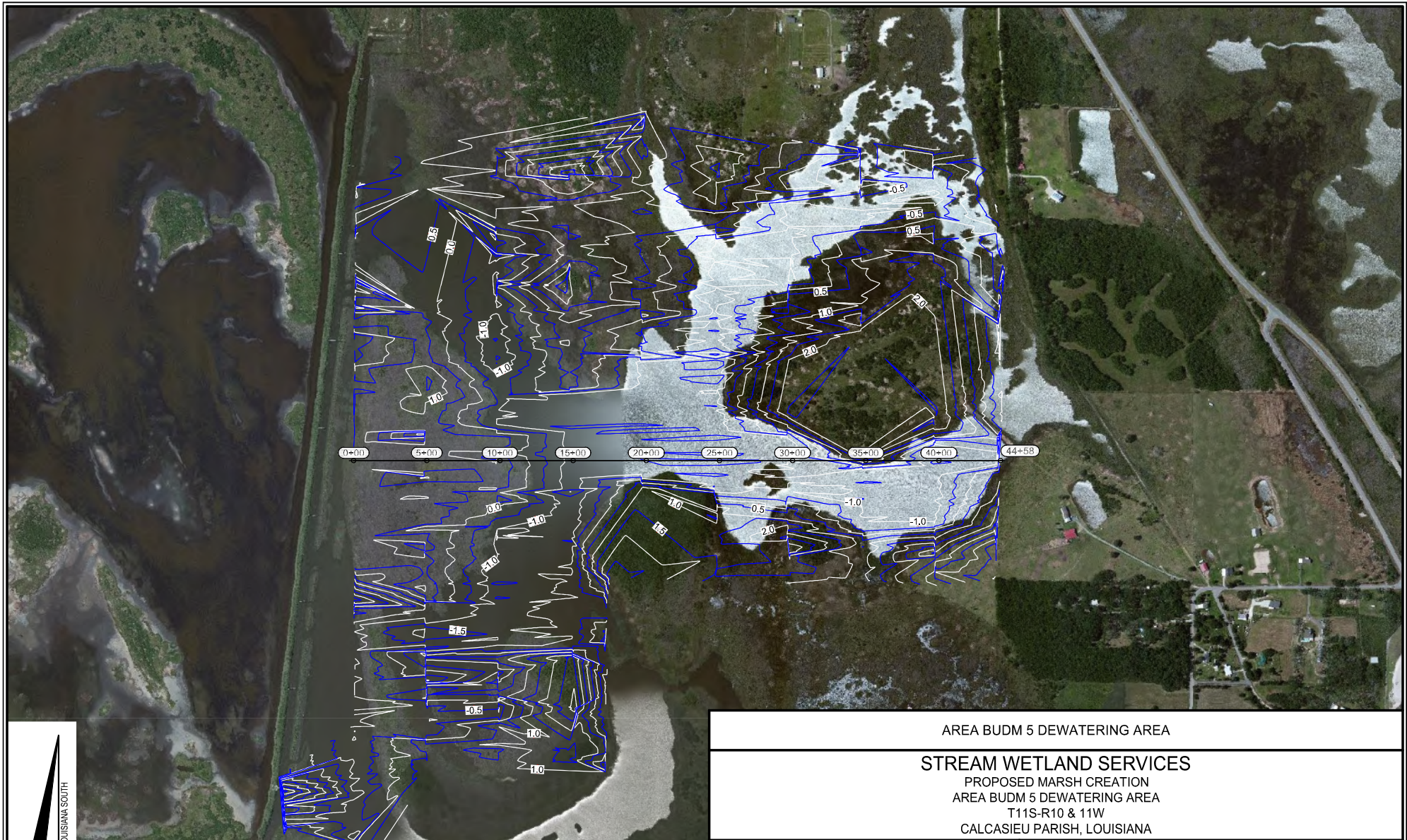


C. H. Fenstermaker & Associates, L.L.C.
135 Regency Sq. Lafayette, LA 70508
Ph. 337-237-2200 Fax. 337-232-3299
www.fenstermaker.com

AREA BUDM 4 DEWATERING AREA

STREAM WETLAND SERVICES
PROPOSED MARSH CREATION
AREA BUDM 4 DEWATERING AREA
T11S-R10 & 11W
CALCASIEU PARISH, LOUISIANA

DRAWN BY: TSM		REVISIONS	
PROJ. MGR.: JF	No. 1	DATE: 04/19/2017	REVISED BY:
DATE: 03/06/2017	No.	DATE:	REVISED BY:
FILENAME: T:\2017\2175380\20\DWG\SURVEY DETAILS\TOM MILLER\BUDM 4 DWG DETAIL EXAMPLE.dwg			



NAD 88 LOUISIANA SOUTH

Scale: 1" = 600'

600' 0 300' 600'

AREA BUDM 5 DEWATERING AREA

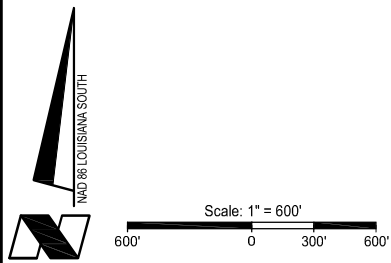

STREAM WETLAND SERVICES
 PROPOSED MARSH CREATION
 AREA BUDM 5 DEWATERING AREA
 T11S-R10 & 11W
 CALCASIEU PARISH, LOUISIANA




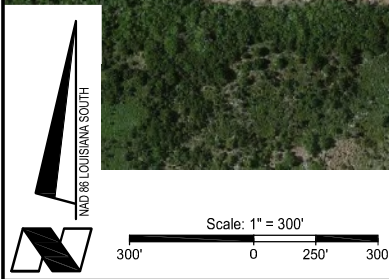
C. H. Fenstermaker & Associates, L.L.C.
 135 Regency Sq, Lafayette, LA 70508
 Ph. 337-237-2200 Fax. 337-232-3299
www.fenstermaker.com

DRAWN BY: TSM		REVISIONS	
PROJ. MGR.: JF	No. 1	DATE: 04/19/2017	REVISED BY:
DATE: 03/06/2017	No.	DATE:	REVISED BY:
FILENAME: T:\2017\2175380_20\DWG\SURVEY DETAILS\TOM MILLER\BUDM 5 DWG DETAIL EXAMPLE.dwg			

"BUDM 5"
 HORIZONTAL SCALE 1"=300'
 VERTICAL SCALE 1"=10'



AREA BUDM 5 DEWATERING AREA				
STREAM WETLAND SERVICES PROPOSED MARSH CREATION AREA BUDM 5 DEWATERING AREA T11S-R10 & 11W CALCASIEU PARISH, LOUISIANA				
	C. H. Fenstermaker & Associates, L.L.C. 135 Regency Sq, Lafayette, LA 70508 Ph. 337-237-2200 Fax. 337-232-3299 www.fenstermaker.com		REVISIONS	
	DRAWN BY: TSM	No. 1	DATE: 04/19/2017	REVISED BY:
	PROJ. MGR.: JF	No.	DATE:	REVISED BY:
	DATE: 03/06/2017	No.	DATE:	REVISED BY:
FILENAME: T:\2017\2175380\20\DWG\SURVEY DETAILS\TOM MILLER\BUDM 5 DWG DETAIL EXAMPLE.dwg				

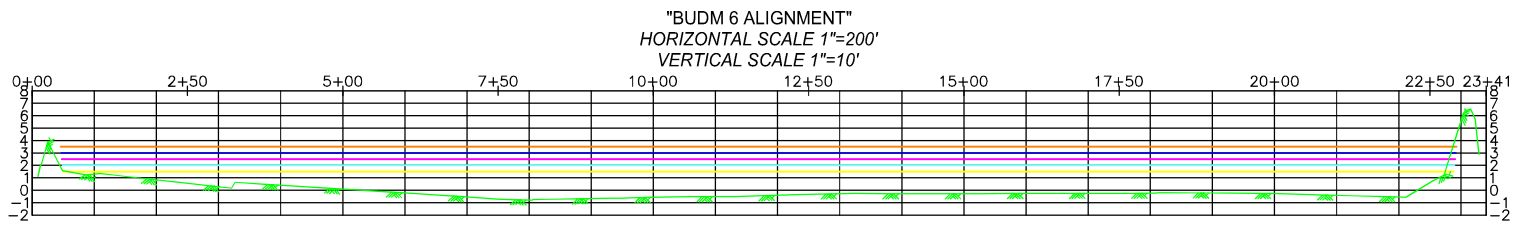


C. H. Fenstermaker & Associates, L.L.C.
 135 Regency Sq, Lafayette, LA 70508
 Ph. 337-237-2200 Fax. 337-232-3299
www.fenstermaker.com


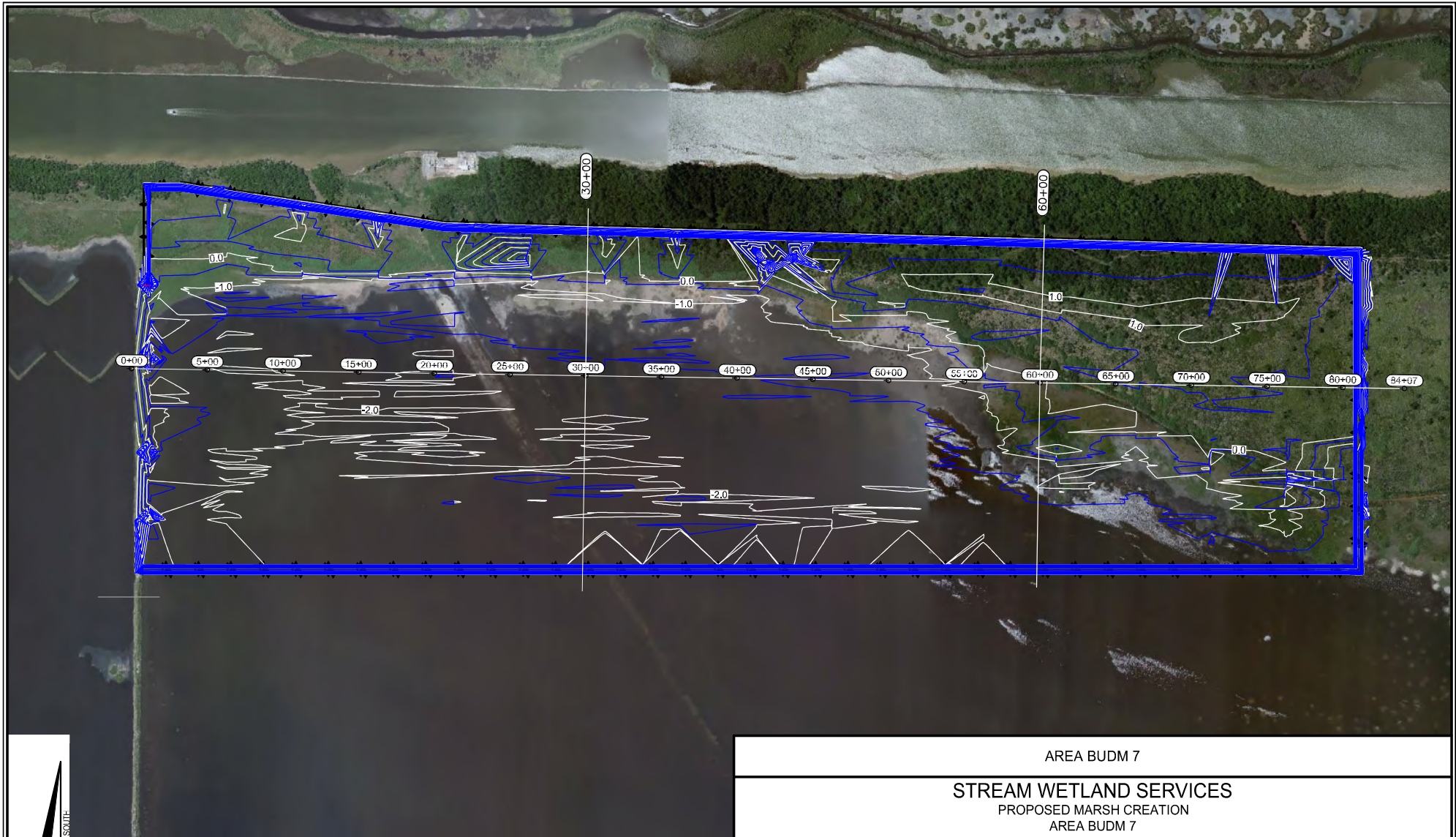
AREA BUDM 6

STREAM WETLAND SERVICES
 PROPOSED MARSH CREATION
 AREA BUDM 6
 T11S-R10 & 11W
 CALCASIEU PARISH, LOUISIANA

DRAWN BY: TSM		REVISIONS			
PROJ. MGR.: JF	No.	DATE:	REVISED BY:		
DATE: 03/06/2017	No.	DATE:	REVISED BY:		
FILENAME: T:\2017\2175380_20\DWG\SURVEY DETAILS\TOM MILLER\BUDM 6 DWG DETAIL EXAMPLE.dwg					



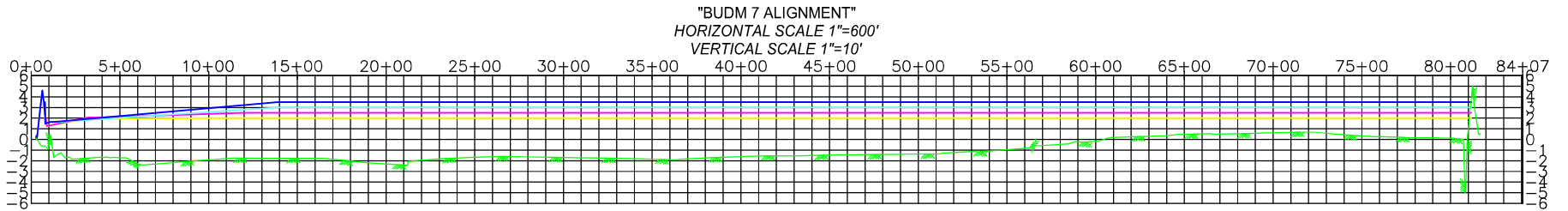
AREA BUDM 6			
STREAM WETLAND SERVICES PROPOSED MARSH CREATION AREA BUDM 6 T11S-R10 & 11W CALCASIEU PARISH, LOUISIANA			
	C. H. Fenstermaker & Associates, L.L.C. 135 Regency Sq, Lafayette, LA 70508 Ph. 337-237-2200 Fax. 337-232-3299 www.fenstermaker.com		DRAWN BY: TSM
	PROJ. MGR.: JF	No.	DATE:
	DATE: 03/06/2017	No.	DATE:
	FILENAME: T:\2017\2175380_20\DWG\SURVEY DETAILS\TOM MILLER\BUDM 6 DWG DETAIL EXAMPLE.dwg		
REVISIONS			
		REVISED BY:	
		REVISED BY:	



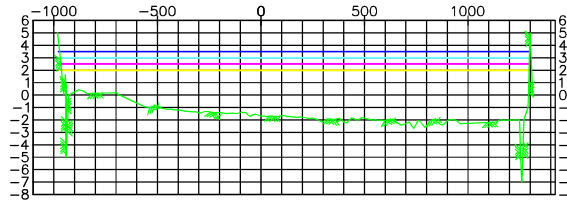
AREA BUDM 7			
STREAM WETLAND SERVICES PROPOSED MARSH CREATION AREA BUDM 7 T11S-R10 & 11W CALCASIEU PARISH, LOUISIANA			
DRAWN BY: TSM		REVISIONS	
PROJ. MGR.: JF	No.	DATE:	REVISED BY:
DATE: 03/06/2017	No.	DATE:	REVISED BY:
FILENAME: T:\2017\2175380\20\DWG\SURVEY DETAILS\TOM MILLER\BUDM 7 DWG DETAIL EXAMPLE.dwg			



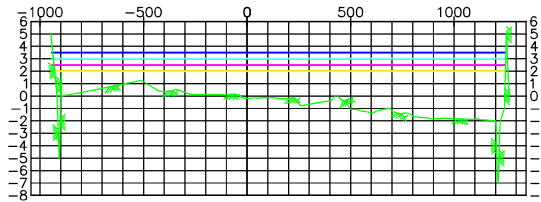
C. H. Fenstermaker & Associates, L.L.C.
 135 Regency Sq, Lafayette, LA 70508
 Ph. 337-237-2200 Fax. 337-232-3299
www.fenstermaker.com



CROSS SECTION □ STA. 30+00
 Horizontal Scale 1"=600'
 Vertical Scale 1"=10'



CROSS SECTION □ STA. 60+00
 Horizontal Scale 1"=600'
 Vertical Scale 1"=10'



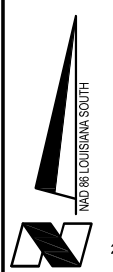
AREA BUDM 7

STREAM WETLAND SERVICES
 PROPOSED MARSH CREATION
 AREA BUDM 7
 T11S-R10 & 11W
 CALCASIEU PARISH, LOUISIANA



C. H. Fenstermaker & Associates, L.L.C.
 135 Regency Sq, Lafayette, LA 70508
 Ph. 337-237-2200 Fax. 337-232-3299
 www.fenstermaker.com

DRAWN BY: TSM		REVISIONS			
PROJ. MGR.: JF	No.	DATE:	REVISD BY:		
DATE: 03/06/2017	No.	DATE:	REVISD BY:		
FILENAME: T:\2017\2175380\20\DWG\SURVEY DETAILS\TOM MILLER\BUDM 7 DWG DETAIL EXAMPLE.dwg					



Scale: 1" = 2,000'
 2,000' 0 1,000' 2,000'

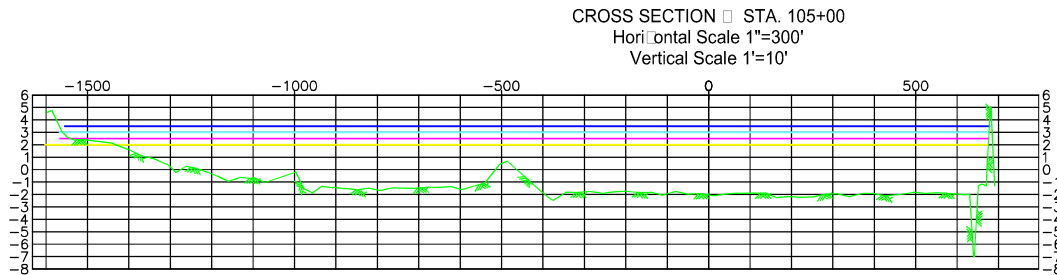
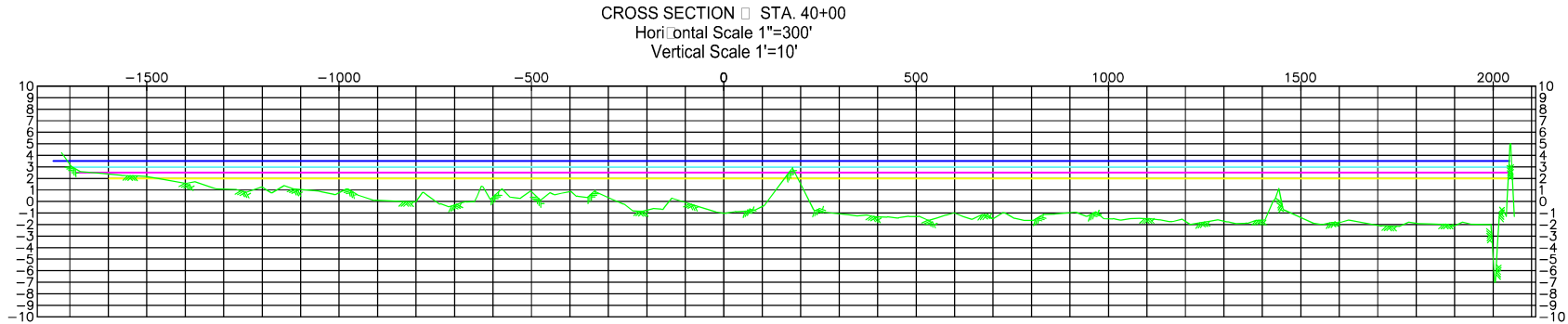


C. H. Fenstermaker & Associates, L.L.C.
 135 Regency Sq, Lafayette, LA 70508
 Ph. 337-237-2200 Fax. 337-232-3299
 www.fenstermaker.com

AREA BUDM 8

STREAM WETLAND SERVICES
 PROPOSED MARSH CREATION
 AREA BUDM 8
 T11S-R10 & 11W
 CALCASIEU PARISH, LOUISIANA

DRAWN BY: TSM		REVISIONS			
PROJ. MGR.: JF	No.	DATE:	REVISED BY:		
DATE: 03/06/2017	No.	DATE:	REVISED BY:		
FILENAME: T:\2017\2175380\20\DWG\SURVEY DETAILS\TOM MILLER\BUDM 8 DWG DETAIL EXAMPLE.dwg					




C. H. Fenstermaker & Associates, L.L.C.
135 Regency Sq, Lafayette, LA 70508
Ph. 337-237-2200 Fax. 337-232-3299
www.fenstermaker.com

AREA BUDM 1

STREAM WETLAND SERVICES
PROPOSED MARSH CREATION
AREA BUDM 1
T11S-R10 & 11W
CALCASIEU PARISH, LOUISIANA

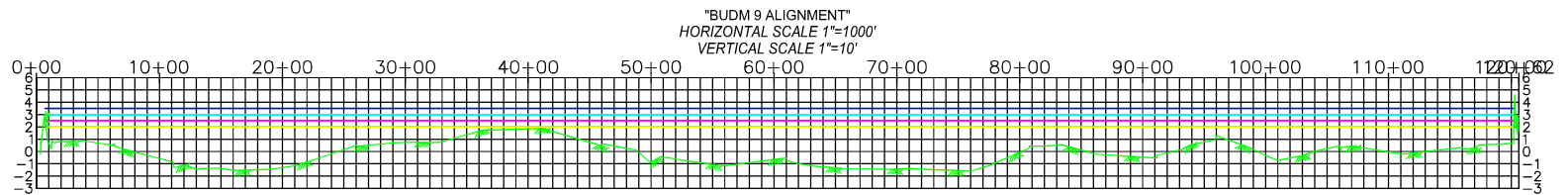
DRAWN BY: TSM		REVISIONS			
PROJ. MGR.: JF	No.	DATE:	REVISED BY:		
DATE: 03/06/2017	No.	DATE:	REVISED BY:		
FILENAME: T:\2017\2175380\20\DWG\SURVEY DETAILS\TOM MILLER\BUDM 8 DWG DETAIL EXAMPLE.dwg					



AREA BUDM 9			
STREAM WETLAND SERVICES PROPOSED MARSH CREATION AREA BUDM 9 T11S-R10 & 11W CALCASIEU PARISH, LOUISIANA			
DRAWN BY: TSM		REVISIONS	
PROJ. MGR.: JF	No.	DATE:	REVISED BY:
DATE: 03/06/2017	No.	DATE:	REVISED BY:
FILENAME: T:\2017\2175380_20\DWGISURVEY DETAILS\TOM MILLER\BUDM 9 DWG DETAIL EXAMPLE.dwg			



C. H. Fenstermaker & Associates, L.L.C.
 135 Regency Sq. Lafayette, LA 70508
 Ph. 337-237-2200 Fax. 337-232-3299
www.fenstermaker.com



AREA BUDM 9

STREAM WETLAND SERVICES
PROPOSED MARSH CREATION
AREA BUDM 9
T11S-R10 & 11W
CALCASIEU PARISH, LOUISIANA



C. H. Fenstermaker & Associates, L.L.C.
135 Regency Sq, Lafayette, LA 70508
Ph. 337-237-2200 Fax. 337-232-3299
www.fenstermaker.com

DRAWN BY: TSM		REVISIONS	
PROJ. MGR.: JF	No.	DATE:	REVISED BY:
DATE: 03/06/2017	No.	DATE:	REVISED BY:
FILENAME: T:\2017\2175380_20\DWG\SURVEY DETAILS\TOM MILLER\BUDM 9 DWG DETAIL EXAMPLE.dwg			



NAD 83 (2011) LOUISIANA SOUTH

Scale: 1" = 1,000'

1,000' 0 500' 1,000'

AREA BUDM 10

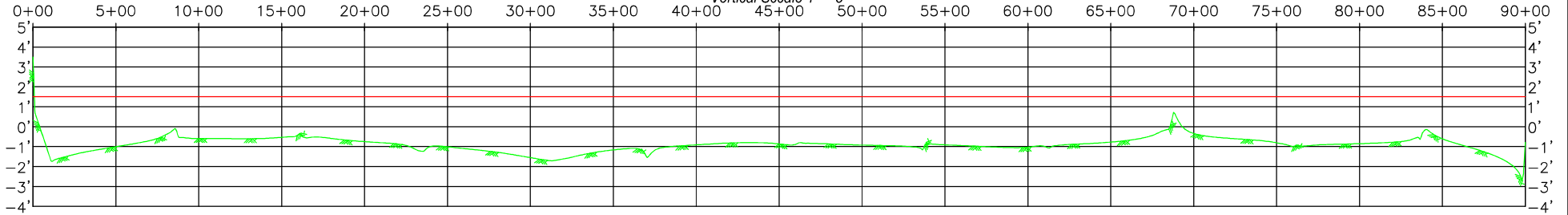
STREAM WETLAND SERVICES
 PROPOSED MARSH CREATION
 AREA BUDM 10
 T11S-R10 & 11W
 CALCASIEU PARISH, LOUISIANA



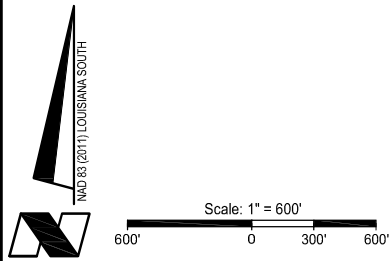
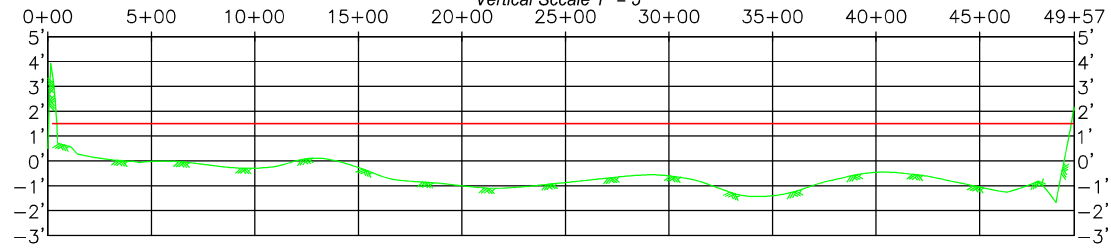
C. H. Fenstermaker & Associates, L.L.C.
 135 Regency Sq, Lafayette, LA 70508
 Ph. 337-237-2200 Fax. 337-232-3299
www.fenstermaker.com

DRAWN BY: TSM		REVISIONS	
PROJ. MGR.: JF	No.	DATE:	REVISED BY:
DATE: 09/27/2017	No.	DATE:	REVISED BY:
FILENAME: T:\2017\2175380_20\DWG\SURVEY DETAILS\TOM MILLER\BUDM 10 DWG DETAIL EXAMPLE.dwg			

BUDM AREA 10
 CROSS SECTION A-B'
 Horizontal Scale 1" = 600'
 Vertical Scale 1" = 5'



BUDM AREA 10
 CROSS SECTION B-B'
 Horizontal Scale 1" = 600'
 Vertical Scale 1" = 5'



AREA BUDM 10			
STREAM WETLAND SERVICES PROPOSED MARSH CREATION AREA BUDM 10 T11S-R10 & 11W CALCASIEU PARISH, LOUISIANA			
		C. H. Fenstermaker & Associates, L.L.C. 135 Regency Sq. Lafayette, LA 70508 Ph. 337-237-2200 Fax. 337-232-3299 www.fenstermaker.com	
DRAWN BY: TSM	REVISIONS		
PROJ. MGR.: JF	No.	DATE:	REVISED BY:
DATE: 09/27/2017	No.	DATE:	REVISED BY:
FILENAME: T:\2017\2175380_20\DWG\SURVEY DETAILS\TOM MILLER\BUDM 10 DWG DETAIL EXAMPLE.dwg			