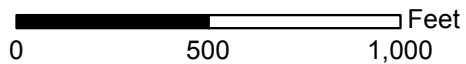
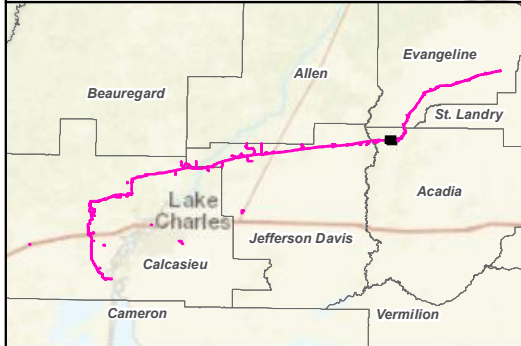
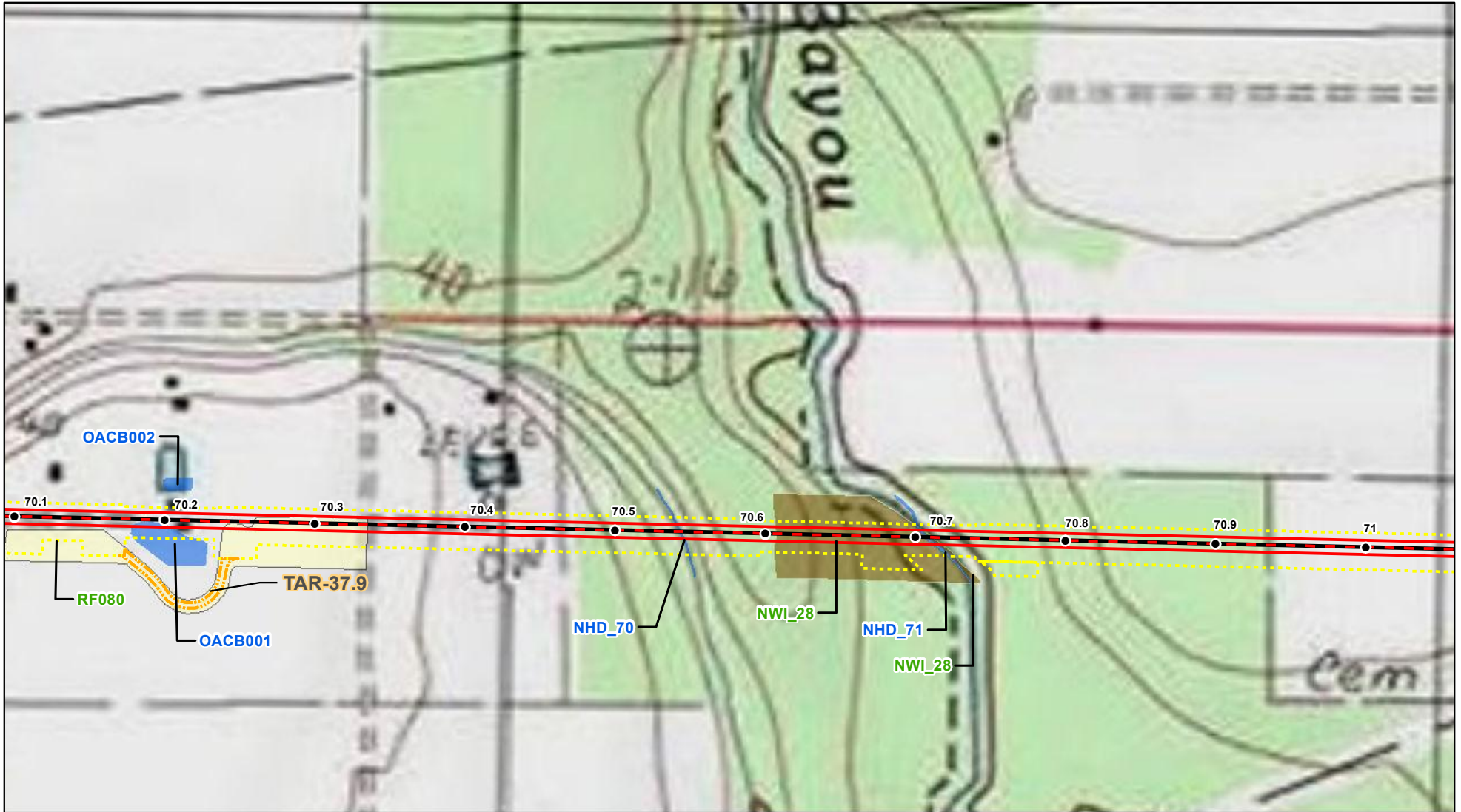
























- |                   |                                     |                 |
|-------------------|-------------------------------------|-----------------|
| MLV Site          | Aboveground Facilities              | L2UBHh Wetland  |
| HDD Entry         | Permanent Easement                  | PEM Wetland     |
| HDD Exit          | Access Road                         | PFO Wetland     |
| Milepost          | Contractor/Pipeyard                 | PSS Wetland     |
| Proposed Mainline | TWS                                 | Farmed Rice     |
| 30" Lateral       | Park and Ride                       | Waterbody       |
| Interconnect      | Temporary Offsite Construction Area | Parish Boundary |
|                   | DWLNG Facility                      |                 |

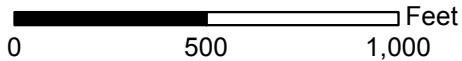


**Topographic Map**  
 Driftwood LNG and Pipeline Project  
 Driftwood LNG LLC and Driftwood Pipeline LLC  
 Acadia Parish, Louisiana

Page 85 of 152	Scale: 1:6,000
NAD1983 LA S 1702 ft	Date: August, 2017



-  MLV Site
-  Aboveground Facilities
-  L2UBHh Wetland
-  HDD Entry
-  Permanent Easement
-  PEM Wetland
-  HDD Exit
-  Access Road
-  PFO Wetland
-  Milepost
-  Contractor/Pipeyard
-  PSS Wetland
-  Proposed Mainline
-  TWS
-  Farmed Rice
-  30" Lateral
-  Park and Ride
-  Waterbody
-  Interconnect
-  Temporary Offsite Construction Area
-  Parish Boundary
-  DWLNG Facility



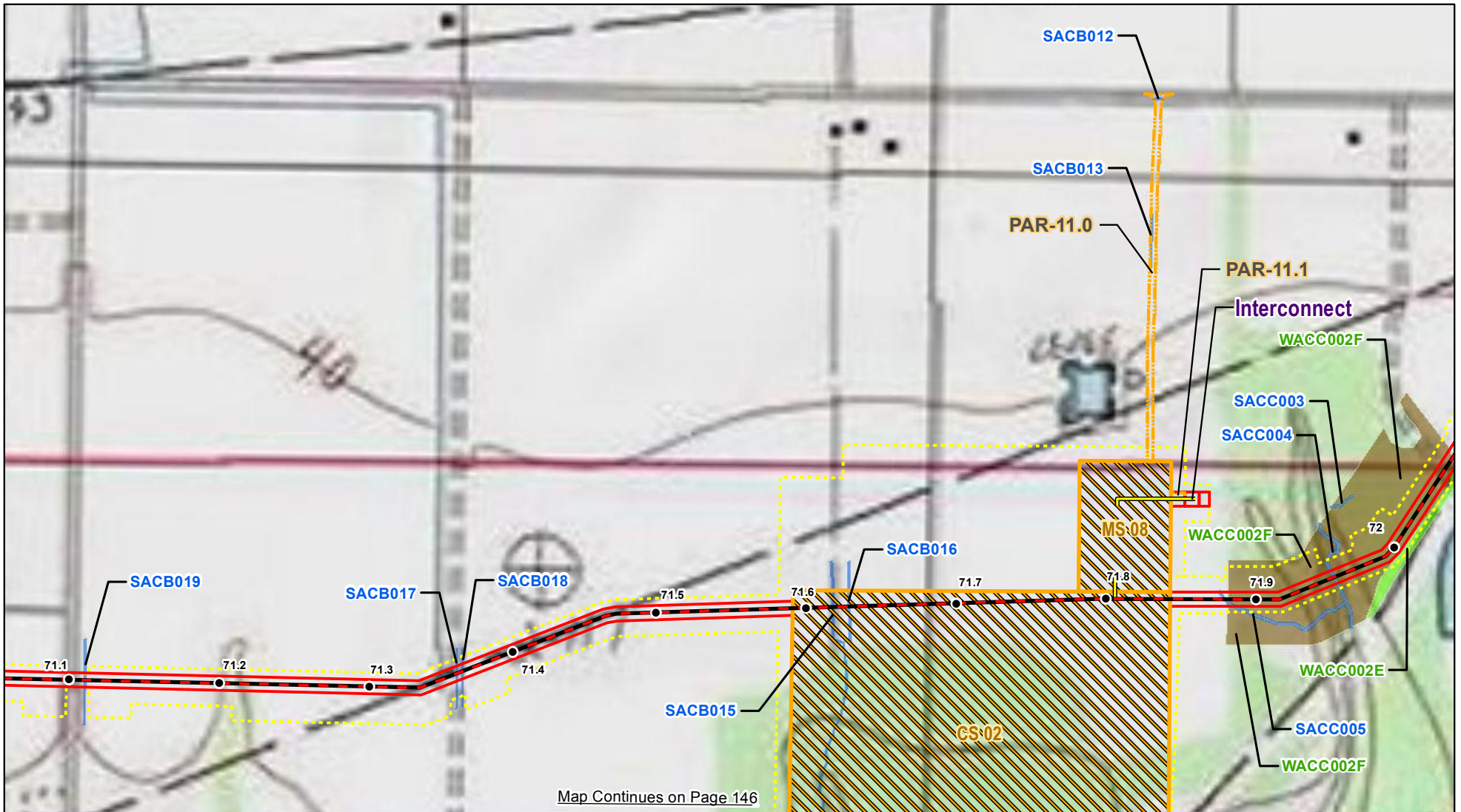
**Topographic Map**  
 Driftwood LNG and Pipeline Project  
 Driftwood LNG LLC and Driftwood Pipeline LLC  
 Acadia Parish, Louisiana

Page 86 of 152

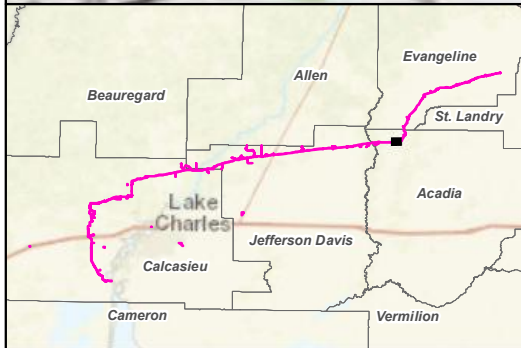
Scale: 1:6,000

NAD1983 LA S 1702 ft

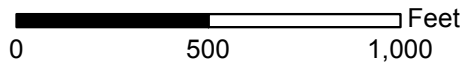
Date: August, 2017



Map Continues on Page 146

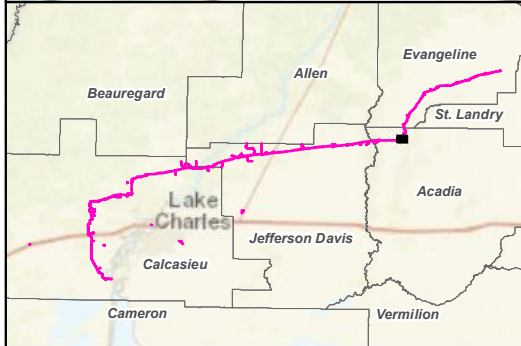
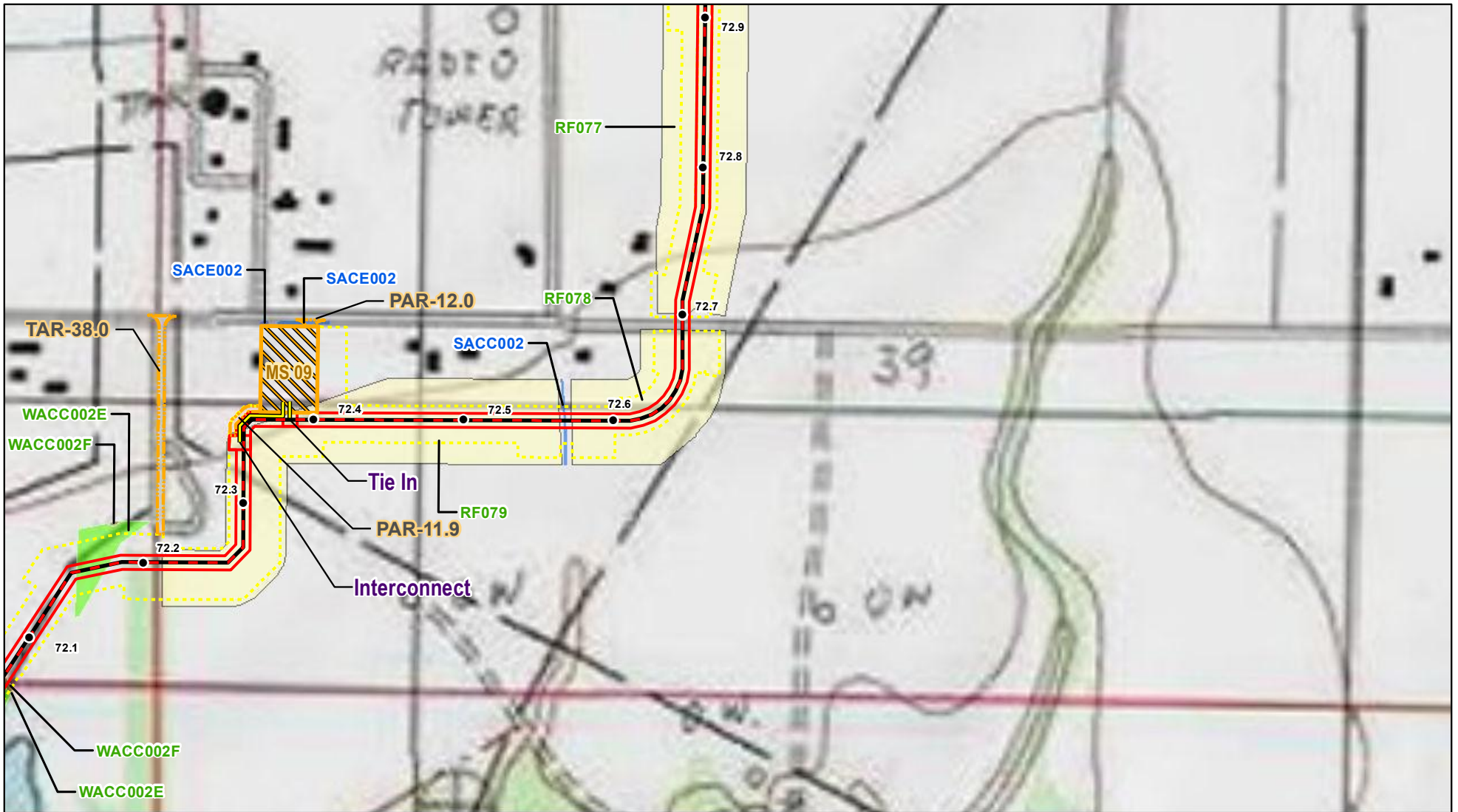


- |  |                   |  |                                     |  |                 |
|--|-------------------|--|-------------------------------------|--|-----------------|
|  | MLV Site          |  | Aboveground Facilities              |  | L2UBHh Wetland  |
|  | HDD Entry         |  | Permanent Easement                  |  | PEM Wetland     |
|  | HDD Exit          |  | Access Road                         |  | PFO Wetland     |
|  | Milepost          |  | Contractor/Pipeyard                 |  | PSS Wetland     |
|  | Proposed Mainline |  | TWS                                 |  | Farmed Rice     |
|  | 30" Lateral       |  | Park and Ride                       |  | Waterbody       |
|  | Interconnect      |  | Temporary Offsite Construction Area |  | Parish Boundary |
|  | DWLNG Facility    |  |                                     |  |                 |



**Topographic Map**  
 Driftwood LNG and Pipeline Project  
 Driftwood LNG LLC and Driftwood Pipeline LLC  
 Acadia Parish, Louisiana

Page 87 of 152	Scale: 1:6,000
NAD1983 LA S 1702 ft	Date: August, 2017

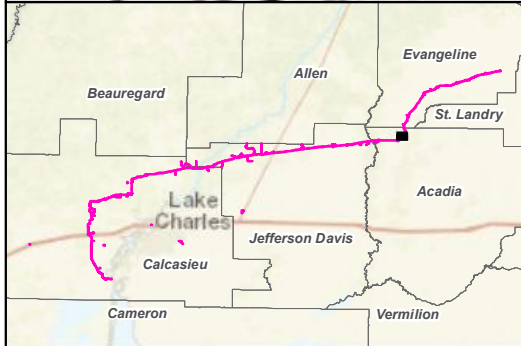
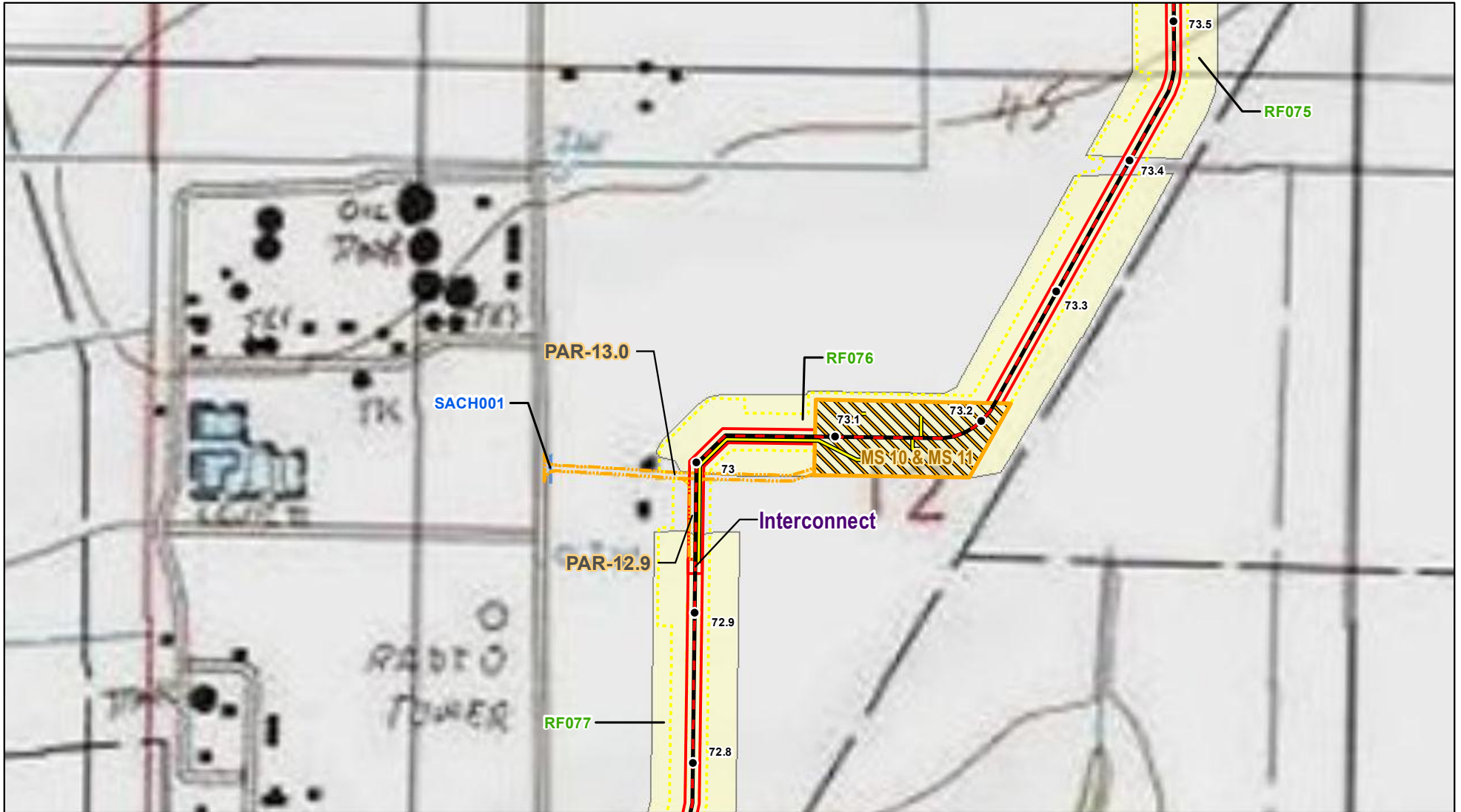


- |                   |                                     |                 |
|-------------------|-------------------------------------|-----------------|
| MLV Site          | Aboveground Facilities              | L2UBHh Wetland  |
| HDD Entry         | Permanent Easement                  | PEM Wetland     |
| HDD Exit          | Access Road                         | PFO Wetland     |
| Milepost          | Contractor/Pipeyard                 | PSS Wetland     |
| Proposed Mainline | TWS                                 | Farmed Rice     |
| 30" Lateral       | Park and Ride                       | Waterbody       |
| Interconnect      | Temporary Offsite Construction Area | Parish Boundary |
|                   | DWLNG Facility                      |                 |
- 0 500 1,000 Feet
- 

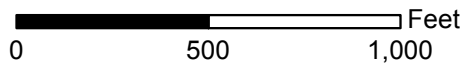


**Topographic Map**  
 Driftwood LNG and Pipeline Project  
 Driftwood LNG LLC and Driftwood Pipeline LLC  
 Acadia Parish, Louisiana

Page 88 of 152	Scale: 1:6,000
NAD1983 LA S 1702 ft	Date: August, 2017

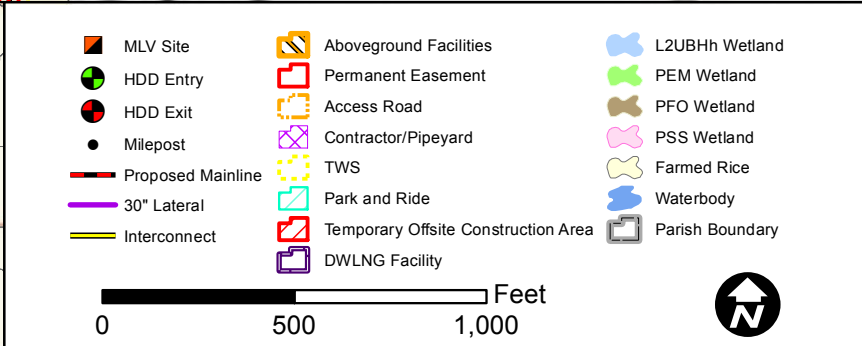
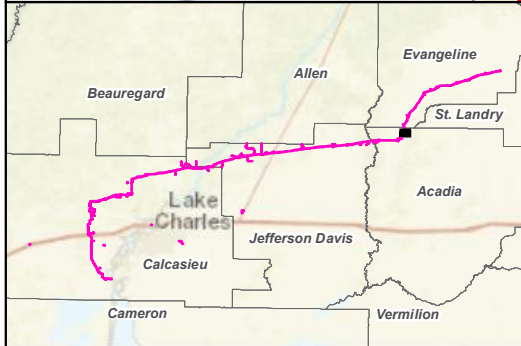
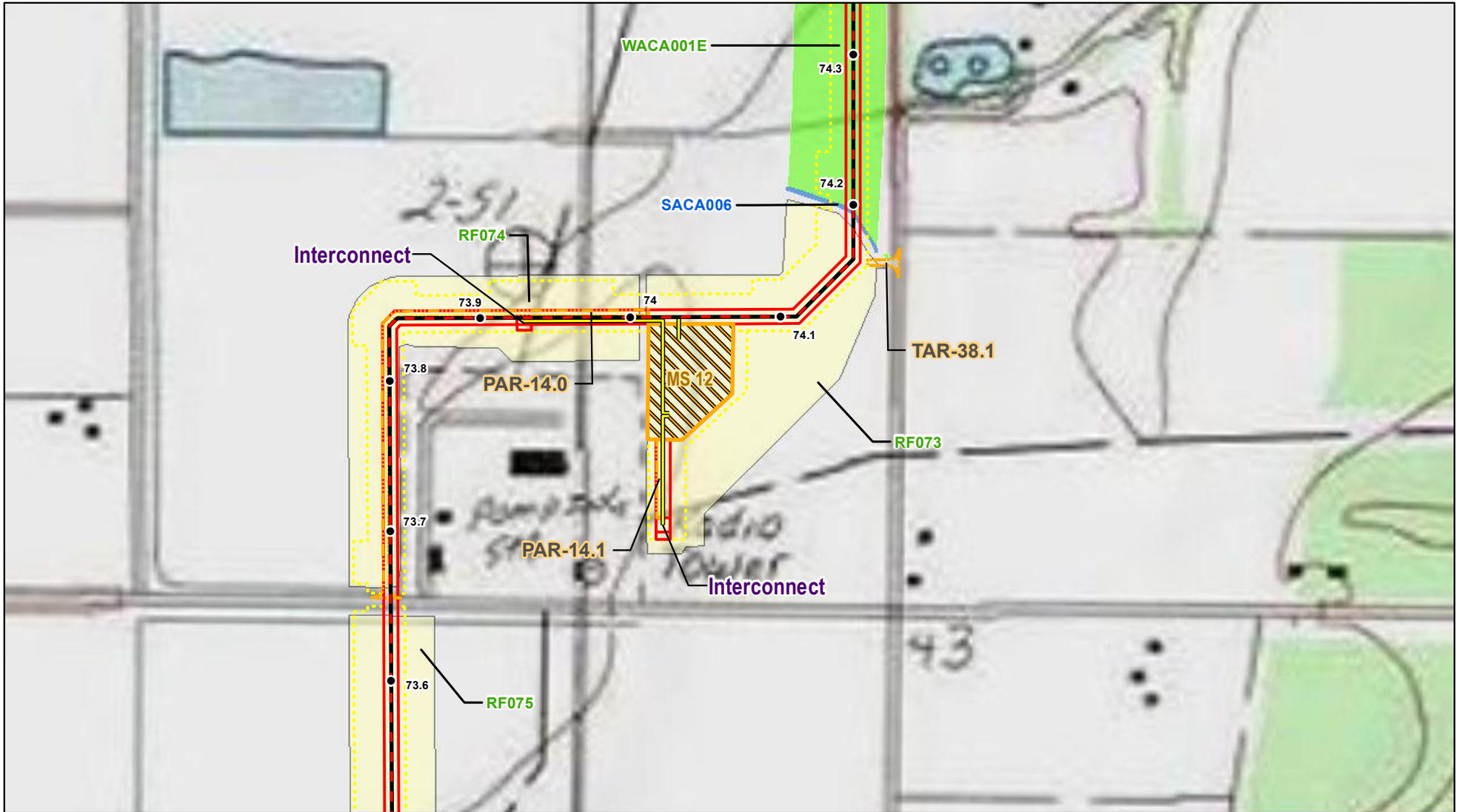


- |                   |                                     |                 |
|-------------------|-------------------------------------|-----------------|
| MLV Site          | Aboveground Facilities              | L2UBh Wetland   |
| HDD Entry         | Permanent Easement                  | PEM Wetland     |
| HDD Exit          | Access Road                         | PFO Wetland     |
| Milepost          | Contractor/Pipeyard                 | PSS Wetland     |
| Proposed Mainline | TWS                                 | Farmed Rice     |
| 30" Lateral       | Park and Ride                       | Waterbody       |
| Interconnect      | Temporary Offsite Construction Area | Parish Boundary |
|                   | DWLNG Facility                      |                 |



**Topographic Map**  
 Driftwood LNG and Pipeline Project  
 Driftwood LNG LLC and Driftwood Pipeline LLC  
 Acadia Parish, Louisiana

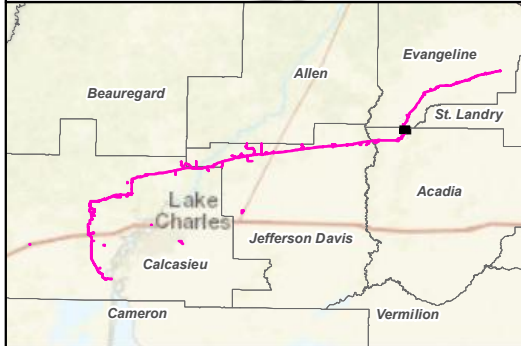
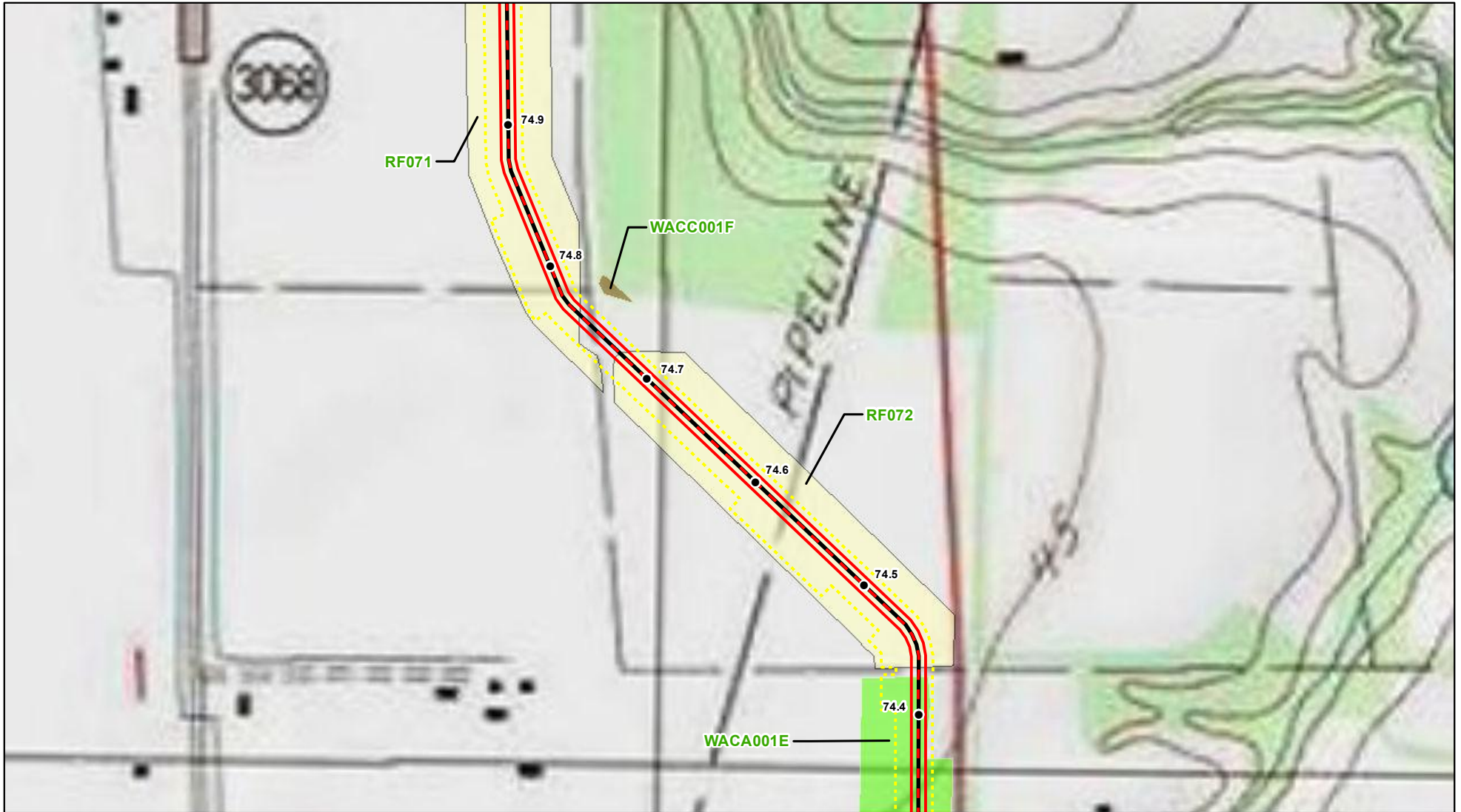
Page 89 of 152	Scale: 1:6,000
NAD1983 LA S 1702 ft	Date: August, 2017



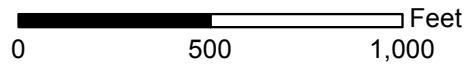
**Topographic Map**  
 Driftwood LNG and Pipeline Project  
 Driftwood LNG LLC and Driftwood Pipeline LLC  
 Acadia Parish, Louisiana

Page 90 of 152  
 NAD1983 LA S 1702 ft

Scale: 1:6,000  
 Date: August, 2017

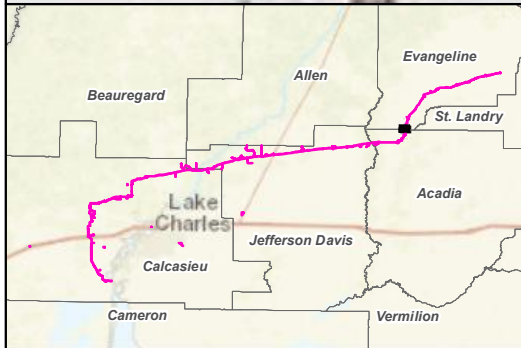
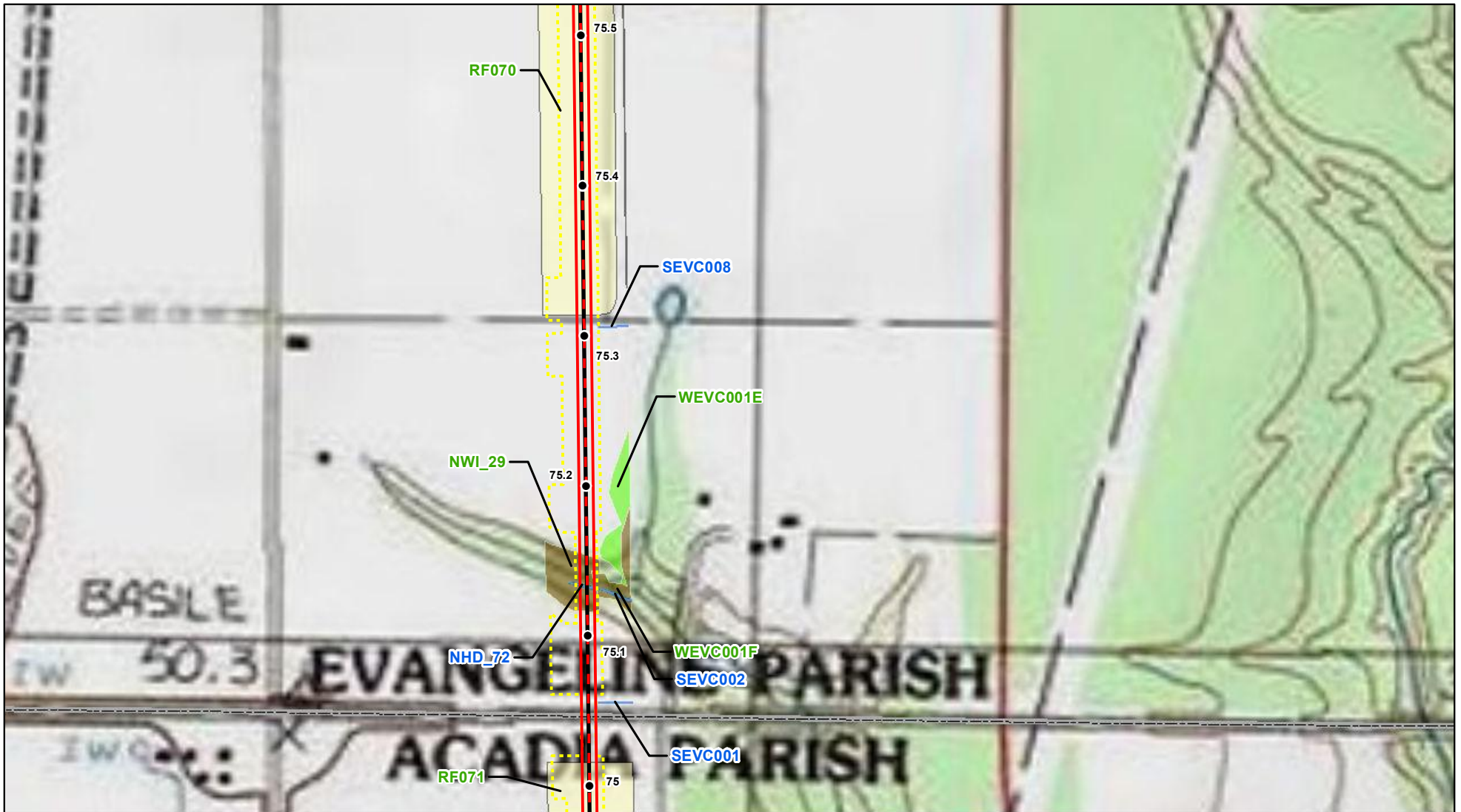


- |                   |                                     |                 |
|-------------------|-------------------------------------|-----------------|
| MLV Site          | Aboveground Facilities              | L2UBh Wetland   |
| HDD Entry         | Permanent Easement                  | PEM Wetland     |
| HDD Exit          | Access Road                         | PFO Wetland     |
| Milepost          | Contractor/Pipeyard                 | PSS Wetland     |
| Proposed Mainline | TWS                                 | Farmed Rice     |
| 30" Lateral       | Park and Ride                       | Waterbody       |
| Interconnect      | Temporary Offsite Construction Area | Parish Boundary |
|                   | DWLNG Facility                      |                 |



**Topographic Map**  
 Driftwood LNG and Pipeline Project  
 Driftwood LNG LLC and Driftwood Pipeline LLC  
 Acadia Parish, Louisiana

Page 91 of 152	Scale: 1:6,000
NAD1983 LA S 1702 ft	Date: August, 2017

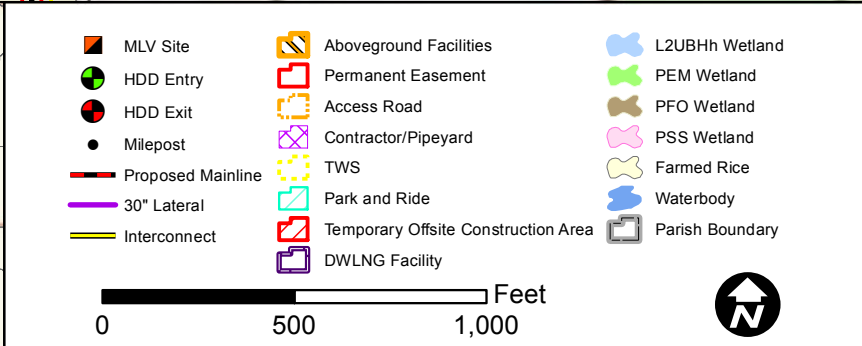
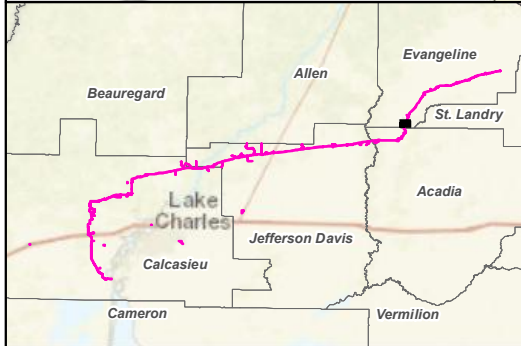
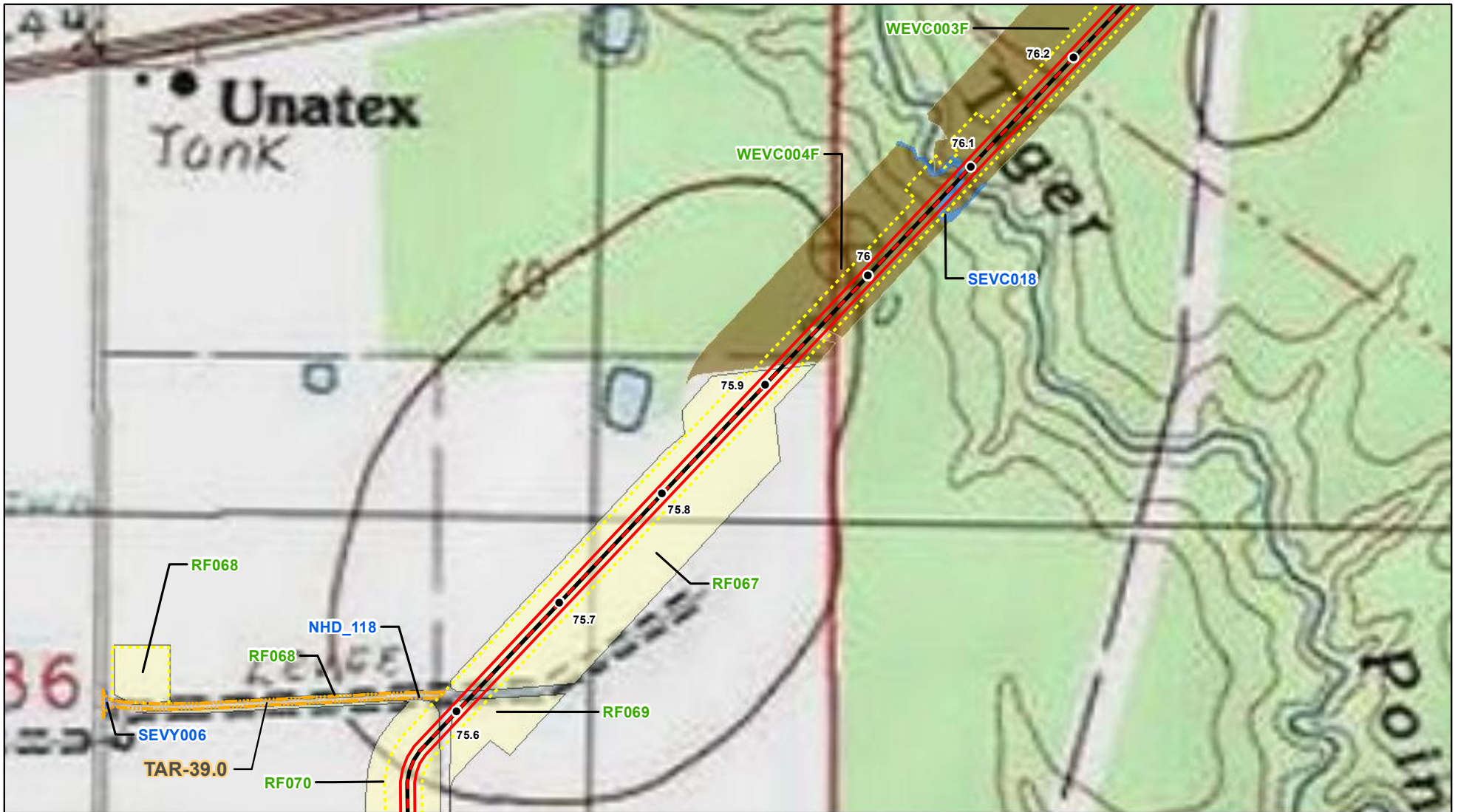


MLV Site	Aboveground Facilities	L2UBHh Wetland
HDD Entry	Permanent Easement	PEM Wetland
HDD Exit	Access Road	PFO Wetland
Milepost	Contractor/Pipeyard	PSS Wetland
Proposed Mainline	TWS	Farmed Rice
30" Lateral	Park and Ride	Waterbody
Interconnect	Temporary Offsite Construction Area	Parish Boundary
	DWLNG Facility	

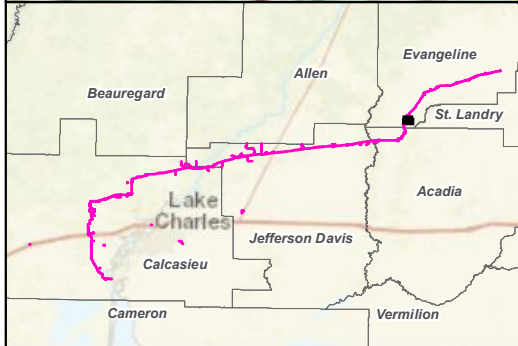
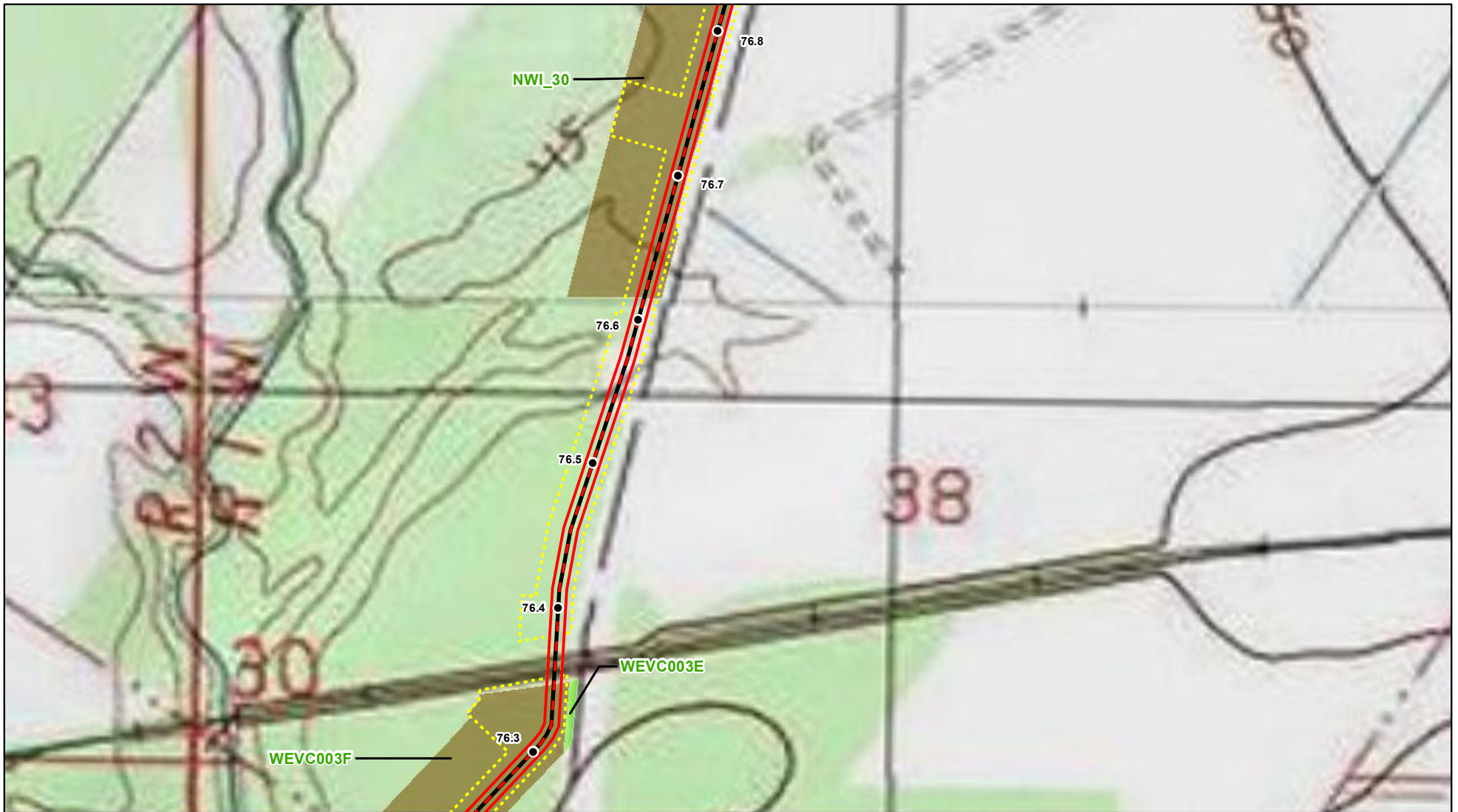
0 500 1,000 Feet

<b>Topographic Map</b> Driftwood LNG and Pipeline Project Driftwood LNG LLC and Driftwood Pipeline LLC Acadia and Evangeline Parishes, Louisiana	
Page 92 of 152	Scale: 1:6,000
NAD1983 LA S 1702 ft	Date: August, 2017

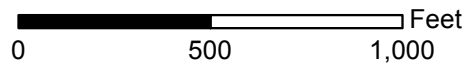




<h3>Topographic Map</h3> <p>Driftwood LNG and Pipeline Project          Driftwood LNG LLC and Driftwood Pipeline LLC          Evangeline Parish, Louisiana</p>	
Page 93 of 152	Scale: 1:6,000
NAD1983 LA S 1702 ft	Date: August, 2017

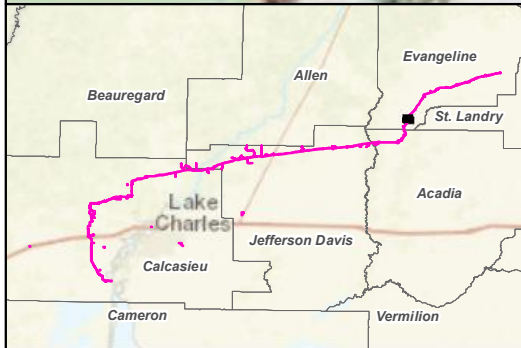
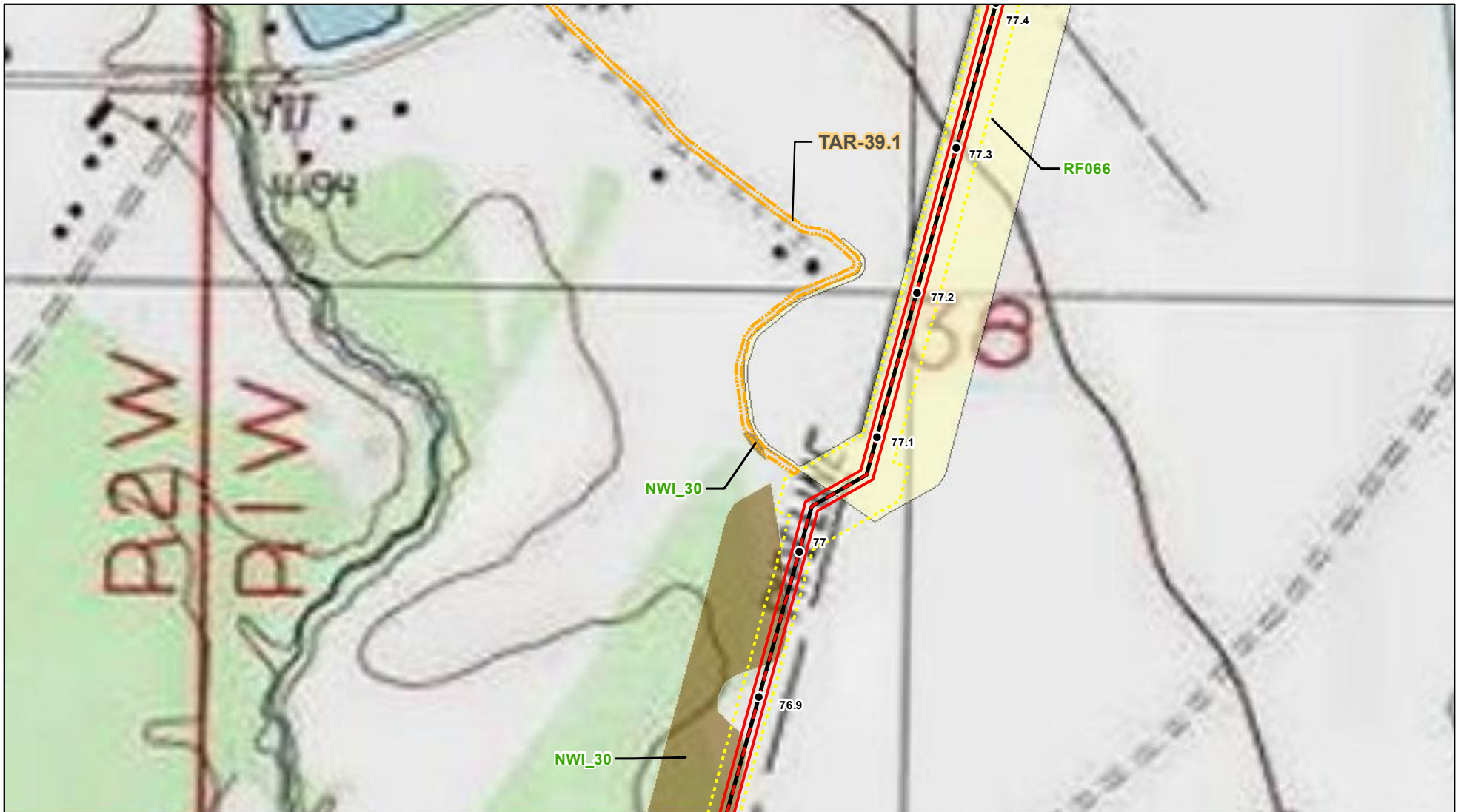


- |                   |                                     |                 |
|-------------------|-------------------------------------|-----------------|
| MLV Site          | Aboveground Facilities              | L2UBHh Wetland  |
| HDD Entry         | Permanent Easement                  | PEM Wetland     |
| HDD Exit          | Access Road                         | PFO Wetland     |
| Milepost          | Contractor/Pipeyard                 | PSS Wetland     |
| Proposed Mainline | TWS                                 | Farmed Rice     |
| 30" Lateral       | Park and Ride                       | Waterbody       |
| Interconnect      | Temporary Offsite Construction Area | Parish Boundary |
|                   | DWLNG Facility                      |                 |

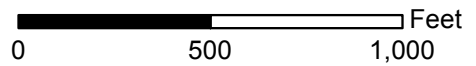


**Topographic Map**  
 Driftwood LNG and Pipeline Project  
 Driftwood LNG LLC and Driftwood Pipeline LLC  
 Evangeline Parish, Louisiana

Page 94 of 152	Scale: 1:6,000
NAD1983 LA S 1702 ft	Date: August, 2017



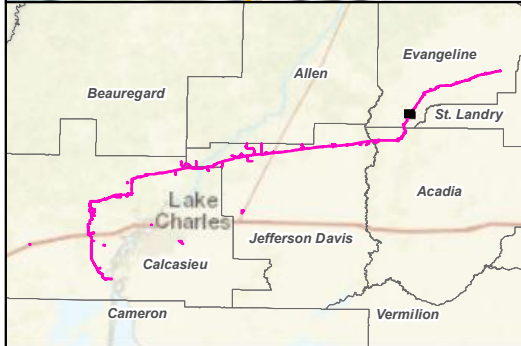
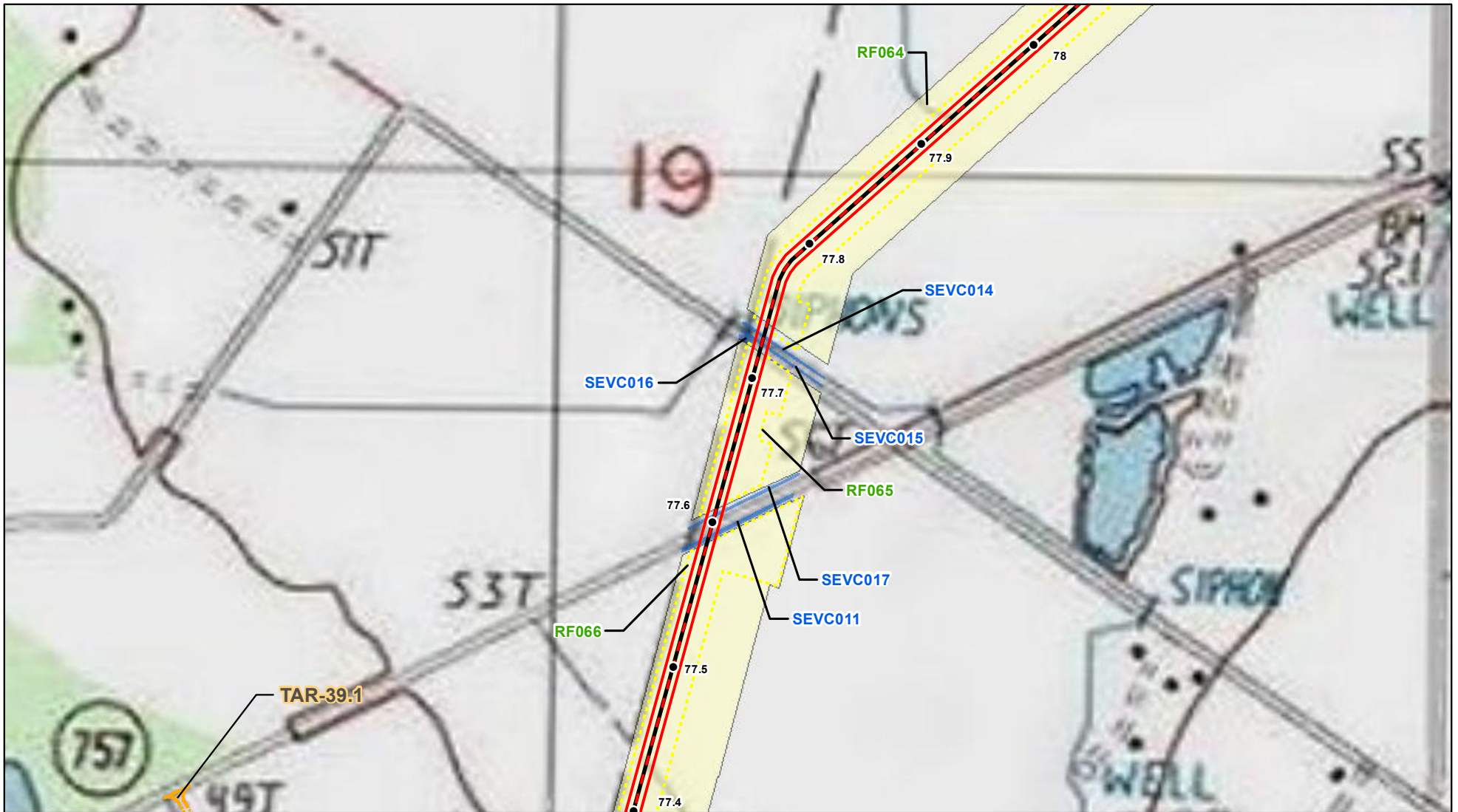
- MLV Site
- Aboveground Facilities
- L2UBHh Wetland
- HDD Entry
- Permanent Easement
- PEM Wetland
- HDD Exit
- Access Road
- PFO Wetland
- Milepost
- Contractor/Pipeyard
- PSS Wetland
- Proposed Mainline
- TWS
- Farmed Rice
- 30" Lateral
- Park and Ride
- Waterbody
- Interconnect
- Temporary Offsite Construction Area
- Parish Boundary
- DWLNG Facility



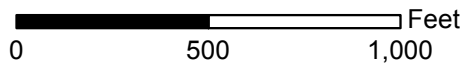
**Topographic Map**  
 Driftwood LNG and Pipeline Project  
 Driftwood LNG LLC and Driftwood Pipeline LLC  
 Evangeline Parish, Louisiana

Page 95 of 152  
 NAD1983 LA S 1702 ft

Scale: 1:6,000  
 Date: August, 2017

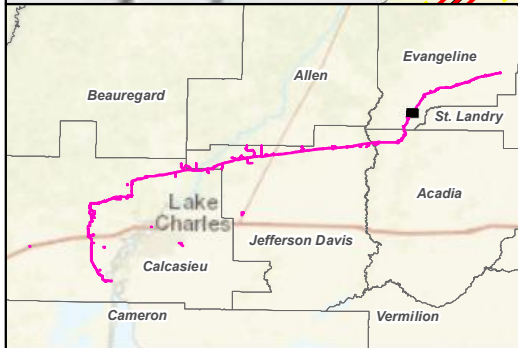


- |                   |                                     |                 |
|-------------------|-------------------------------------|-----------------|
| MLV Site          | Aboveground Facilities              | L2UBHh Wetland  |
| HDD Entry         | Permanent Easement                  | PEM Wetland     |
| HDD Exit          | Access Road                         | PFO Wetland     |
| Milepost          | Contractor/Pipeyard                 | PSS Wetland     |
| Proposed Mainline | TWS                                 | Farmed Rice     |
| 30" Lateral       | Park and Ride                       | Waterbody       |
| Interconnect      | Temporary Offsite Construction Area | Parish Boundary |
|                   | DWLNG Facility                      |                 |



**Topographic Map**  
 Driftwood LNG and Pipeline Project  
 Driftwood LNG LLC and Driftwood Pipeline LLC  
 Evangeline Parish, Louisiana

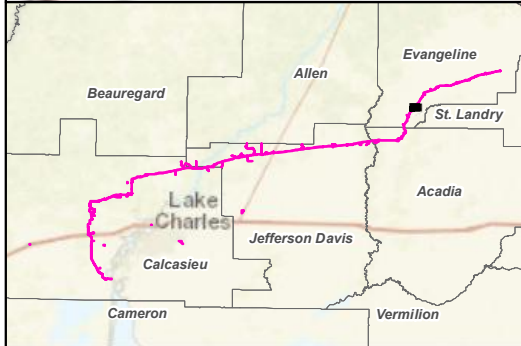
Page 96 of 152	Scale: 1:6,000
NAD1983 LA S 1702 ft	Date: August, 2017



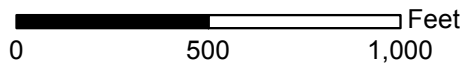
MLV Site	Aboveground Facilities	L2UBHh Wetland
HDD Entry	Permanent Easement	PEM Wetland
HDD Exit	Access Road	PFO Wetland
Milepost	Contractor/Pipeyard	PSS Wetland
Proposed Mainline	TWS	Farmed Rice
30" Lateral	Park and Ride	Waterbody
Interconnect	Temporary Offsite Construction Area	Parish Boundary
	DWLNG Facility	

0 500 1,000 Feet

<b>Topographic Map</b> Driftwood LNG and Pipeline Project Driftwood LNG LLC and Driftwood Pipeline LLC Evangeline Parish, Louisiana	
Page 97 of 152	Scale: 1:6,000
NAD1983 LA S 1702 ft	Date: August, 2017

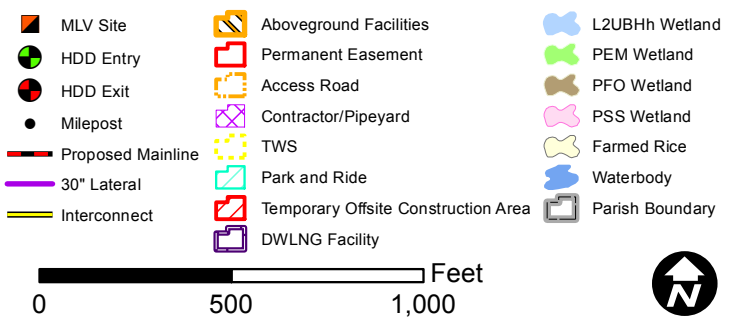
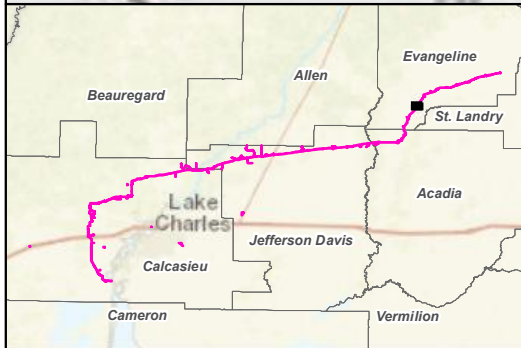
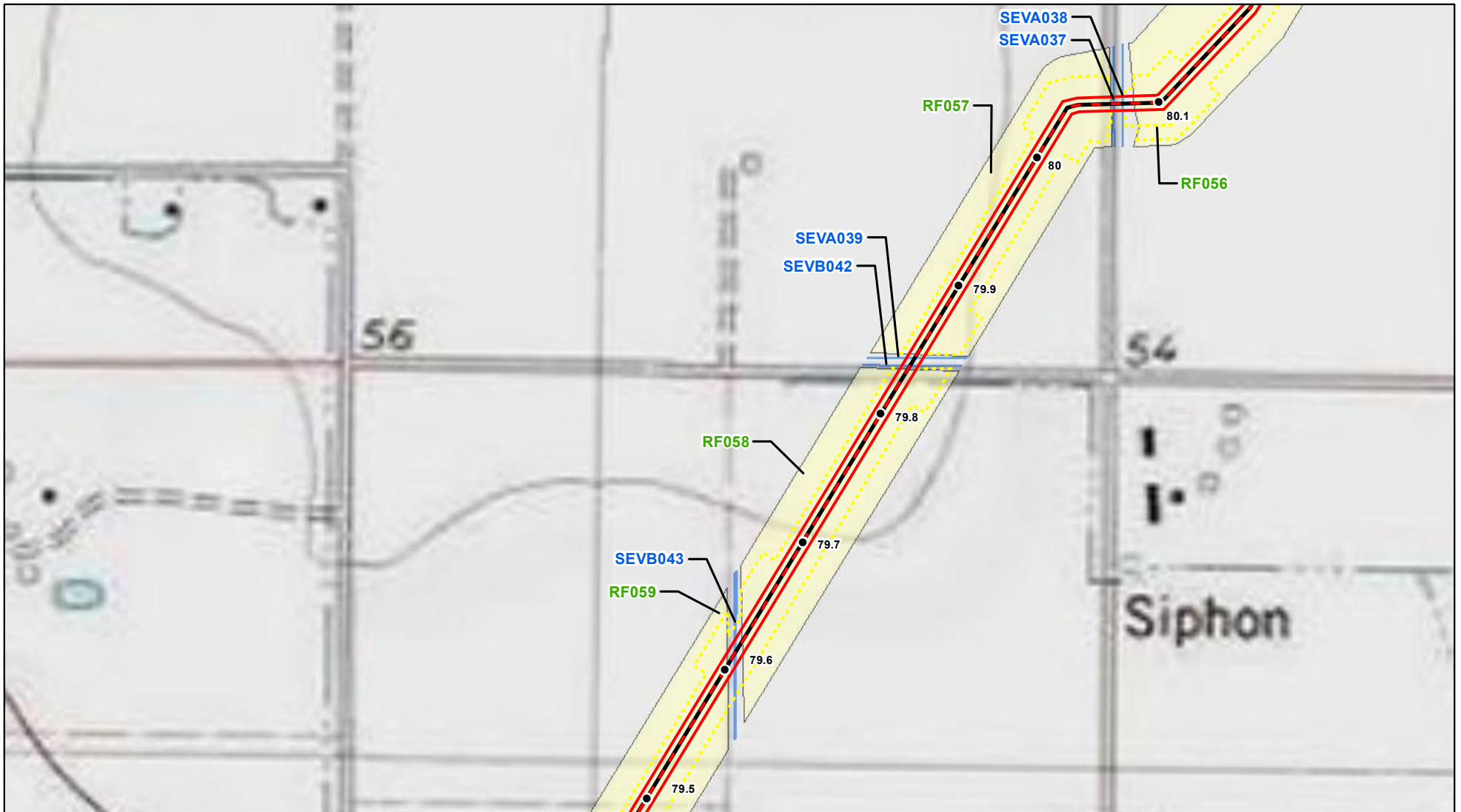


- |                   |                                     |                 |
|-------------------|-------------------------------------|-----------------|
| MLV Site          | Aboveground Facilities              | L2UBHh Wetland  |
| HDD Entry         | Permanent Easement                  | PEM Wetland     |
| HDD Exit          | Access Road                         | PFO Wetland     |
| Milepost          | Contractor/Pipeyard                 | PSS Wetland     |
| Proposed Mainline | TWS                                 | Farmed Rice     |
| 30" Lateral       | Park and Ride                       | Waterbody       |
| Interconnect      | Temporary Offsite Construction Area | Parish Boundary |
|                   | DWLNG Facility                      |                 |

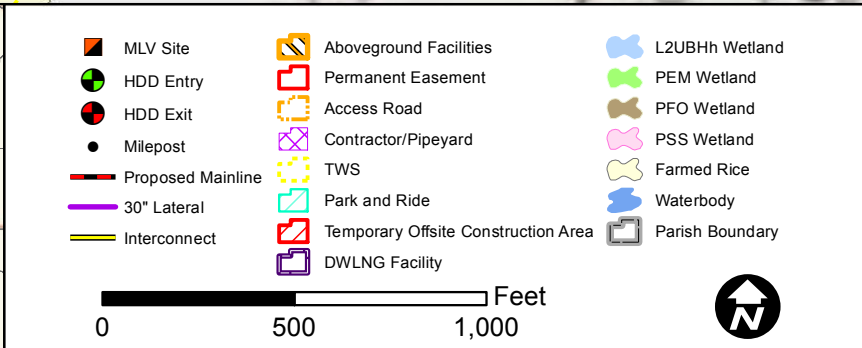
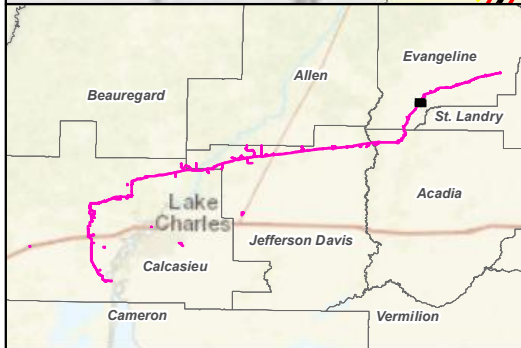


**Topographic Map**  
 Driftwood LNG and Pipeline Project  
 Driftwood LNG LLC and Driftwood Pipeline LLC  
 Evangeline Parish, Louisiana

Page 98 of 152	Scale: 1:6,000
NAD1983 LA S 1702 ft	Date: August, 2017



<h3>Topographic Map</h3> <p>Driftwood LNG and Pipeline Project          Driftwood LNG LLC and Driftwood Pipeline LLC          Evangeline Parish, Louisiana</p>	
Page 99 of 152	Scale: 1:6,000
NAD1983 LA S 1702 ft	Date: August, 2017

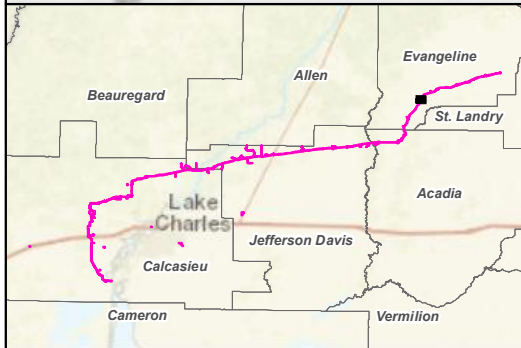
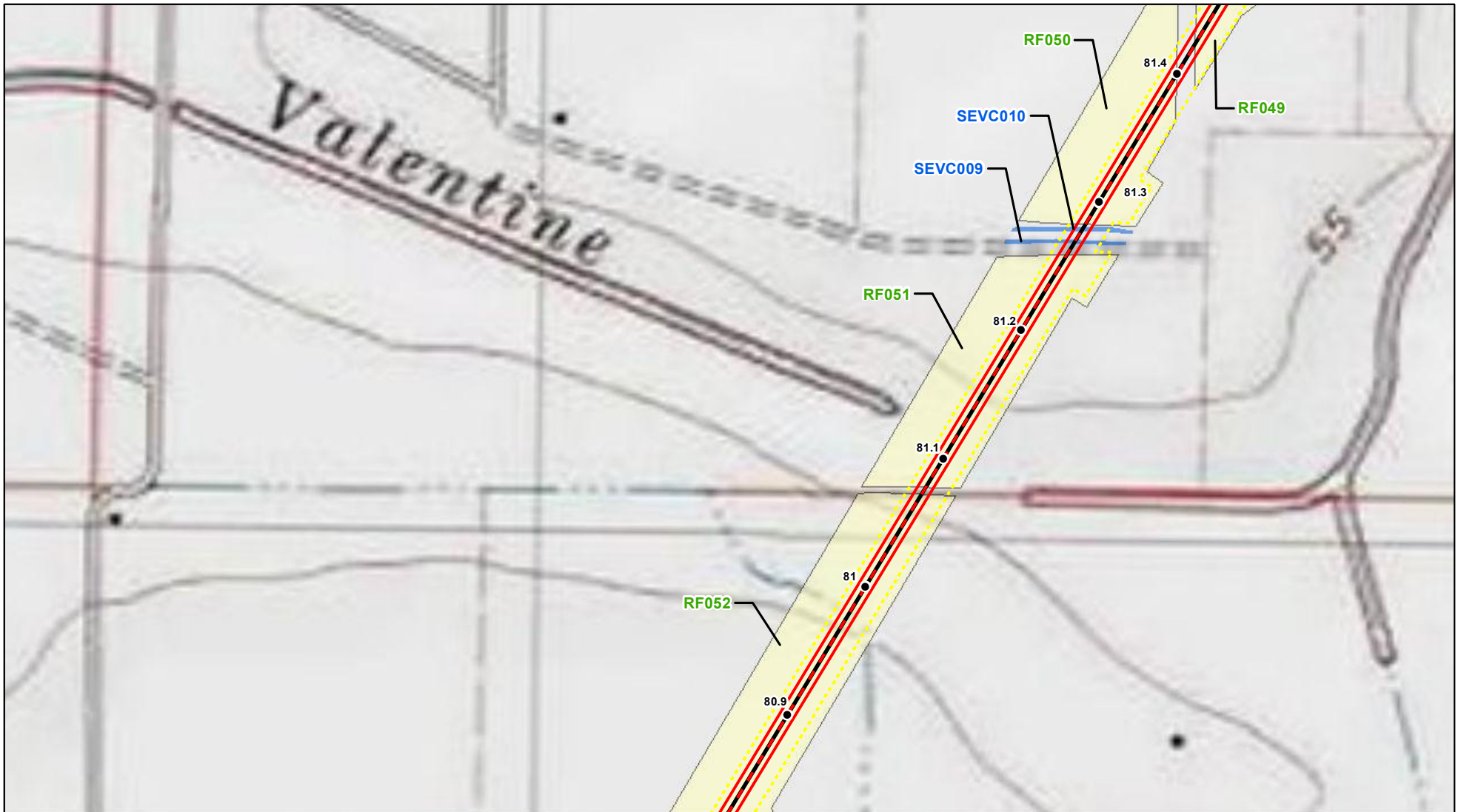


**Topographic Map**  
 Driftwood LNG and Pipeline Project  
 Driftwood LNG LLC and Driftwood Pipeline LLC  
 Evangeline Parish, Louisiana


Page 100 of 152  
 NAD1983 LA S 1702 ft

Scale: 1:6,000  
 Date: August, 2017



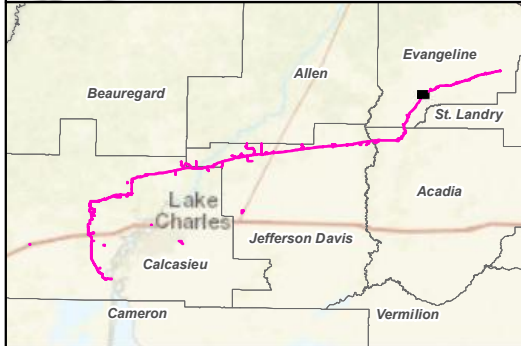


- MLV Site
- HDD Entry
- HDD Exit
- Milepost
- Proposed Mainline
- 30" Lateral
- Interconnect
- Aboveground Facilities
- Permanent Easement
- Access Road
- Contractor/Pipeyard
- TWS
- Park and Ride
- Temporary Offsite Construction Area
- DWLNG Facility
- L2UBHh Wetland
- PEM Wetland
- PFO Wetland
- PSS Wetland
- Farmed Rice
- Waterbody
- Parish Boundary

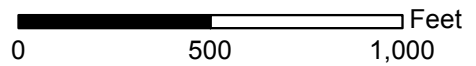


**Topographic Map**  
 Driftwood LNG and Pipeline Project  
 Driftwood LNG LLC and Driftwood Pipeline LLC  
 Evangeline Parish, Louisiana

Page 101 of 152	Scale: 1:6,000
NAD1983 LA S 1702 ft	Date: August, 2017

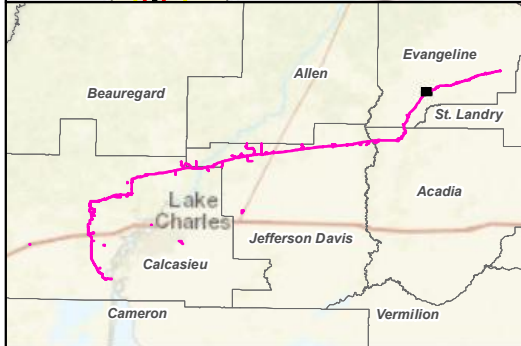


- |                   |                                     |                 |
|-------------------|-------------------------------------|-----------------|
| MLV Site          | Aboveground Facilities              | L2UBHh Wetland  |
| HDD Entry         | Permanent Easement                  | PEM Wetland     |
| HDD Exit          | Access Road                         | PFO Wetland     |
| Milepost          | Contractor/Pipeyard                 | PSS Wetland     |
| Proposed Mainline | TWS                                 | Farmed Rice     |
| 30" Lateral       | Park and Ride                       | Waterbody       |
| Interconnect      | Temporary Offsite Construction Area | Parish Boundary |
|                   | DWLNG Facility                      |                 |

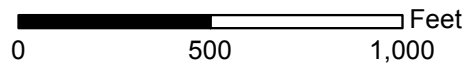


**Topographic Map**  
 Driftwood LNG and Pipeline Project  
 Driftwood LNG LLC and Driftwood Pipeline LLC  
 Evangeline Parish, Louisiana

Page 102 of 152	Scale: 1:6,000
NAD1983 LA S 1702 ft	Date: August, 2017

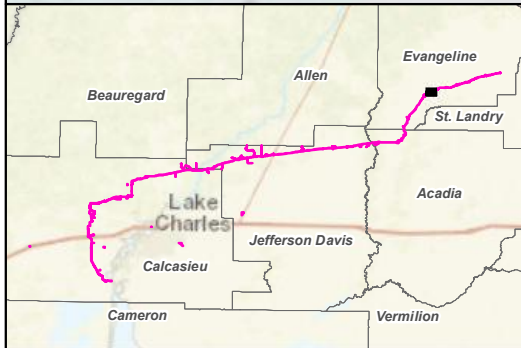
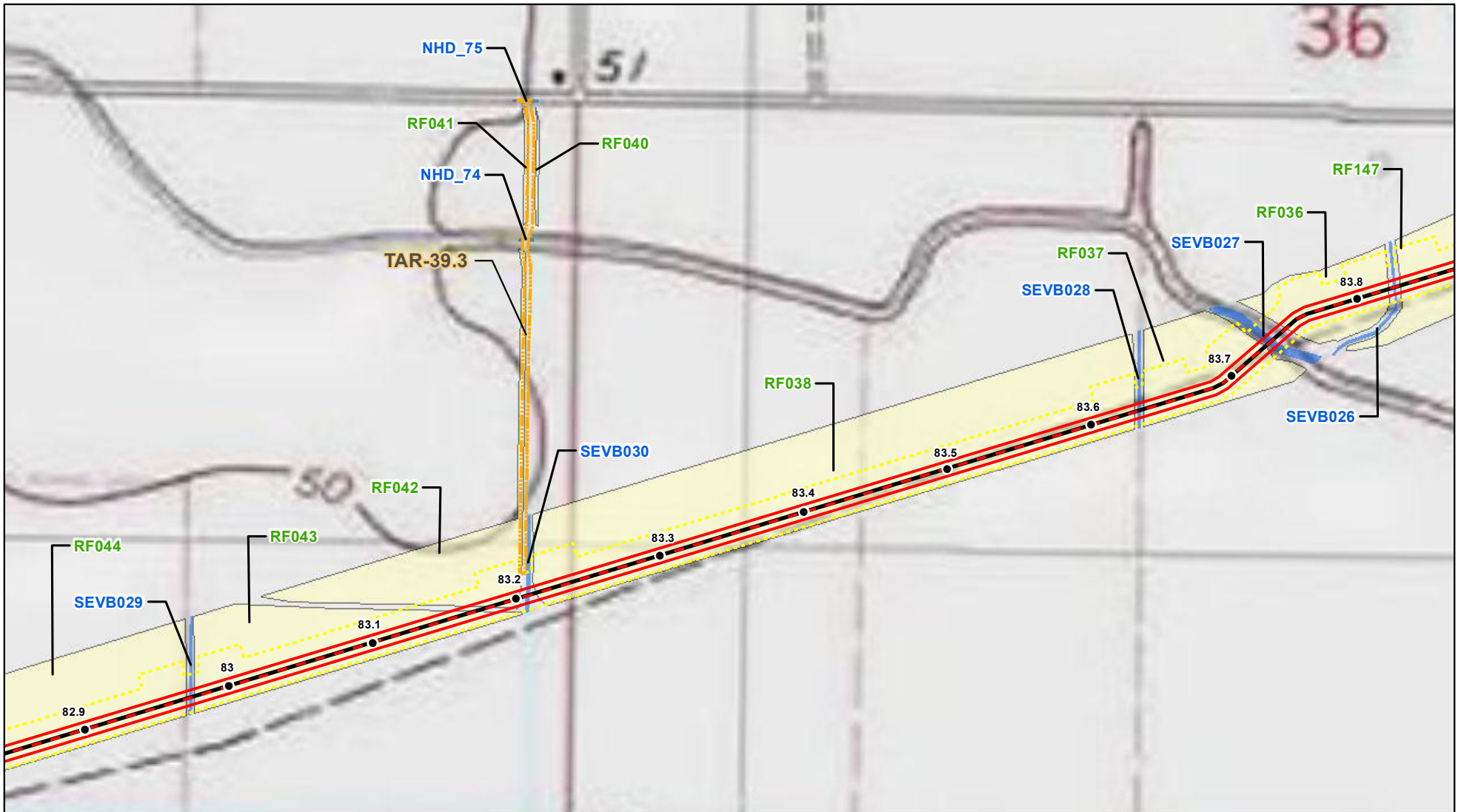


- MLV Site
- Aboveground Facilities
- L2UBHh Wetland
- HDD Entry
- Permanent Easement
- PEM Wetland
- HDD Exit
- Access Road
- PFO Wetland
- Milepost
- Contractor/Pipeyard
- PSS Wetland
- Proposed Mainline
- TWS
- Farmed Rice
- 30" Lateral
- Park and Ride
- Waterbody
- Interconnect
- Temporary Offsite Construction Area
- Parish Boundary
- DWLNG Facility

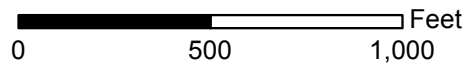


**Topographic Map**  
 Driftwood LNG and Pipeline Project  
 Driftwood LNG LLC and Driftwood Pipeline LLC  
 Evangeline Parish, Louisiana

Page 103 of 152	Scale: 1:6,000
NAD1983 LA S 1702 ft	Date: August, 2017

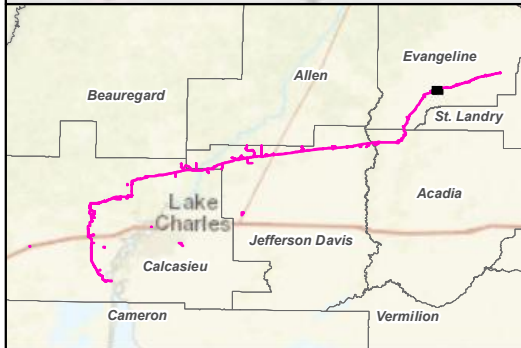
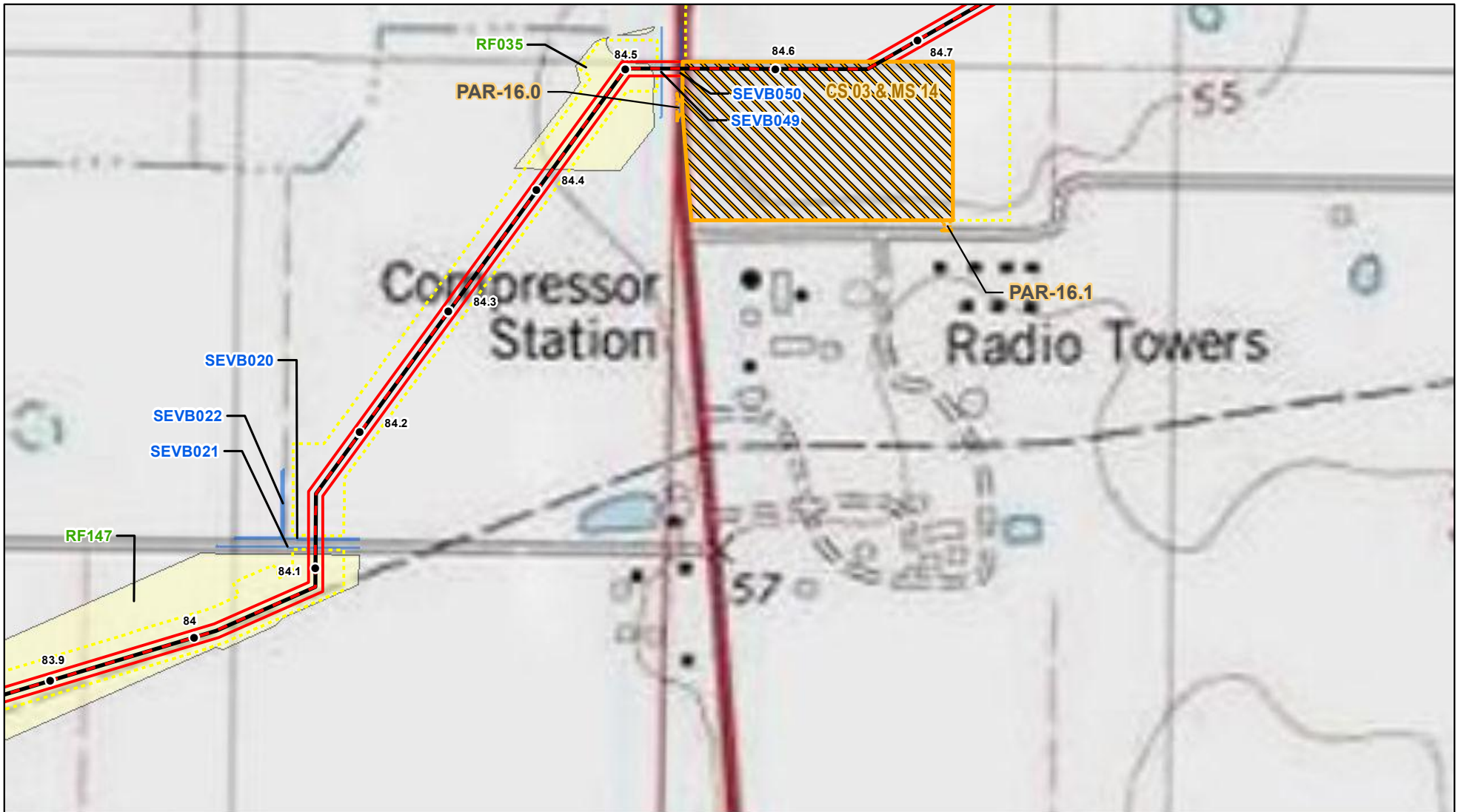


- |  |                   |  |                                     |  |                 |
|--|-------------------|--|-------------------------------------|--|-----------------|
|  | MLV Site          |  | Aboveground Facilities              |  | L2UBHh Wetland  |
|  | HDD Entry         |  | Permanent Easement                  |  | PEM Wetland     |
|  | HDD Exit          |  | Access Road                         |  | PFO Wetland     |
|  | Milepost          |  | Contractor/Pipeyard                 |  | PSS Wetland     |
|  | Proposed Mainline |  | TWS                                 |  | Farmed Rice     |
|  | 30" Lateral       |  | Park and Ride                       |  | Waterbody       |
|  | Interconnect      |  | Temporary Offsite Construction Area |  | Parish Boundary |
|  |                   |  | DWLNG Facility                      |  |                 |




**Topographic Map**  
 Driftwood LNG and Pipeline Project  
 Driftwood LNG LLC and Driftwood Pipeline LLC  
 Evangeline Parish, Louisiana

Page 104 of 152	Scale: 1:6,000
NAD1983 LA S 1702 ft	Date: August, 2017

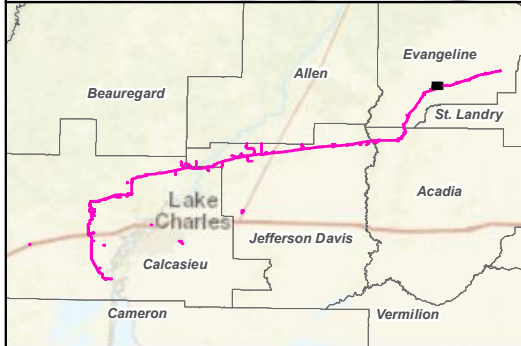


- |                   |                                     |                 |
|-------------------|-------------------------------------|-----------------|
| MLV Site          | Aboveground Facilities              | L2UBHh Wetland  |
| HDD Entry         | Permanent Easement                  | PEM Wetland     |
| HDD Exit          | Access Road                         | PFO Wetland     |
| Milepost          | Contractor/Pipeyard                 | PSS Wetland     |
| Proposed Mainline | TWS                                 | Farmed Rice     |
| 30" Lateral       | Park and Ride                       | Waterbody       |
| Interconnect      | Temporary Offsite Construction Area | Parish Boundary |
|                   | DWLNG Facility                      |                 |

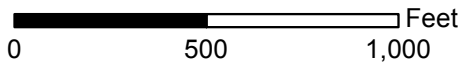


**Topographic Map**  
 Driftwood LNG and Pipeline Project  
 Driftwood LNG LLC and Driftwood Pipeline LLC  
 Evangeline Parish, Louisiana

Page 105 of 152	Scale: 1:6,000
NAD1983 LA S 1702 ft	Date: August, 2017

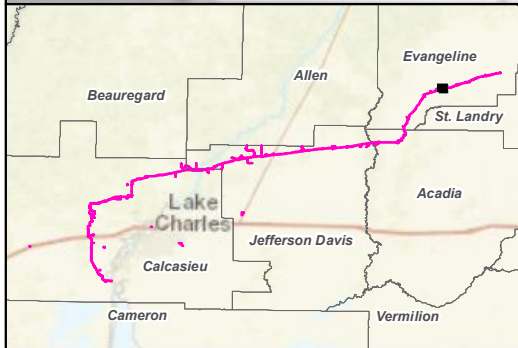
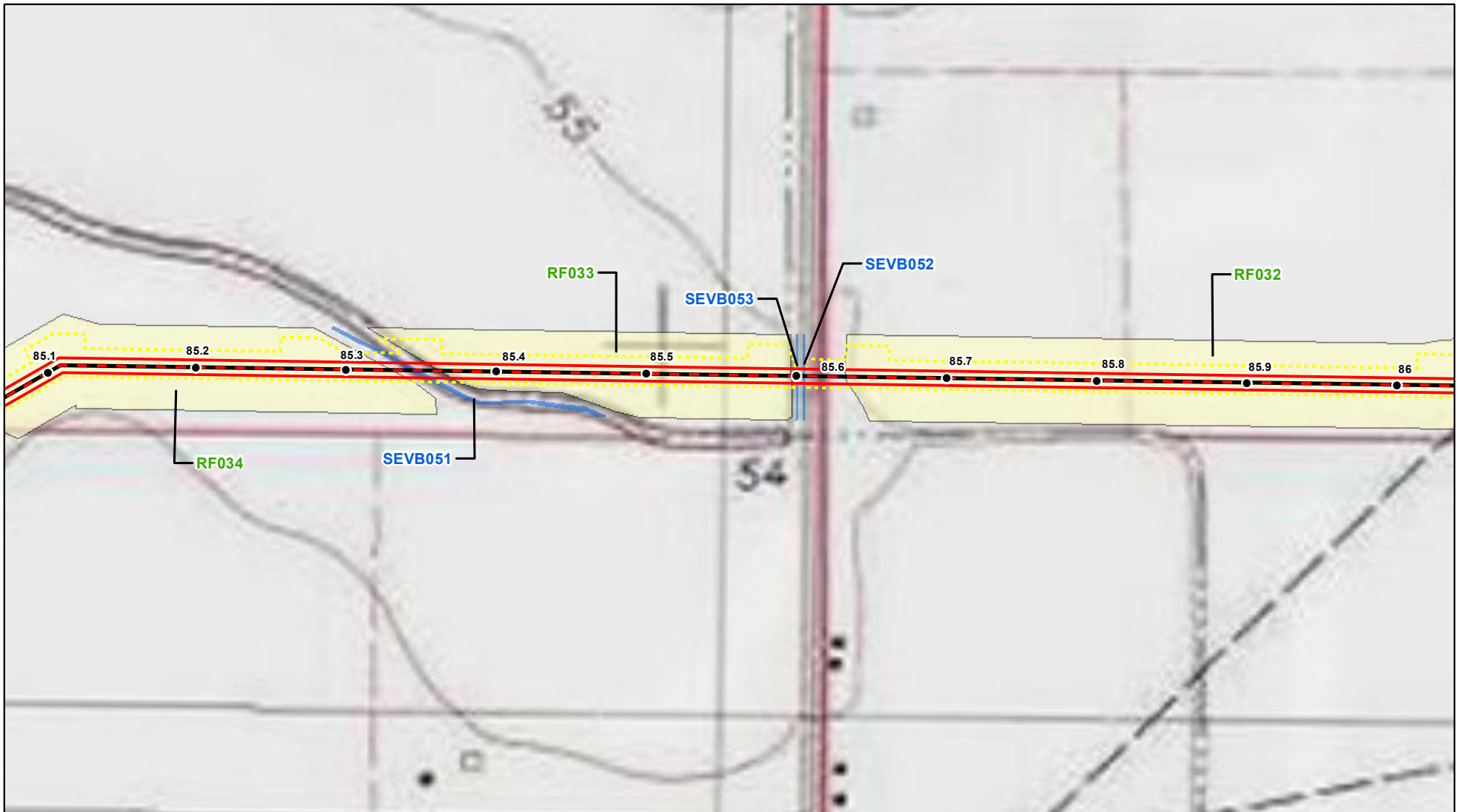


- |  |                   |  |                                     |  |                 |
|--|-------------------|--|-------------------------------------|--|-----------------|
|  | MLV Site          |  | Aboveground Facilities              |  | L2UBHh Wetland  |
|  | HDD Entry         |  | Permanent Easement                  |  | PEM Wetland     |
|  | HDD Exit          |  | Access Road                         |  | PFO Wetland     |
|  | Milepost          |  | Contractor/Pipeyard                 |  | PSS Wetland     |
|  | Proposed Mainline |  | TWS                                 |  | Farmed Rice     |
|  | 30" Lateral       |  | Park and Ride                       |  | Waterbody       |
|  | Interconnect      |  | Temporary Offsite Construction Area |  | Parish Boundary |
|  |                   |  | DWLNG Facility                      |  |                 |




**Topographic Map**  
 Driftwood LNG and Pipeline Project  
 Driftwood LNG LLC and Driftwood Pipeline LLC  
 Evangeline Parish, Louisiana

Page 106 of 152	Scale: 1:6,000
NAD1983 LA S 1702 ft	Date: August, 2017

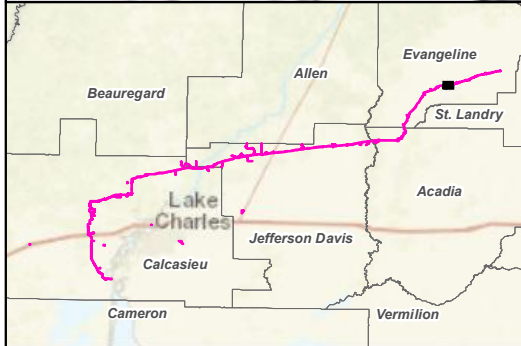
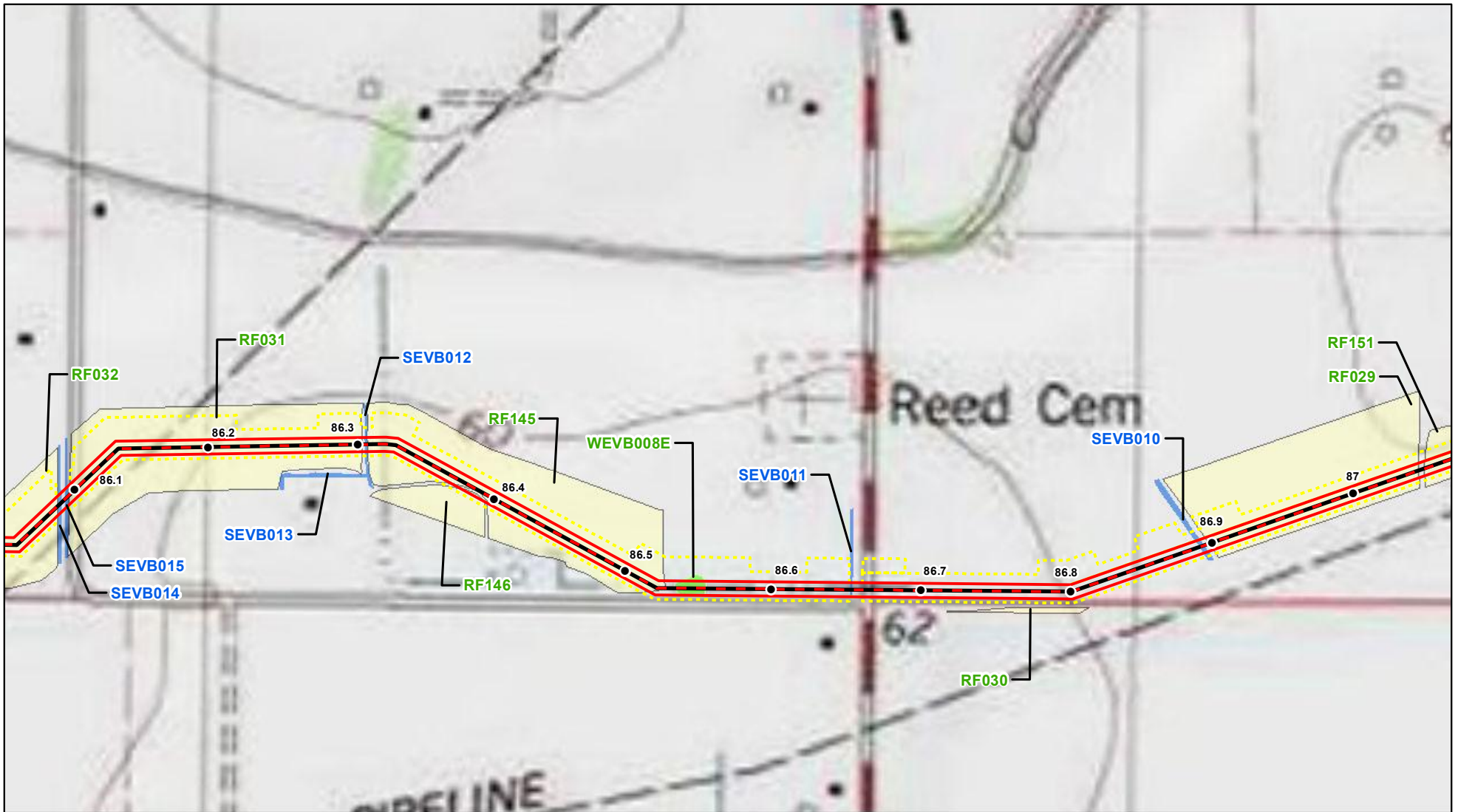


- |                   |                                     |                 |
|-------------------|-------------------------------------|-----------------|
| MLV Site          | Aboveground Facilities              | L2UBHh Wetland  |
| HDD Entry         | Permanent Easement                  | PEM Wetland     |
| HDD Exit          | Access Road                         | PFO Wetland     |
| Milepost          | Contractor/Pipeyard                 | PSS Wetland     |
| Proposed Mainline | TWS                                 | Farmed Rice     |
| 30" Lateral       | Park and Ride                       | Waterbody       |
| Interconnect      | Temporary Offsite Construction Area | Parish Boundary |
|                   | DWLNG Facility                      |                 |

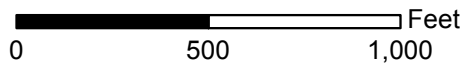


**Topographic Map**  
 Driftwood LNG and Pipeline Project  
 Driftwood LNG LLC and Driftwood Pipeline LLC  
 Evangeline Parish, Louisiana

Page 107 of 152	Scale: 1:6,000
NAD1983 LA S 1702 ft	Date: August, 2017



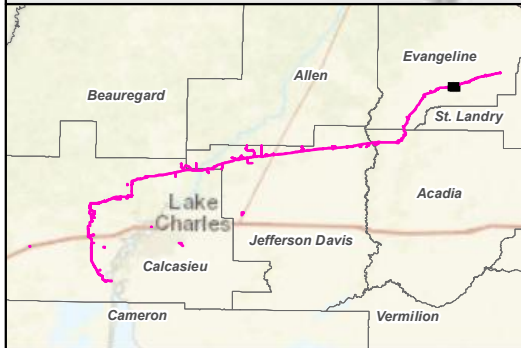
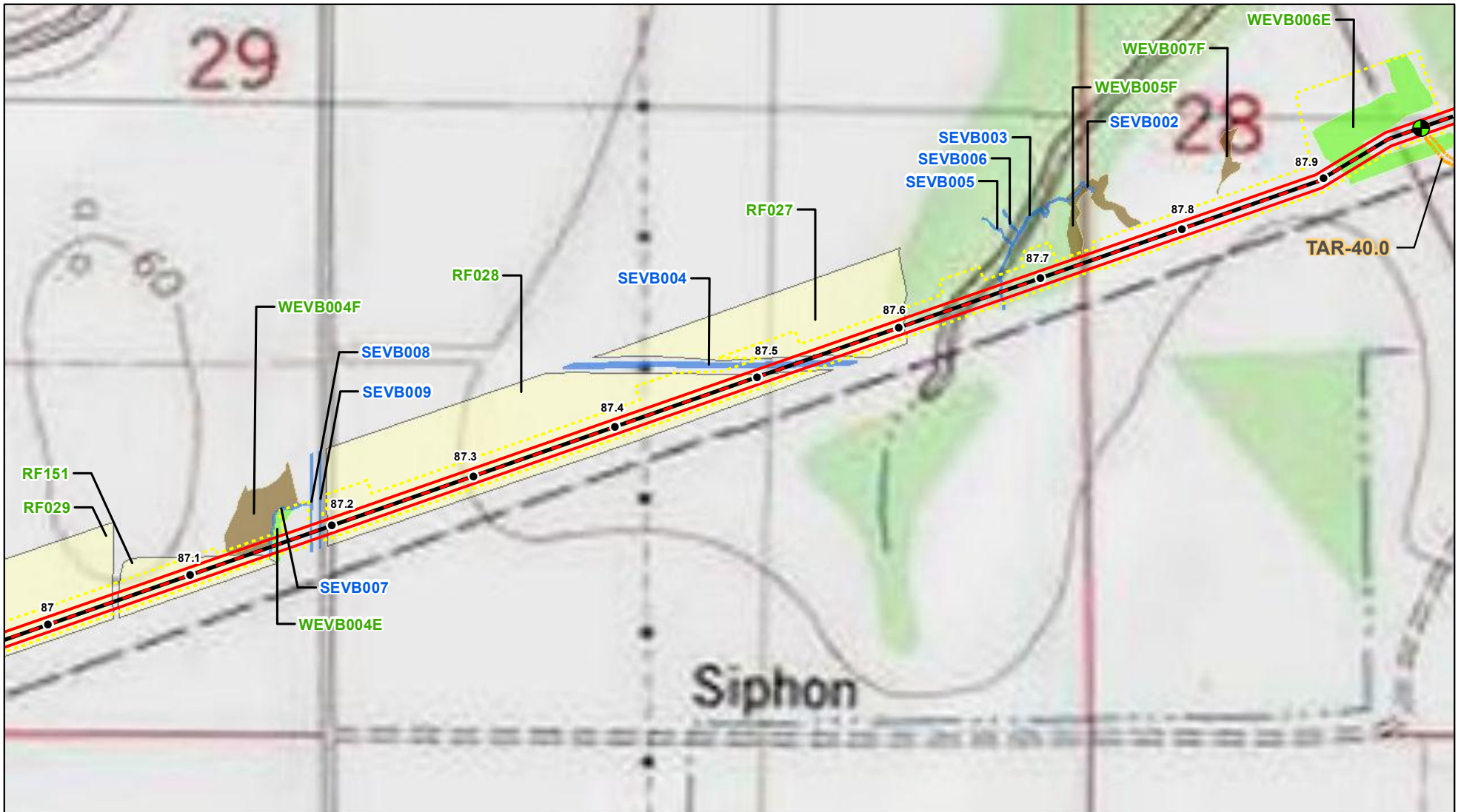
- |                   |                                     |                 |
|-------------------|-------------------------------------|-----------------|
| MLV Site          | Aboveground Facilities              | L2UBHh Wetland  |
| HDD Entry         | Permanent Easement                  | PEM Wetland     |
| HDD Exit          | Access Road                         | PFO Wetland     |
| Milepost          | Contractor/Pipeyard                 | PSS Wetland     |
| Proposed Mainline | TWS                                 | Farmed Rice     |
| 30" Lateral       | Park and Ride                       | Waterbody       |
| Interconnect      | Temporary Offsite Construction Area | Parish Boundary |
|                   | DWLNG Facility                      |                 |



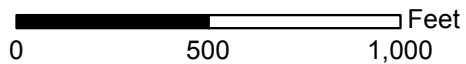
**Topographic Map**  
 Driftwood LNG and Pipeline Project  
 Driftwood LNG LLC and Driftwood Pipeline LLC  
 Evangeline Parish, Louisiana

Page 108 of 152	Scale: 1:6,000
NAD1983 LA S 1702 ft	Date: August, 2017



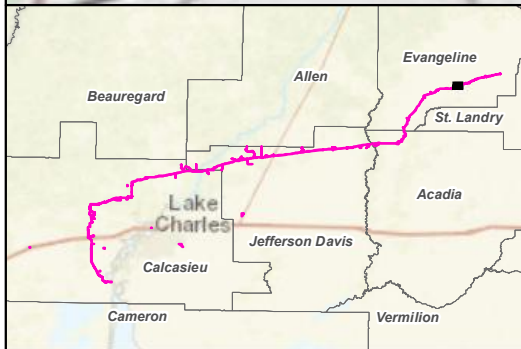
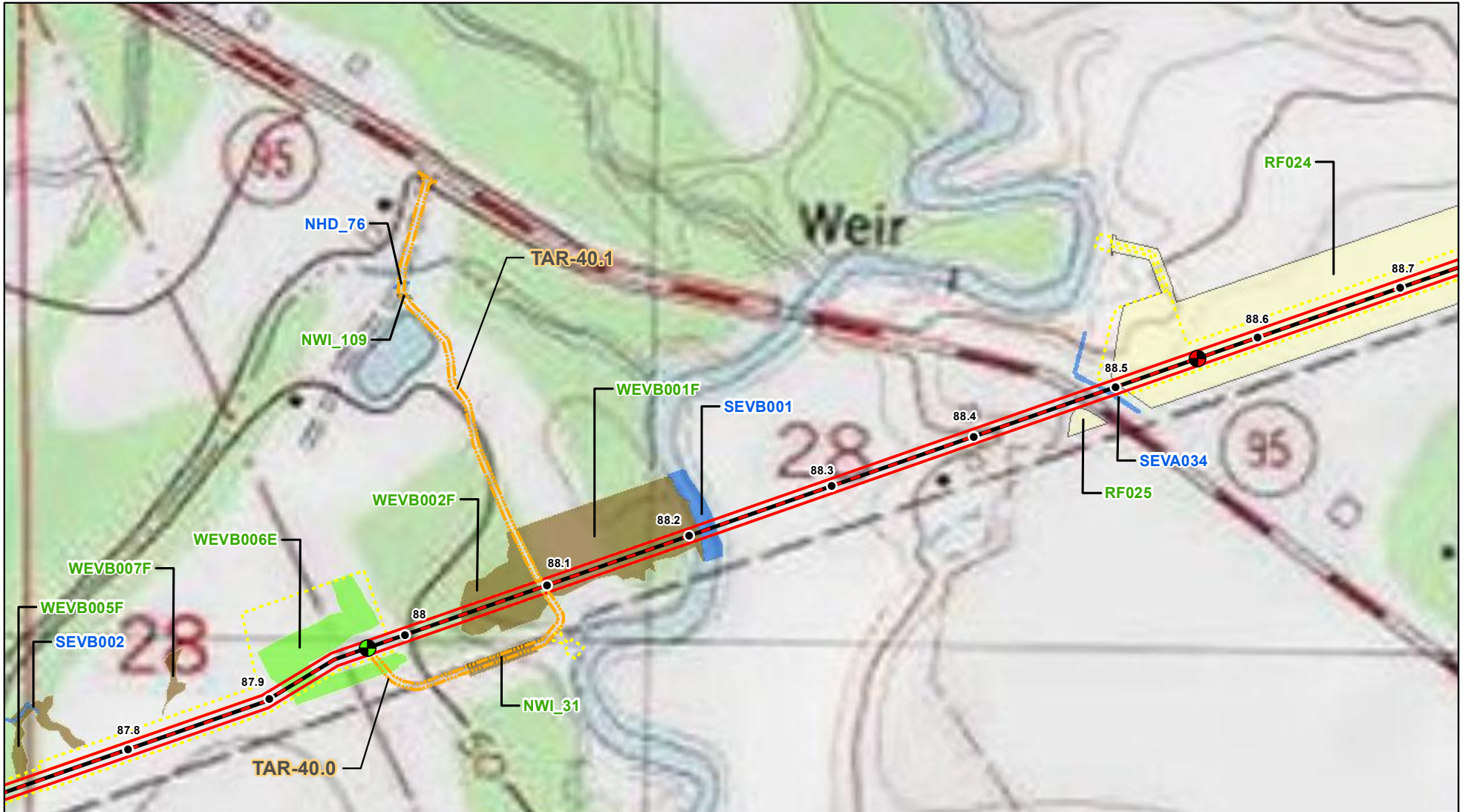


- |                   |                                     |                 |
|-------------------|-------------------------------------|-----------------|
| MLV Site          | Aboveground Facilities              | L2UBHh Wetland  |
| HDD Entry         | Permanent Easement                  | PEM Wetland     |
| HDD Exit          | Access Road                         | PFO Wetland     |
| Milepost          | Contractor/Pipeyard                 | PSS Wetland     |
| Proposed Mainline | TWS                                 | Farmed Rice     |
| 30" Lateral       | Park and Ride                       | Waterbody       |
| Interconnect      | Temporary Offsite Construction Area | Parish Boundary |
|                   | DWLNG Facility                      |                 |

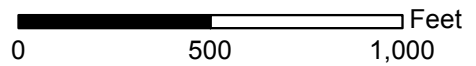


**Topographic Map**  
 Driftwood LNG and Pipeline Project  
 Driftwood LNG LLC and Driftwood Pipeline LLC  
 Evangeline Parish, Louisiana

Page 109 of 152	Scale: 1:6,000
NAD1983 LA S 1702 ft	Date: August, 2017



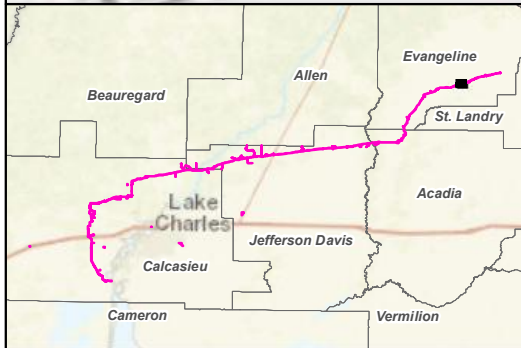
- MLV Site
- HDD Entry
- HDD Exit
- Milepost
- Proposed Mainline
- 30" Lateral
- Interconnect
- Aboveground Facilities
- Permanent Easement
- Access Road
- Contractor/Pipeyard
- TWS
- Park and Ride
- Temporary Offsite Construction Area
- DWLNG Facility
- L2UBHh Wetland
- PEM Wetland
- PFO Wetland
- PSS Wetland
- Farmed Rice
- Waterbody
- Parish Boundary



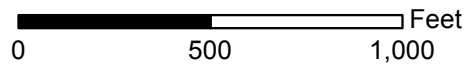
**Topographic Map**  
**Driftwood LNG and Pipeline Project**  
**Driftwood LNG LLC and Driftwood Pipeline LLC**  
**Evangeline Parish, Louisiana**

Page 110 of 152  
 NAD1983 LA S 1702 ft

Scale: 1:6,000  
 Date: August, 2017

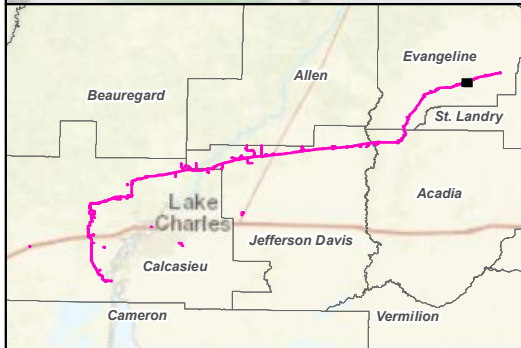


- MLV Site
- HDD Entry
- HDD Exit
- Milepost
- Proposed Mainline
- 30" Lateral
- Interconnect
- Aboveground Facilities
- Permanent Easement
- Access Road
- Contractor/Pipeyard
- TWS
- Park and Ride
- Temporary Offsite Construction Area
- DWLNG Facility
- L2UBHh Wetland
- PEM Wetland
- PFO Wetland
- PSS Wetland
- Farmed Rice
- Waterbody
- Parish Boundary

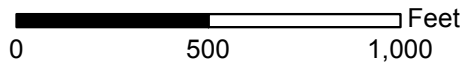


**Topographic Map**  
 Driftwood LNG and Pipeline Project  
 Driftwood LNG LLC and Driftwood Pipeline LLC  
 Evangeline Parish, Louisiana

Page 111 of 152	Scale: 1:6,000
NAD1983 LA S 1702 ft	Date: August, 2017

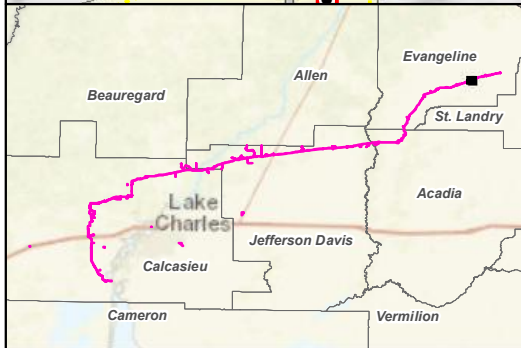


- MLV Site
- HDD Entry
- HDD Exit
- Milepost
- Proposed Mainline
- 30" Lateral
- Interconnect
- Aboveground Facilities
- Permanent Easement
- Access Road
- Contractor/Pipeyard
- TWS
- Park and Ride
- Temporary Offsite Construction Area
- DWLNG Facility
- L2UBHh Wetland
- PEM Wetland
- PFO Wetland
- PSS Wetland
- Farmed Rice
- Waterbody
- Parish Boundary




**Topographic Map**  
 Driftwood LNG and Pipeline Project  
 Driftwood LNG LLC and Driftwood Pipeline LLC  
 Evangeline Parish, Louisiana

Page 112 of 152	Scale: 1:6,000
NAD1983 LA S 1702 ft	Date: August, 2017

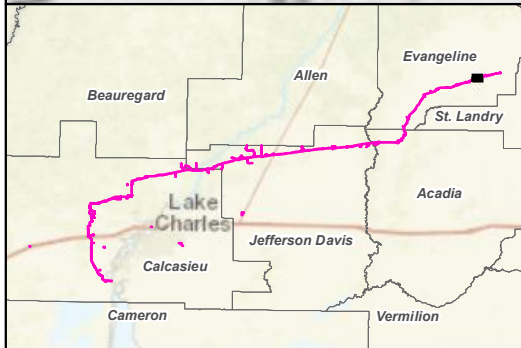


- |                   |                                     |                 |
|-------------------|-------------------------------------|-----------------|
| MLV Site          | Aboveground Facilities              | L2UBHh Wetland  |
| HDD Entry         | Permanent Easement                  | PEM Wetland     |
| HDD Exit          | Access Road                         | PFO Wetland     |
| Milepost          | Contractor/Pipeyard                 | PSS Wetland     |
| Proposed Mainline | TWS                                 | Farmed Rice     |
| 30" Lateral       | Park and Ride                       | Waterbody       |
| Interconnect      | Temporary Offsite Construction Area | Parish Boundary |
|                   | DWLNG Facility                      |                 |

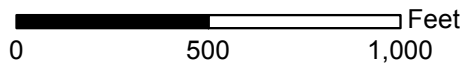


**Topographic Map**  
 Driftwood LNG and Pipeline Project  
 Driftwood LNG LLC and Driftwood Pipeline LLC  
 Evangeline Parish, Louisiana

Page 113 of 152	Scale: 1:6,000
NAD1983 LA S 1702 ft	Date: August, 2017

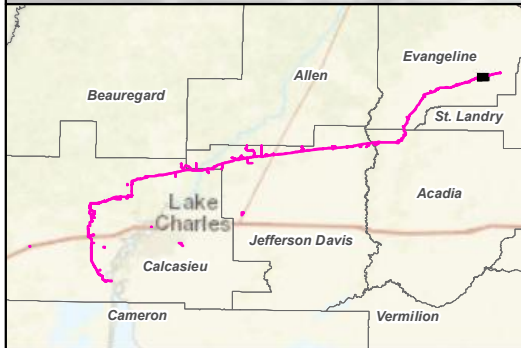


- |                   |                                     |                 |
|-------------------|-------------------------------------|-----------------|
| MLV Site          | Aboveground Facilities              | L2UBHh Wetland  |
| HDD Entry         | Permanent Easement                  | PEM Wetland     |
| HDD Exit          | Access Road                         | PFO Wetland     |
| Milepost          | Contractor/Pipeyard                 | PSS Wetland     |
| Proposed Mainline | TWS                                 | Farmed Rice     |
| 30" Lateral       | Park and Ride                       | Waterbody       |
| Interconnect      | Temporary Offsite Construction Area | Parish Boundary |
|                   | DWLNG Facility                      |                 |



**Topographic Map**  
 Driftwood LNG and Pipeline Project  
 Driftwood LNG LLC and Driftwood Pipeline LLC  
 Evangeline Parish, Louisiana

Page 114 of 152	Scale: 1:6,000
NAD1983 LA S 1702 ft	Date: August, 2017

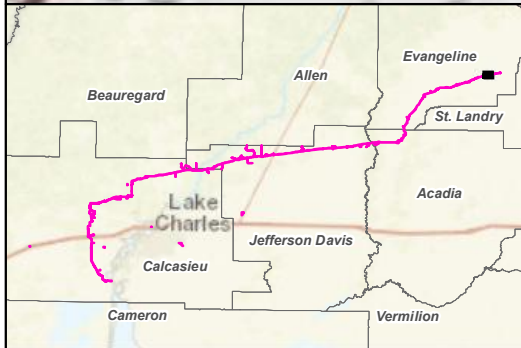


- |                   |                                     |                 |
|-------------------|-------------------------------------|-----------------|
| MLV Site          | Aboveground Facilities              | L2UBHh Wetland  |
| HDD Entry         | Permanent Easement                  | PEM Wetland     |
| HDD Exit          | Access Road                         | PFO Wetland     |
| Milepost          | Contractor/Pipeyard                 | PSS Wetland     |
| Proposed Mainline | TWS                                 | Farmed Rice     |
| 30" Lateral       | Park and Ride                       | Waterbody       |
| Interconnect      | Temporary Offsite Construction Area | Parish Boundary |
|                   | DWLNG Facility                      |                 |
- 0 500 1,000 Feet
- 

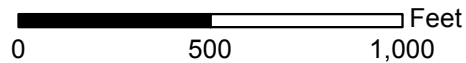


**Topographic Map**  
 Driftwood LNG and Pipeline Project  
 Driftwood LNG LLC and Driftwood Pipeline LLC  
 Evangeline Parish, Louisiana

Page 115 of 152	Scale: 1:6,000
NAD1983 LA S 1702 ft	Date: August, 2017



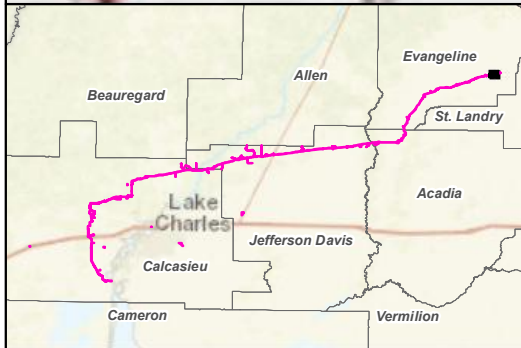
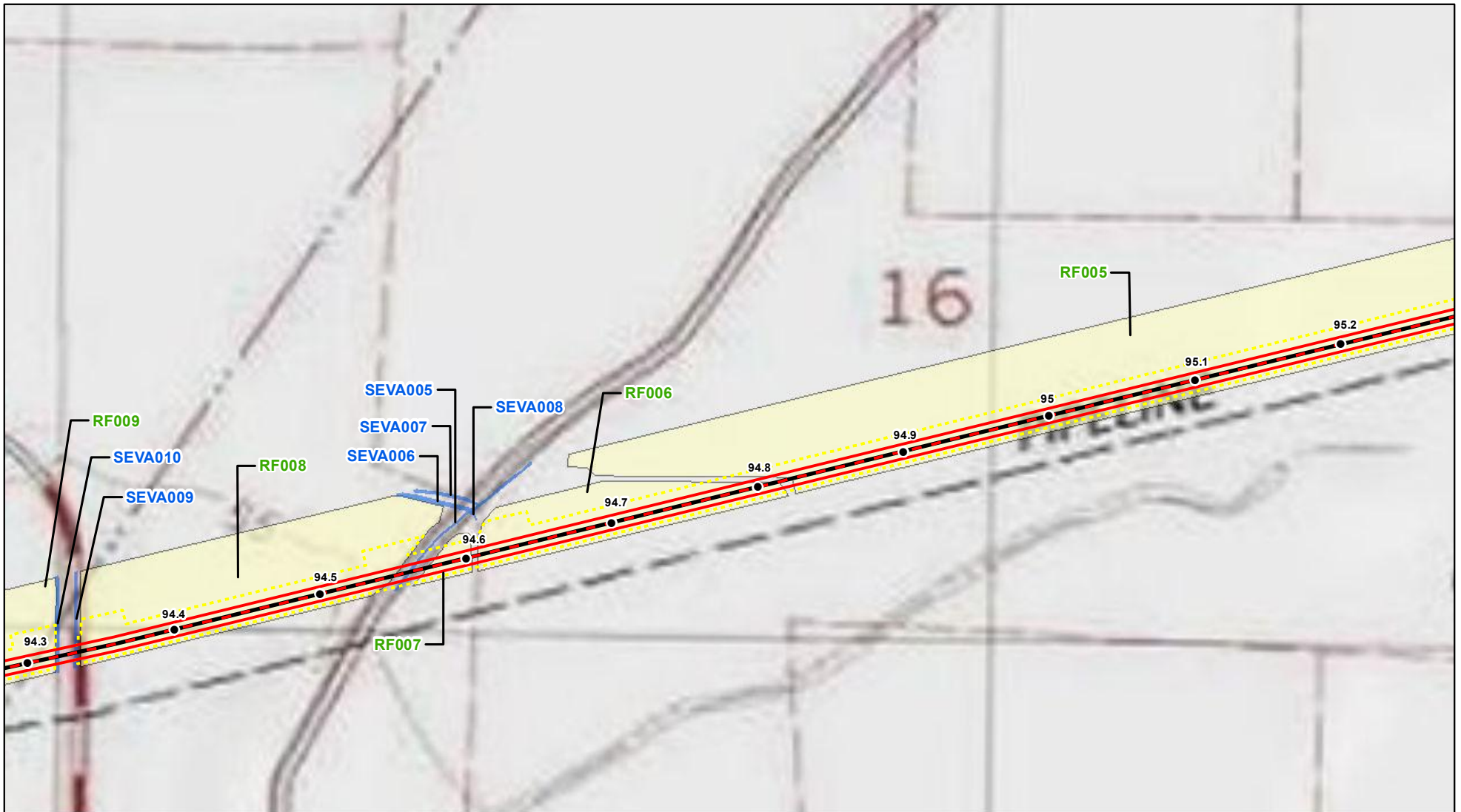
- |                   |                                     |                 |
|-------------------|-------------------------------------|-----------------|
| MLV Site          | Aboveground Facilities              | L2UBHh Wetland  |
| HDD Entry         | Permanent Easement                  | PEM Wetland     |
| HDD Exit          | Access Road                         | PFO Wetland     |
| Milepost          | Contractor/Pipeyard                 | PSS Wetland     |
| Proposed Mainline | TWS                                 | Farmed Rice     |
| 30" Lateral       | Park and Ride                       | Waterbody       |
| Interconnect      | Temporary Offsite Construction Area | Parish Boundary |
|                   | DWLNG Facility                      |                 |




**Topographic Map**  
 Driftwood LNG and Pipeline Project  
 Driftwood LNG LLC and Driftwood Pipeline LLC  
 Evangeline Parish, Louisiana

Page 116 of 152	Scale: 1:6,000
NAD1983 LA S 1702 ft	Date: August, 2017



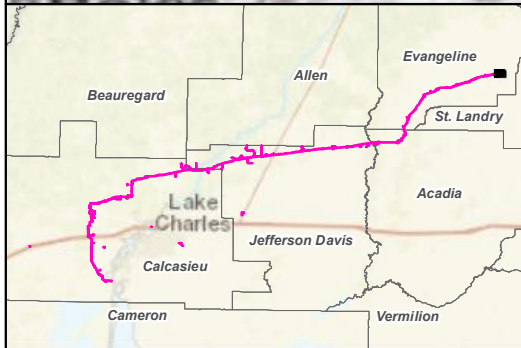
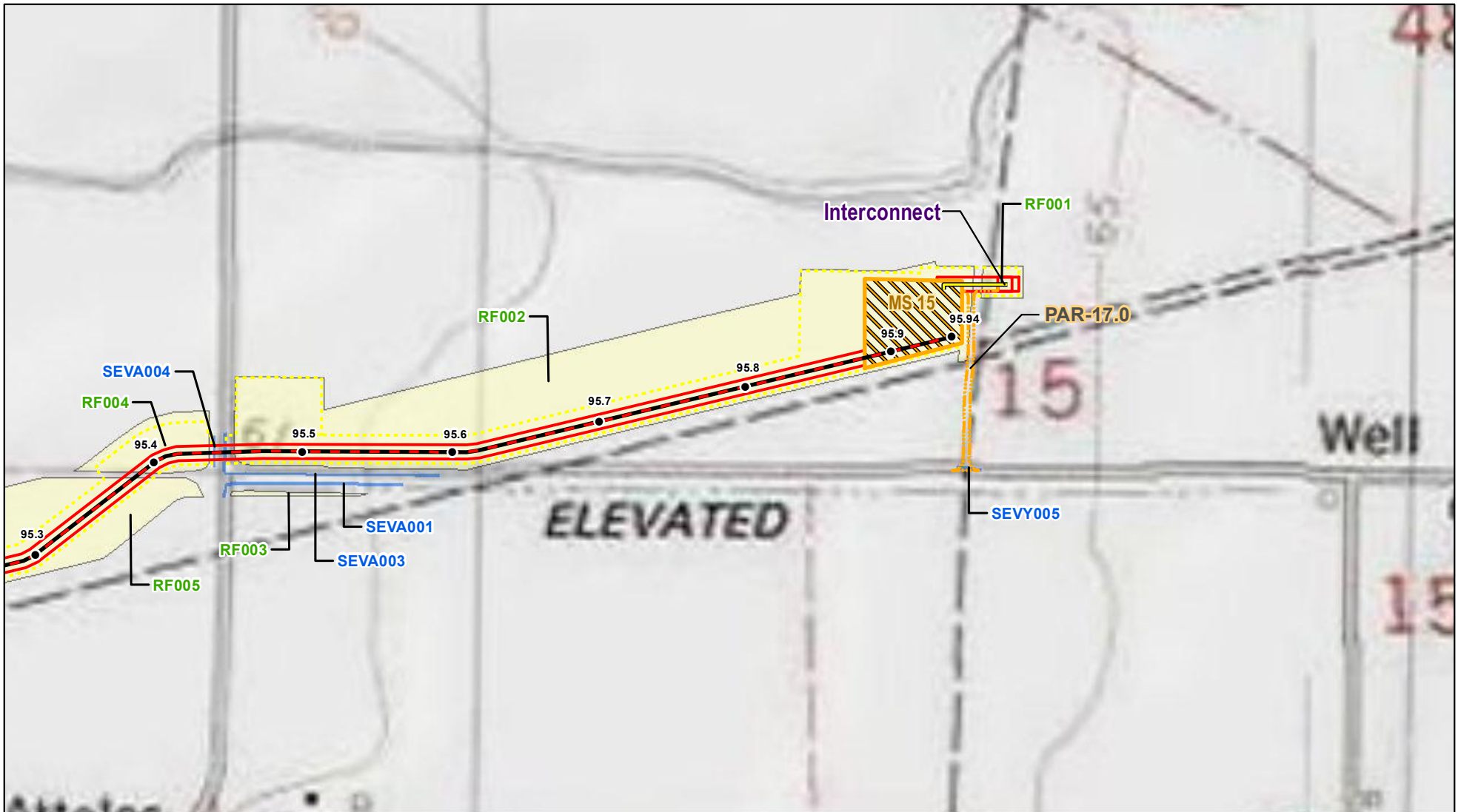


- |  |                   |  |                                     |  |                 |
|--|-------------------|--|-------------------------------------|--|-----------------|
|  | MLV Site          |  | Aboveground Facilities              |  | L2UBHh Wetland  |
|  | HDD Entry         |  | Permanent Easement                  |  | PEM Wetland     |
|  | HDD Exit          |  | Access Road                         |  | PFO Wetland     |
|  | Milepost          |  | Contractor/Pipeyard                 |  | PSS Wetland     |
|  | Proposed Mainline |  | TWS                                 |  | Farmed Rice     |
|  | 30" Lateral       |  | Park and Ride                       |  | Waterbody       |
|  | Interconnect      |  | Temporary Offsite Construction Area |  | Parish Boundary |
|  |                   |  | DWLNG Facility                      |  |                 |

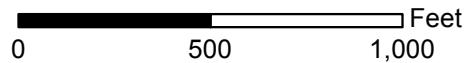


**Topographic Map**  
 Driftwood LNG and Pipeline Project  
 Driftwood LNG LLC and Driftwood Pipeline LLC  
 Evangeline Parish, Louisiana

Page 117 of 152	Scale: 1:6,000
NAD1983 LA S 1702 ft	Date: August, 2017



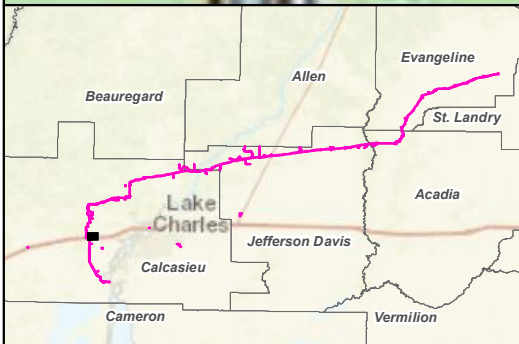
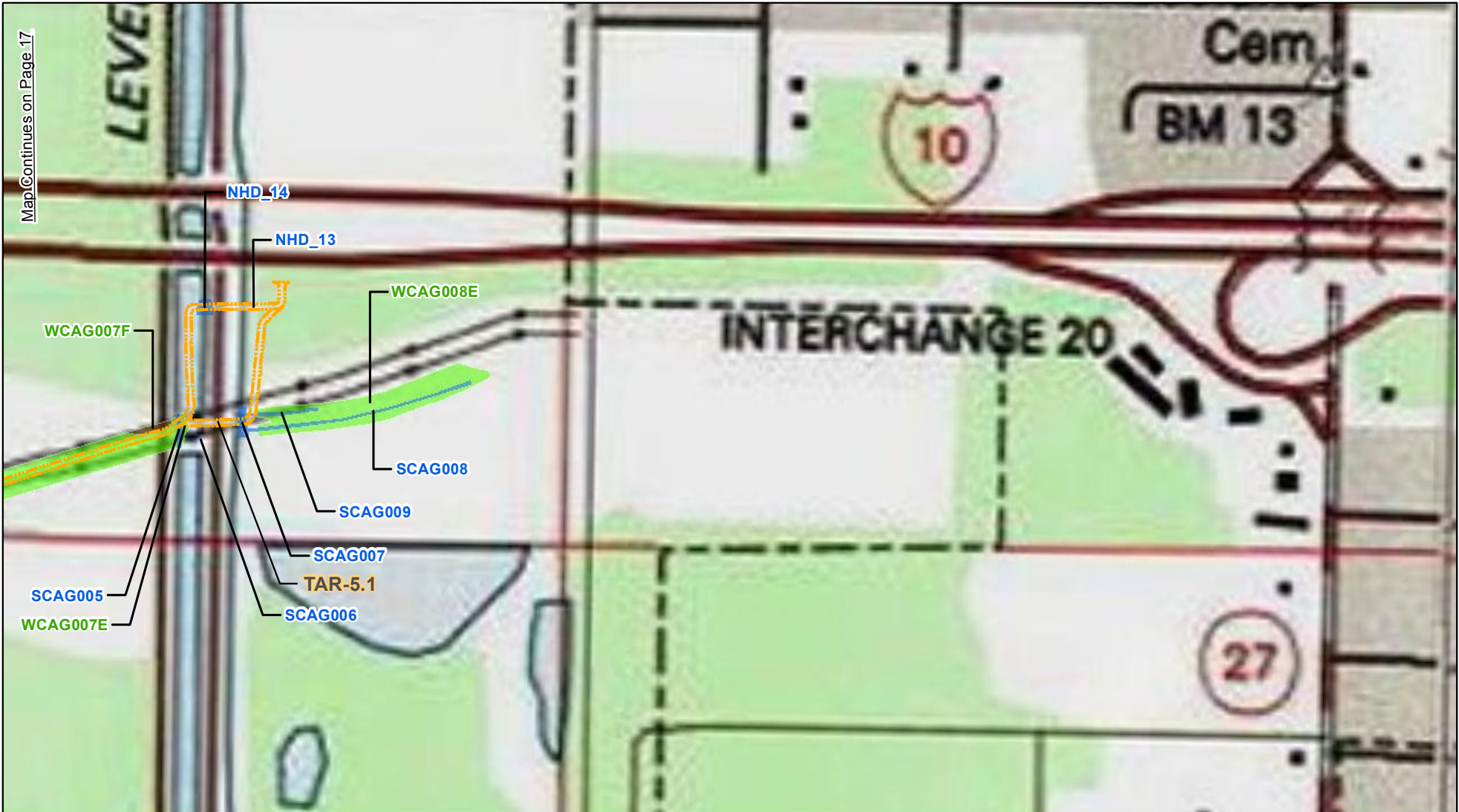
- MLV Site
- Aboveground Facilities
- L2UBHh Wetland
- HDD Entry
- Permanent Easement
- PEM Wetland
- HDD Exit
- Access Road
- PFO Wetland
- Milepost
- Contractor/Pipeyard
- PSS Wetland
- Proposed Mainline
- TWS
- 30" Lateral
- Park and Ride
- Waterbody
- Interconnect
- Temporary Offsite Construction Area
- Parish Boundary
- DWLNG Facility



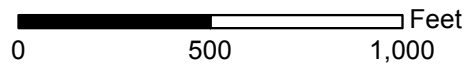
**Topographic Map**  
 Driftwood LNG and Pipeline Project  
 Driftwood LNG LLC and Driftwood Pipeline LLC  
 Evangeline Parish, Louisiana

Page 118 of 152	Scale: 1:6,000
NAD1983 LA S 1702 ft	Date: August, 2017

Map Continues on Page 17



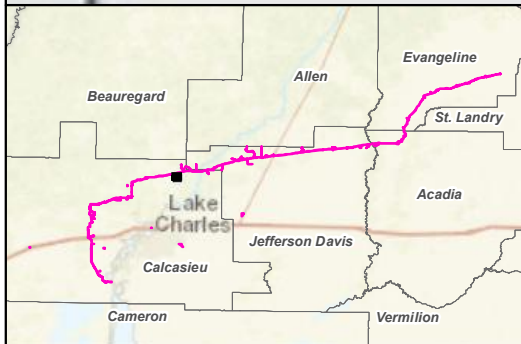
- MLV Site
- Aboveground Facilities
- L2UBHh Wetland
- HDD Entry
- Permanent Easement
- PEM Wetland
- HDD Exit
- Access Road
- PFO Wetland
- Milepost
- Contractor/Pipeyard
- PSS Wetland
- Proposed Mainline
- TWS
- Farmed Rice
- 30" Lateral
- Park and Ride
- Waterbody
- Interconnect
- Temporary Offsite Construction Area
- Parish Boundary
- DWLNG Facility



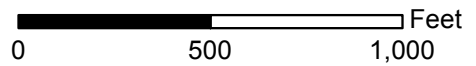
**Topographic Map**  
 Driftwood LNG and Pipeline Project  
 Driftwood LNG LLC and Driftwood Pipeline LLC  
 Calcasieu Parish, Louisiana

Page 119 of 152	Scale: 1:6,000
NAD1983 LA S 1702 ft	Date: August, 2017

Map Continues on Page 49

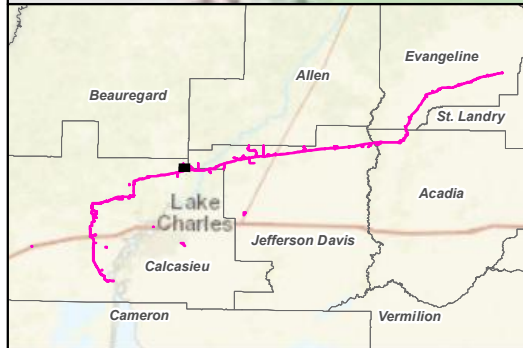
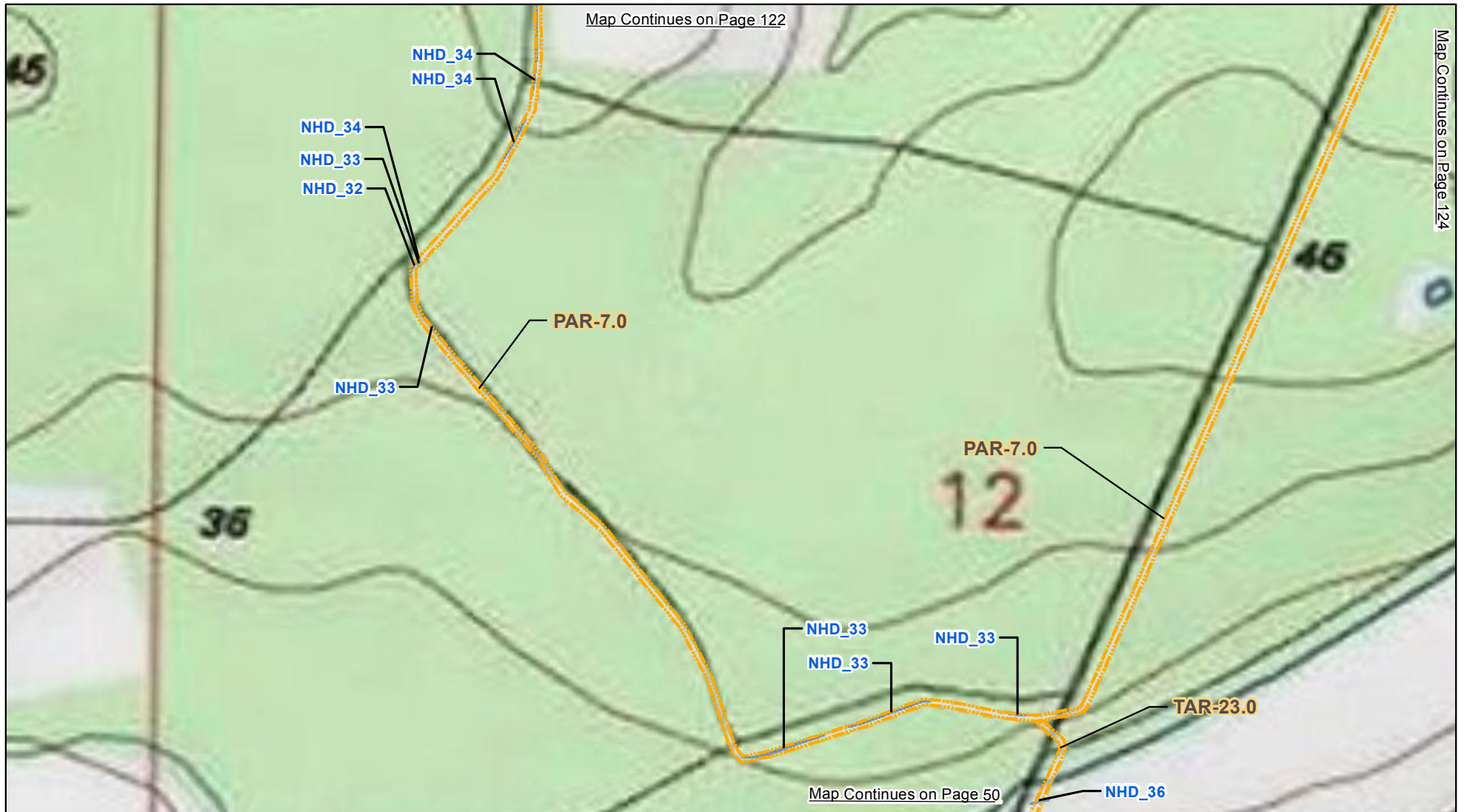


- MLV Site
- HDD Entry
- HDD Exit
- Milepost
- Proposed Mainline
- 30" Lateral
- Interconnect
- Aboveground Facilities
- Permanent Easement
- Access Road
- Contractor/Pipeyard
- TWS
- Park and Ride
- Temporary Offsite Construction Area
- DWLNG Facility
- L2UBHh Wetland
- PEM Wetland
- PFO Wetland
- PSS Wetland
- Farmed Rice
- Waterbody
- Parish Boundary




**Topographic Map**  
 Driftwood LNG and Pipeline Project  
 Driftwood LNG LLC and Driftwood Pipeline LLC  
 Calcasieu Parish, Louisiana

Page 120 of 152	Scale: 1:6,000
NAD1983 LA S 1702 ft	Date: August, 2017

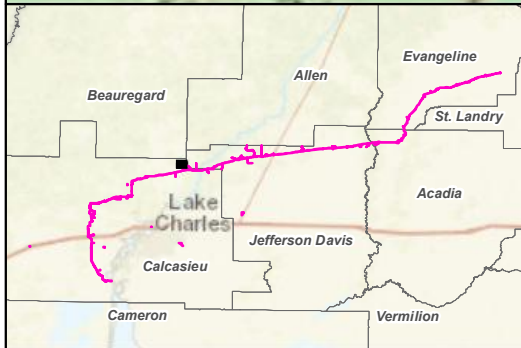
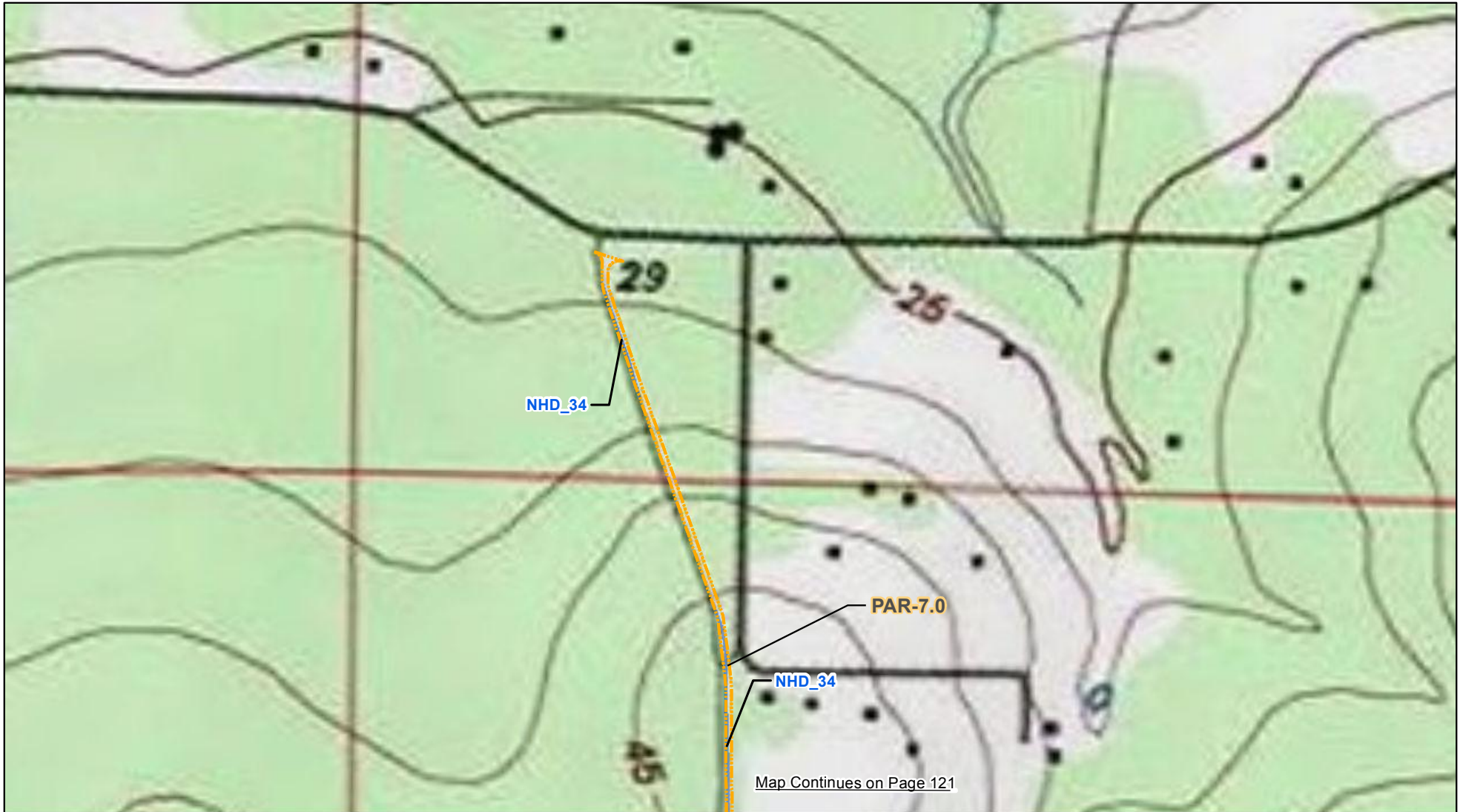


- MLV Site
- HDD Entry
- HDD Exit
- Milepost
- Proposed Mainline
- 30" Lateral
- Interconnect
- Aboveground Facilities
- Permanent Easement
- Access Road
- Contractor/Pipeyard
- TWS
- Park and Ride
- Temporary Offsite Construction Area
- DWLNG Facility
- L2UBHh Wetland
- PEM Wetland
- PFO Wetland
- PSS Wetland
- Farmed Rice
- Waterbody
- Parish Boundary

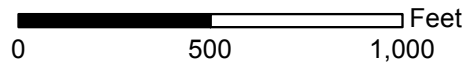


**Topographic Map**  
 Driftwood LNG and Pipeline Project  
 Driftwood LNG LLC and Driftwood Pipeline LLC  
 Calcasieu Parish, Louisiana

Page 121 of 152	Scale: 1:6,000
NAD1983 LA S 1702 ft	Date: August, 2017



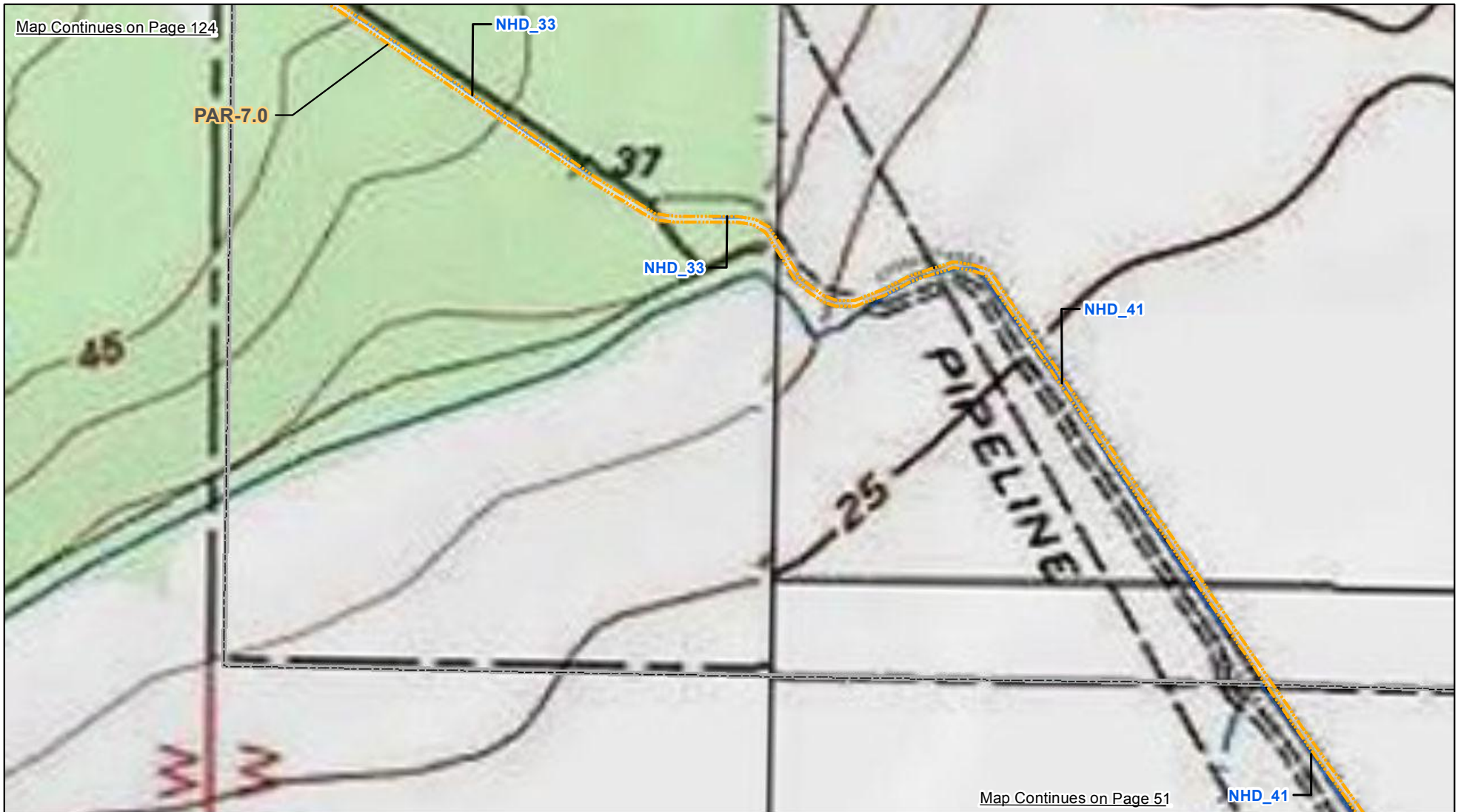
- |  |                   |  |                                     |  |                 |
|--|-------------------|--|-------------------------------------|--|-----------------|
|  | MLV Site          |  | Aboveground Facilities              |  | L2UBHh Wetland  |
|  | HDD Entry         |  | Permanent Easement                  |  | PEM Wetland     |
|  | HDD Exit          |  | Access Road                         |  | PFO Wetland     |
|  | Milepost          |  | Contractor/Pipeyard                 |  | PSS Wetland     |
|  | Proposed Mainline |  | TWS                                 |  | Farmed Rice     |
|  | 30" Lateral       |  | Park and Ride                       |  | Waterbody       |
|  | Interconnect      |  | Temporary Offsite Construction Area |  | Parish Boundary |
|  |                   |  | DWLNG Facility                      |  |                 |



**Topographic Map**  
 Driftwood LNG and Pipeline Project  
 Driftwood LNG LLC and Driftwood Pipeline LLC  
 Calcasieu Parish, Louisiana

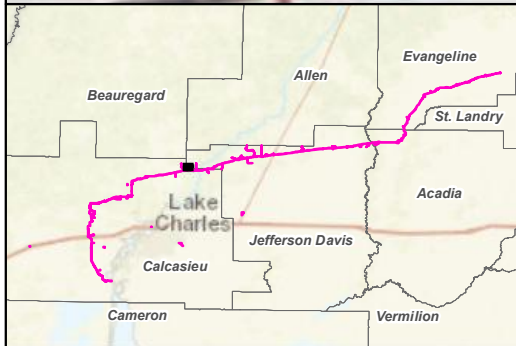
Page 122 of 152	Scale: 1:6,000
NAD1983 LA S 1702 ft	Date: August, 2017

Map Continues on Page 124

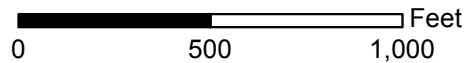


Map Continues on Page 51

NHD\_41



- MLV Site
- Aboveground Facilities
- L2UBHh Wetland
- HDD Entry
- Permanent Easement
- PEM Wetland
- HDD Exit
- Access Road
- PFO Wetland
- Milepost
- Contractor/Pipeyard
- PSS Wetland
- Proposed Mainline
- TWS
- Farmed Rice
- 30" Lateral
- Park and Ride
- Waterbody
- Interconnect
- Temporary Offsite Construction Area
- Parish Boundary
- DWLNG Facility



**Topographic Map**  
 Driftwood LNG and Pipeline Project  
 Driftwood LNG LLC and Driftwood Pipeline LLC  
 Calcasieu and Jefferson Davis Parishes, Louisiana

Page 123 of 152

Scale: 1:6,000

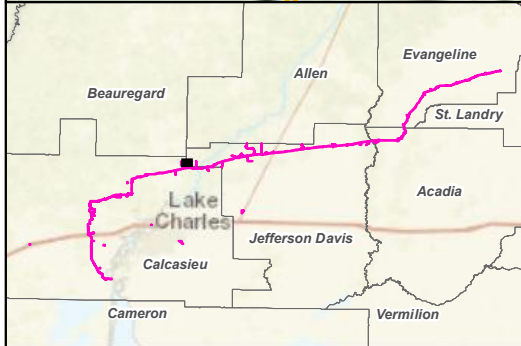
NAD1983 LA S 1702 ft

Date: August, 2017

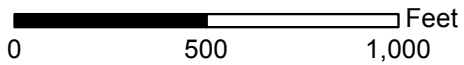


Map Continues on Page 121

Map Continues on Page 123



- |  |                   |  |                                     |  |                 |
|--|-------------------|--|-------------------------------------|--|-----------------|
|  | MLV Site          |  | Aboveground Facilities              |  | L2UBHh Wetland  |
|  | HDD Entry         |  | Permanent Easement                  |  | PEM Wetland     |
|  | HDD Exit          |  | Access Road                         |  | PFO Wetland     |
|  | Milepost          |  | Contractor/Pipeyard                 |  | PSS Wetland     |
|  | Proposed Mainline |  | TWS                                 |  | Farmed Rice     |
|  | 30" Lateral       |  | Park and Ride                       |  | Waterbody       |
|  | Interconnect      |  | Temporary Offsite Construction Area |  | Parish Boundary |
|  |                   |  | DWLNG Facility                      |  |                 |



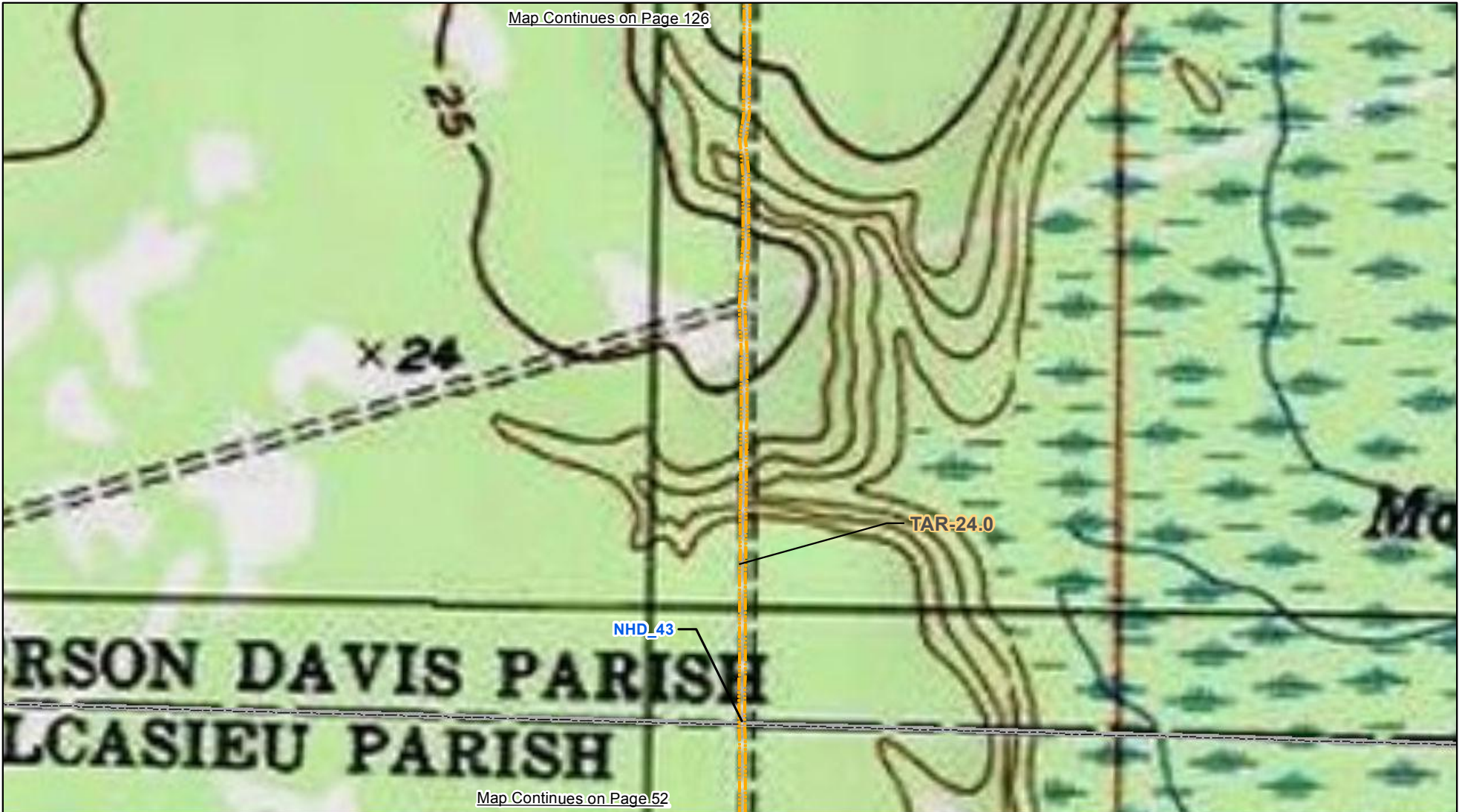
**Topographic Map**  
 Driftwood LNG and Pipeline Project  
 Driftwood LNG LLC and Driftwood Pipeline LLC  
 Calcasieu and Jefferson Davis Parishes, Louisiana

Page 124 of 152  
 NAD1983 LA S 1702 ft

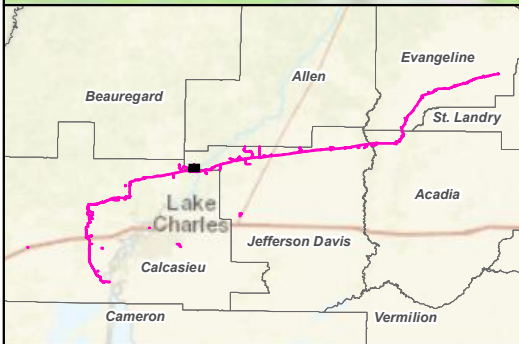
Scale: 1:6,000  
 Date: August, 2017



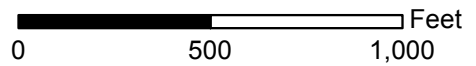
Map Continues on Page 126



Map Continues on Page 52



- MLV Site
- Aboveground Facilities
- L2UBHh Wetland
- HDD Entry
- Permanent Easement
- PEM Wetland
- HDD Exit
- Access Road
- PFO Wetland
- Milepost
- Contractor/Pipeyard
- PSS Wetland
- Proposed Mainline
- TWS
- Farmed Rice
- 30" Lateral
- Park and Ride
- Waterbody
- Interconnect
- Temporary Offsite Construction Area
- Parish Boundary
- DWLNG Facility

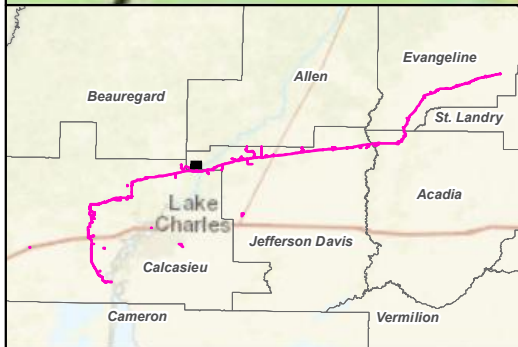


**Topographic Map**  
 Driftwood LNG and Pipeline Project  
 Driftwood LNG LLC and Driftwood Pipeline LLC  
 Calcasieu and Jefferson Davis Parishes, Louisiana

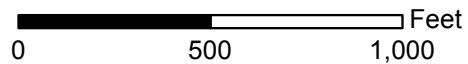
Page 125 of 152	Scale: 1:6,000
NAD1983 LA S 1702 ft	Date: August, 2017



Map Continues on Page 125



- |  |                   |  |                                     |  |                 |
|--|-------------------|--|-------------------------------------|--|-----------------|
|  | MLV Site          |  | Aboveground Facilities              |  | L2UBHh Wetland  |
|  | HDD Entry         |  | Permanent Easement                  |  | PEM Wetland     |
|  | HDD Exit          |  | Access Road                         |  | PFO Wetland     |
|  | Milepost          |  | Contractor/Pipeyard                 |  | PSS Wetland     |
|  | Proposed Mainline |  | TWS                                 |  | Farmed Rice     |
|  | 30" Lateral       |  | Park and Ride                       |  | Waterbody       |
|  | Interconnect      |  | Temporary Offsite Construction Area |  | Parish Boundary |
|  |                   |  | DWLNG Facility                      |  |                 |



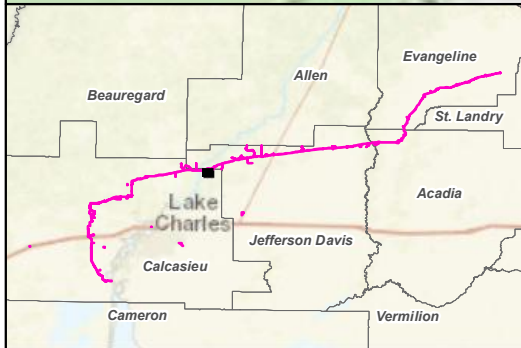
**Topographic Map**  
 Driftwood LNG and Pipeline Project  
 Driftwood LNG LLC and Driftwood Pipeline LLC  
 Jefferson Davis Parish, Louisiana

Page 126 of 152

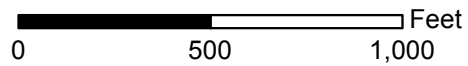
Scale: 1:6,000

NAD1983 LA S 1702 ft

Date: August, 2017



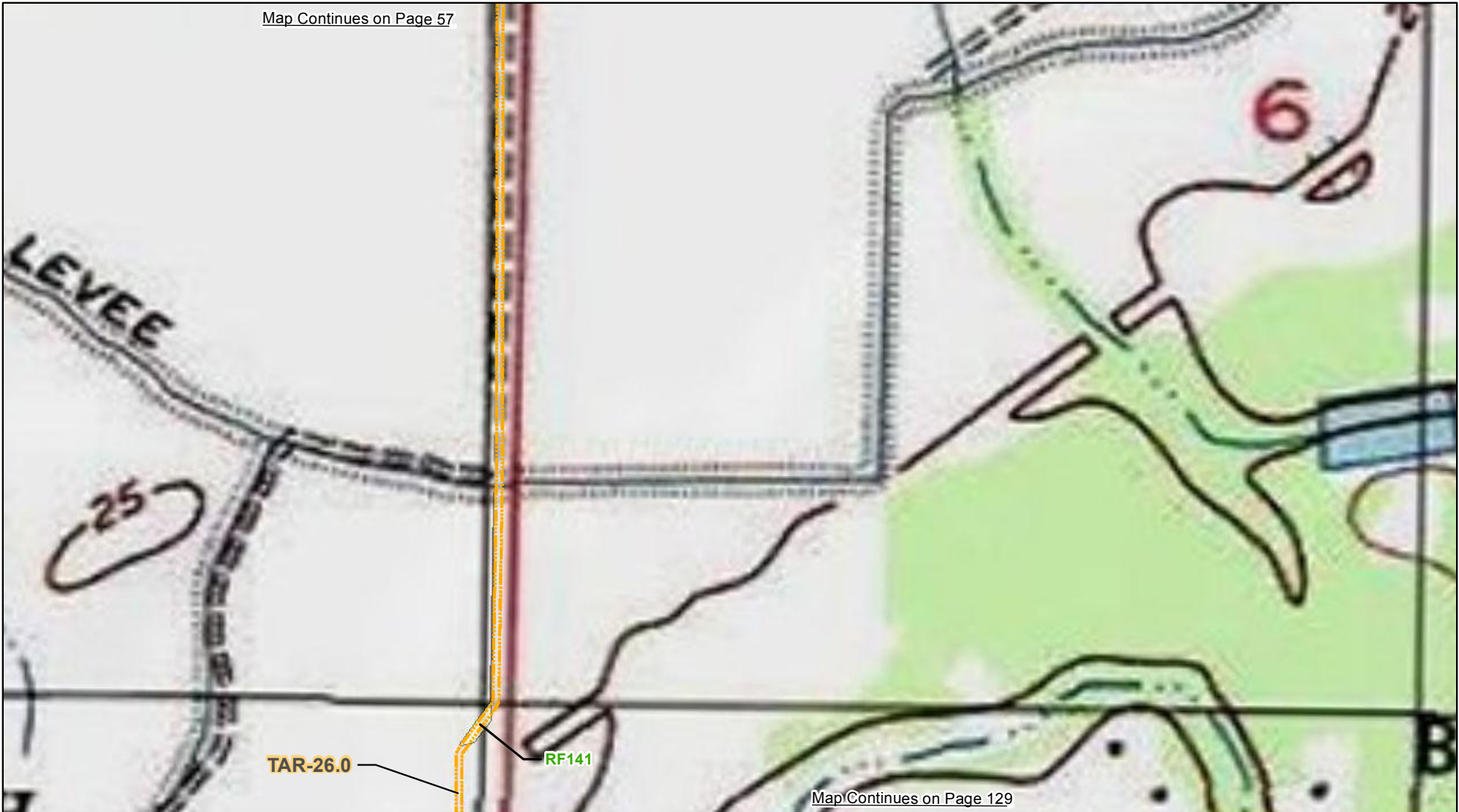
- |  |                   |  |                                     |  |                 |
|--|-------------------|--|-------------------------------------|--|-----------------|
|  | MLV Site          |  | Aboveground Facilities              |  | L2UBHh Wetland  |
|  | HDD Entry         |  | Permanent Easement                  |  | PEM Wetland     |
|  | HDD Exit          |  | Access Road                         |  | PFO Wetland     |
|  | Milepost          |  | Contractor/Pipeyard                 |  | PSS Wetland     |
|  | Proposed Mainline |  | TWS                                 |  | Farmed Rice     |
|  | 30" Lateral       |  | Park and Ride                       |  | Waterbody       |
|  | Interconnect      |  | Temporary Offsite Construction Area |  | Parish Boundary |
|  |                   |  | DWLNG Facility                      |  |                 |



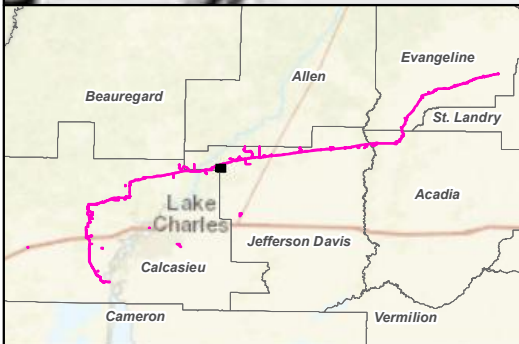
**Topographic Map**  
 Driftwood LNG and Pipeline Project  
 Driftwood LNG LLC and Driftwood Pipeline LLC  
 Calcasieu Parish, Louisiana

Page 127 of 152	Scale: 1:6,000
NAD1983 LA S 1702 ft	Date: August, 2017

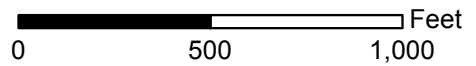
Map Continues on Page 57



Map Continues on Page 129



- |                   |                                     |                 |
|-------------------|-------------------------------------|-----------------|
| MLV Site          | Aboveground Facilities              | L2UBHh Wetland  |
| HDD Entry         | Permanent Easement                  | PEM Wetland     |
| HDD Exit          | Access Road                         | PFO Wetland     |
| Milepost          | Contractor/Pipeyard                 | PSS Wetland     |
| Proposed Mainline | TWS                                 | Farmed Rice     |
| 30" Lateral       | Park and Ride                       | Waterbody       |
| Interconnect      | Temporary Offsite Construction Area | Parish Boundary |
|                   | DWLNG Facility                      |                 |

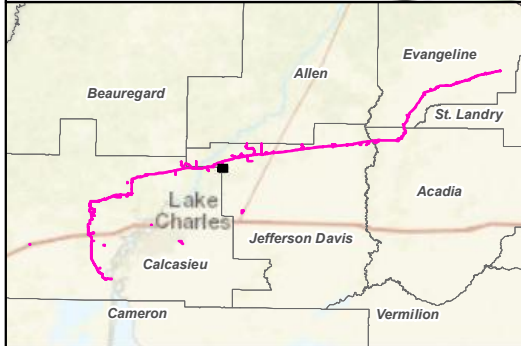


**Topographic Map**  
 Driftwood LNG and Pipeline Project  
 Driftwood LNG LLC and Driftwood Pipeline LLC  
 Jefferson Davis Parish, Louisiana

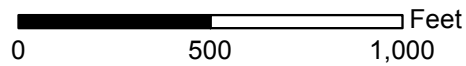
Page 128 of 152  
 NAD1983 LA S 1702 ft

Scale: 1:6,000  
 Date: August, 2017

Map Continues on Page 128



- |                   |                                     |                 |
|-------------------|-------------------------------------|-----------------|
| MLV Site          | Aboveground Facilities              | L2UBHh Wetland  |
| HDD Entry         | Permanent Easement                  | PEM Wetland     |
| HDD Exit          | Access Road                         | PFO Wetland     |
| Milepost          | Contractor/Pipeyard                 | PSS Wetland     |
| Proposed Mainline | TWS                                 | Farmed Rice     |
| 30" Lateral       | Park and Ride                       | Waterbody       |
| Interconnect      | Temporary Offsite Construction Area | Parish Boundary |
|                   | DWLNG Facility                      |                 |



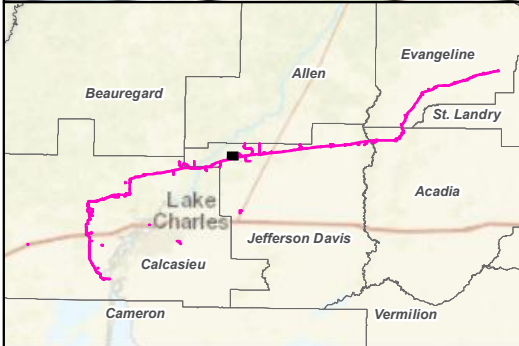
**Topographic Map**  
 Driftwood LNG and Pipeline Project  
 Driftwood LNG LLC and Driftwood Pipeline LLC  
 Jefferson Davis Parish, Louisiana

Page 129 of 152  
 NAD1983 LA S 1702 ft

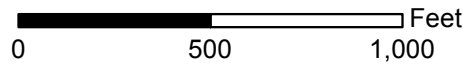
Scale: 1:6,000  
 Date: August, 2017



Map Continues on Page 59



- MLV Site
- Aboveground Facilities
- L2UBHh Wetland
- HDD Entry
- Permanent Easement
- PEM Wetland
- HDD Exit
- Access Road
- PFO Wetland
- Milepost
- Contractor/Pipeyard
- PSS Wetland
- Proposed Mainline
- TWS
- Farmed Rice
- 30" Lateral
- Park and Ride
- Waterbody
- Interconnect
- Temporary Offsite Construction Area
- Parish Boundary
- DWLNG Facility



**Topographic Map**  
 Driftwood LNG and Pipeline Project  
 Driftwood LNG LLC and Driftwood Pipeline LLC  
 Jefferson Davis Parish, Louisiana

Page 130 of 152	Scale: 1:6,000
NAD1983 LA S 1702 ft	Date: August, 2017