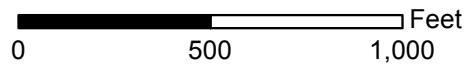
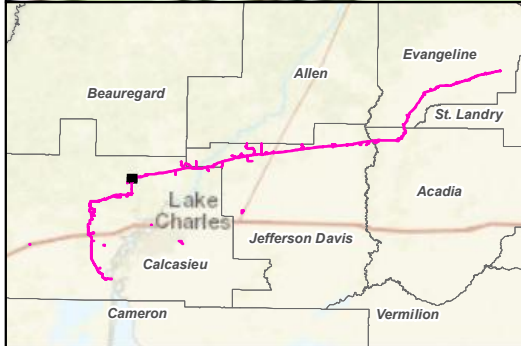


- | | | | | | |
|--|-------------------|--|-------------------------------------|--|-----------------|
| | MLV Site | | Aboveground Facilities | | L2UBHh Wetland |
| | HDD Entry | | Permanent Easement | | PEM Wetland |
| | HDD Exit | | Access Road | | PFO Wetland |
| | Milepost | | Contractor/Pipeyard | | PSS Wetland |
| | Proposed Mainline | | TWS | | Farmed Rice |
| | 30" Lateral | | Park and Ride | | Waterbody |
| | Interconnect | | Temporary Offsite Construction Area | | Parish Boundary |
| | | | DWLNG Facility | | |



Topographic Map
 Driftwood LNG and Pipeline Project
 Driftwood LNG LLC and Driftwood Pipeline LLC
 Calcasieu Parish, Louisiana

Page 40 of 152	Scale: 1:6,000
NAD1983 LA S 1702 ft	Date: August, 2017

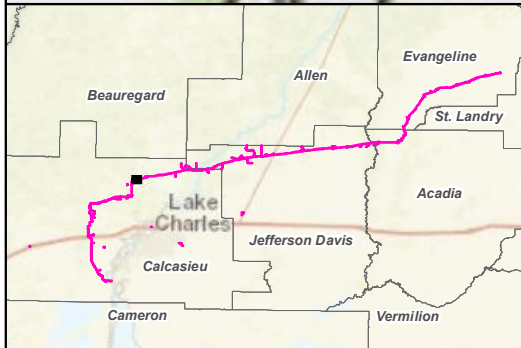
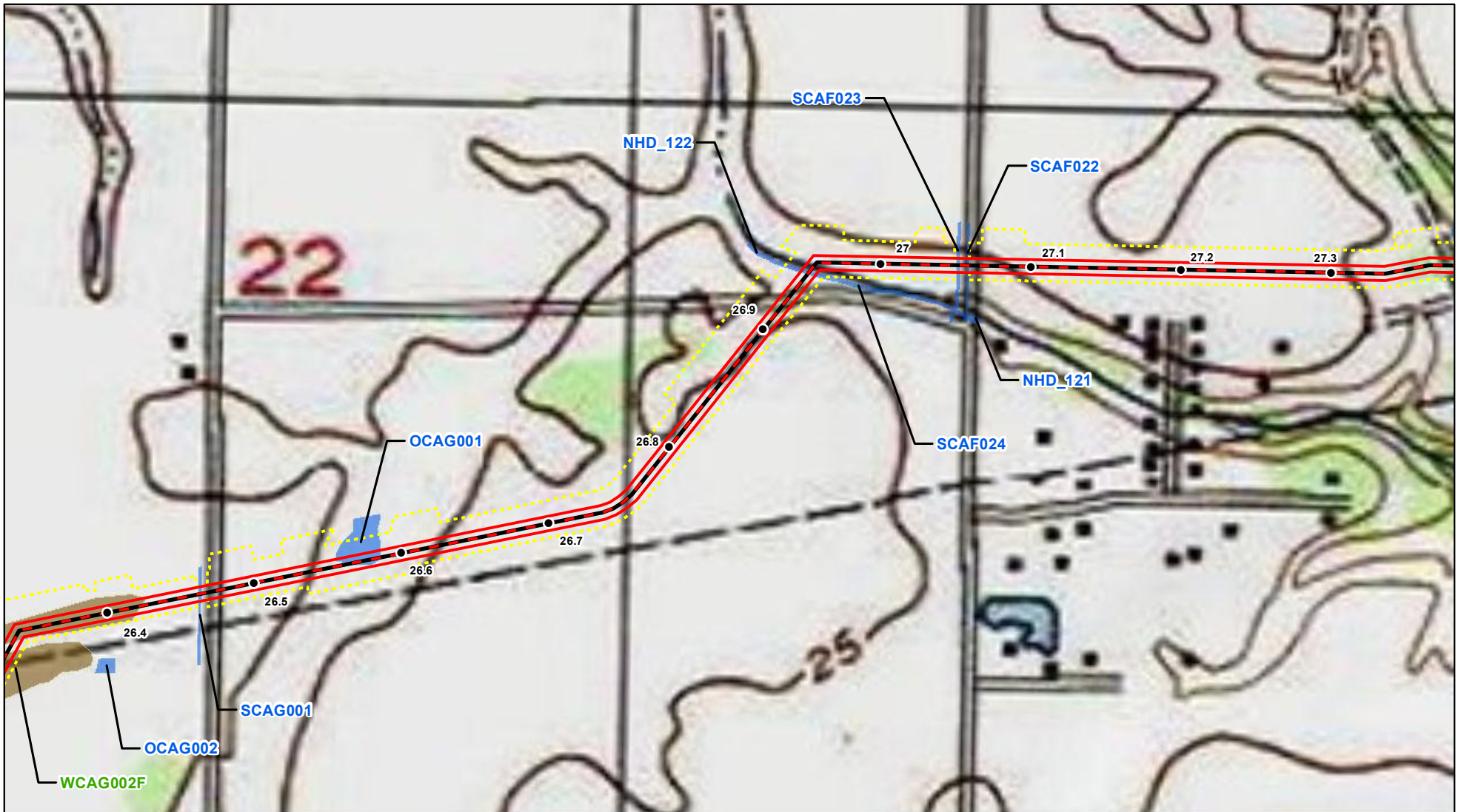


- | | | |
|-------------------|-------------------------------------|-----------------|
| MLV Site | Aboveground Facilities | L2UBHh Wetland |
| HDD Entry | Permanent Easement | PEM Wetland |
| HDD Exit | Access Road | PFO Wetland |
| Milepost | Contractor/Pipeyard | PSS Wetland |
| Proposed Mainline | TWS | Farmed Rice |
| 30" Lateral | Park and Ride | Waterbody |
| Interconnect | Temporary Offsite Construction Area | Parish Boundary |
| | DWLNG Facility | |
- 0 500 1,000 Feet
-

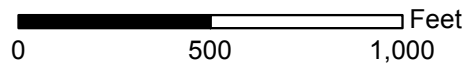


Topographic Map
 Driftwood LNG and Pipeline Project
 Driftwood LNG LLC and Driftwood Pipeline LLC
 Calcasieu Parish, Louisiana

Page 41 of 152	Scale: 1:6,000
NAD1983 LA S 1702 ft	Date: August, 2017

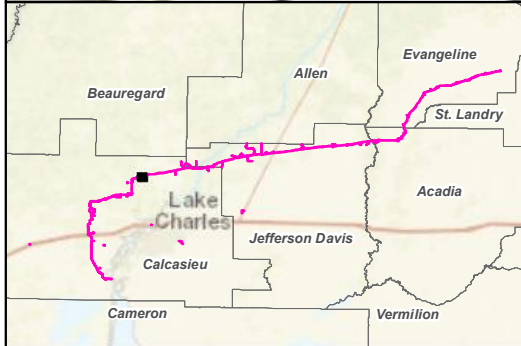
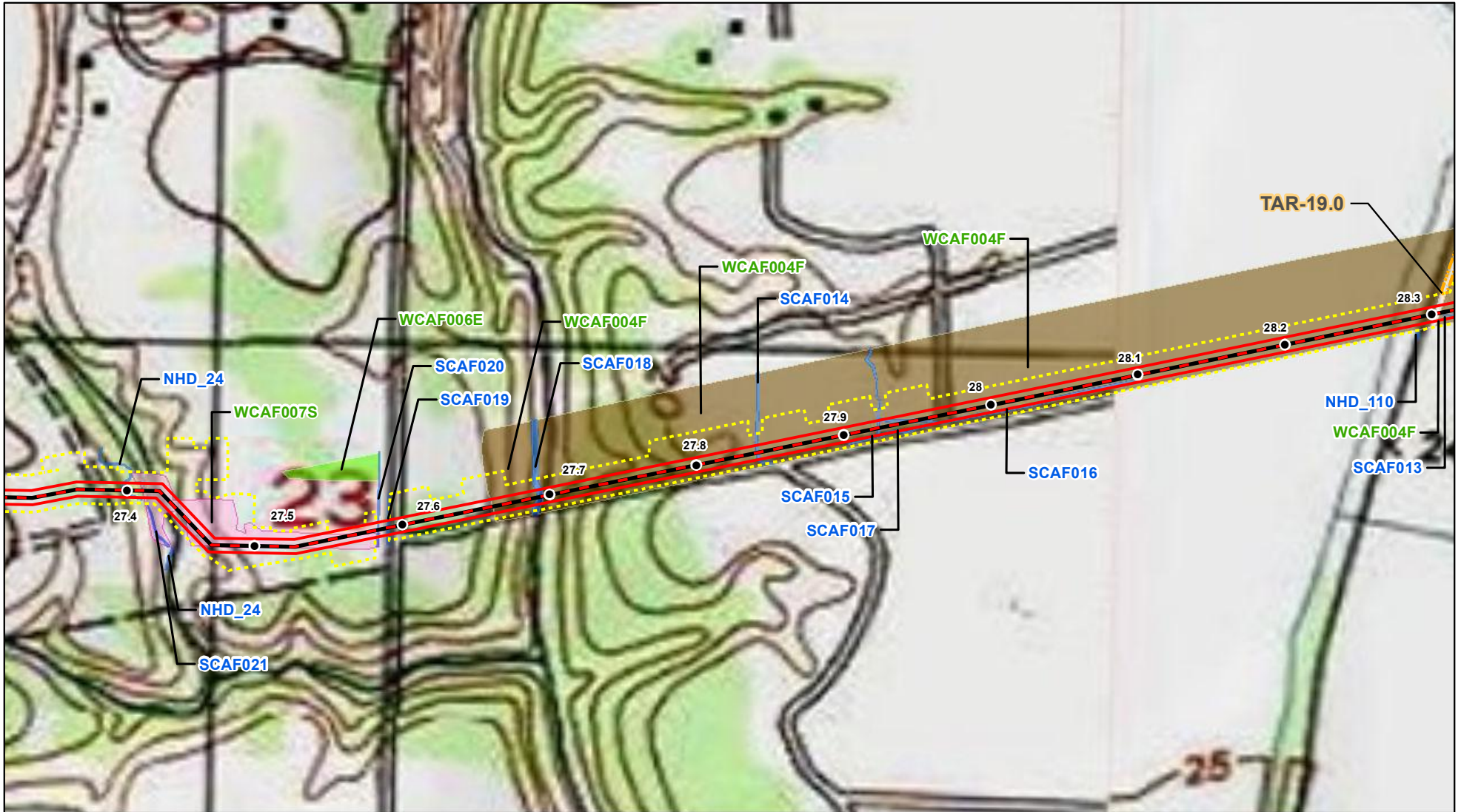


- MLV Site
- Aboveground Facilities
- L2UBHh Wetland
- HDD Entry
- Permanent Easement
- PEM Wetland
- HDD Exit
- Access Road
- PFO Wetland
- Milepost
- Contractor/Pipeyard
- PSS Wetland
- Proposed Mainline
- TWS
- 30" Lateral
- Park and Ride
- Farmed Rice
- Interconnect
- Temporary Offsite Construction Area
- Waterbody
- DWLNG Facility
- Parish Boundary




Topographic Map
 Driftwood LNG and Pipeline Project
 Driftwood LNG LLC and Driftwood Pipeline LLC
 Calcasieu Parish, Louisiana

Page 42 of 152	Scale: 1:6,000
NAD1983 LA S 1702 ft	Date: August, 2017

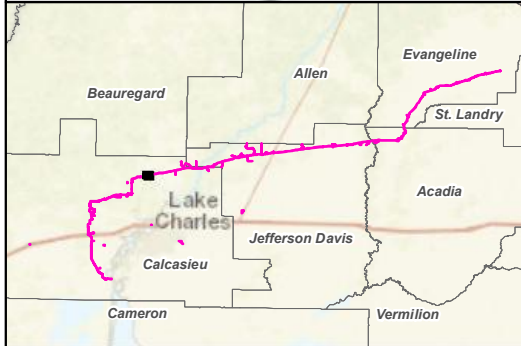
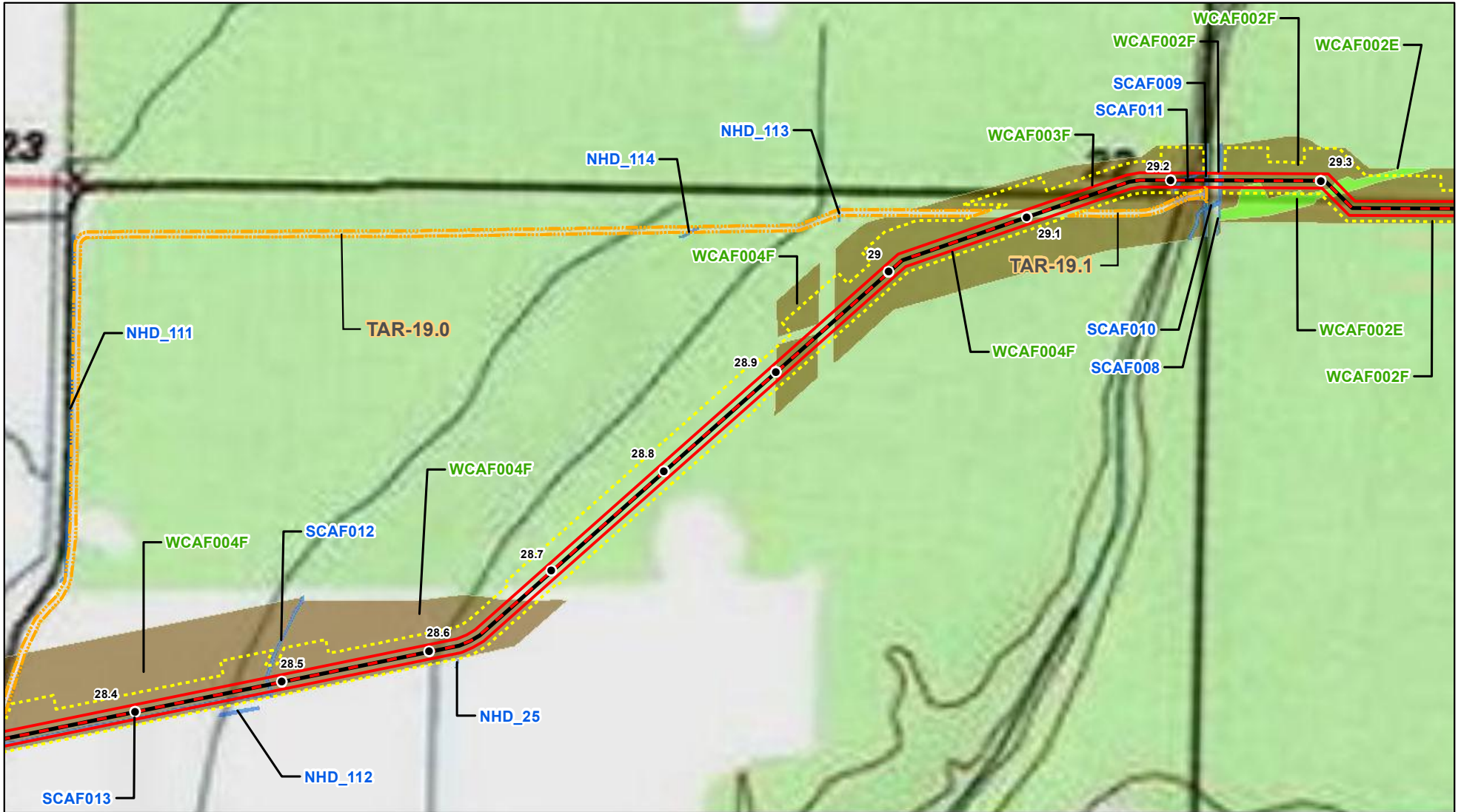


- MLV Site
- HDD Entry
- HDD Exit
- Milepost
- Proposed Mainline
- 30" Lateral
- Interconnect
- Aboveground Facilities
- Permanent Easement
- Access Road
- Contractor/Pipeyard
- TWS
- Park and Ride
- Temporary Offsite Construction Area
- DWLNG Facility
- L2UBHh Wetland
- PEM Wetland
- PFO Wetland
- PSS Wetland
- Farmed Rice
- Waterbody
- Parish Boundary

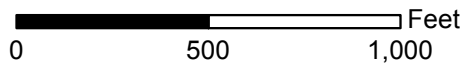


Topographic Map
 Driftwood LNG and Pipeline Project
 Driftwood LNG LLC and Driftwood Pipeline LLC
 Calcasieu Parish, Louisiana

Page 43 of 152	Scale: 1:6,000
NAD1983 LA S 1702 ft	Date: August, 2017

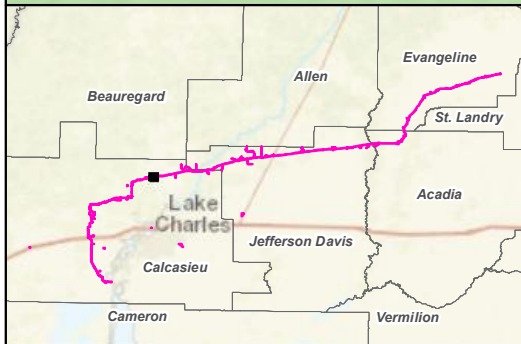
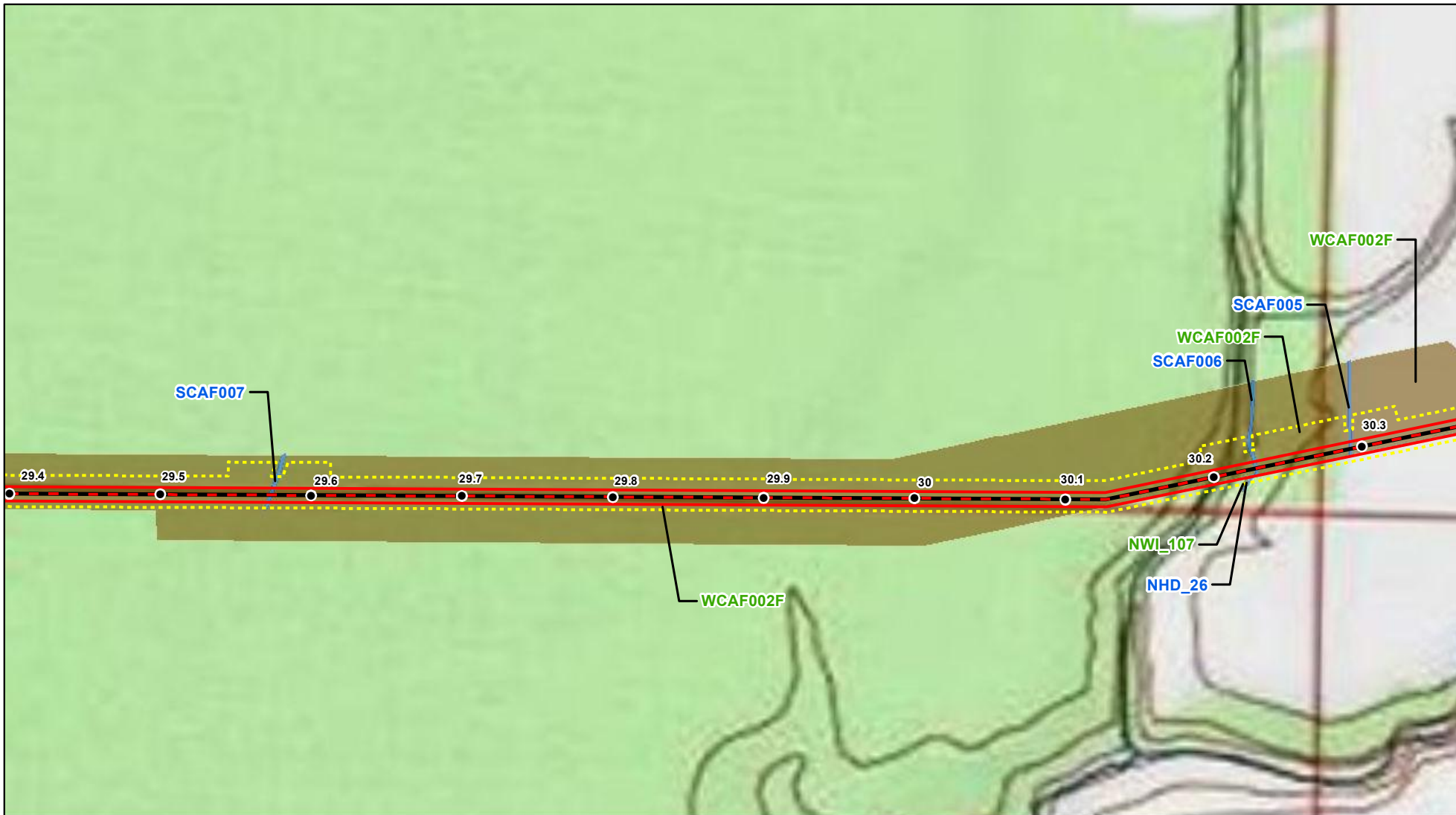


- MLV Site
- Aboveground Facilities
- L2UBHh Wetland
- HDD Entry
- Permanent Easement
- PEM Wetland
- HDD Exit
- Access Road
- PFO Wetland
- Milepost
- Contractor/Pipeyard
- PSS Wetland
- Proposed Mainline
- TWS
- Farmed Rice
- 30" Lateral
- Park and Ride
- Waterbody
- Interconnect
- Temporary Offsite Construction Area
- Parish Boundary
- DWLNG Facility

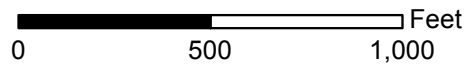


Topographic Map
 Driftwood LNG and Pipeline Project
 Driftwood LNG LLC and Driftwood Pipeline LLC
 Calcasieu Parish, Louisiana

Page 44 of 152	Scale: 1:6,000
NAD1983 LA S 1702 ft	Date: August, 2017

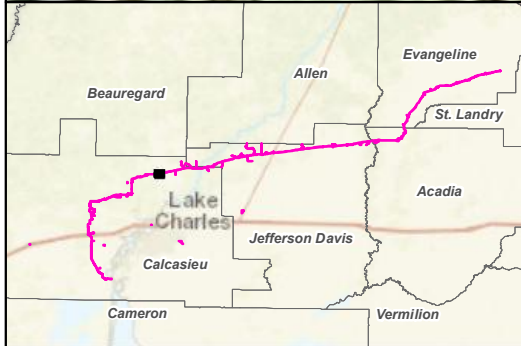
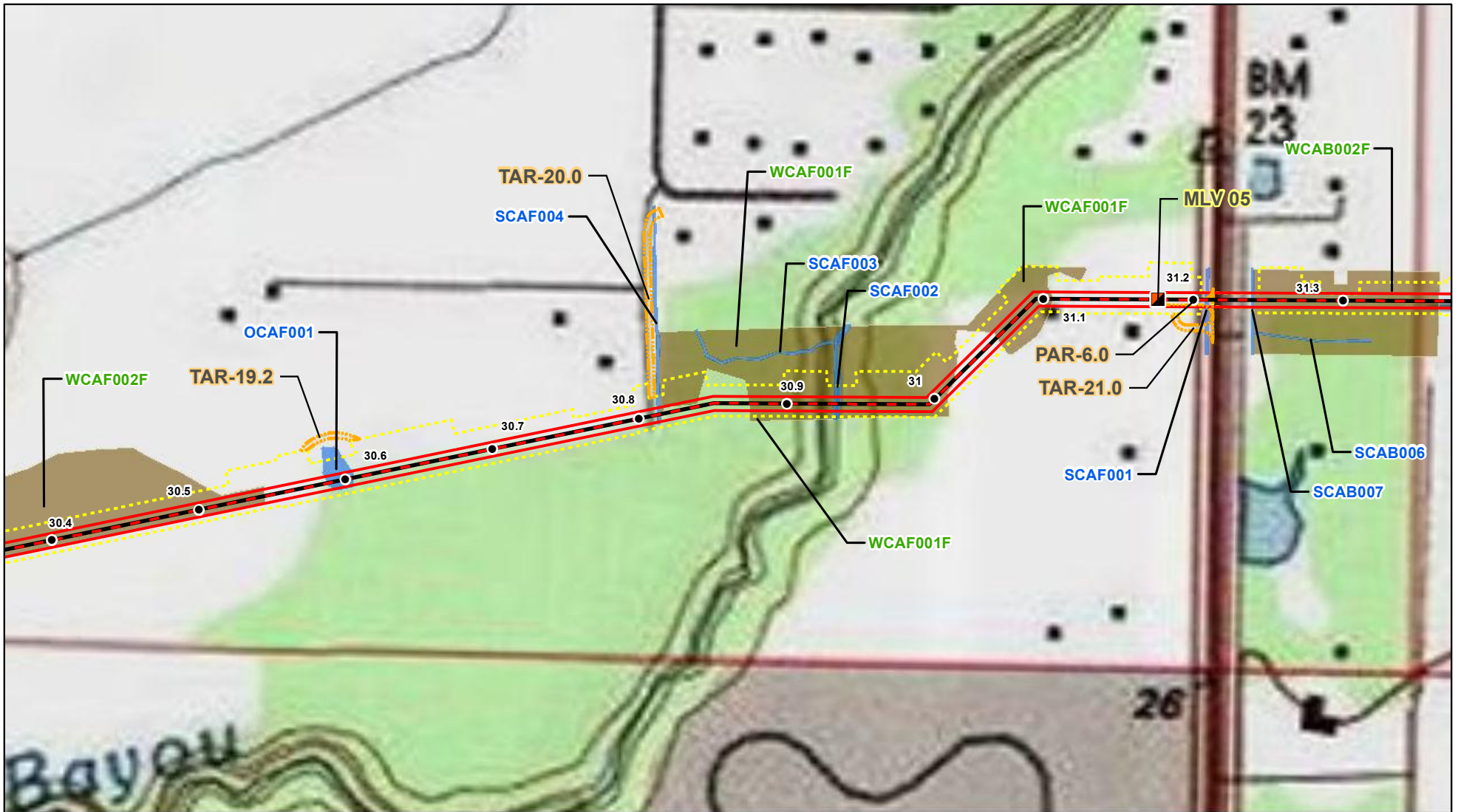


- | | | |
|-------------------|-------------------------------------|-----------------|
| MLV Site | Aboveground Facilities | L2UBHh Wetland |
| HDD Entry | Permanent Easement | PEM Wetland |
| HDD Exit | Access Road | PFO Wetland |
| Milepost | Contractor/Pipeyard | PSS Wetland |
| Proposed Mainline | TWS | Farmed Rice |
| 30" Lateral | Park and Ride | Waterbody |
| Interconnect | Temporary Offsite Construction Area | Parish Boundary |
| | DWLNG Facility | |

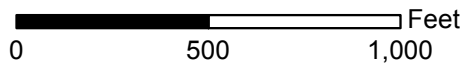


Topographic Map
 Driftwood LNG and Pipeline Project
 Driftwood LNG LLC and Driftwood Pipeline LLC
 Calcasieu Parish, Louisiana

Page 45 of 152	Scale: 1:6,000
NAD1983 LA S 1702 ft	Date: August, 2017

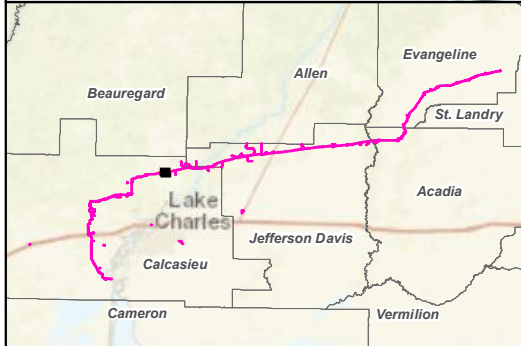


- | | | |
|-------------------|-------------------------------------|-----------------|
| MLV Site | Aboveground Facilities | L2UBHh Wetland |
| HDD Entry | Permanent Easement | PEM Wetland |
| HDD Exit | Access Road | PFO Wetland |
| Milepost | Contractor/Pipeyard | PSS Wetland |
| Proposed Mainline | TWS | Farmed Rice |
| 30" Lateral | Park and Ride | Waterbody |
| Interconnect | Temporary Offsite Construction Area | Parish Boundary |
| | DWLNG Facility | |




Topographic Map
 Driftwood LNG and Pipeline Project
 Driftwood LNG LLC and Driftwood Pipeline LLC
 Calcasieu Parish, Louisiana

Page 46 of 152	Scale: 1:6,000
NAD1983 LA S 1702 ft	Date: August, 2017

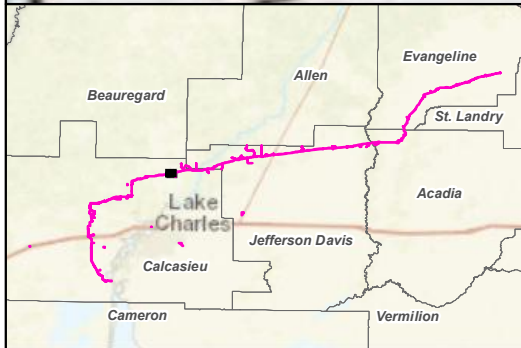


- | | | | | | |
|--|-------------------|--|-------------------------------------|--|-----------------|
| | MLV Site | | Aboveground Facilities | | L2UBHh Wetland |
| | HDD Entry | | Permanent Easement | | PEM Wetland |
| | HDD Exit | | Access Road | | PFO Wetland |
| | Milepost | | Contractor/Pipeyard | | PSS Wetland |
| | Proposed Mainline | | TWS | | Farmed Rice |
| | 30" Lateral | | Park and Ride | | Waterbody |
| | Interconnect | | Temporary Offsite Construction Area | | Parish Boundary |
| | | | DWLNG Facility | | |

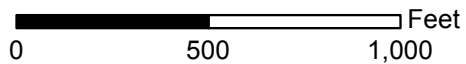


Topographic Map
 Driftwood LNG and Pipeline Project
 Driftwood LNG LLC and Driftwood Pipeline LLC
 Calcasieu Parish, Louisiana

Page 47 of 152	Scale: 1:6,000
NAD1983 LA S 1702 ft	Date: August, 2017



- | | | |
|-------------------|-------------------------------------|-----------------|
| MLV Site | Aboveground Facilities | L2UBHh Wetland |
| HDD Entry | Permanent Easement | PEM Wetland |
| HDD Exit | Access Road | PFO Wetland |
| Milepost | Contractor/Pipeyard | PSS Wetland |
| Proposed Mainline | TWS | Farmed Rice |
| 30" Lateral | Park and Ride | Waterbody |
| Interconnect | Temporary Offsite Construction Area | Parish Boundary |
| | DWLNG Facility | |

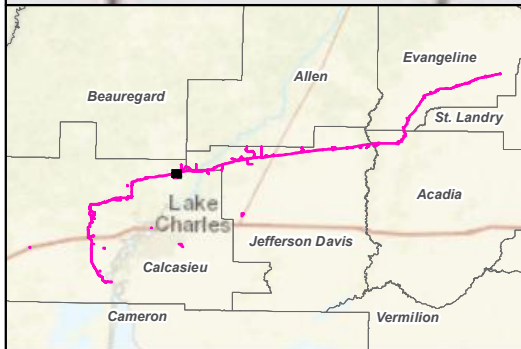


Topographic Map
 Driftwood LNG and Pipeline Project
 Driftwood LNG LLC and Driftwood Pipeline LLC
 Calcasieu Parish, Louisiana

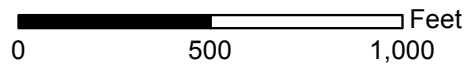
Page 48 of 152	Scale: 1:6,000
NAD1983 LA S 1702 ft	Date: August, 2017



Map Continues on Page 120

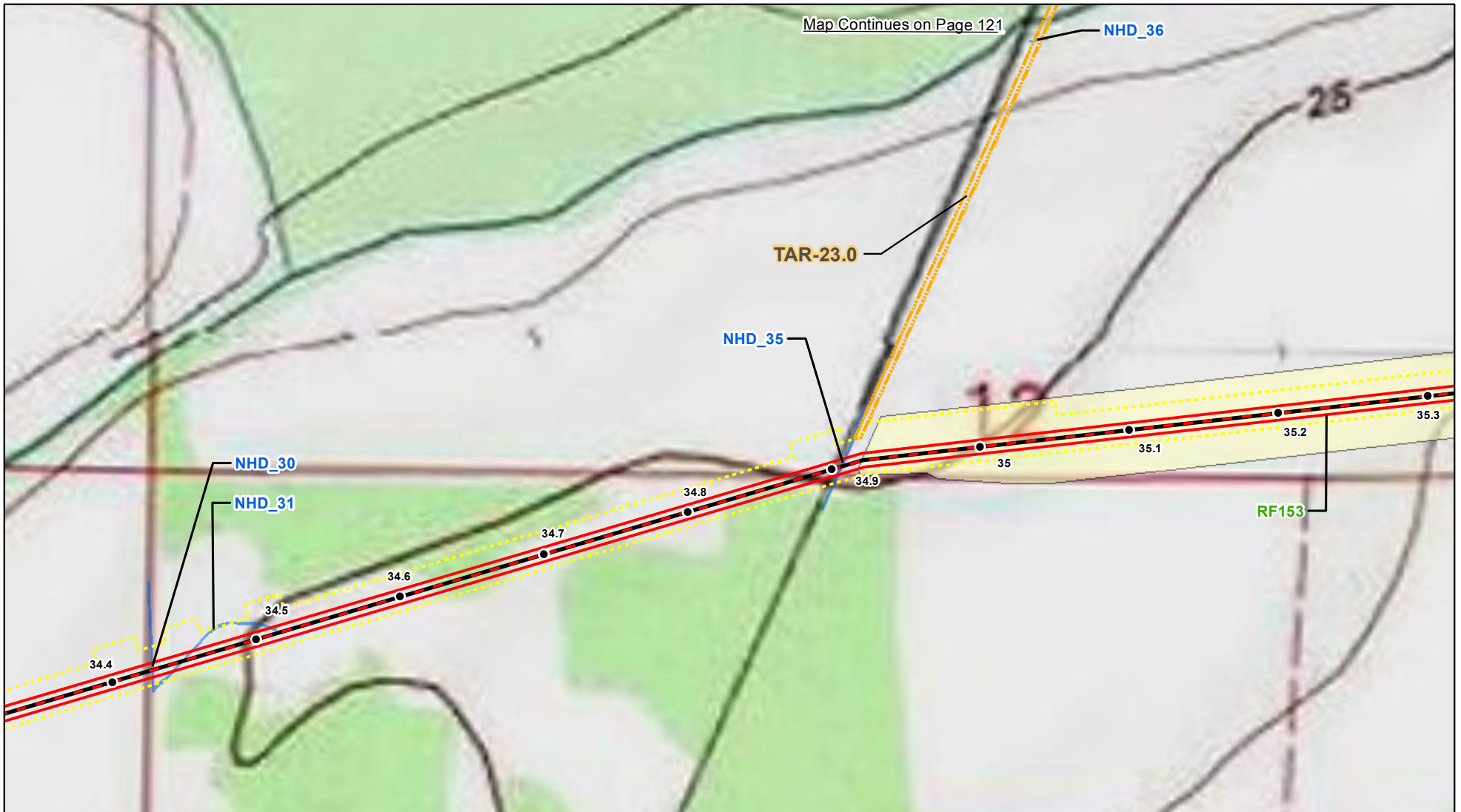


- | | | |
|-------------------|-------------------------------------|-----------------|
| MLV Site | Aboveground Facilities | L2UBHh Wetland |
| HDD Entry | Permanent Easement | PEM Wetland |
| HDD Exit | Access Road | PFO Wetland |
| Milepost | Contractor/Pipeyard | PSS Wetland |
| Proposed Mainline | TWS | Farmed Rice |
| 30" Lateral | Park and Ride | Waterbody |
| Interconnect | Temporary Offsite Construction Area | Parish Boundary |
| | DWLNG Facility | |

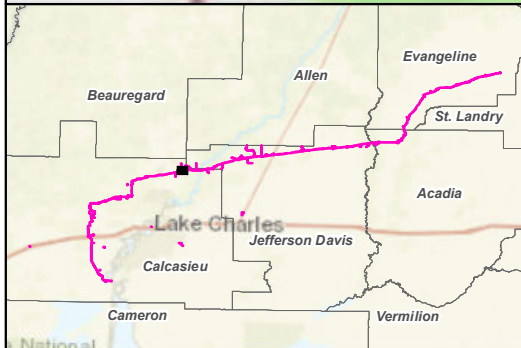


Topographic Map
 Driftwood LNG and Pipeline Project
 Driftwood LNG LLC and Driftwood Pipeline LLC
 Calcasieu Parish, Louisiana

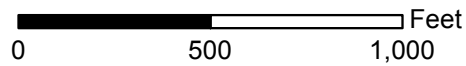
Page 49 of 152	Scale: 1:6,000
NAD1983 LA S 1702 ft	Date: August, 2017



Map Continues on Page 121

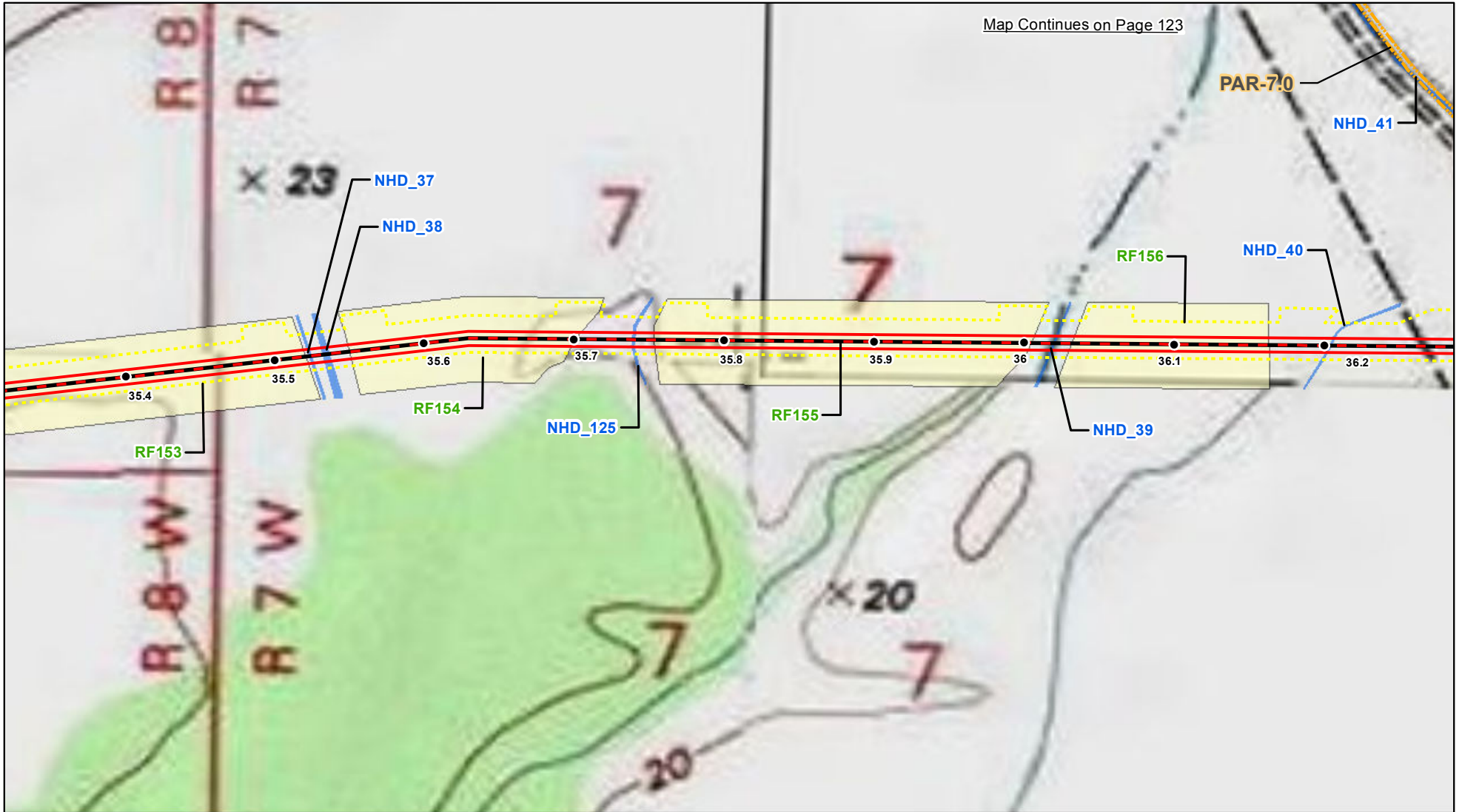


- | | | |
|-------------------|-------------------------------------|-----------------|
| MLV Site | Aboveground Facilities | L2UBHh Wetland |
| HDD Entry | Permanent Easement | PEM Wetland |
| HDD Exit | Access Road | PFO Wetland |
| Milepost | Contractor/Pipeyard | PSS Wetland |
| Proposed Mainline | TWS | Farmed Rice |
| 30" Lateral | Park and Ride | Waterbody |
| Interconnect | Temporary Offsite Construction Area | Parish Boundary |
| | DWLNG Facility | |

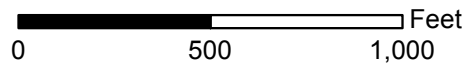


Topographic Map
 Driftwood LNG and Pipeline Project
 Driftwood LNG LLC and Driftwood Pipeline LLC
 Calcasieu Parish, Louisiana

Page 50 of 152	Scale: 1:6,000
NAD1983 LA S 1702 ft	Date: November, 2017



- MLV Site
- HDD Entry
- HDD Exit
- Milepost
- Proposed Mainline
- 30" Lateral
- Interconnect
- Aboveground Facilities
- Permanent Easement
- Access Road
- Contractor/Pipeyard
- TWS
- Park and Ride
- Temporary Offsite Construction Area
- DWLNG Facility
- L2UBHh Wetland
- PEM Wetland
- PFO Wetland
- PSS Wetland
- Farmed Rice
- Waterbody
- Parish Boundary



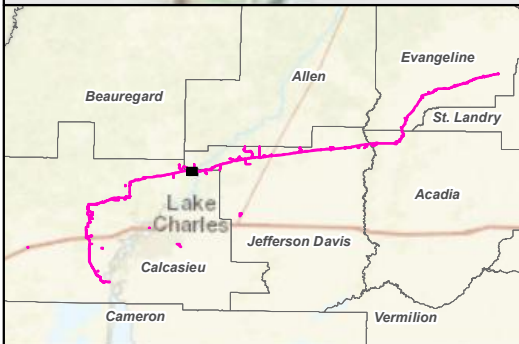
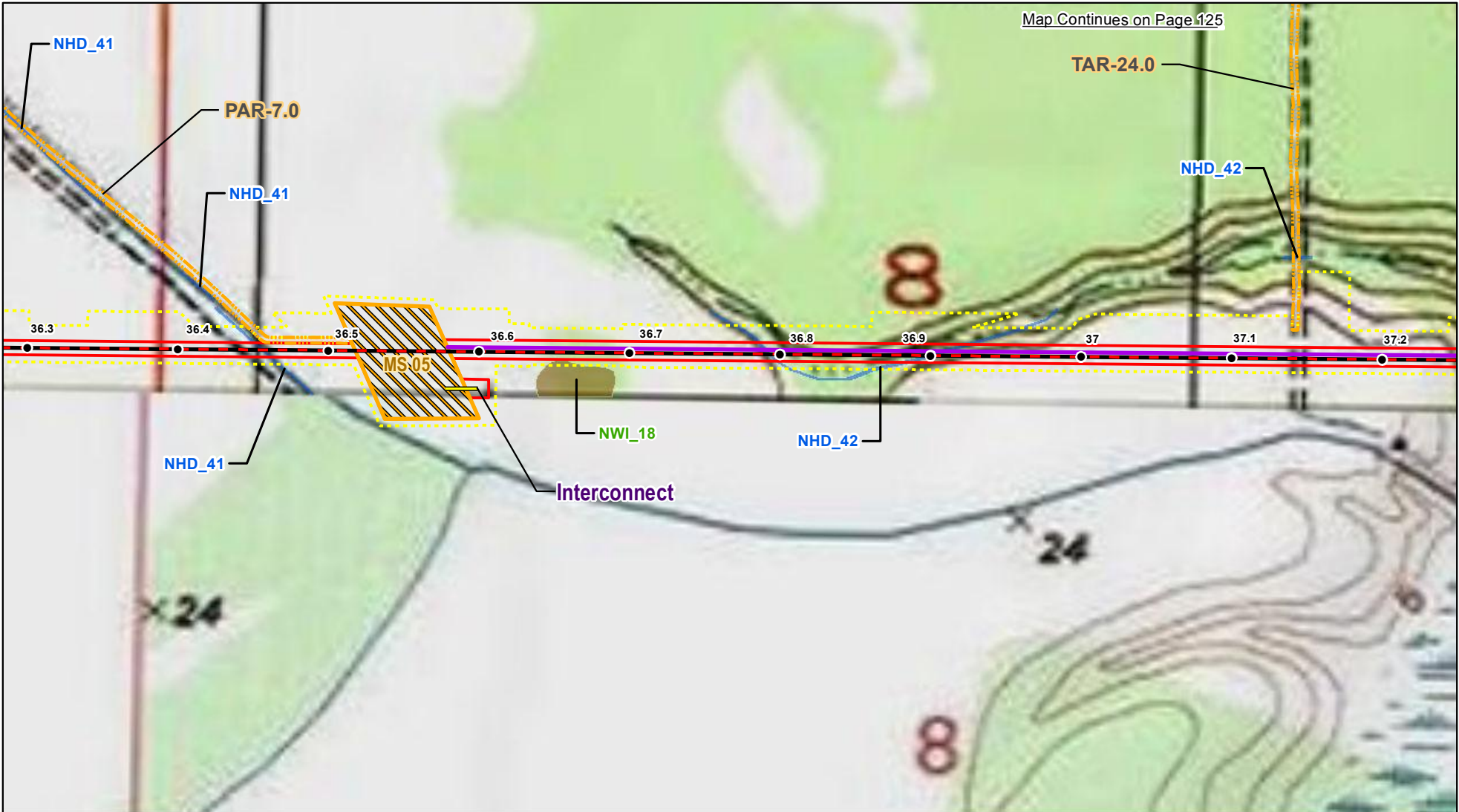
Topographic Map
 Driftwood LNG and Pipeline Project
 Driftwood LNG LLC and Driftwood Pipeline LLC
 Calcasieu Parish, Louisiana

Page 51 of 152

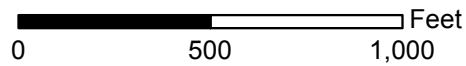
Scale: 1:6,000

NAD1983 LA S 1702 ft

Date: November, 2017

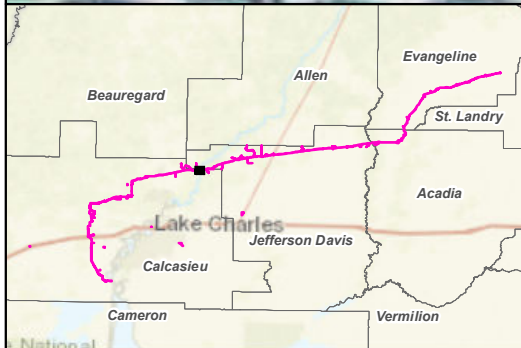
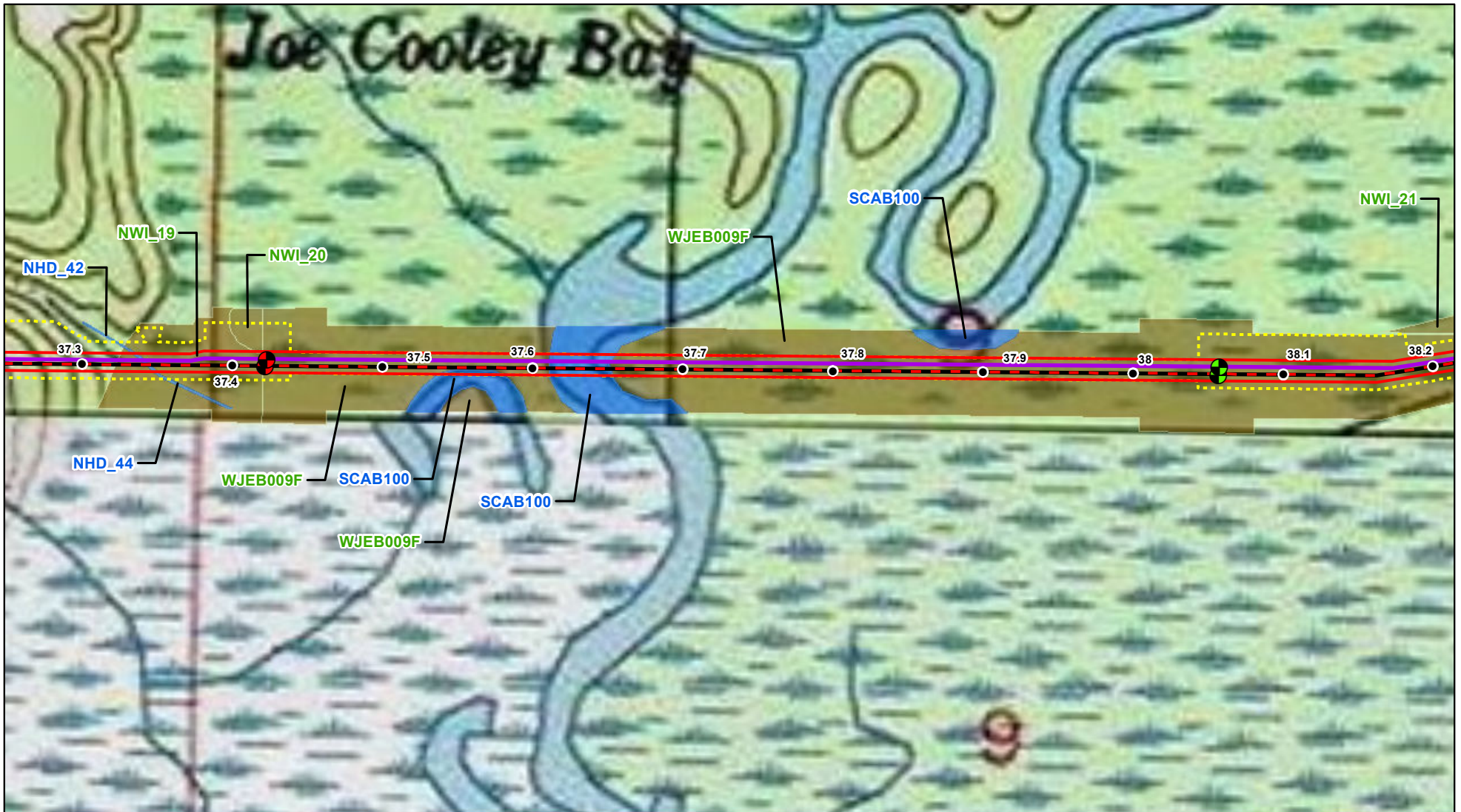


- MLV Site
- HDD Entry
- HDD Exit
- Milepost
- Proposed Mainline
- 30" Lateral
- Interconnect
- Aboveground Facilities
- Permanent Easement
- Access Road
- Contractor/Pipeyard
- TWS
- Park and Ride
- Temporary Offsite Construction Area
- DWLNG Facility
- L2UBHh Wetland
- PEM Wetland
- PFO Wetland
- PSS Wetland
- Farmed Rice
- Waterbody
- Parish Boundary





Topographic Map
 Driftwood LNG and Pipeline Project
 Driftwood LNG LLC and Driftwood Pipeline LLC
 Calcasieu Parish, Louisiana

Page 52 of 152	Scale: 1:6,000
NAD1983 LA S 1702 ft	Date: August, 2017



- | | | |
|-------------------|-------------------------------------|-----------------|
| MLV Site | Aboveground Facilities | L2UBHh Wetland |
| HDD Entry | Permanent Easement | PEM Wetland |
| HDD Exit | Access Road | PFO Wetland |
| Milepost | Contractor/Pipeyard | PSS Wetland |
| Proposed Mainline | TWS | Farmed Rice |
| 30" Lateral | Park and Ride | Waterbody |
| Interconnect | Temporary Offsite Construction Area | Parish Boundary |
| | DWLNG Facility | |



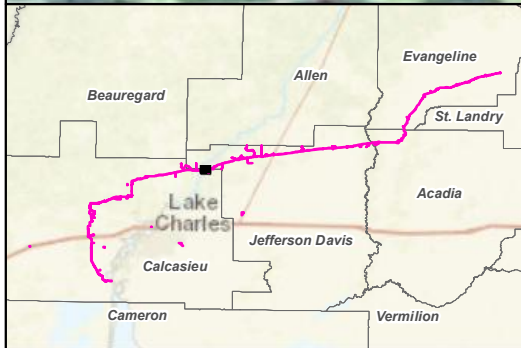
Topographic Map
Driftwood LNG and Pipeline Project
Driftwood LNG LLC and Driftwood Pipeline LLC
Calcasieu Parish, Louisiana

Page 53 of 152	Scale: 1:6,000
NAD1983 LA S 1702 ft	Date: November, 2017




Map Continues on Page 127

TAR-24.1

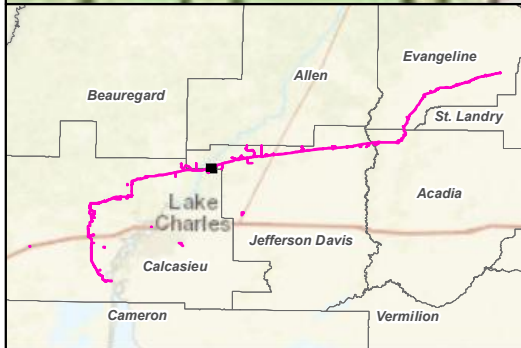
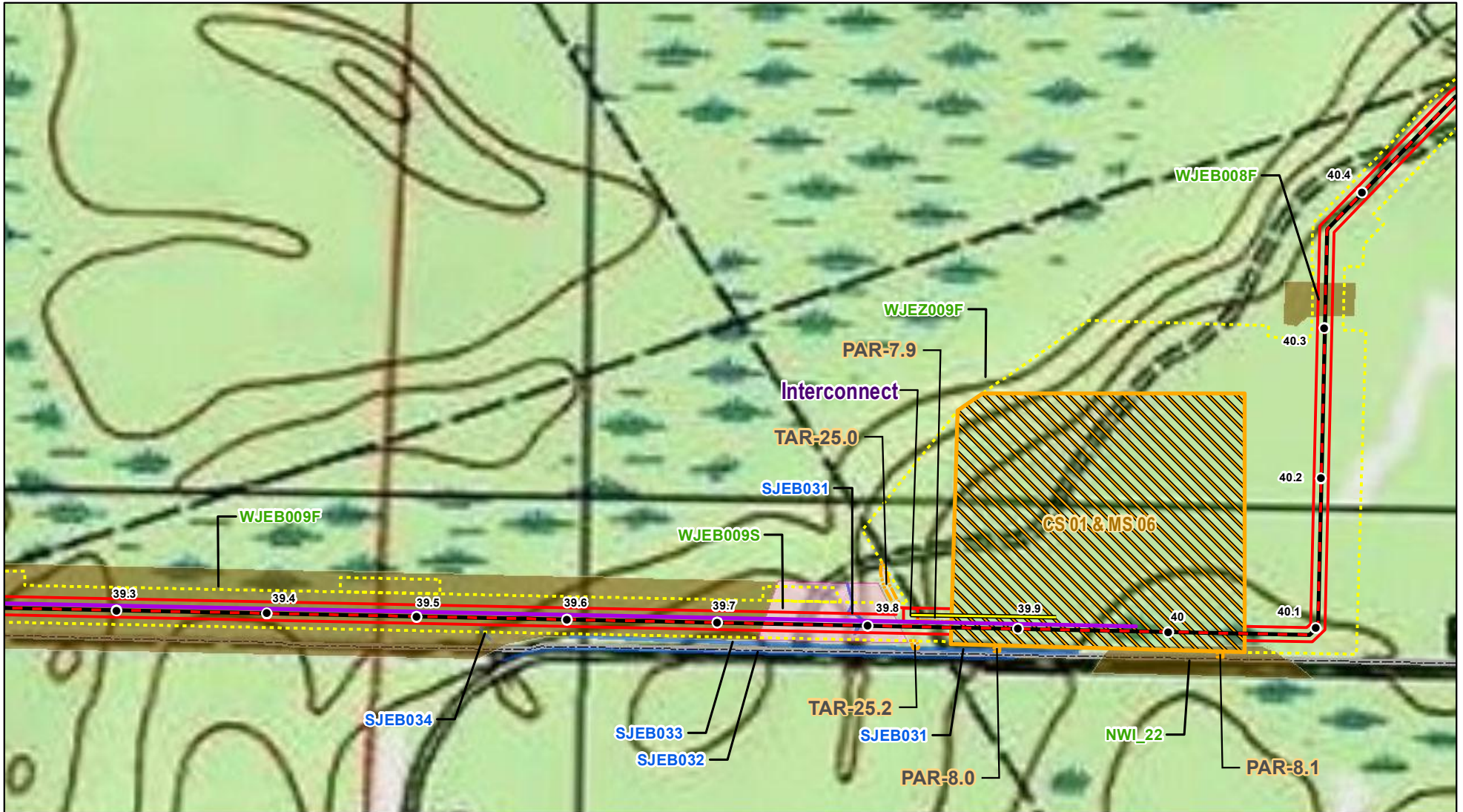


- MLV Site
- Aboveground Facilities
- L2UBHh Wetland
- HDD Entry
- Permanent Easement
- PEM Wetland
- HDD Exit
- Access Road
- PFO Wetland
- Milepost
- Contractor/Pipeyard
- PSS Wetland
- Proposed Mainline
- TWS
- Farmed Rice
- 30" Lateral
- Park and Ride
- Waterbody
- Interconnect
- Temporary Offsite Construction Area
- Parish Boundary
- DWLNG Facility



Topographic Map
Driftwood LNG and Pipeline Project
Driftwood LNG LLC and Driftwood Pipeline LLC
Calcasieu and Jefferson Davis Parishes, Louisiana

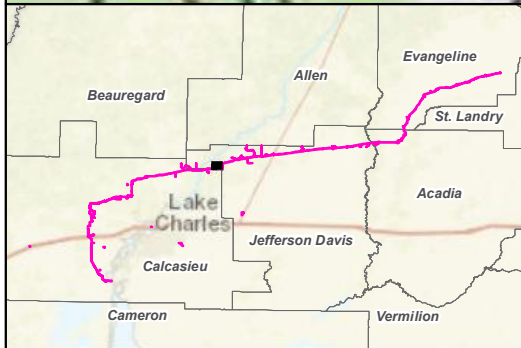
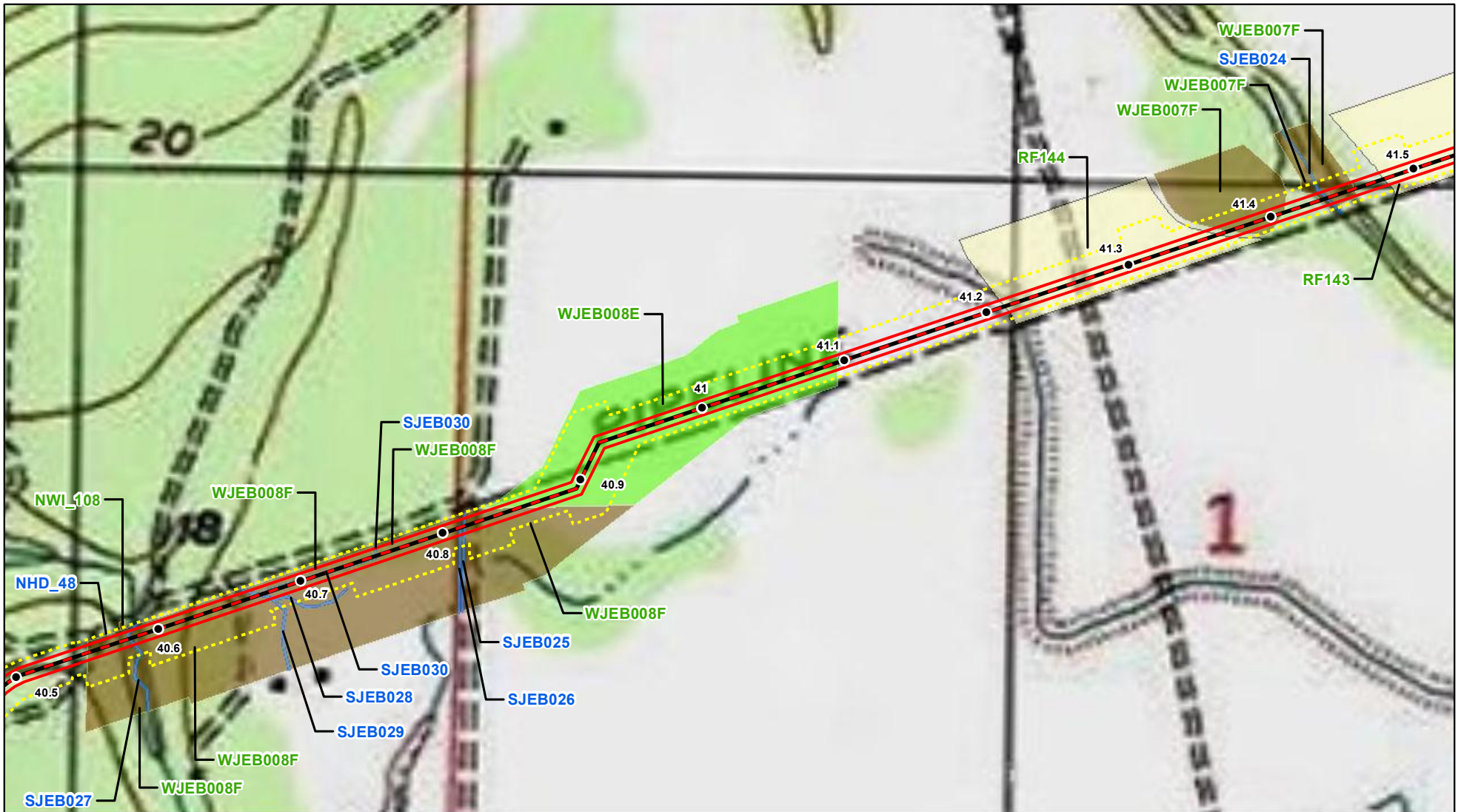
Page 54 of 152	Scale: 1:6,000
NAD1983 LA S 1702 ft	Date: August, 2017



MLV Site	Aboveground Facilities	L2UBHh Wetland
HDD Entry	Permanent Easement	PEM Wetland
HDD Exit	Access Road	PFO Wetland
Milepost	Contractor/Pipeyard	PSS Wetland
Proposed Mainline	TWS	Farmed Rice
30" Lateral	Park and Ride	Waterbody
Interconnect	Temporary Offsite Construction Area	Parish Boundary
	DWLNG Facility	

0 500 1,000 Feet

<h3>Topographic Map</h3> <p>Driftwood LNG and Pipeline Project Driftwood LNG LLC and Driftwood Pipeline LLC Calcasieu and Jefferson Davis Parishes, Louisiana</p>	
Page 55 of 152	Scale: 1:6,000
NAD1983 LA S 1702 ft	Date: August, 2017

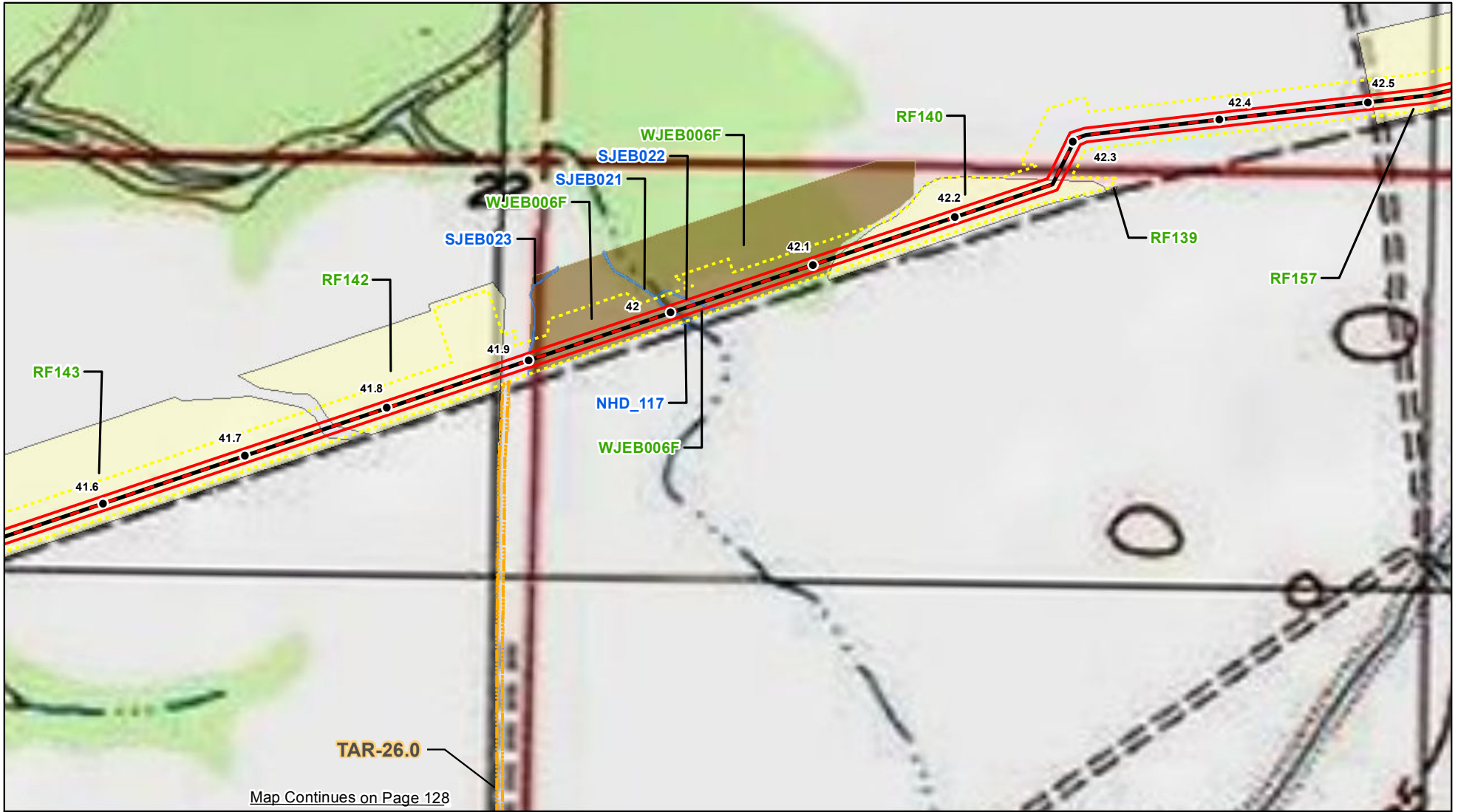


<ul style="list-style-type: none"> MLV Site HDD Entry HDD Exit Milepost Proposed Mainline 30" Lateral Interconnect 	<ul style="list-style-type: none"> Aboveground Facilities Permanent Easement Access Road Contractor/Pipeyard TWS Park and Ride Temporary Offsite Construction Area DWLNG Facility 	<ul style="list-style-type: none"> L2UBHh Wetland PEM Wetland PFO Wetland PSS Wetland Farmed Rice Waterbody Parish Boundary
--	---	---

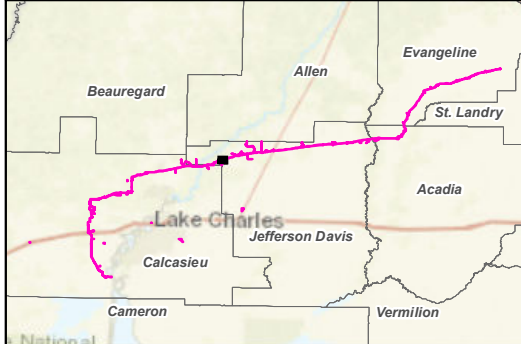


Topographic Map
 Driftwood LNG and Pipeline Project
 Driftwood LNG LLC and Driftwood Pipeline LLC
 Jefferson Davis Parish, Louisiana

Page 56 of 152	Scale: 1:6,000
NAD1983 LA S 1702 ft	Date: August, 2017



Map Continues on Page 128



MLV Site	Aboveground Facilities	L2UBHh Wetland
HDD Entry	Permanent Easement	PEM Wetland
HDD Exit	Access Road	PFO Wetland
Milepost	Contractor/Pipeyard	PSS Wetland
Proposed Mainline	TWS	Farmed Rice
30" Lateral	Park and Ride	Waterbody
Interconnect	Temporary Offsite Construction Area	Parish Boundary
	DWLNG Facility	

0 500 1,000 Feet

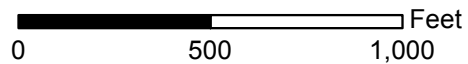


Topographic Map
 Driftwood LNG and Pipeline Project
 Driftwood LNG LLC and Driftwood Pipeline LLC
 Jefferson Davis Parish, Louisiana

Page 57 of 152	Scale: 1:6,000
NAD1983 LA S 1702 ft	Date: November, 2017



- | | | |
|-------------------|-------------------------------------|-----------------|
| MLV Site | Aboveground Facilities | L2UBHh Wetland |
| HDD Entry | Permanent Easement | PEM Wetland |
| HDD Exit | Access Road | PFO Wetland |
| Milepost | Contractor/Pipeyard | PSS Wetland |
| Proposed Mainline | TWS | Farmed Rice |
| 30" Lateral | Park and Ride | Waterbody |
| Interconnect | Temporary Offsite Construction Area | Parish Boundary |
| | DWLNG Facility | |



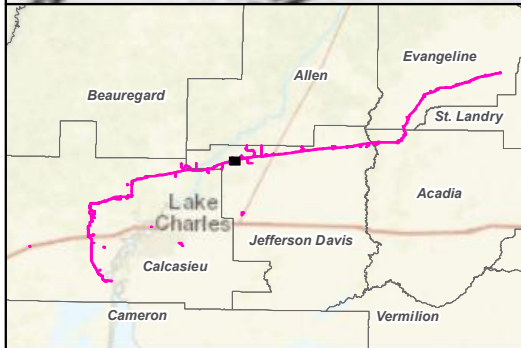
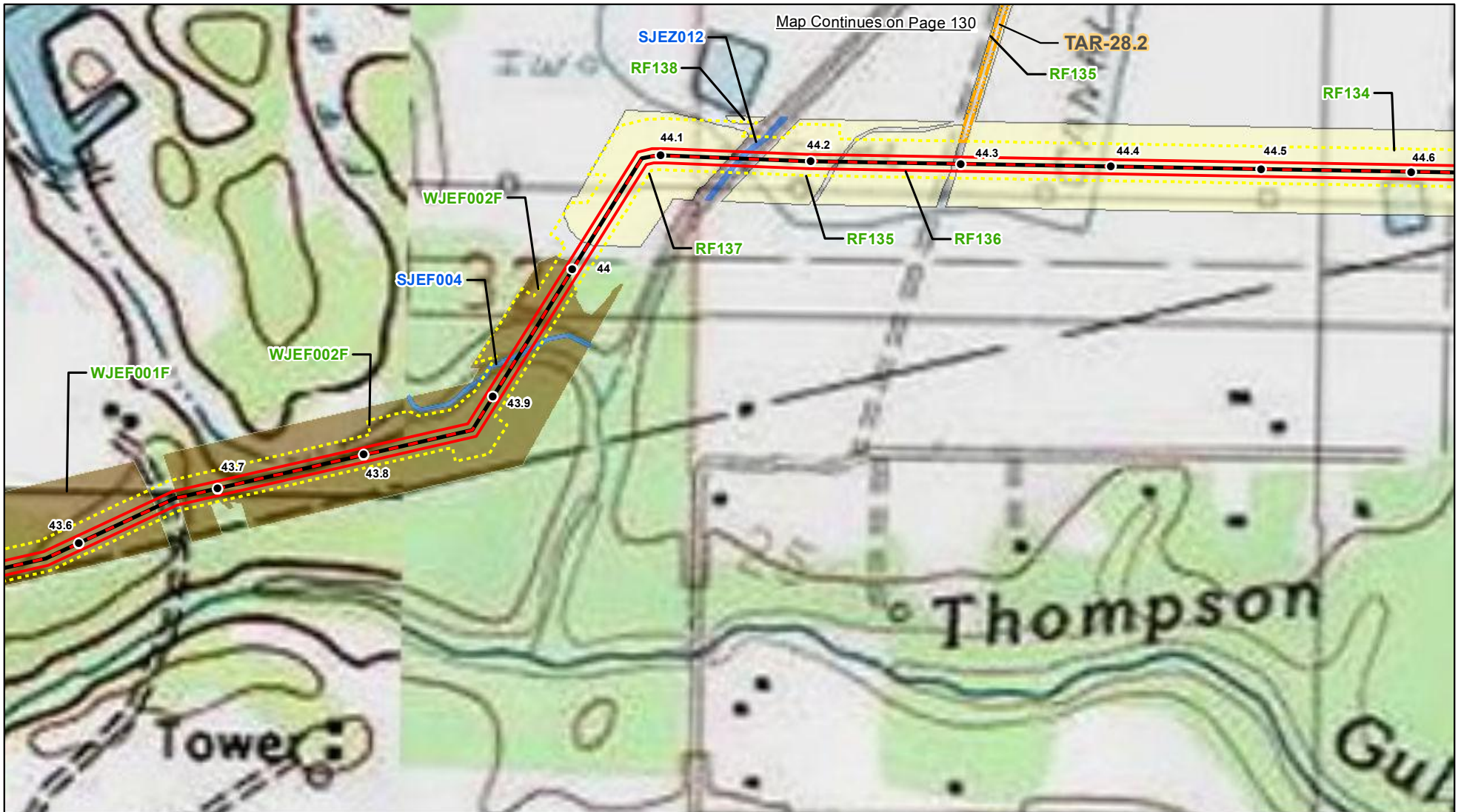
Topographic Map
 Driftwood LNG and Pipeline Project
 Driftwood LNG LLC and Driftwood Pipeline LLC
 Jefferson Davis Parish, Louisiana

Page 58 of 152

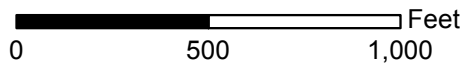
Scale: 1:6,000

NAD1983 LA S 1702 ft

Date: November, 2017



- | | | | | | |
|--|-------------------|--|-------------------------------------|--|-----------------|
| | MLV Site | | Aboveground Facilities | | L2UBHh Wetland |
| | HDD Entry | | Permanent Easement | | PEM Wetland |
| | HDD Exit | | Access Road | | PFO Wetland |
| | Milepost | | Contractor/Pipeyard | | PSS Wetland |
| | Proposed Mainline | | TWS | | Farmed Rice |
| | 30" Lateral | | Park and Ride | | Waterbody |
| | Interconnect | | Temporary Offsite Construction Area | | Parish Boundary |
| | | | DWLNG Facility | | |

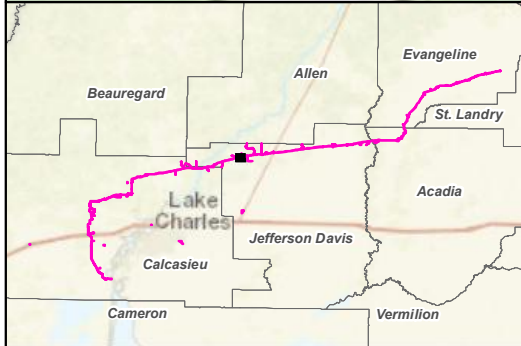
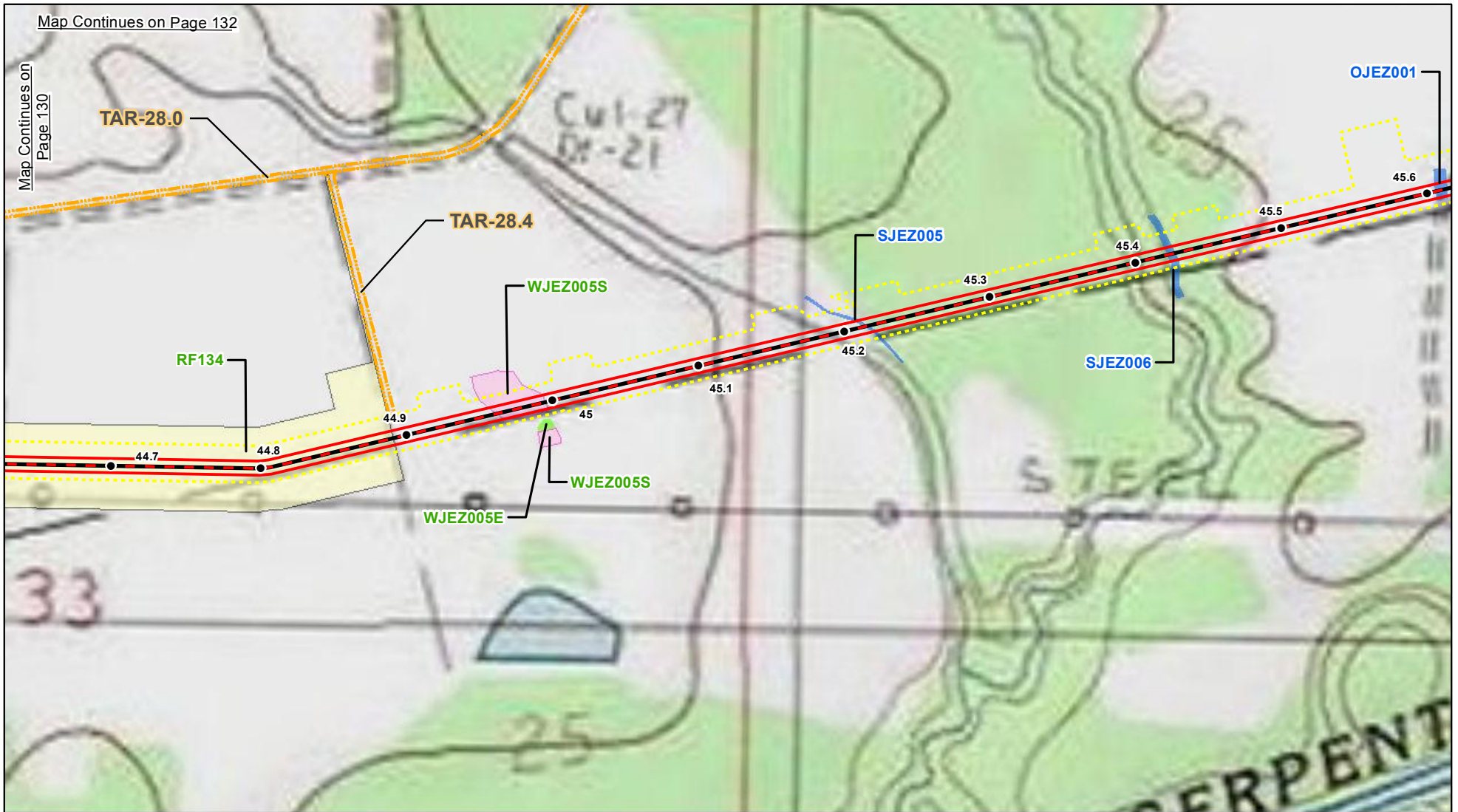


Topographic Map
 Driftwood LNG and Pipeline Project
 Driftwood LNG LLC and Driftwood Pipeline LLC
 Jefferson Davis Parish, Louisiana

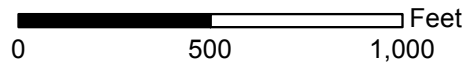
Page 59 of 152	Scale: 1:6,000
NAD1983 LA S 1702 ft	Date: August, 2017

Map Continues on Page 132

Map Continues on Page 130

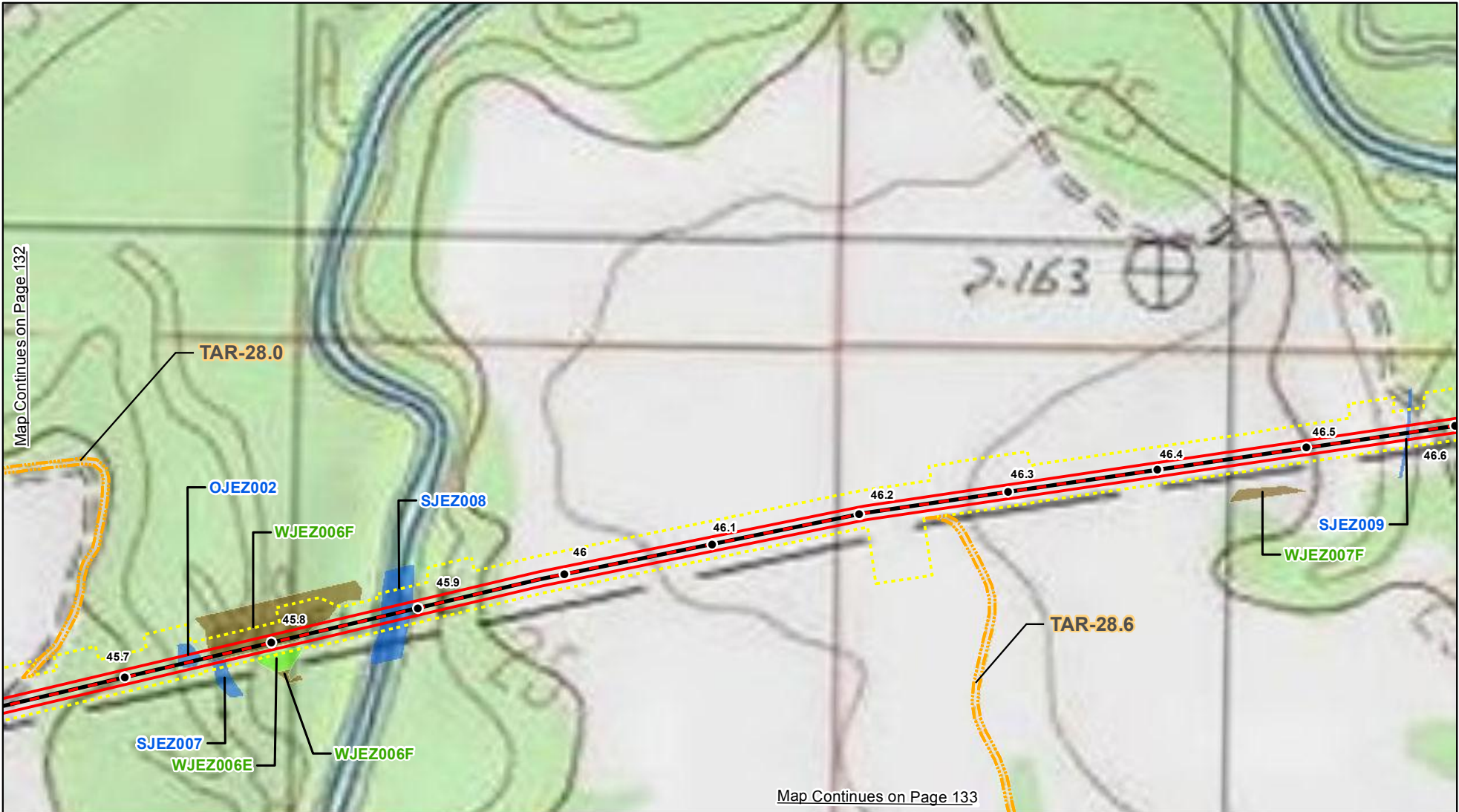


- MLV Site
- HDD Entry
- HDD Exit
- Milepost
- Proposed Mainline
- 30" Lateral
- Interconnect
- Aboveground Facilities
- Permanent Easement
- Access Road
- Contractor/Pipeyard
- TWS
- Park and Ride
- Temporary Offsite Construction Area
- DWLNG Facility
- L2UBHh Wetland
- PEM Wetland
- PFO Wetland
- PSS Wetland
- Farmed Rice
- Waterbody
- Parish Boundary



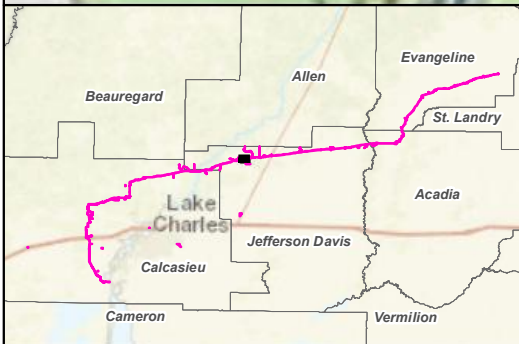
Topographic Map
 Driftwood LNG and Pipeline Project
 Driftwood LNG LLC and Driftwood Pipeline LLC
 Jefferson Davis Parish, Louisiana

Page 60 of 152	Scale: 1:6,000
NAD1983 LA S 1702 ft	Date: August, 2017

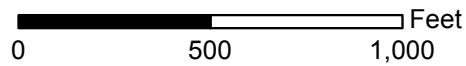


Map Continues on Page 132

Map Continues on Page 133



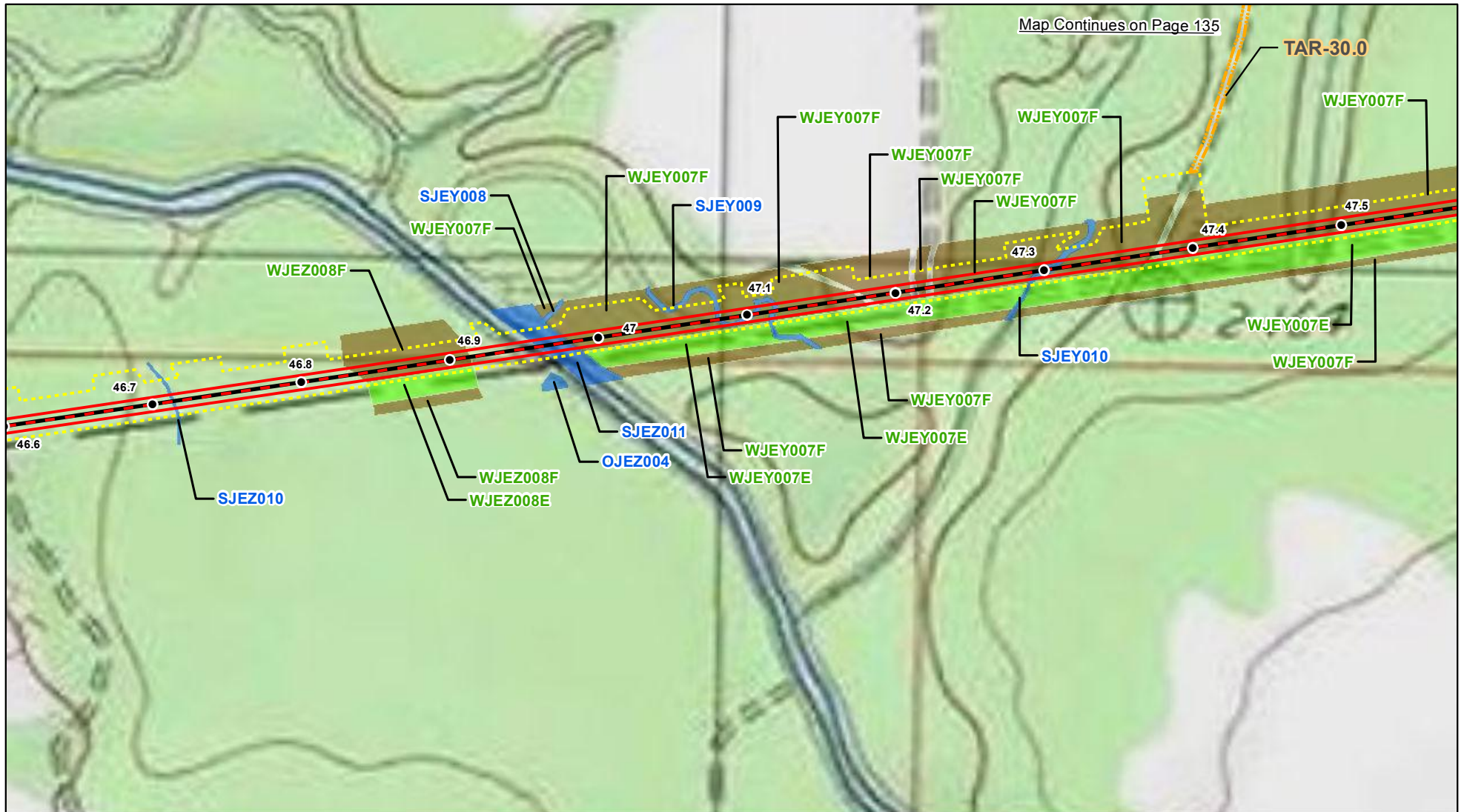
- MLV Site
- Aboveground Facilities
- L2UBHh Wetland
- HDD Entry
- Permanent Easement
- PEM Wetland
- HDD Exit
- Access Road
- PFO Wetland
- Milepost
- Contractor/Pipeyard
- PSS Wetland
- Proposed Mainline
- TWS
- Farmed Rice
- 30" Lateral
- Park and Ride
- Waterbody
- Interconnect
- Temporary Offsite Construction Area
- Parish Boundary
- DWLNG Facility



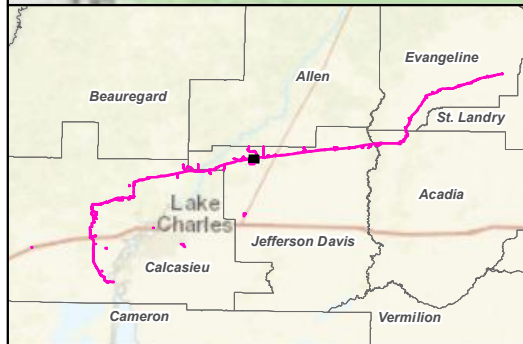
Topographic Map
 Driftwood LNG and Pipeline Project
 Driftwood LNG LLC and Driftwood Pipeline LLC
 Jefferson Davis Parish, Louisiana

Page 61 of 152
 NAD1983 LA S 1702 ft

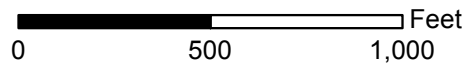
Scale: 1:6,000
 Date: August, 2017



Map Continues on Page 135



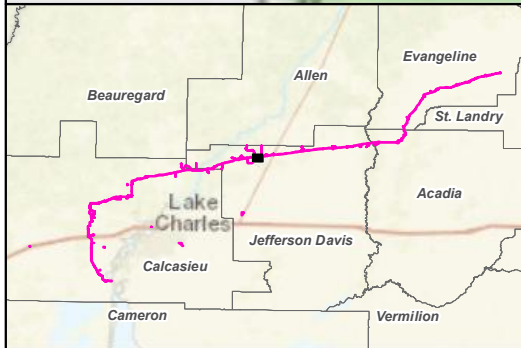
- MLV Site
- Aboveground Facilities
- L2UBHh Wetland
- HDD Entry
- Permanent Easement
- PEM Wetland
- HDD Exit
- Access Road
- PFO Wetland
- Milepost
- Contractor/Pipeyard
- PSS Wetland
- Proposed Mainline
- TWS
- Farmed Rice
- 30" Lateral
- Park and Ride
- Waterbody
- Interconnect
- Temporary Offsite Construction Area
- Parish Boundary
- DWLNG Facility



Topographic Map

Driftwood LNG and Pipeline Project
 Driftwood LNG LLC and Driftwood Pipeline LLC
 Jefferson Davis Parish, Louisiana

Page 62 of 152	Scale: 1:6,000
NAD1983 LA S 1702 ft	Date: August, 2017



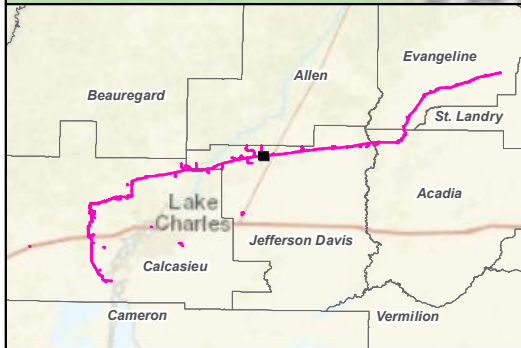
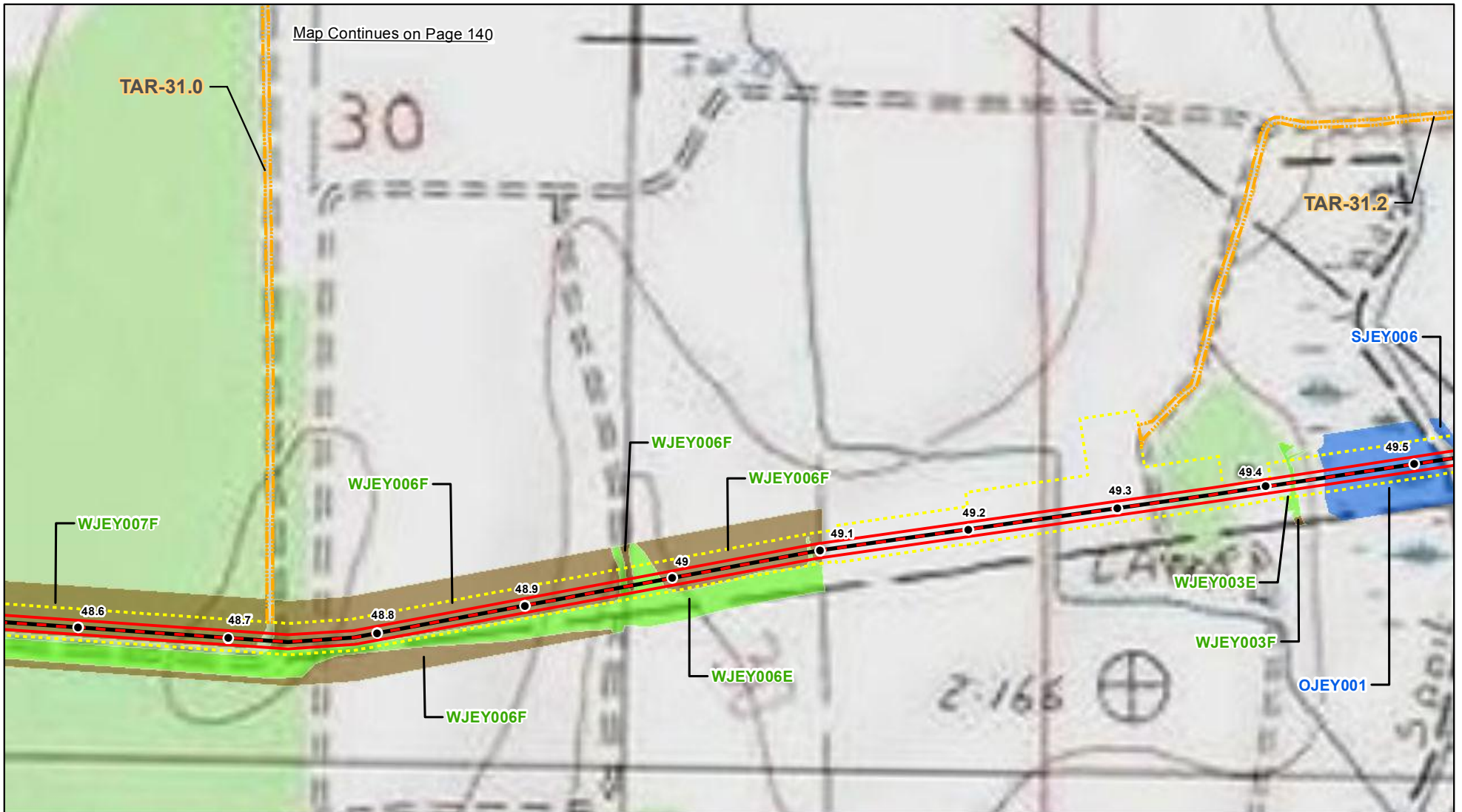
- | | | |
|-------------------|-------------------------------------|-----------------|
| MLV Site | Aboveground Facilities | L2UBHh Wetland |
| HDD Entry | Permanent Easement | PEM Wetland |
| HDD Exit | Access Road | PFO Wetland |
| Milepost | Contractor/Pipeyard | PSS Wetland |
| Proposed Mainline | TWS | Farmed Rice |
| 30" Lateral | Park and Ride | Waterbody |
| Interconnect | Temporary Offsite Construction Area | Parish Boundary |
| | DWLNG Facility | |
- 0 500 1,000 Feet
-



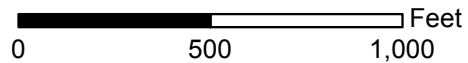
Topographic Map
 Driftwood LNG and Pipeline Project
 Driftwood LNG LLC and Driftwood Pipeline LLC
 Jefferson Davis Parish, Louisiana

Page 63 of 152	Scale: 1:6,000
NAD1983 LA S 1702 ft	Date: August, 2017

Map Continues on Page 140

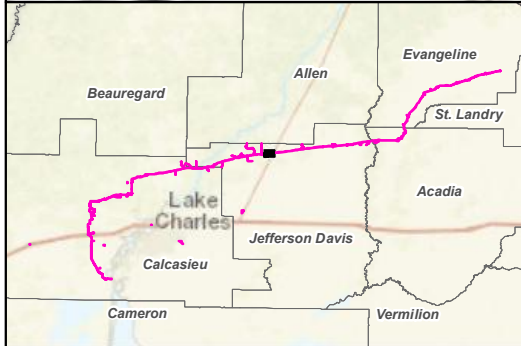
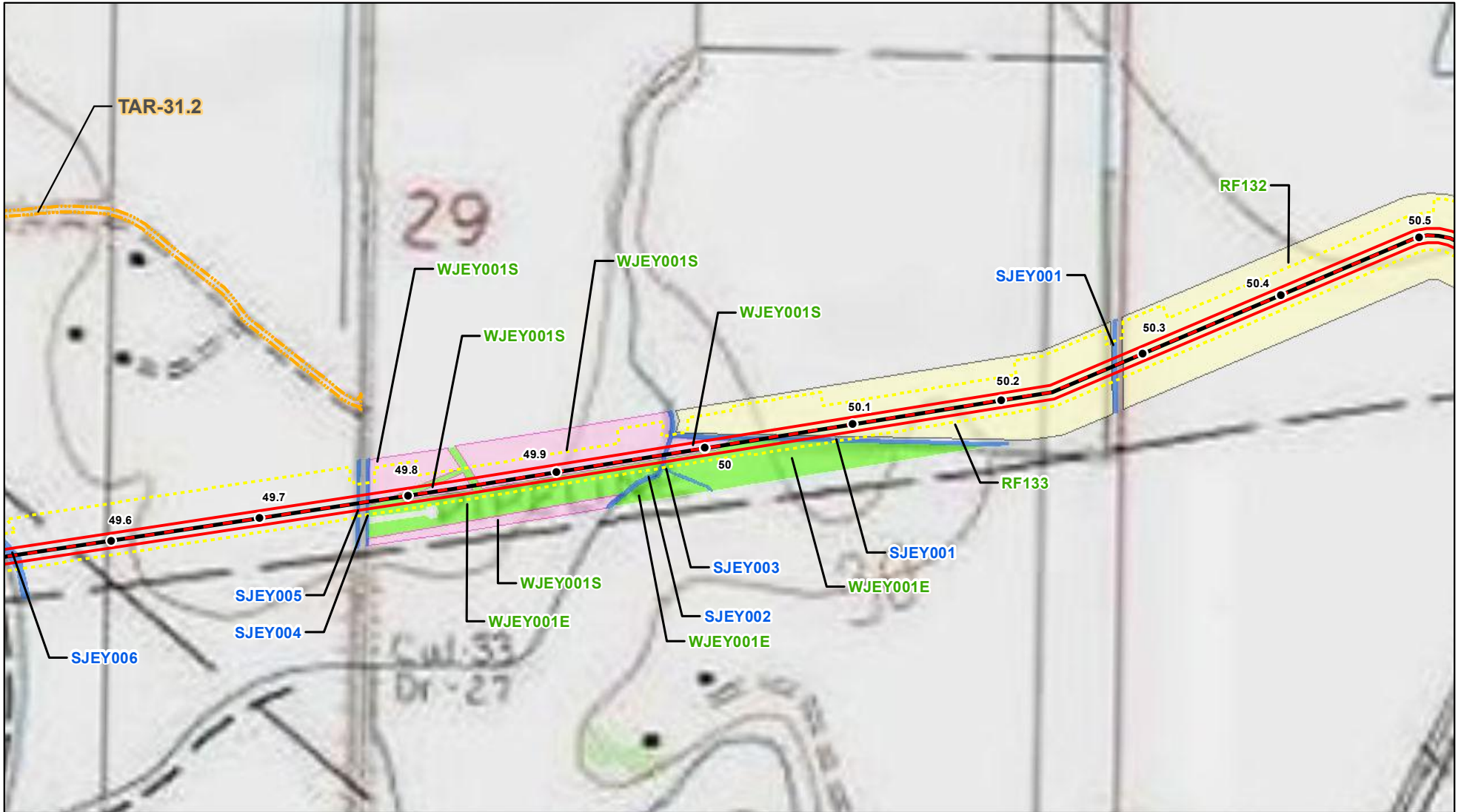


- | | | |
|-------------------|-------------------------------------|-----------------|
| MLV Site | Aboveground Facilities | L2UBHh Wetland |
| HDD Entry | Permanent Easement | PEM Wetland |
| HDD Exit | Access Road | PFO Wetland |
| Milepost | Contractor/Pipeyard | PSS Wetland |
| Proposed Mainline | TWS | Farmed Rice |
| 30" Lateral | Park and Ride | Waterbody |
| Interconnect | Temporary Offsite Construction Area | Parish Boundary |
| | DWLNG Facility | |




Topographic Map
 Driftwood LNG and Pipeline Project
 Driftwood LNG LLC and Driftwood Pipeline LLC
 Jefferson Davis Parish, Louisiana

Page 64 of 152	Scale: 1:6,000
NAD1983 LA S 1702 ft	Date: August, 2017

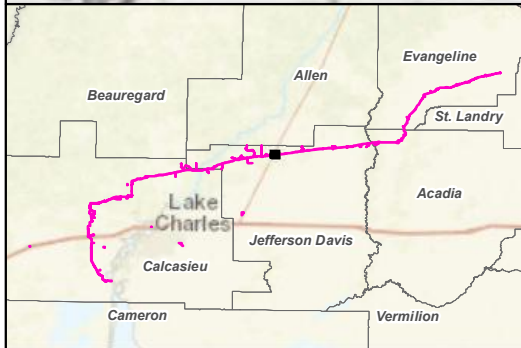
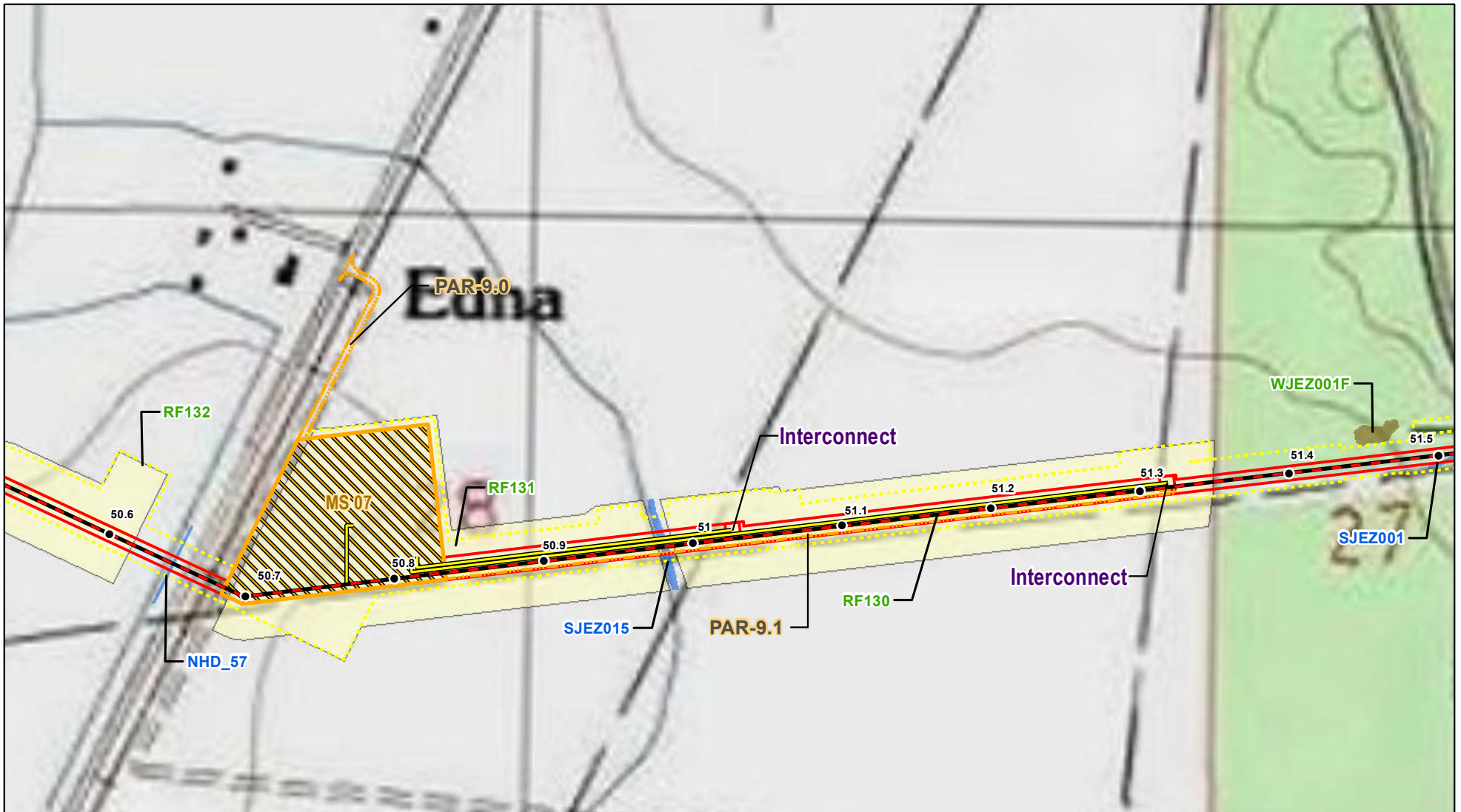


- | | | |
|-------------------|-------------------------------------|-----------------|
| MLV Site | Aboveground Facilities | L2UBHh Wetland |
| HDD Entry | Permanent Easement | PEM Wetland |
| HDD Exit | Access Road | PFO Wetland |
| Milepost | Contractor/Pipeyard | PSS Wetland |
| Proposed Mainline | TWS | Farmed Rice |
| 30" Lateral | Park and Ride | Waterbody |
| Interconnect | Temporary Offsite Construction Area | Parish Boundary |
| | DWLNG Facility | |

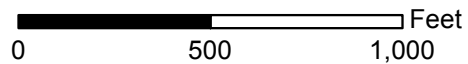


Topographic Map
 Driftwood LNG and Pipeline Project
 Driftwood LNG LLC and Driftwood Pipeline LLC
 Jefferson Davis Parish, Louisiana

Page 65 of 152	Scale: 1:6,000
NAD1983 LA S 1702 ft	Date: August, 2017

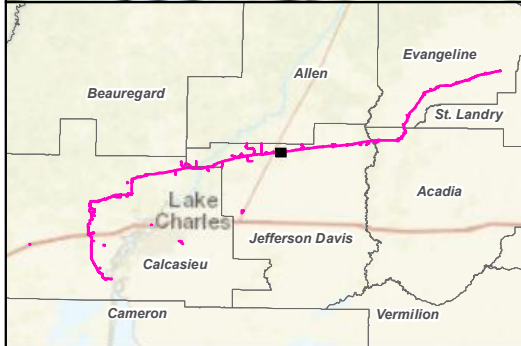
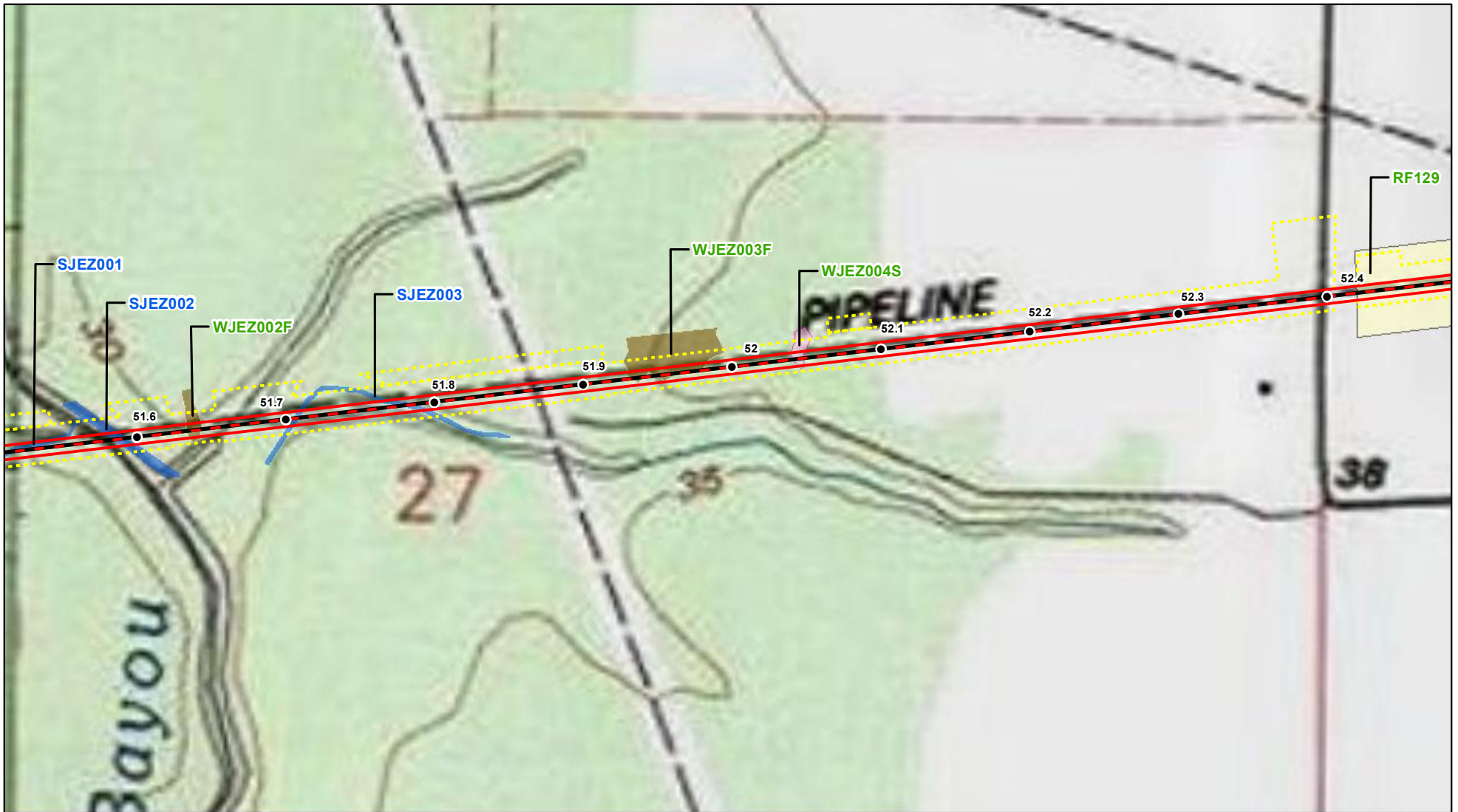


- | | | |
|-------------------|-------------------------------------|-----------------|
| MLV Site | Aboveground Facilities | L2UBHh Wetland |
| HDD Entry | Permanent Easement | PEM Wetland |
| HDD Exit | Access Road | PFO Wetland |
| Milepost | Contractor/Pipeyard | PSS Wetland |
| Proposed Mainline | TWS | Farmed Rice |
| 30" Lateral | Park and Ride | Waterbody |
| Interconnect | Temporary Offsite Construction Area | Parish Boundary |
| | DWLNG Facility | |




Topographic Map
 Driftwood LNG and Pipeline Project
 Driftwood LNG LLC and Driftwood Pipeline LLC
 Jefferson Davis Parish, Louisiana

Page 66 of 152	Scale: 1:6,000
NAD1983 LA S 1702 ft	Date: August, 2017

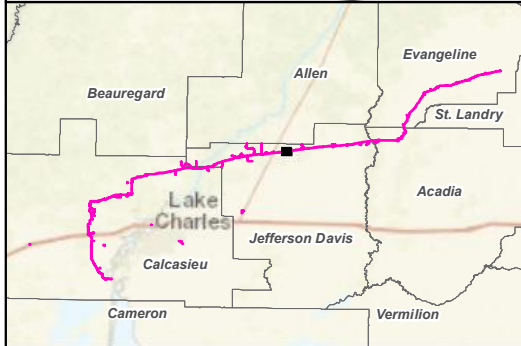
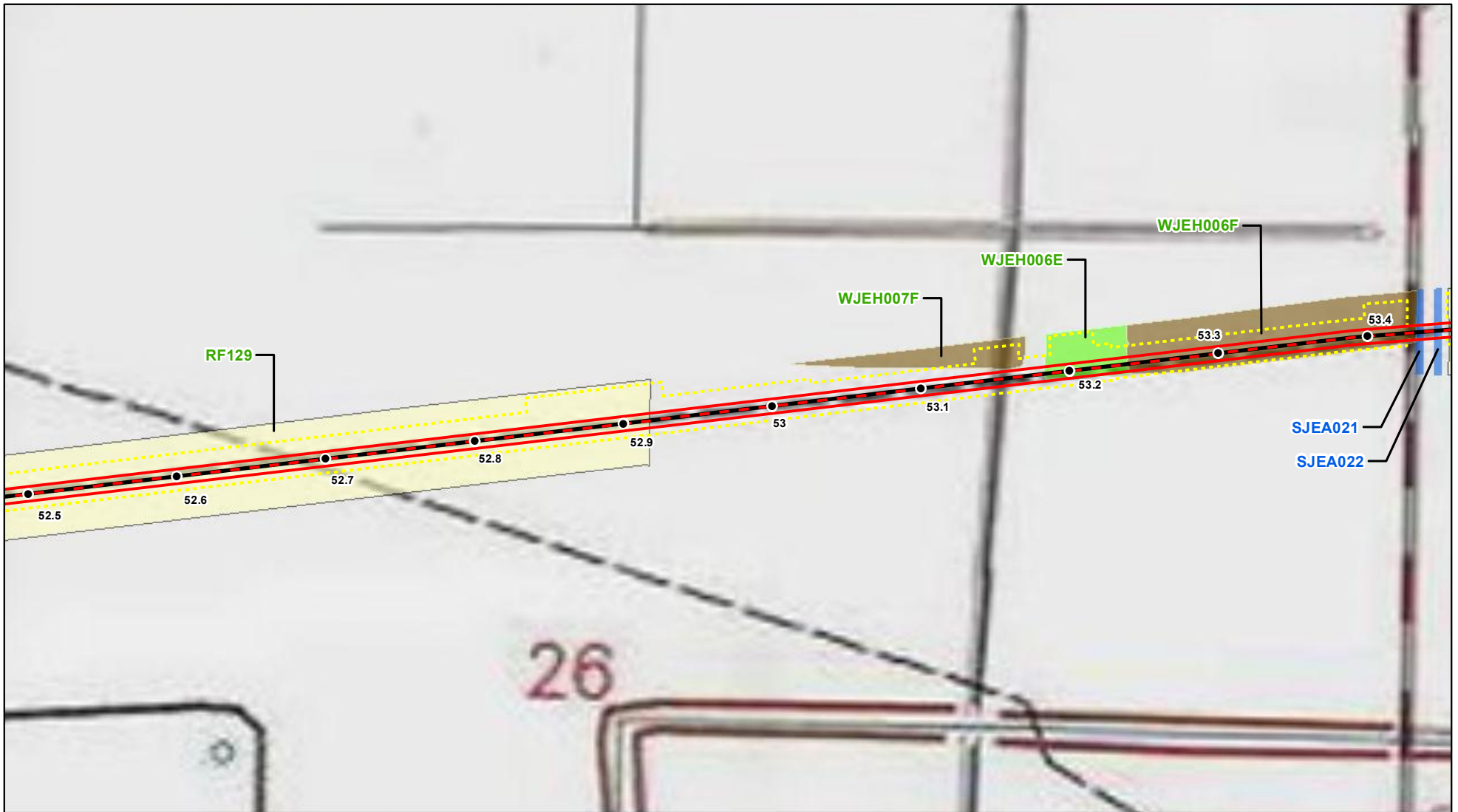


- | | | |
|-------------------|-------------------------------------|-----------------|
| MLV Site | Aboveground Facilities | L2UBHh Wetland |
| HDD Entry | Permanent Easement | PEM Wetland |
| HDD Exit | Access Road | PFO Wetland |
| Milepost | Contractor/Pipeyard | PSS Wetland |
| Proposed Mainline | TWS | Farmed Rice |
| 30" Lateral | Park and Ride | Waterbody |
| Interconnect | Temporary Offsite Construction Area | Parish Boundary |
| | DWLNG Facility | |




Topographic Map
 Driftwood LNG and Pipeline Project
 Driftwood LNG LLC and Driftwood Pipeline LLC
 Jefferson Davis Parish, Louisiana

Page 67 of 152	Scale: 1:6,000
NAD1983 LA S 1702 ft	Date: August, 2017

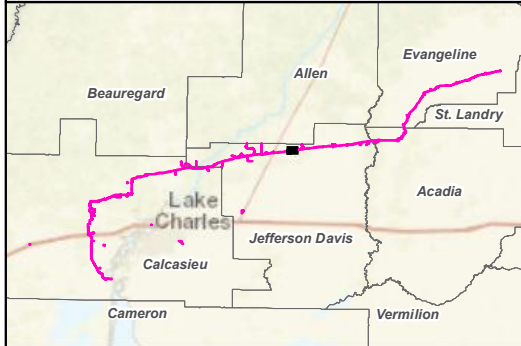


- | | | |
|-------------------|-------------------------------------|-----------------|
| MLV Site | Aboveground Facilities | L2UBHh Wetland |
| HDD Entry | Permanent Easement | PEM Wetland |
| HDD Exit | Access Road | PFO Wetland |
| Milepost | Contractor/Pipeyard | PSS Wetland |
| Proposed Mainline | TWS | Farmed Rice |
| 30" Lateral | Park and Ride | Waterbody |
| Interconnect | Temporary Offsite Construction Area | Parish Boundary |
| | DWLNG Facility | |

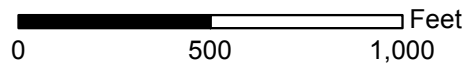


Topographic Map
 Driftwood LNG and Pipeline Project
 Driftwood LNG LLC and Driftwood Pipeline LLC
 Jefferson Davis Parish, Louisiana

Page 68 of 152	Scale: 1:6,000
NAD1983 LA S 1702 ft	Date: August, 2017

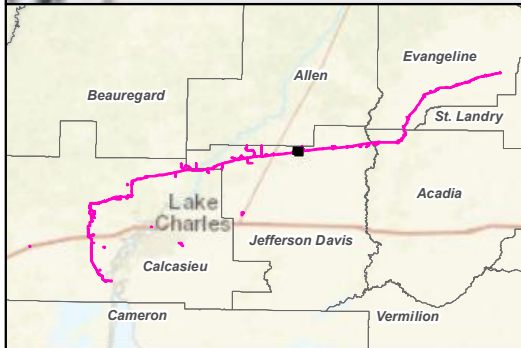
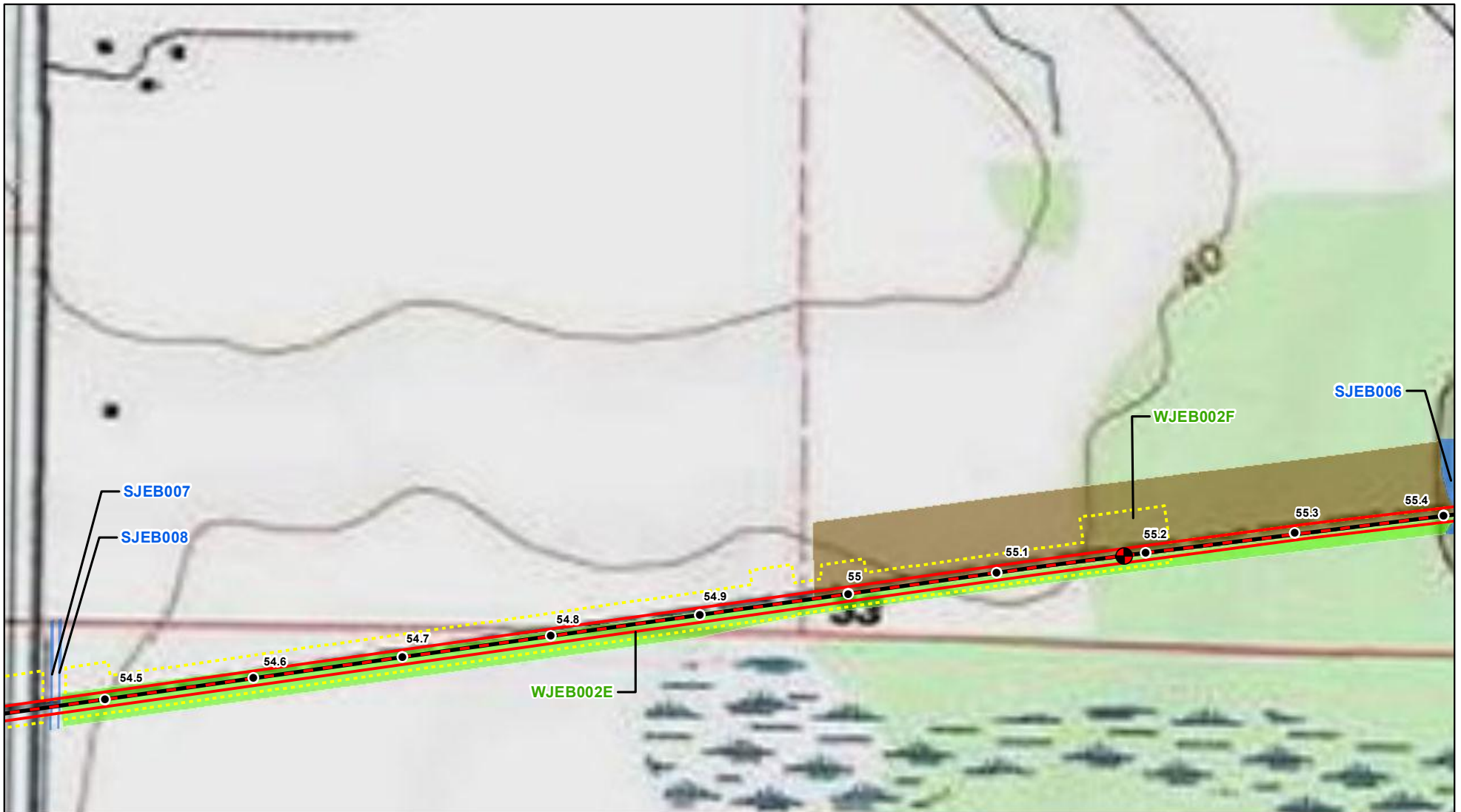


- | | | | | | |
|--|-------------------|--|-------------------------------------|--|-----------------|
| | MLV Site | | Aboveground Facilities | | L2UBHh Wetland |
| | HDD Entry | | Permanent Easement | | PEM Wetland |
| | HDD Exit | | Access Road | | PFO Wetland |
| | Milepost | | Contractor/Pipeyard | | PSS Wetland |
| | Proposed Mainline | | TWS | | Farmed Rice |
| | 30" Lateral | | Park and Ride | | Waterbody |
| | Interconnect | | Temporary Offsite Construction Area | | Parish Boundary |
| | | | DWLNG Facility | | |




Topographic Map
 Driftwood LNG and Pipeline Project
 Driftwood LNG LLC and Driftwood Pipeline LLC
 Jefferson Davis Parish, Louisiana

Page 69 of 152	Scale: 1:6,000
NAD1983 LA S 1702 ft	Date: August, 2017



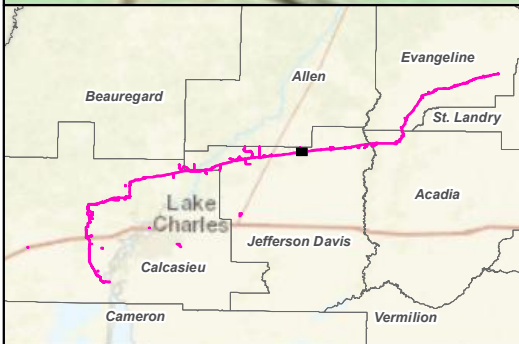
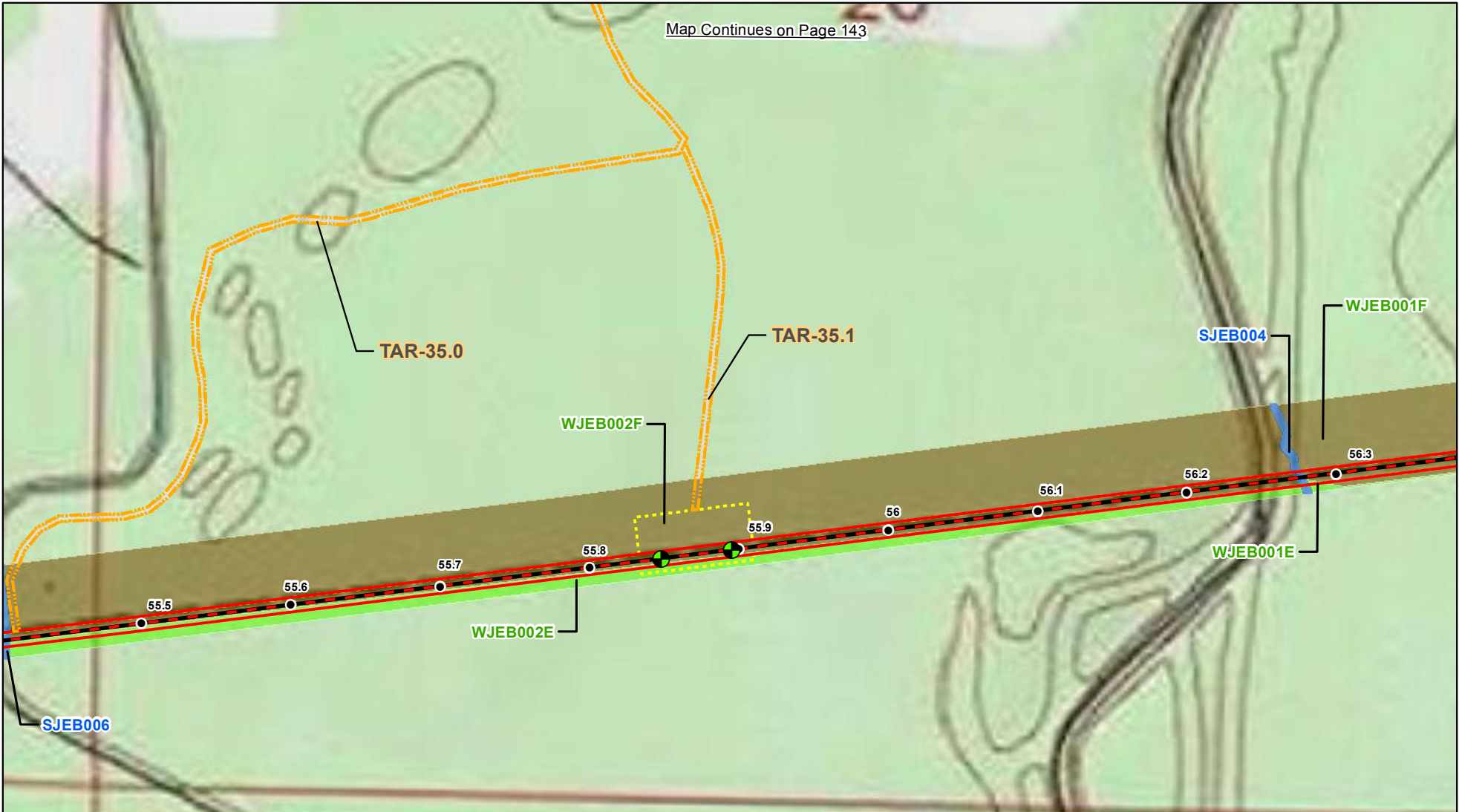
- | | | | | | |
|--|-------------------|--|-------------------------------------|--|-----------------|
| | MLV Site | | Aboveground Facilities | | L2UBHh Wetland |
| | HDD Entry | | Permanent Easement | | PEM Wetland |
| | HDD Exit | | Access Road | | PFO Wetland |
| | Milepost | | Contractor/Pipeyard | | PSS Wetland |
| | Proposed Mainline | | TWS | | Farmed Rice |
| | 30" Lateral | | Park and Ride | | Waterbody |
| | Interconnect | | Temporary Offsite Construction Area | | Parish Boundary |
| | | | DWLNG Facility | | |



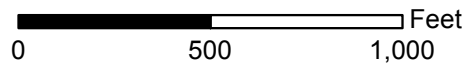
Topographic Map
 Driftwood LNG and Pipeline Project
 Driftwood LNG LLC and Driftwood Pipeline LLC
 Jefferson Davis Parish, Louisiana

Page 70 of 152	Scale: 1:6,000
NAD1983 LA S 1702 ft	Date: August, 2017

Map Continues on Page 143

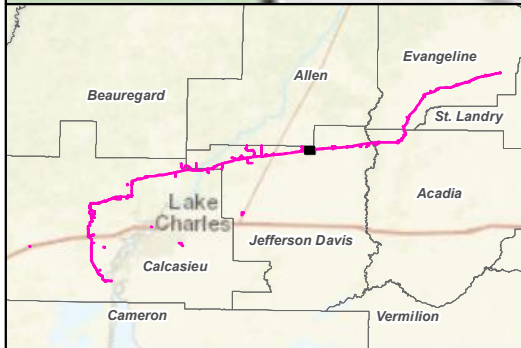
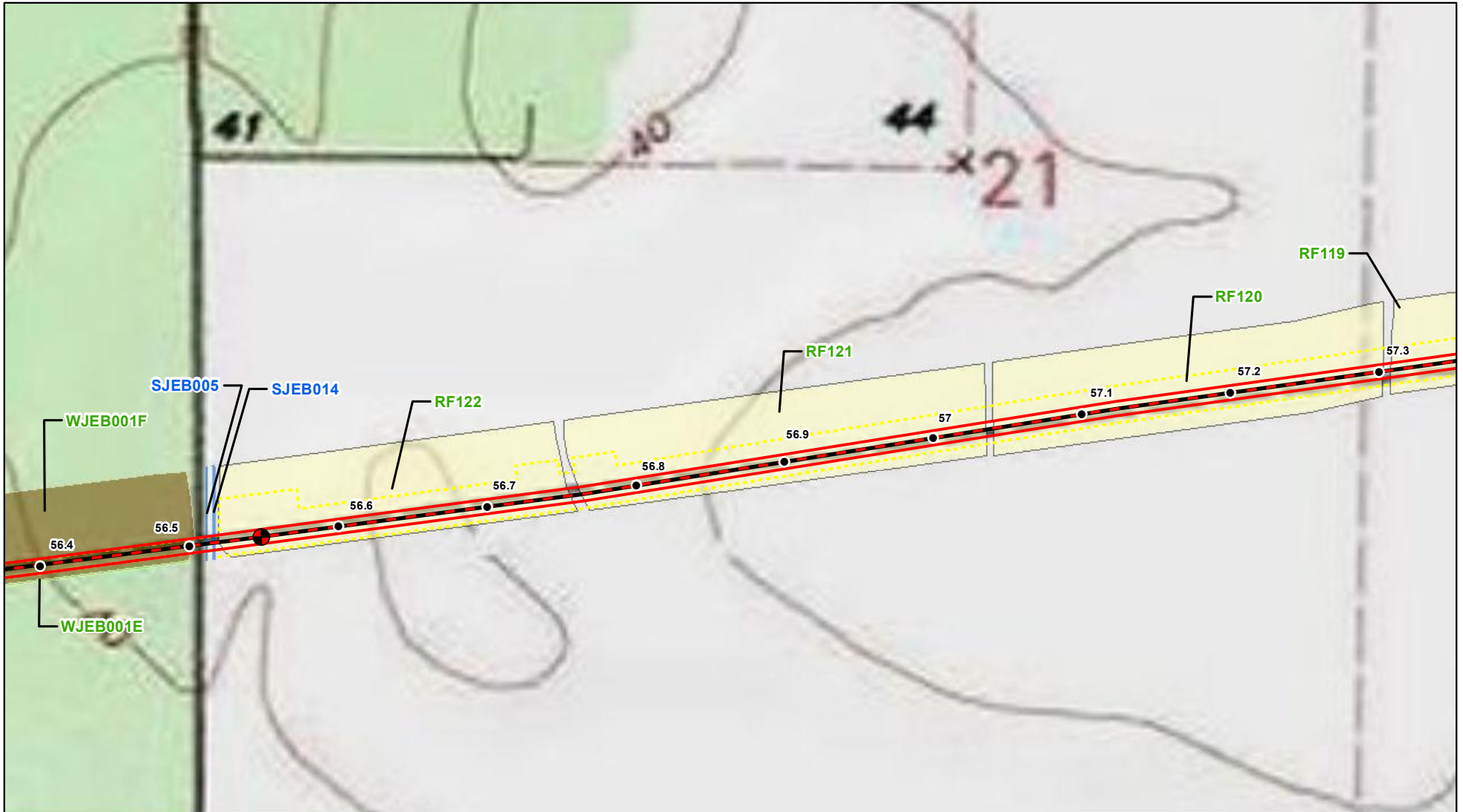


- | | | | | | |
|--|-------------------|--|-------------------------------------|--|-----------------|
| | MLV Site | | Aboveground Facilities | | L2UBHh Wetland |
| | HDD Entry | | Permanent Easement | | PEM Wetland |
| | HDD Exit | | Access Road | | PFO Wetland |
| | Milepost | | Contractor/Pipeyard | | PSS Wetland |
| | Proposed Mainline | | TWS | | Farmed Rice |
| | 30" Lateral | | Park and Ride | | Waterbody |
| | Interconnect | | Temporary Offsite Construction Area | | Parish Boundary |
| | | | DWLNG Facility | | |




Topographic Map
 Driftwood LNG and Pipeline Project
 Driftwood LNG LLC and Driftwood Pipeline LLC
 Jefferson Davis Parish, Louisiana

Page 71 of 152	Scale: 1:6,000
NAD1983 LA S 1702 ft	Date: August, 2017

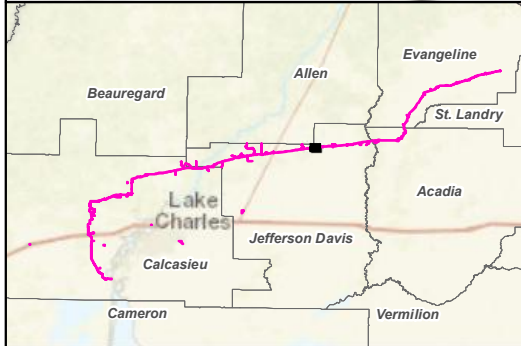
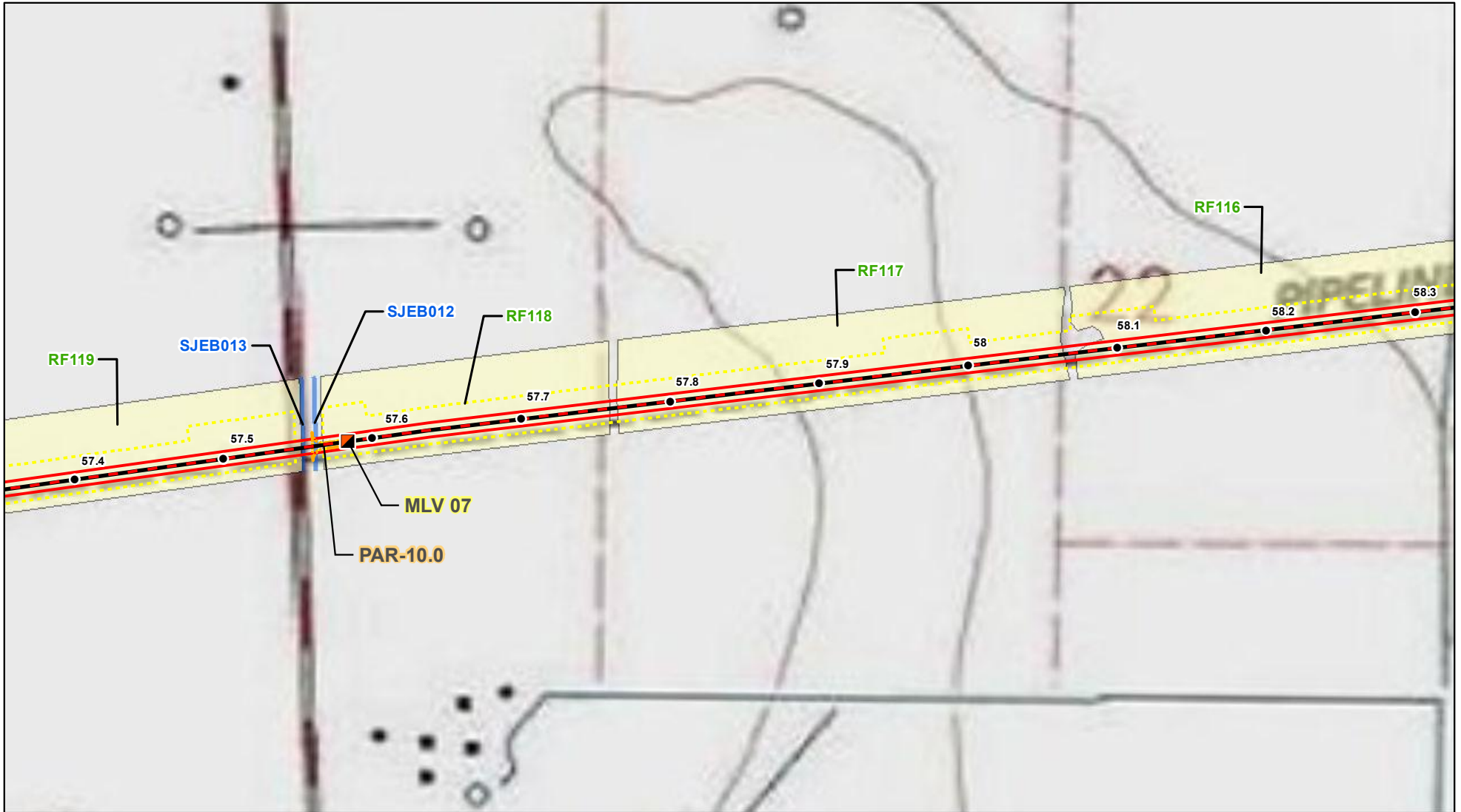


- | | | |
|-------------------|-------------------------------------|-----------------|
| MLV Site | Aboveground Facilities | L2UBHh Wetland |
| HDD Entry | Permanent Easement | PEM Wetland |
| HDD Exit | Access Road | PFO Wetland |
| Milepost | Contractor/Pipeyard | PSS Wetland |
| Proposed Mainline | TWS | Farmed Rice |
| 30" Lateral | Park and Ride | Waterbody |
| Interconnect | Temporary Offsite Construction Area | Parish Boundary |
| | DWLNG Facility | |




Topographic Map
 Driftwood LNG and Pipeline Project
 Driftwood LNG LLC and Driftwood Pipeline LLC
 Jefferson Davis Parish, Louisiana

Page 72 of 152	Scale: 1:6,000
NAD1983 LA S 1702 ft	Date: August, 2017

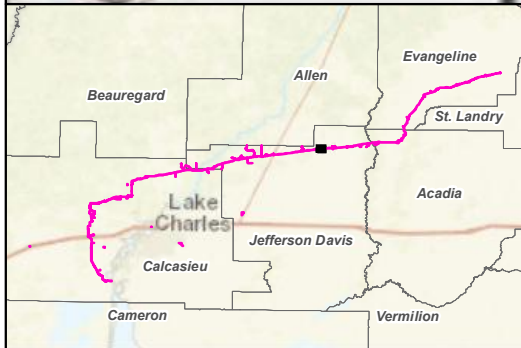
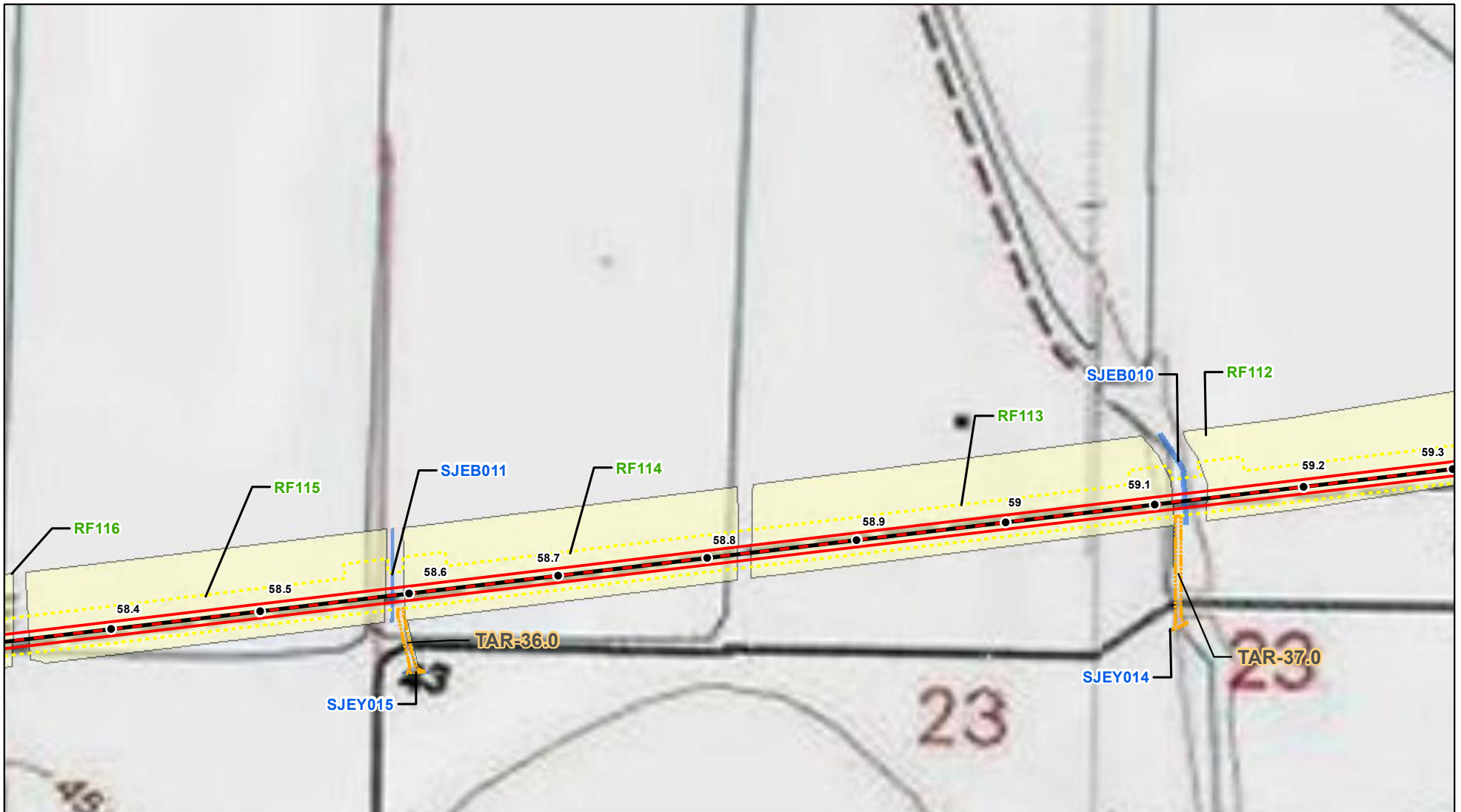


- MLV Site
- HDD Entry
- HDD Exit
- Milepost
- Proposed Mainline
- 30" Lateral
- Interconnect
- Aboveground Facilities
- Permanent Easement
- Access Road
- Contractor/Pipeyard
- TWS
- Park and Ride
- Temporary Offsite Construction Area
- DWLNG Facility
- L2UBHh Wetland
- PEM Wetland
- PFO Wetland
- PSS Wetland
- Farmed Rice
- Waterbody
- Parish Boundary




Topographic Map
 Driftwood LNG and Pipeline Project
 Driftwood LNG LLC and Driftwood Pipeline LLC
 Jefferson Davis Parish, Louisiana

Page 73 of 152	Scale: 1:6,000
NAD1983 LA S 1702 ft	Date: August, 2017

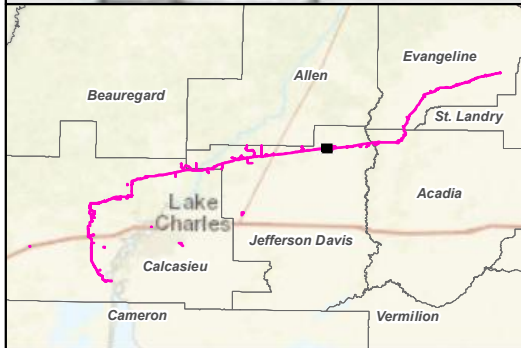


- | | | | | | |
|--|-------------------|--|-------------------------------------|--|-----------------|
| | MLV Site | | Aboveground Facilities | | L2UBHh Wetland |
| | HDD Entry | | Permanent Easement | | PEM Wetland |
| | HDD Exit | | Access Road | | PFO Wetland |
| | Milepost | | Contractor/Pipeyard | | PSS Wetland |
| | Proposed Mainline | | TWS | | Farmed Rice |
| | 30" Lateral | | Park and Ride | | Waterbody |
| | Interconnect | | Temporary Offsite Construction Area | | Parish Boundary |
| | | | DWLNG Facility | | |

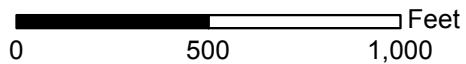


Topographic Map
 Driftwood LNG and Pipeline Project
 Driftwood LNG LLC and Driftwood Pipeline LLC
 Jefferson Davis Parish, Louisiana

Page 74 of 152	Scale: 1:6,000
NAD1983 LA S 1702 ft	Date: August, 2017

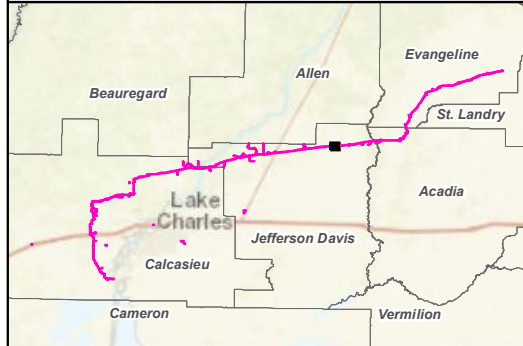
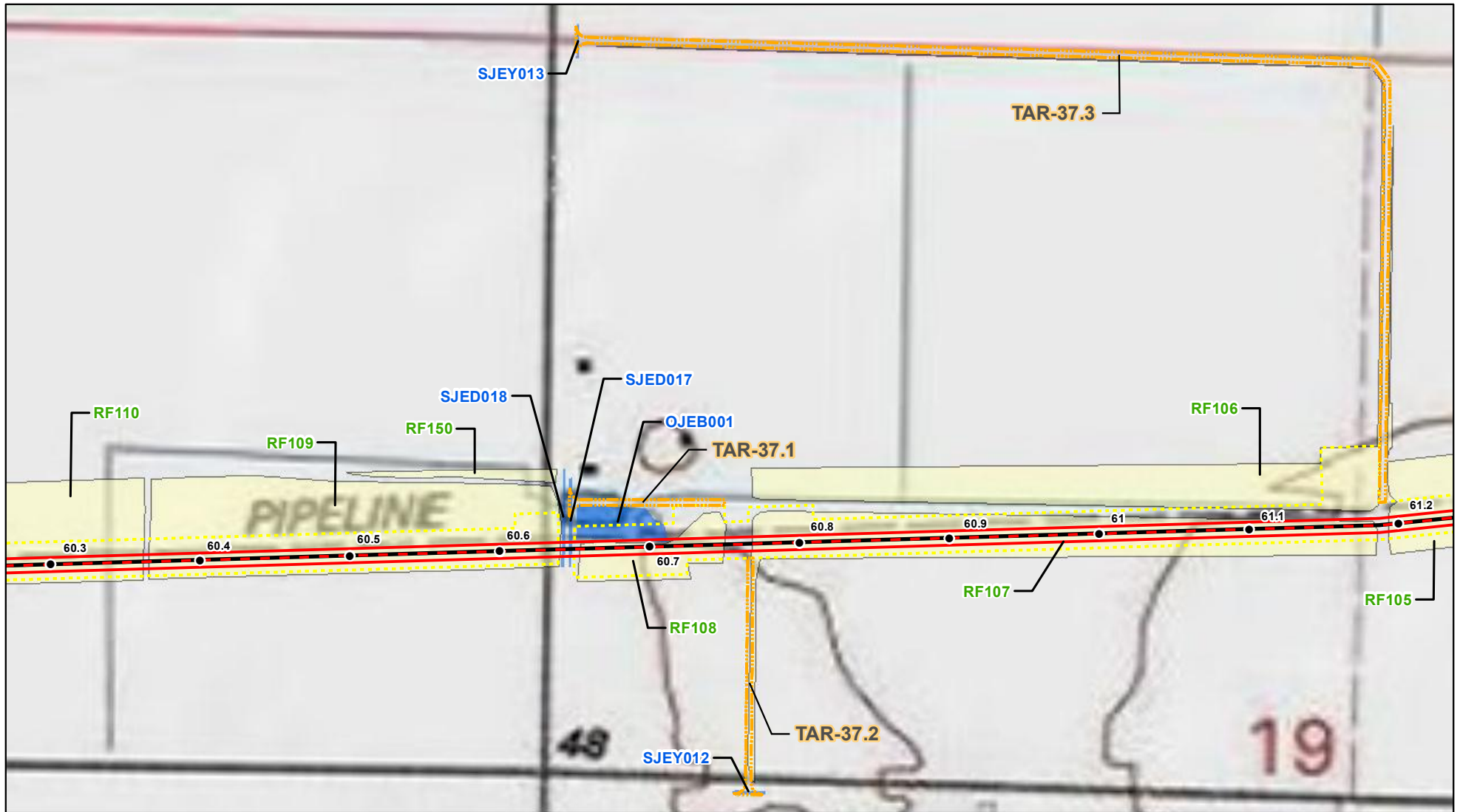


- | | | | | | |
|--|-------------------|--|-------------------------------------|--|-----------------|
| | MLV Site | | Aboveground Facilities | | L2UBHh Wetland |
| | HDD Entry | | Permanent Easement | | PEM Wetland |
| | HDD Exit | | Access Road | | PFO Wetland |
| | Milepost | | Contractor/Pipeyard | | PSS Wetland |
| | Proposed Mainline | | TWS | | Farmed Rice |
| | 30" Lateral | | Park and Ride | | Waterbody |
| | Interconnect | | Temporary Offsite Construction Area | | Parish Boundary |
| | | | DWLNG Facility | | |




Topographic Map
 Driftwood LNG and Pipeline Project
 Driftwood LNG LLC and Driftwood Pipeline LLC
 Jefferson Davis Parish, Louisiana

Page 75 of 152	Scale: 1:6,000
NAD1983 LA S 1702 ft	Date: August, 2017

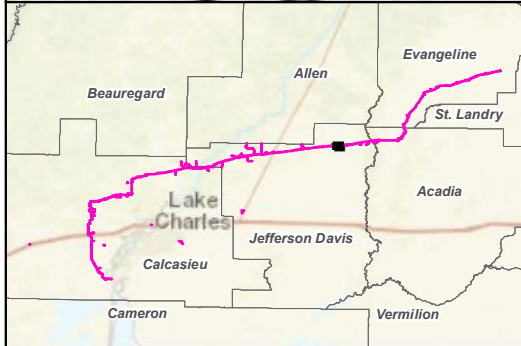
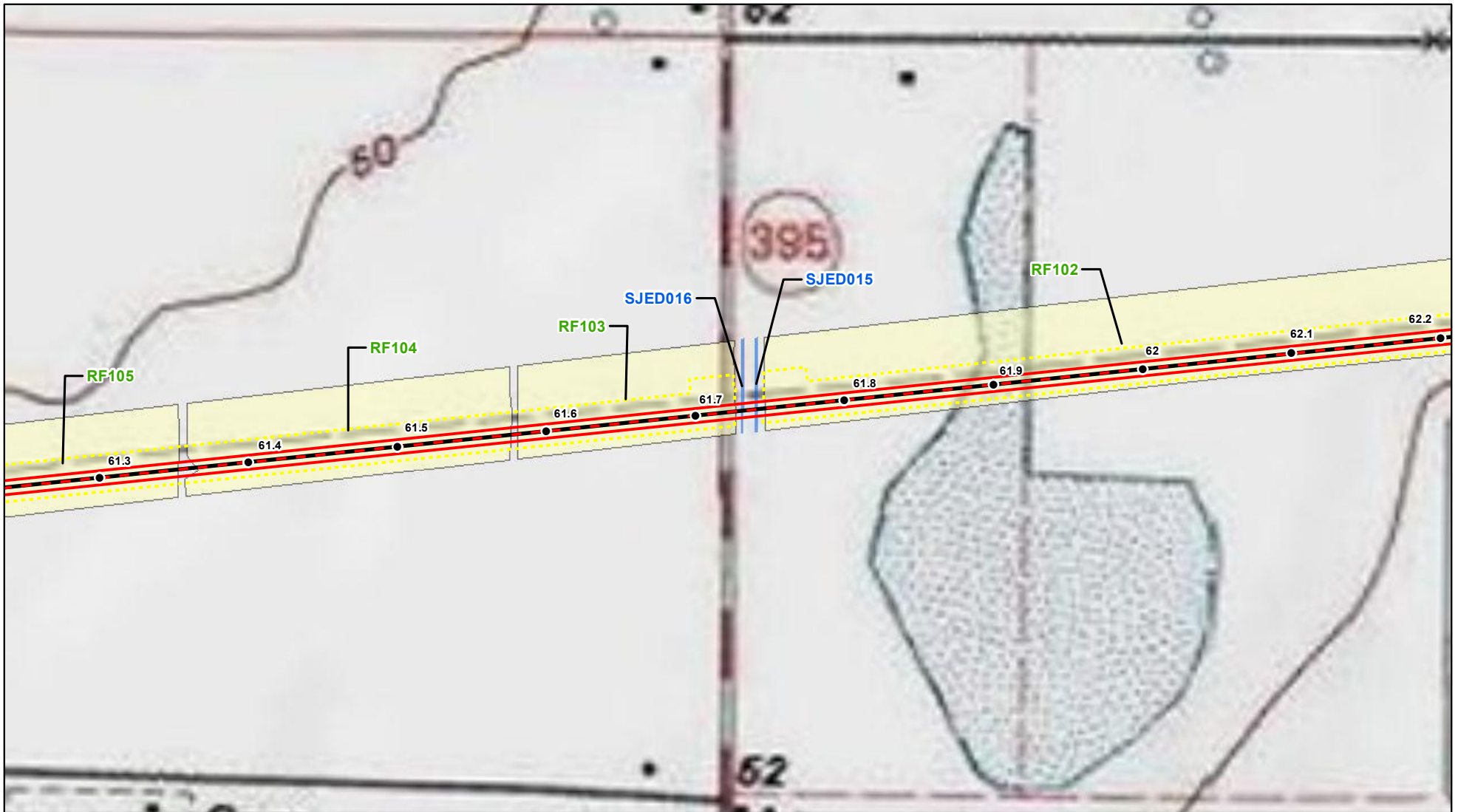


- | | | |
|-------------------|-------------------------------------|-----------------|
| MLV Site | Aboveground Facilities | L2UBHh Wetland |
| HDD Entry | Permanent Easement | PEM Wetland |
| HDD Exit | Access Road | PFO Wetland |
| Milepost | Contractor/Pipeyard | PSS Wetland |
| Proposed Mainline | TWS | Farmed Rice |
| 30" Lateral | Park and Ride | Waterbody |
| Interconnect | Temporary Offsite Construction Area | Parish Boundary |
| | DWLNG Facility | |

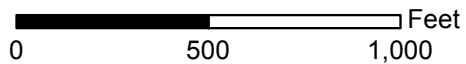


Topographic Map
 Driftwood LNG and Pipeline Project
 Driftwood LNG LLC and Driftwood Pipeline LLC
 Jefferson Davis Parish, Louisiana

Page 76 of 152	Scale: 1:6,000
NAD1983 LA S 1702 ft	Date: August, 2017

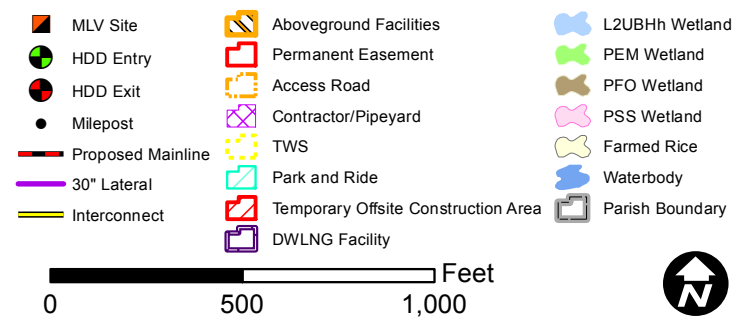
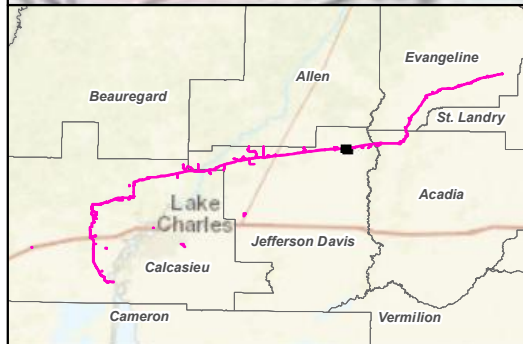
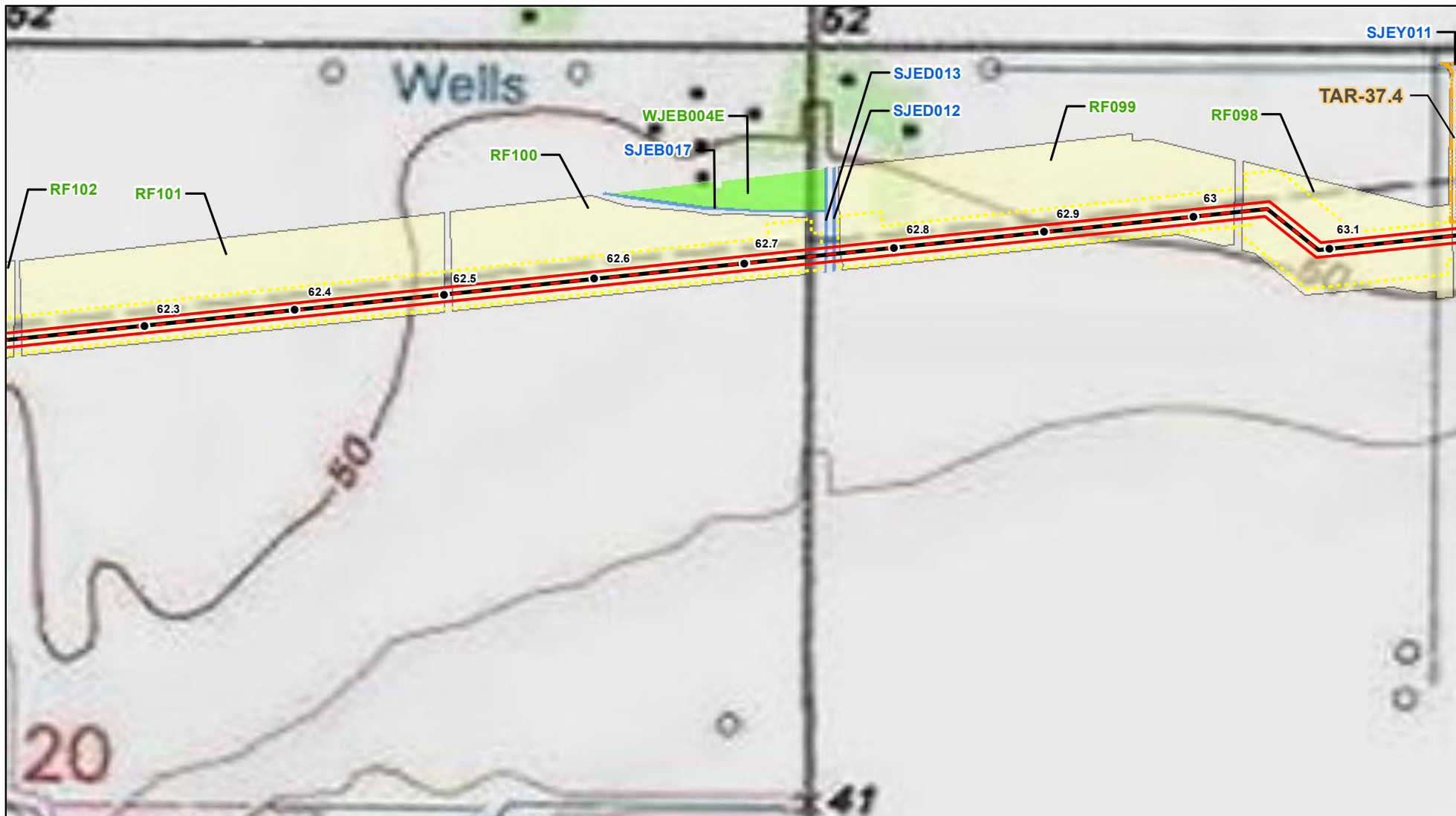


- | | | | | | |
|--|-------------------|--|-------------------------------------|--|-----------------|
| | MLV Site | | Aboveground Facilities | | L2UBHh Wetland |
| | HDD Entry | | Permanent Easement | | PEM Wetland |
| | HDD Exit | | Access Road | | PFO Wetland |
| | Milepost | | Contractor/Pipeyard | | PSS Wetland |
| | Proposed Mainline | | TWS | | Farmed Rice |
| | 30" Lateral | | Park and Ride | | Waterbody |
| | Interconnect | | Temporary Offsite Construction Area | | Parish Boundary |
| | | | DWLNG Facility | | |



Topographic Map
 Driftwood LNG and Pipeline Project
 Driftwood LNG LLC and Driftwood Pipeline LLC
 Jefferson Davis Parish, Louisiana

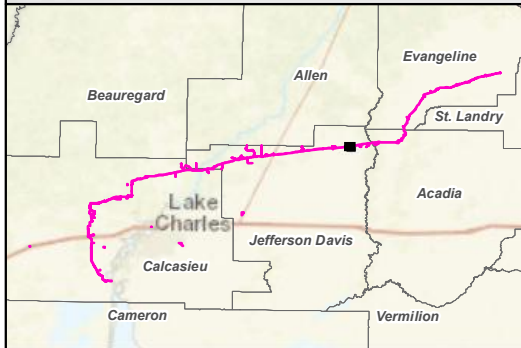
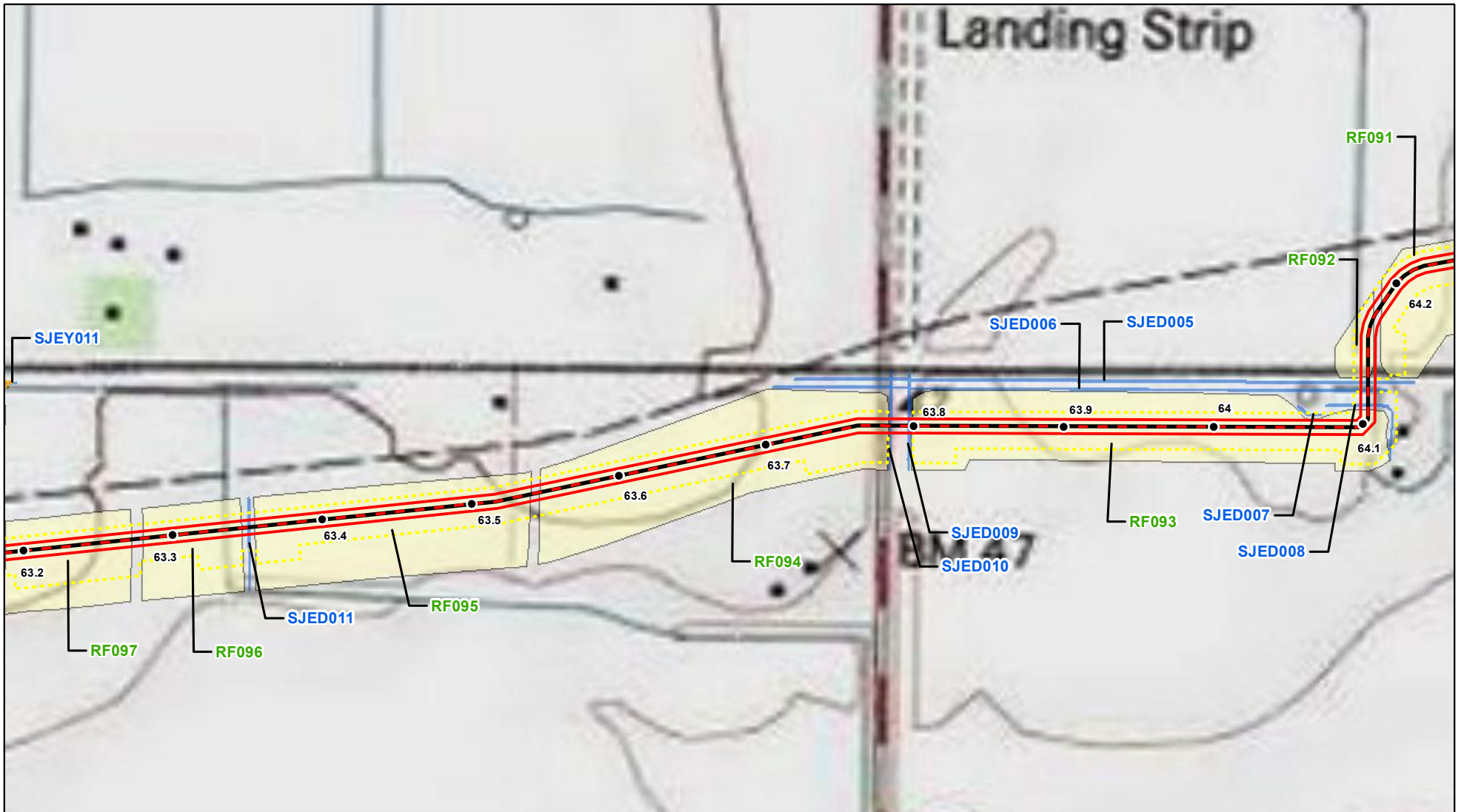
Page 77 of 152	Scale: 1:6,000
NAD1983 LA S 1702 ft	Date: August, 2017



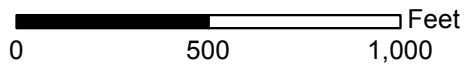
Topographic Map

Driftwood LNG and Pipeline Project
Driftwood LNG LLC and Driftwood Pipeline LLC
Jefferson Davis Parish, Louisiana

Page 78 of 152	Scale: 1:6,000
NAD1983 LA S 1702 ft	Date: August, 2017

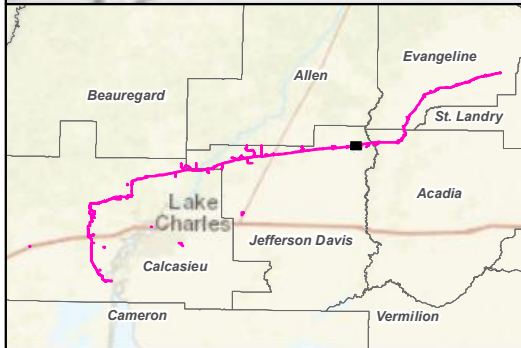
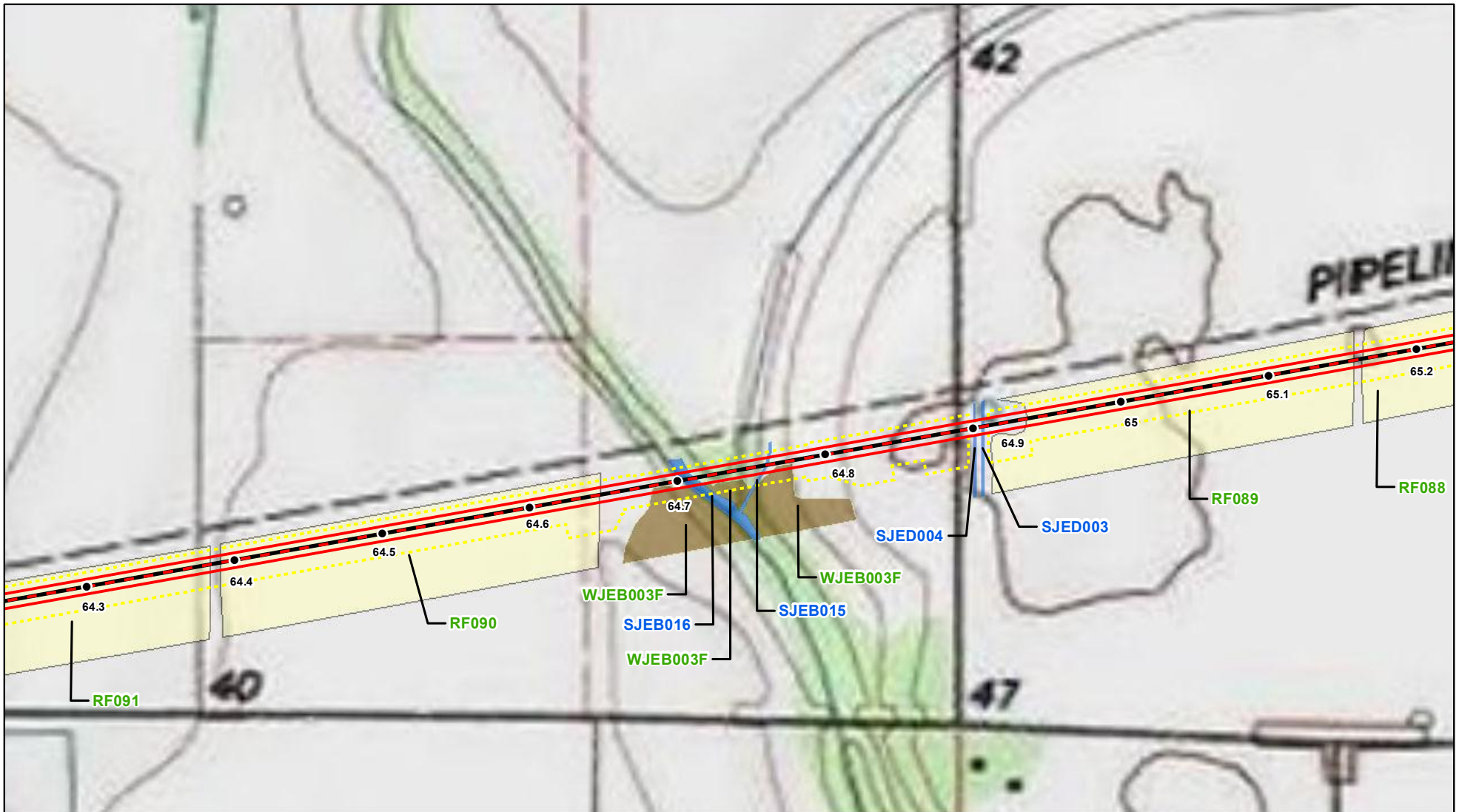


- | | | | | | |
|--|-------------------|--|-------------------------------------|--|-----------------|
| | MLV Site | | Aboveground Facilities | | L2UBHh Wetland |
| | HDD Entry | | Permanent Easement | | PEM Wetland |
| | HDD Exit | | Access Road | | PFO Wetland |
| | Milepost | | Contractor/Pipeyard | | PSS Wetland |
| | Proposed Mainline | | TWS | | Farmed Rice |
| | 30" Lateral | | Park and Ride | | Waterbody |
| | Interconnect | | Temporary Offsite Construction Area | | Parish Boundary |
| | | | DWLNG Facility | | |

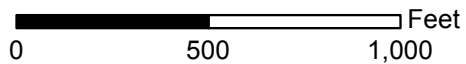


Topographic Map
 Driftwood LNG and Pipeline Project
 Driftwood LNG LLC and Driftwood Pipeline LLC
 Jefferson Davis Parish, Louisiana

Page 79 of 152	Scale: 1:6,000
NAD1983 LA S 1702 ft	Date: August, 2017

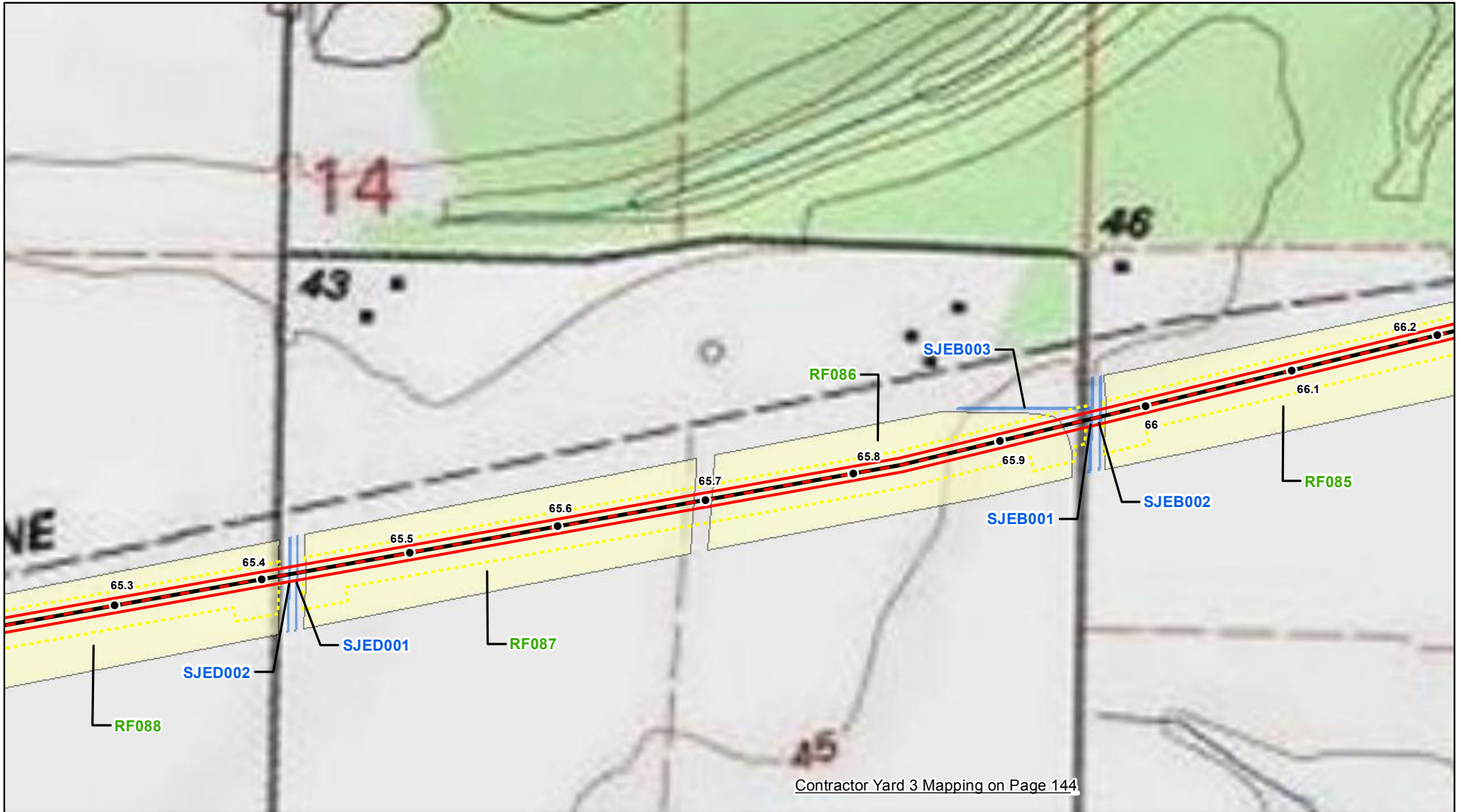


- MLV Site
- HDD Entry
- HDD Exit
- Milepost
- Proposed Mainline
- 30" Lateral
- Interconnect
- Aboveground Facilities
- Permanent Easement
- Access Road
- Contractor/Pipeyard
- TWS
- Park and Ride
- Temporary Offsite Construction Area
- DWLNG Facility
- L2UBHh Wetland
- PEM Wetland
- PFO Wetland
- PSS Wetland
- Farmed Rice
- Waterbody
- Parish Boundary

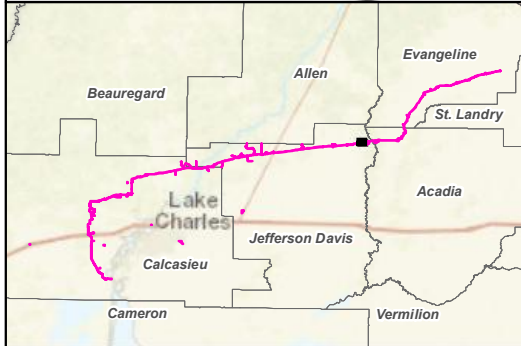


Topographic Map
 Driftwood LNG and Pipeline Project
 Driftwood LNG LLC and Driftwood Pipeline LLC
 Jefferson Davis Parish, Louisiana

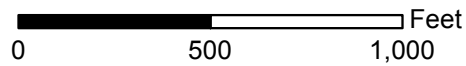
Page 80 of 152	Scale: 1:6,000
NAD1983 LA S 1702 ft	Date: August, 2017



Contractor Yard 3 Mapping on Page 144

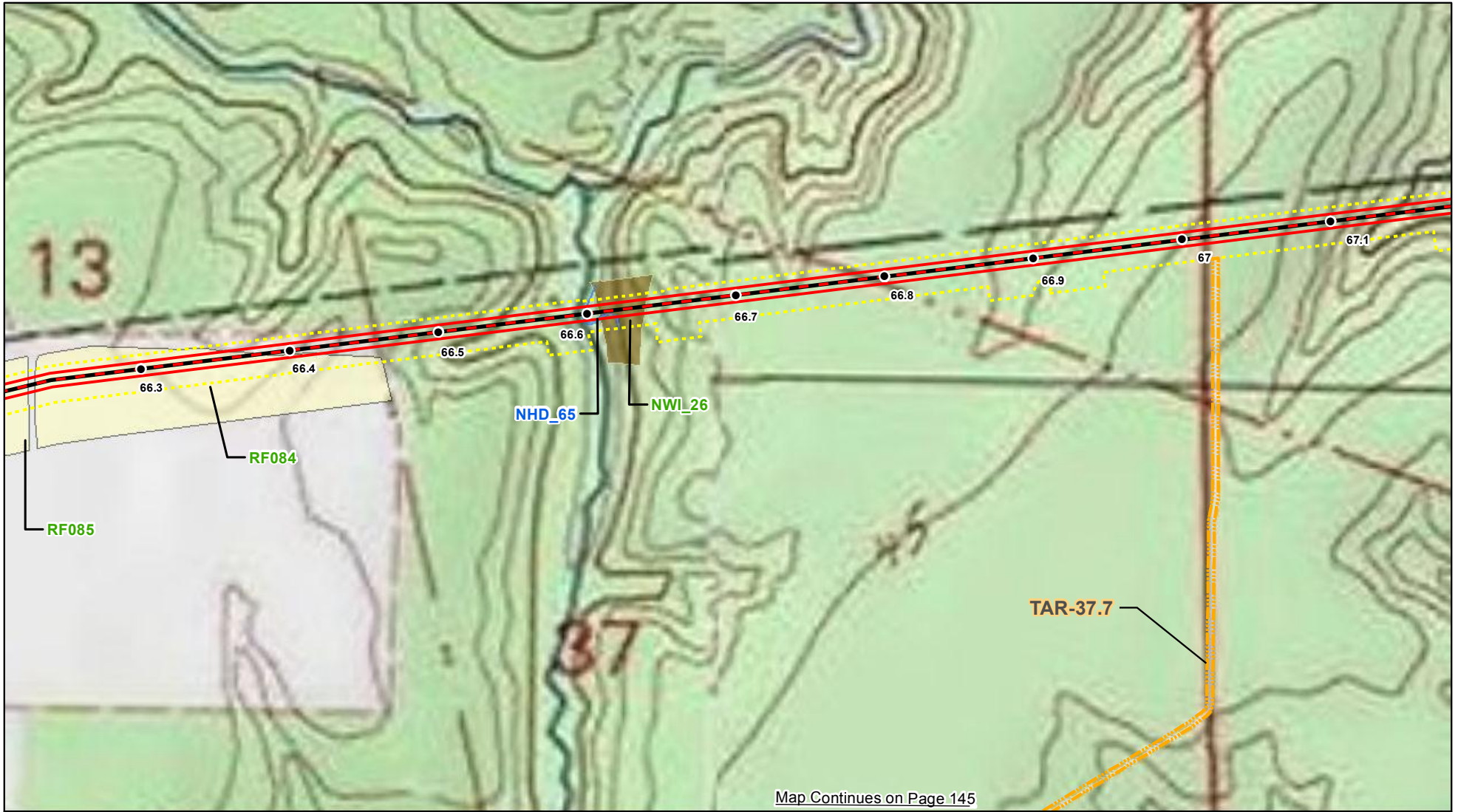


- | | | |
|-------------------|-------------------------------------|-----------------|
| MLV Site | Aboveground Facilities | L2UBHh Wetland |
| HDD Entry | Permanent Easement | PEM Wetland |
| HDD Exit | Access Road | PFO Wetland |
| Milepost | Contractor/Pipeyard | PSS Wetland |
| Proposed Mainline | TWS | Farmed Rice |
| 30" Lateral | Park and Ride | Waterbody |
| Interconnect | Temporary Offsite Construction Area | Parish Boundary |
| | DWLNG Facility | |

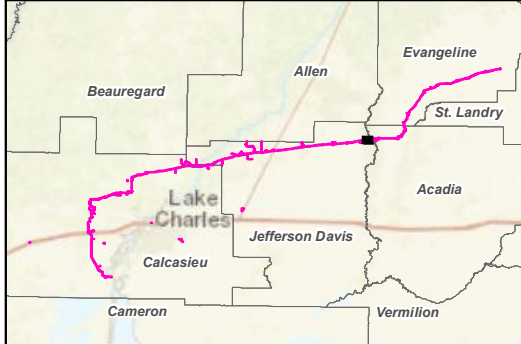


Topographic Map
 Driftwood LNG and Pipeline Project
 Driftwood LNG LLC and Driftwood Pipeline LLC
 Jefferson Davis Parish, Louisiana

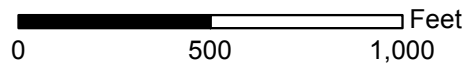
Page 81 of 152	Scale: 1:6,000
NAD1983 LA S 1702 ft	Date: August, 2017



Map Continues on Page 145

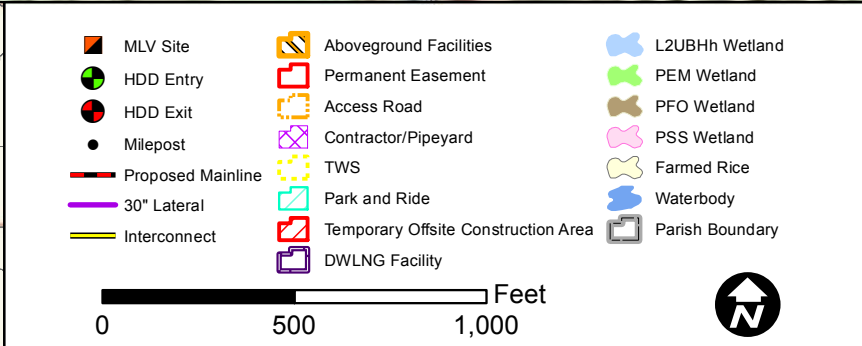
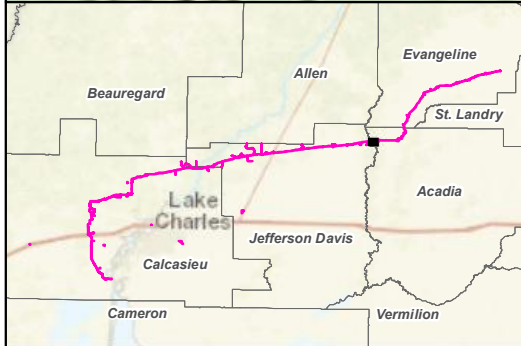
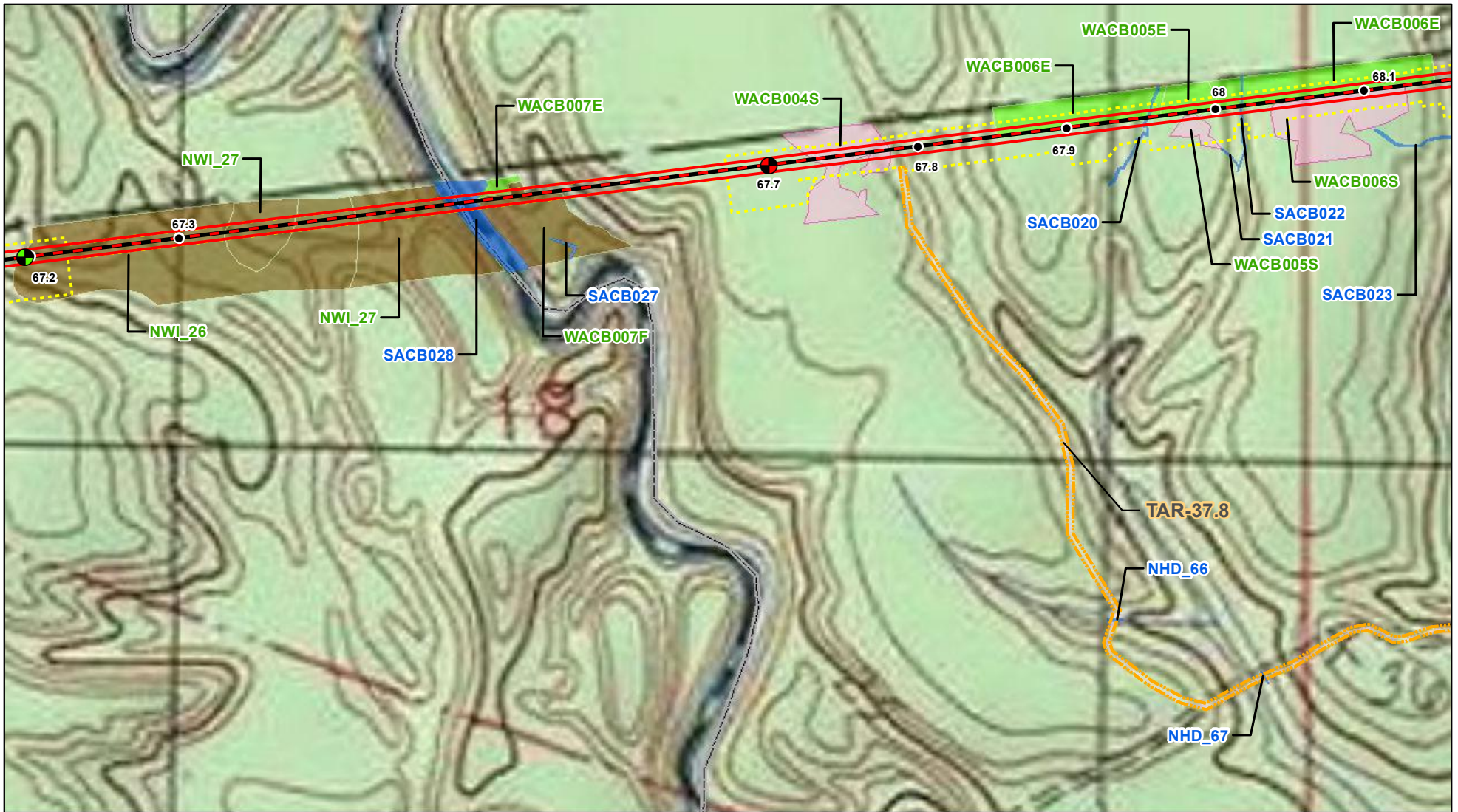


- MLV Site
- Aboveground Facilities
- L2UBHh Wetland
- HDD Entry
- Permanent Easement
- PEM Wetland
- HDD Exit
- Access Road
- PFO Wetland
- Milepost
- Contractor/Pipeyard
- PSS Wetland
- Proposed Mainline
- TWS
- Farmed Rice
- 30" Lateral
- Park and Ride
- Waterbody
- Interconnect
- Temporary Offsite Construction Area
- Parish Boundary
- DWLNG Facility



Topographic Map
 Driftwood LNG and Pipeline Project
 Driftwood LNG LLC and Driftwood Pipeline LLC
 Jefferson Davis Parish, Louisiana

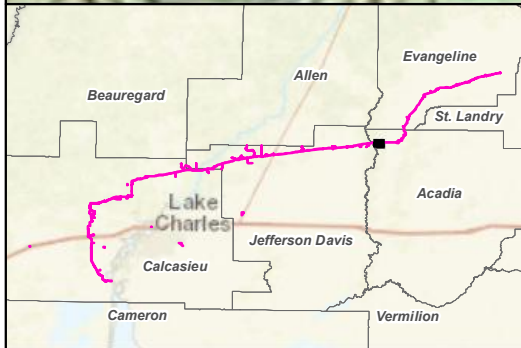
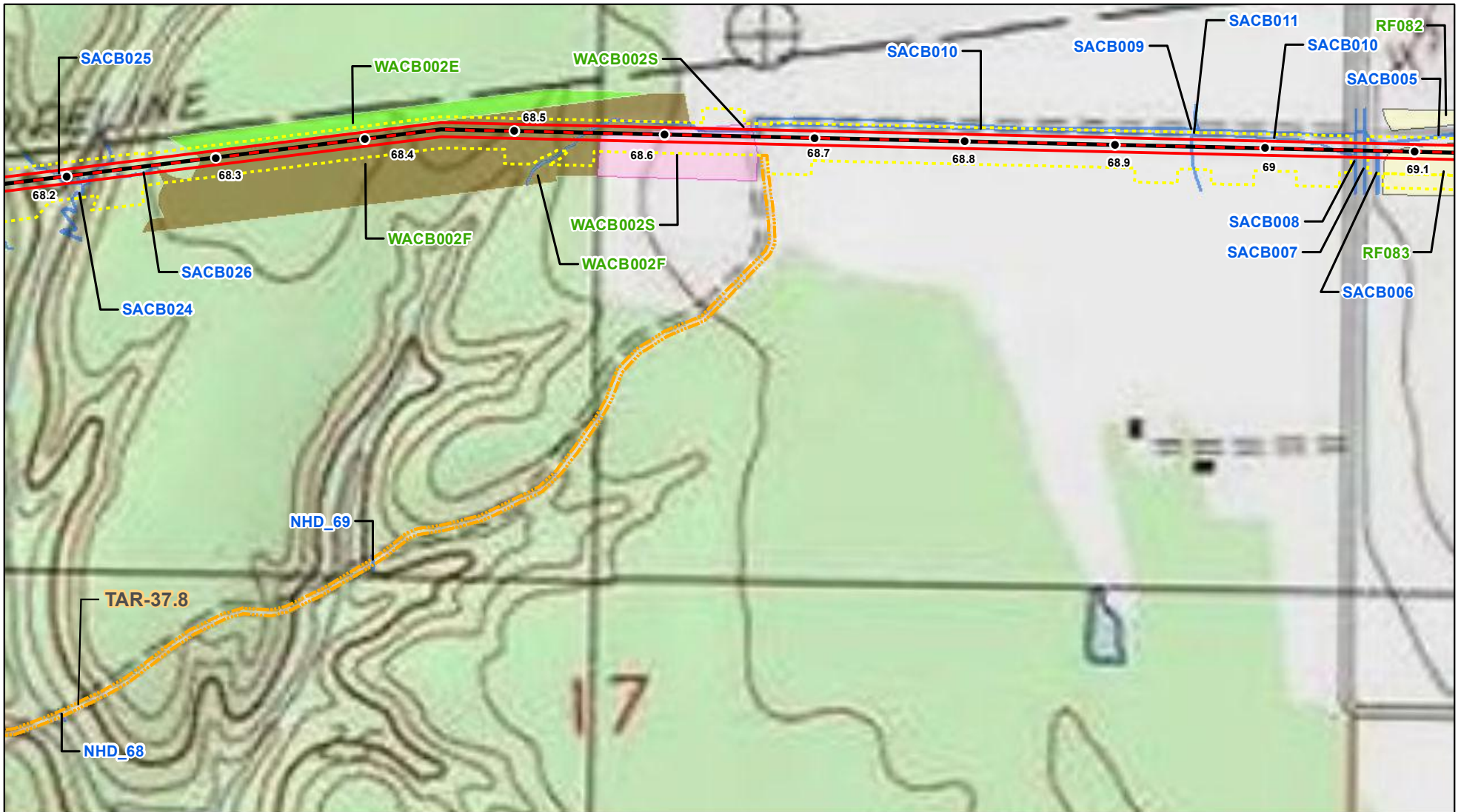
Page 82 of 152	Scale: 1:6,000
NAD1983 LA S 1702 ft	Date: August, 2017



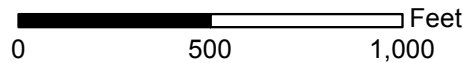
Topographic Map

Driftwood LNG and Pipeline Project
 Driftwood LNG LLC and Driftwood Pipeline LLC
 Jefferson Davis and Acadia Parishes, Louisiana

Page 83 of 152	Scale: 1:6,000
NAD1983 LA S 1702 ft	Date: August, 2017



- | | | |
|-------------------|-------------------------------------|-----------------|
| MLV Site | Aboveground Facilities | L2UBh Wetland |
| HDD Entry | Permanent Easement | PEM Wetland |
| HDD Exit | Access Road | PFO Wetland |
| Milepost | Contractor/Pipeyard | PSS Wetland |
| Proposed Mainline | TWS | Farmed Rice |
| 30" Lateral | Park and Ride | Waterbody |
| Interconnect | Temporary Offsite Construction Area | Parish Boundary |
| | DWLNG Facility | |



Topographic Map
 Driftwood LNG and Pipeline Project
 Driftwood LNG LLC and Driftwood Pipeline LLC
 Acadia Parish, Louisiana

Page 84 of 152	Scale: 1:6,000
NAD1983 LA S 1702 ft	Date: August, 2017