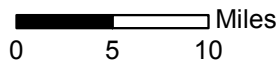


- Project Centerline
- Proposed DWLNG Facility
- Parish Boundary
- ◆ Milepost
- ▲ Park and Ride
- Temporary Offsite Construction Area



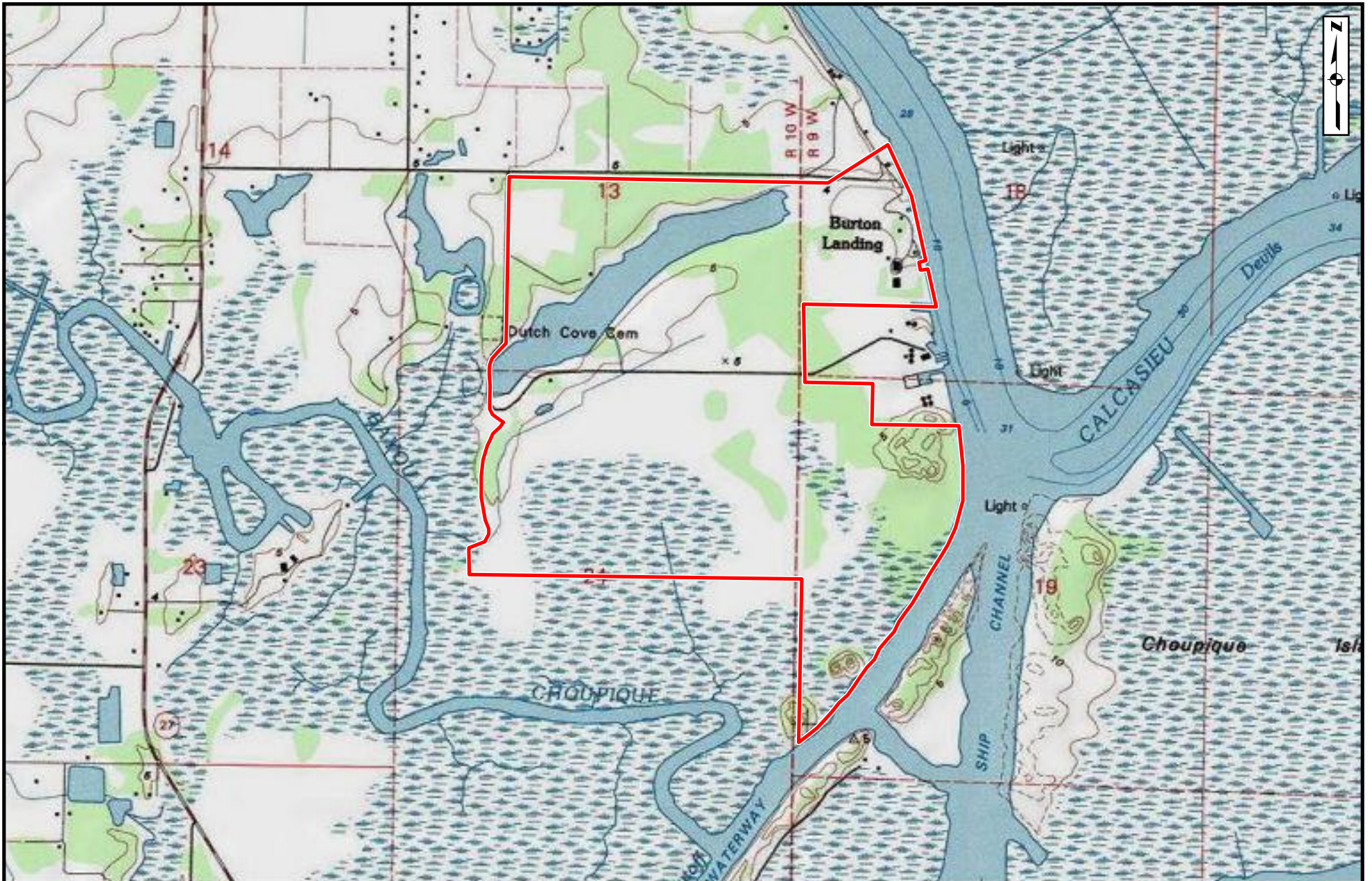
**Vicinity Map**  
**Driftwood LNG and Pipeline Project**  
 Driftwood LNG LLC and Driftwood Pipeline LLC  
 Calcasieu, Jefferson Davis,  
 Acadia & Evangeline Parish, Louisiana

Page 1 of 1

Scale: 1:633,600


NAD1983 LA S 1702 ft

Date: August, 2017



**Legend**

 Facility Boundary

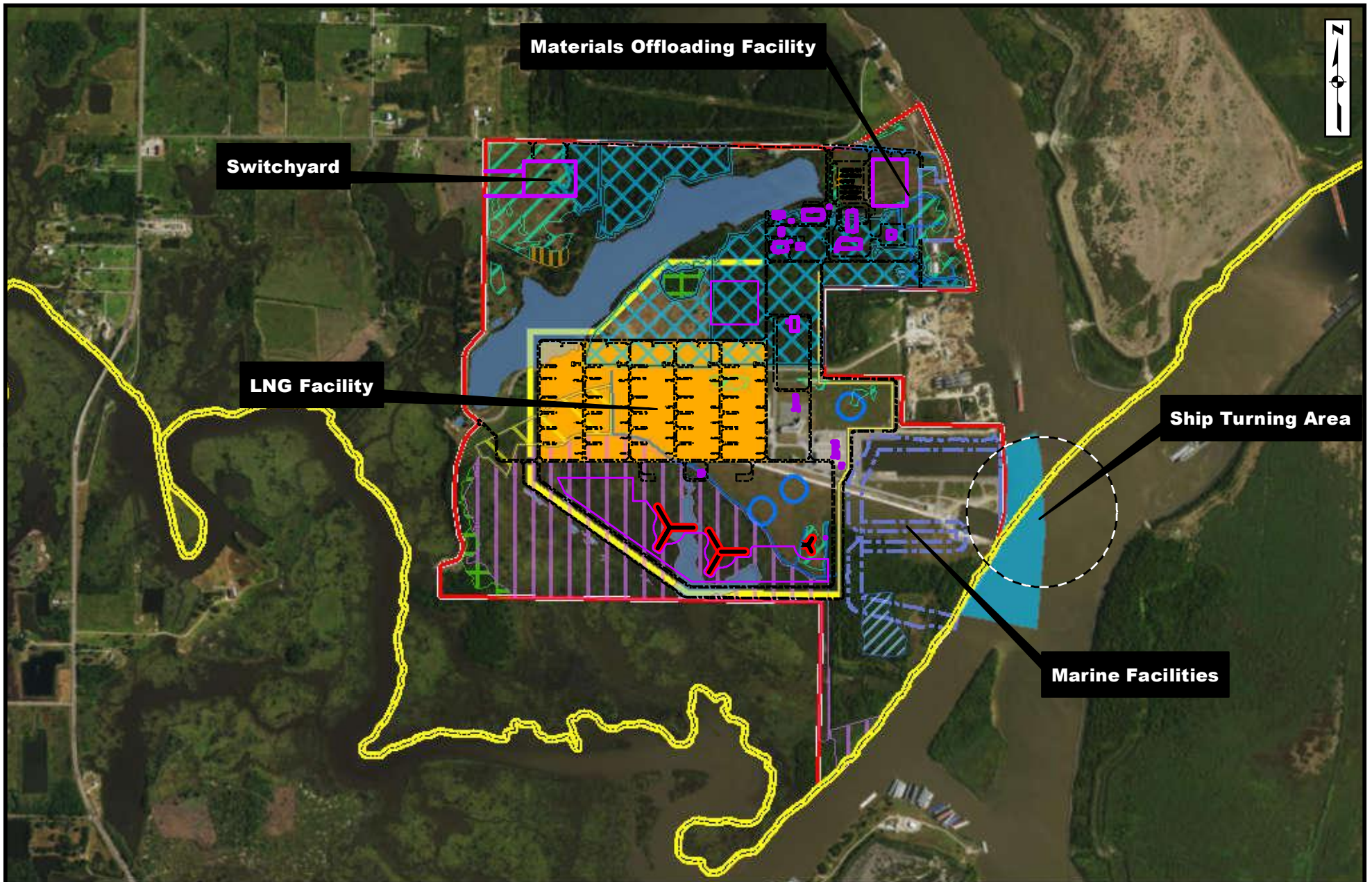


**NOTES:**

Topographic Imagery: ESRI USA Topo Maps  
 Reproduced under license in ArcGIS 10.4

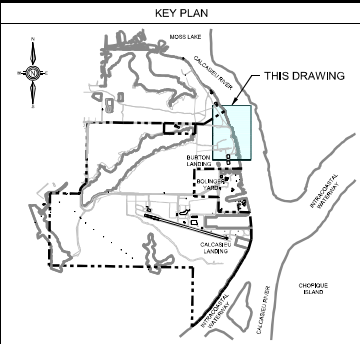
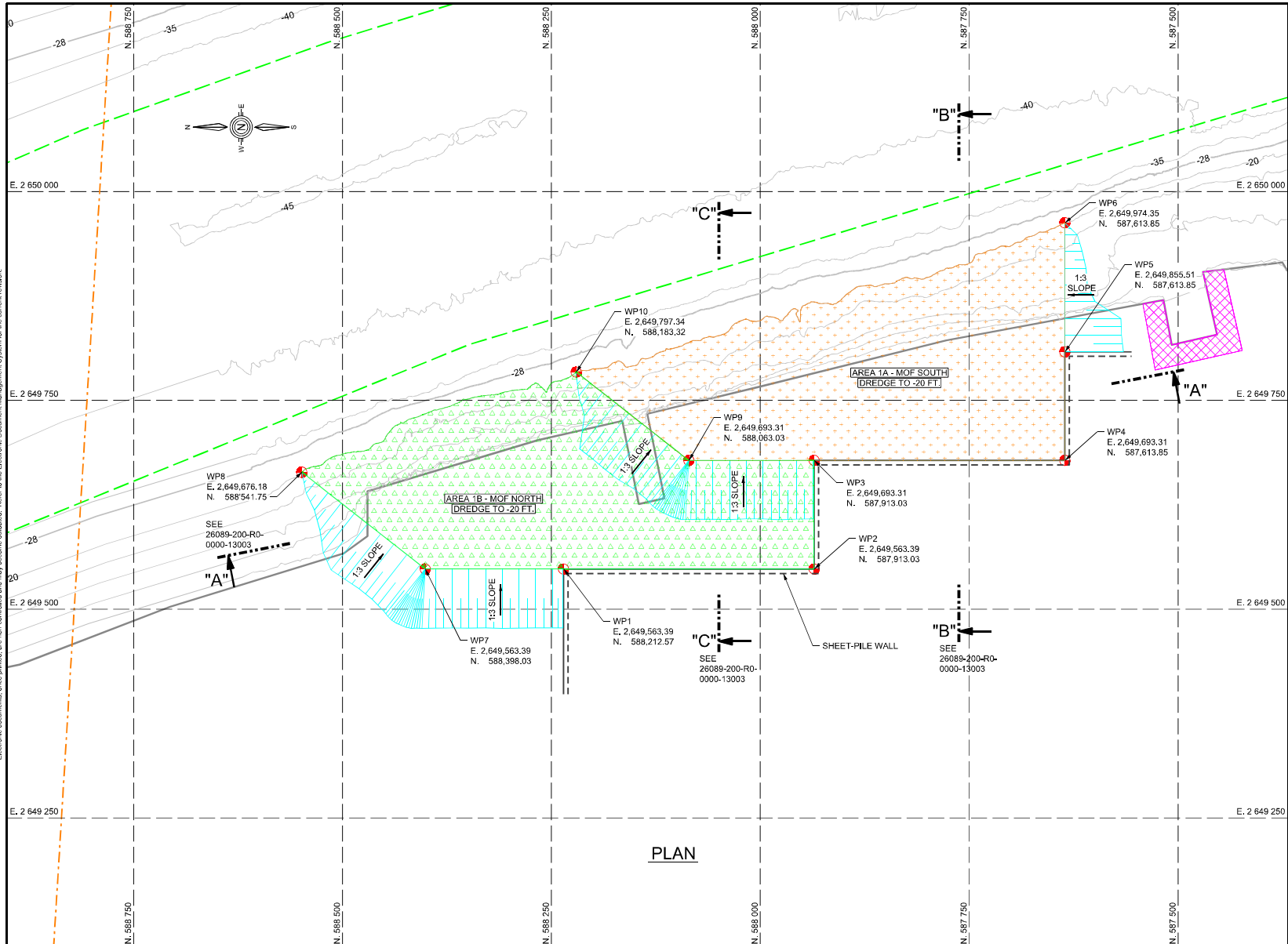
**LNG Facility Topographic Map**

USACE Permit Application  
 Driftwood LNG and Pipeline Project  
 Driftwood LNG LLC and Driftwood Pipeline LLC  
 Calcasieu Parish, Louisiana



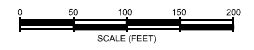
<b>Legend</b>				0 500 1,000 2,000 Feet	<b>Plot Plan Aerial Map and Delineated Wetlands</b> USACE Permit Application Driftwood LNG and Pipeline Project Driftwood LNG LLC and Driftwood Pipeline LLC Calcasieu Parish, Louisiana
Facility Boundary	LNG Tanks	<b>Wetland Type</b>	Forested	<b>NOTES:</b> Aerial Imagery: ESRI World Imagery (NAIP 2015) Reproduced under license in ArcGIS 10.4	
Berm	LNG Plant	Emergent	Mosaic		
Process Flares/Marine Flare	Coastal Zone Boundary	Emergent/Scrub Shrub	Scrub Shrub		
Other Facilities	Dredge Area within Channel	Estuarine Emergent	Scrub Shrub/Forested		

SECURITY: LEVEL 2 - BECHTEL CONFIDENTIAL  
 © 2018-2017 BECHTEL OIL GASES AND CHEMICALS, INC. (Bechtel). THIS DOCUMENT HAS BEEN PREPARED IN ACCORDANCE WITH THE TECHNICAL SERVICES AGREEMENT DATED FEBRUARY 29, 2018 BY AND BETWEEN BECHTEL OIL GASES AND CHEMICALS, INC. AND DRIFTWOOD LNG. THIS DOCUMENT IS THE PROPERTY OF BECHTEL OIL GASES AND CHEMICALS, INC. AND IS NOT TO BE REPRODUCED OR TRANSMITTED IN ANY FORM OR BY ANY MEANS, ELECTRONIC OR MECHANICAL, INCLUDING PHOTOCOPYING, RECORDING, OR BY ANY INFORMATION STORAGE AND RETRIEVAL SYSTEM, WITHOUT BECHTEL OIL GASES AND CHEMICALS, INC.'S PRIOR WRITTEN PERMISSION. ALL RIGHTS RESERVED.  
 Electronic documents, once printed, are non-controllable and may become outdated. Refer to the Electronic Document Management System for the current releases.



- NOTES:**
1. UNLESS OTHERWISE SPECIFIED, ALL DIMENSIONS ARE IN FEET (FT).
  2. ELEVATIONS ARE IN FEET RELATIVE TO NAVD88.
  3. NAVD88 = 1.8 FT. MEAN LOW GULF (MLG).
  4. COORDINATES ARE IN NAD83 LOUISIANA STATE PLANE, SOUTH ZONE, US SURVEY FEET.
  5. FOR DREDGE VOLUME REFER TO PERMIT DOCUMENTATION.

- LEGEND:**
- AREA 1A - MOF SOUTH (NOTE 5)
  - AREA 1B - MOF NORTH (NOTE 5)
  - RESTRICTED ZONE
  - WORKING POINTS (WP)
  - SHEET-PILE WALL
  - EXISTING CHANNEL
  - EXISTING PIPELINE



NO.	DATE	REVISION	BY	CHECK	APPR	APE	PEM	NO.	DATE	REVISION	BY	CHECK	APPR	APE	PEM
00A	09-08-2016	ISSUED FOR REVIEW	TP	CT	DH	-	CB								
00B	11-02-2016	ISSUED FOR REVIEW (UPDATED FOOTPRINT & VOLUME)	TP	CT	DH	TP	JB								
00C	03-09-2017	ISSUED FOR FEED (UPDATED DREDGE FOOTPRINT DEPTH & WORKING POINTS; ADDED NOTE 5)	TP	CT	DH	TP	JB								

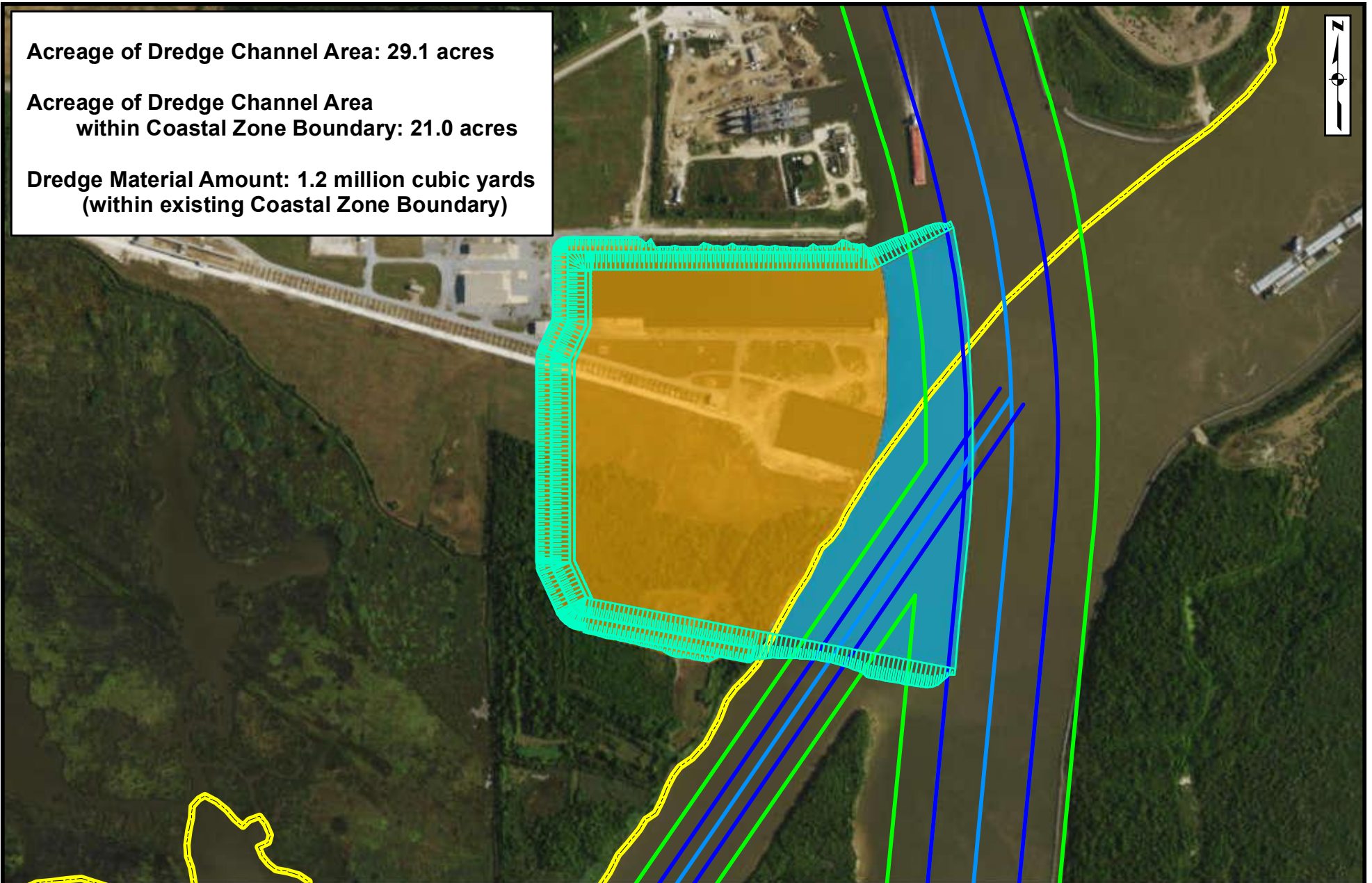


<b>DRIFTWOOD LNG</b>	
MARINE FACILITIES MATERIAL OFFLOADING FACILITY DREDGING - SHEET 2 OF 3 SULPHUR, LOUISIANA	
SCALE:	REV.
CLIENT DRAWING NO.	
BECHTEL DRAWING NO.	REV.
26089-200-RO-0000-13002	00C

**Acreage of Dredge Channel Area: 29.1 acres**

**Acreage of Dredge Channel Area  
within Coastal Zone Boundary: 21.0 acres**

**Dredge Material Amount: 1.2 million cubic yards  
(within existing Coastal Zone Boundary)**



**Legend**

- Dredge Slope
- Structural Limit Line
- Centerline
- Navigation Fairway
- Excavation/Dredge Area
- Dredge Area within Channel
- Coastal Zone Boundary

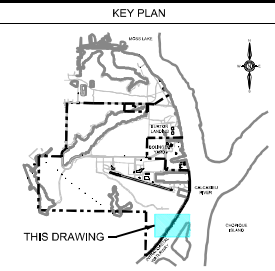
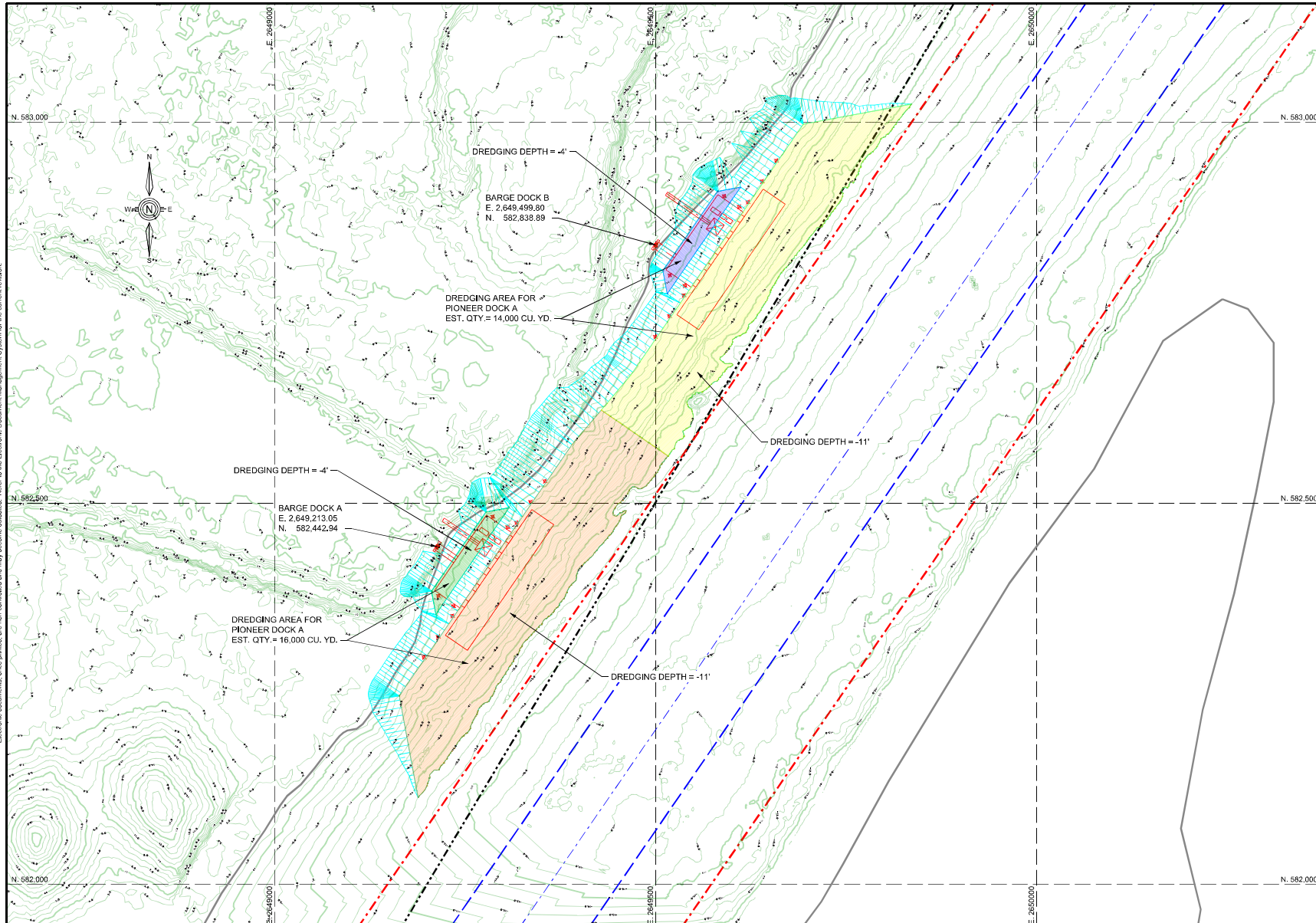


**NOTES:**  
Aerial Imagery: ESRI World Imagery (NAIP 2015)  
Reproduced under license in ArcGIS 10.4

**Dredge Impacts**

USACE Permit Application  
Driftwood LNG and Pipeline Project  
Driftwood LNG LLC and Driftwood Pipeline LLC  
Calcasieu Parish, Louisiana

SECURITY: URGENT - BECTEL CONFIDENTIAL  
 © 2017 BECTEL OIL, GAS AND CHEMICALS, INC. (Bectel). THIS DOCUMENT HAS BEEN PREPARED PURSUANT TO THE TECHNICAL SERVICES AGREEMENT DATED FEBRUARY 22, 2016 BY AND BETWEEN BECTEL OIL, GAS AND CHEMICALS, INC. AND DRIFTWOOD LNG, LLC. THIS DOCUMENT IS THE PROPERTY OF BECTEL OIL, GAS AND CHEMICALS, INC. AND DRIFTWOOD LNG, LLC. IT IS TO BE USED ONLY FOR THE PROJECT AND SITE SPECIFICALLY IDENTIFIED HEREIN. IT IS NOT TO BE REPRODUCED IN ANY FORM BY ANY PERSON OR ENTITY OTHER THAN BECTEL OIL, GAS AND CHEMICALS, INC. OR DRIFTWOOD LNG, LLC WITHOUT BECTEL'S PRIOR WRITTEN PERMISSION. ALL RIGHTS RESERVED.  
 Electronic documents, once printed, are non-controlled and may become outdated. Refer to the Electronic Document Management System for the current releases.



- NOTE:**
1. UNLESS OTHERWISE SPECIFIED, ALL DIMENSIONS ARE IN FEET.
  2. ELEVATIONS ARE IN FEET RELATIVE TO NAVD88.
  3. NAVD88 = 1.8' MEAN LOW GULF (MLG).
  4. DREDGE SLOPE = 1:3

- LEGEND:**
- PROPERTY BOUNDARY
  - - - SLL
  - NAVIGATION FAIRWAY

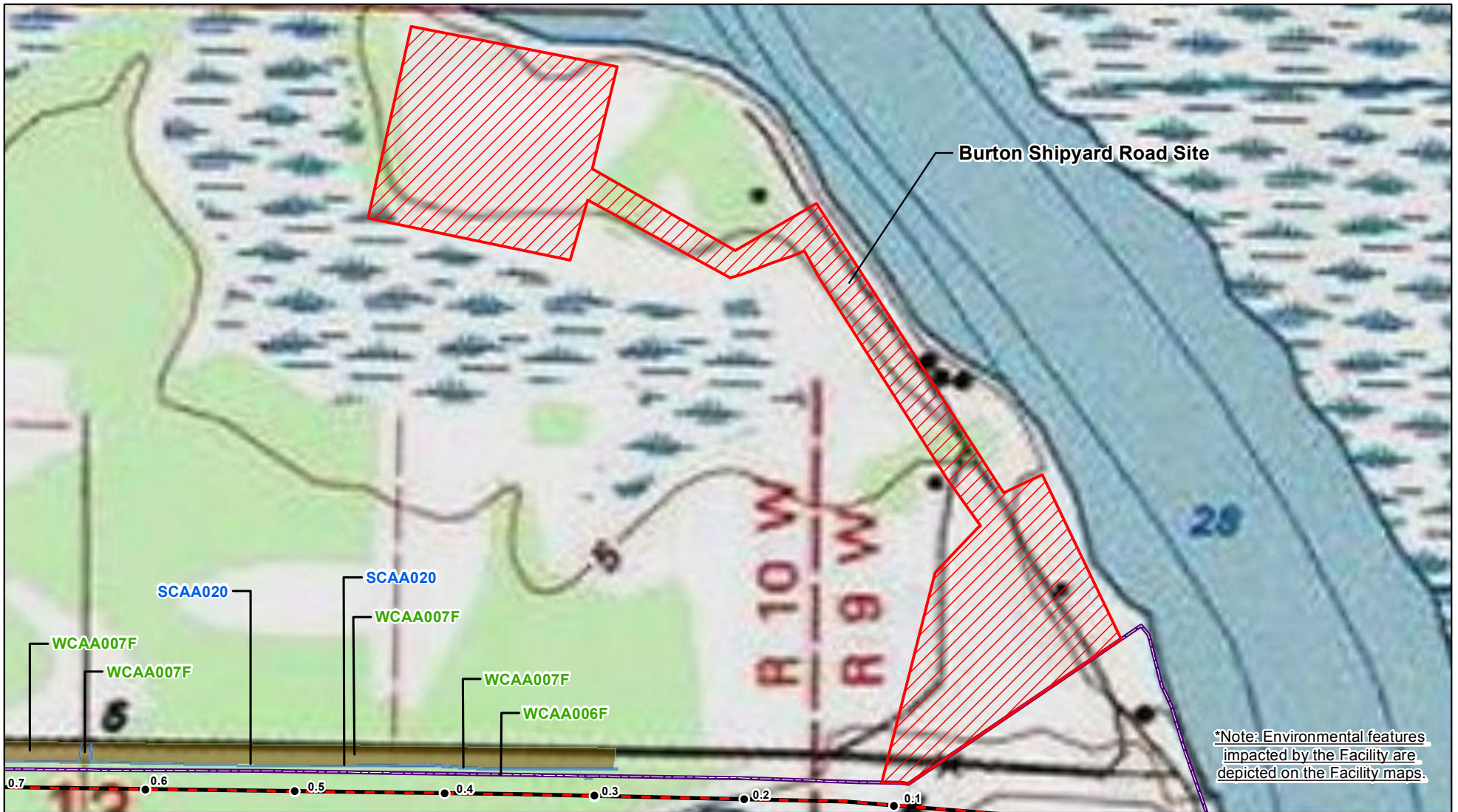
**DRAFT**

NO.	DATE	REVISION	BY	CHECK	APPR	APE	PEM	NO.	DATE	REVISION	BY	CHECK	APPR	APE	PEM
00A	03-02-2017	ISSUED FOR REVIEW	TP	EC	DH										

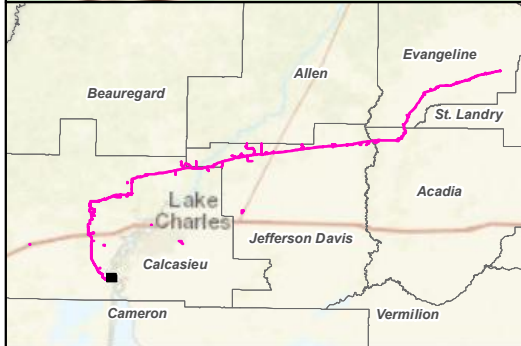


**DRIFTWOOD LNG**  
 MARINE FACILITIES  
 SOUTH PIONEER DOCK  
 DREDGING  
 SULPHUR, LOUISIANA

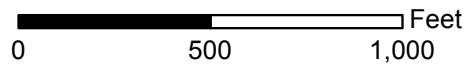
SCALE:	
CLIENT DRAWING NO.	REV.
BECTEL DRAWING NO.	REV.
28089-200-R0-0000-14022	00A



\*Note: Environmental features impacted by the Facility are depicted on the Facility maps.

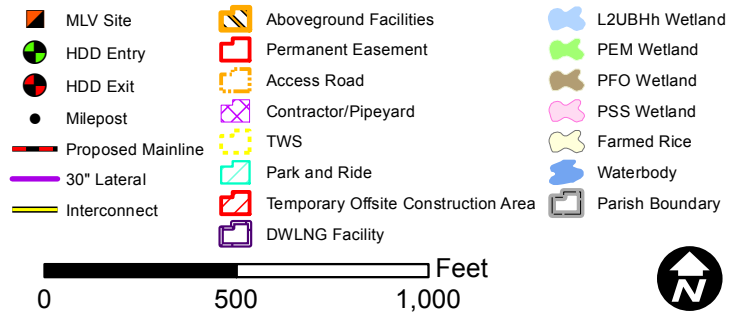
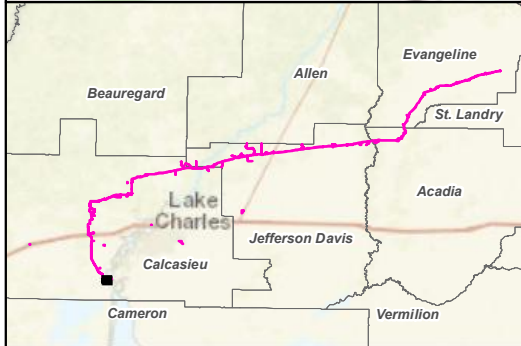
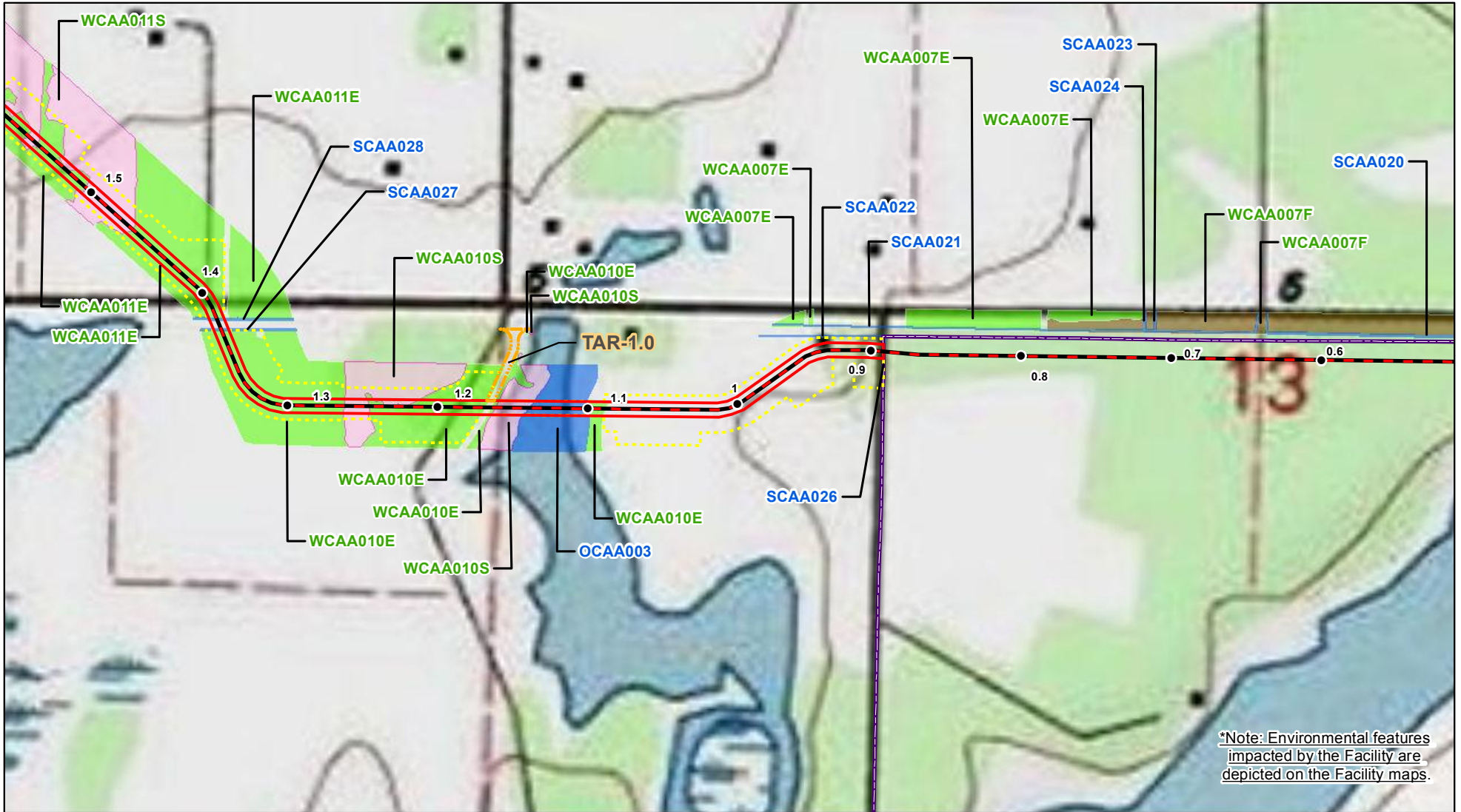


- MLV Site
- Aboveground Facilities
- L2UBHh Wetland
- HDD Entry
- Permanent Easement
- PEM Wetland
- HDD Exit
- Access Road
- PFO Wetland
- Milepost
- Contractor/Pipeyard
- PSS Wetland
- Proposed Mainline
- TWS
- Farmed Rice
- 30" Lateral
- Park and Ride
- Waterbody
- Interconnect
- Temporary Offsite Construction Area
- Parish Boundary
- DWLNG Facility



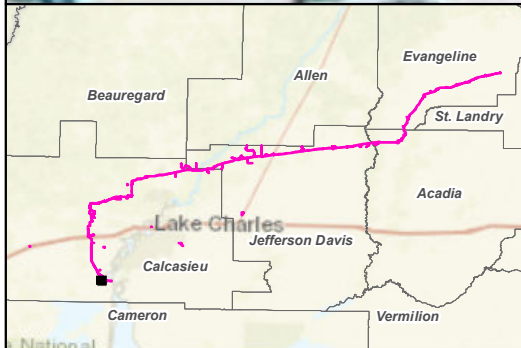
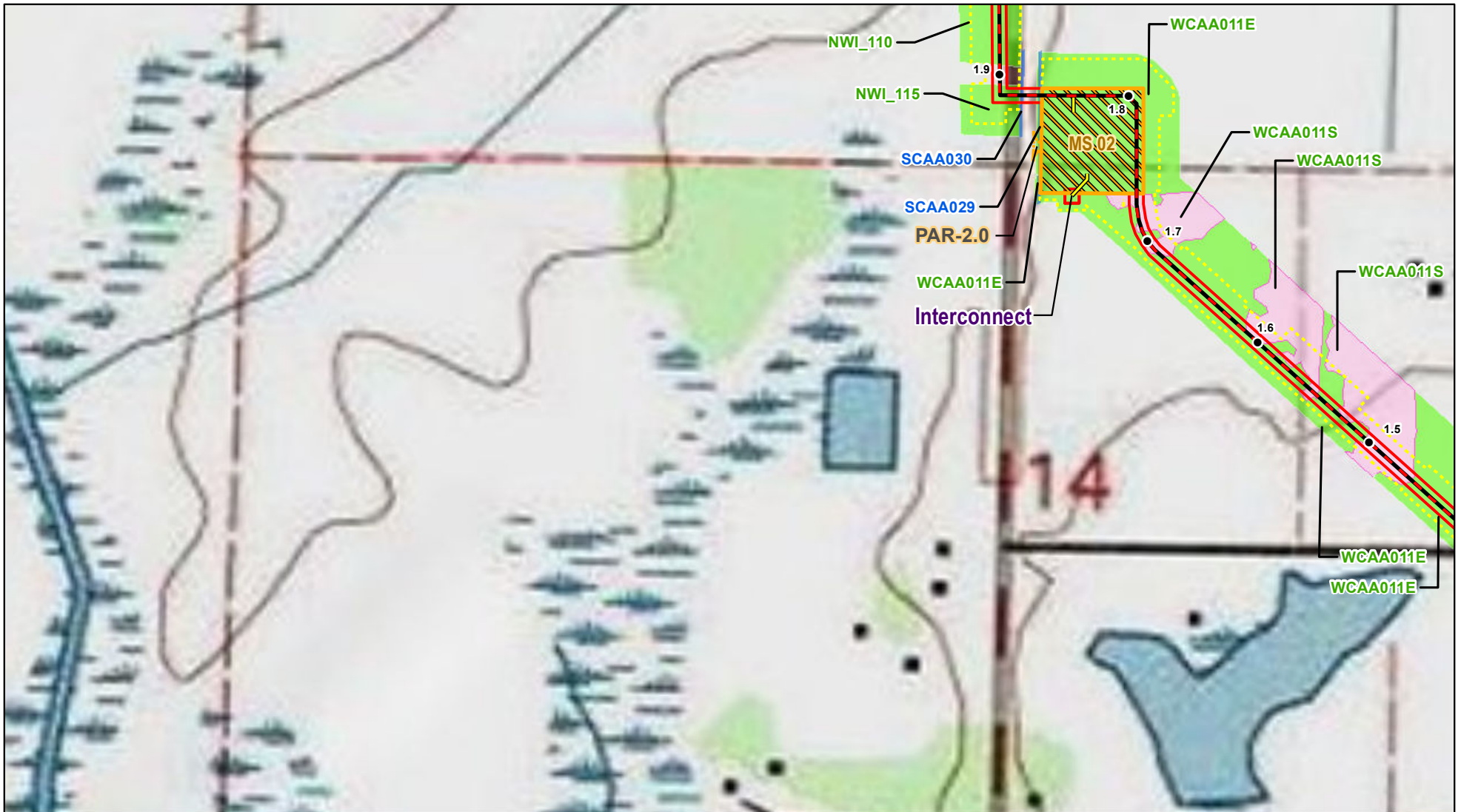
**Topographic Map**  
 Driftwood LNG and Pipeline Project  
 Driftwood LNG LLC and Driftwood Pipeline LLC  
 Calcasieu Parish, Louisiana

Page 1 of 152	Scale: 1:6,000
NAD1983 LA S 1702 ft	Date: August, 2017

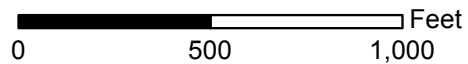


<h3>Topographic Map</h3> <p>Driftwood LNG and Pipeline Project          Driftwood LNG LLC and Driftwood Pipeline LLC          Calcasieu Parish, Louisiana</p>	
Page 2 of 152	Scale: 1:6,000
NAD1983 LA S 1702 ft	Date: August, 2017



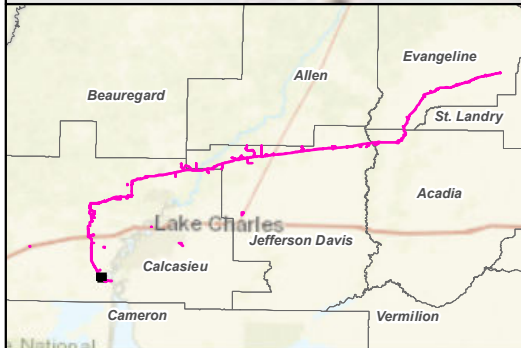
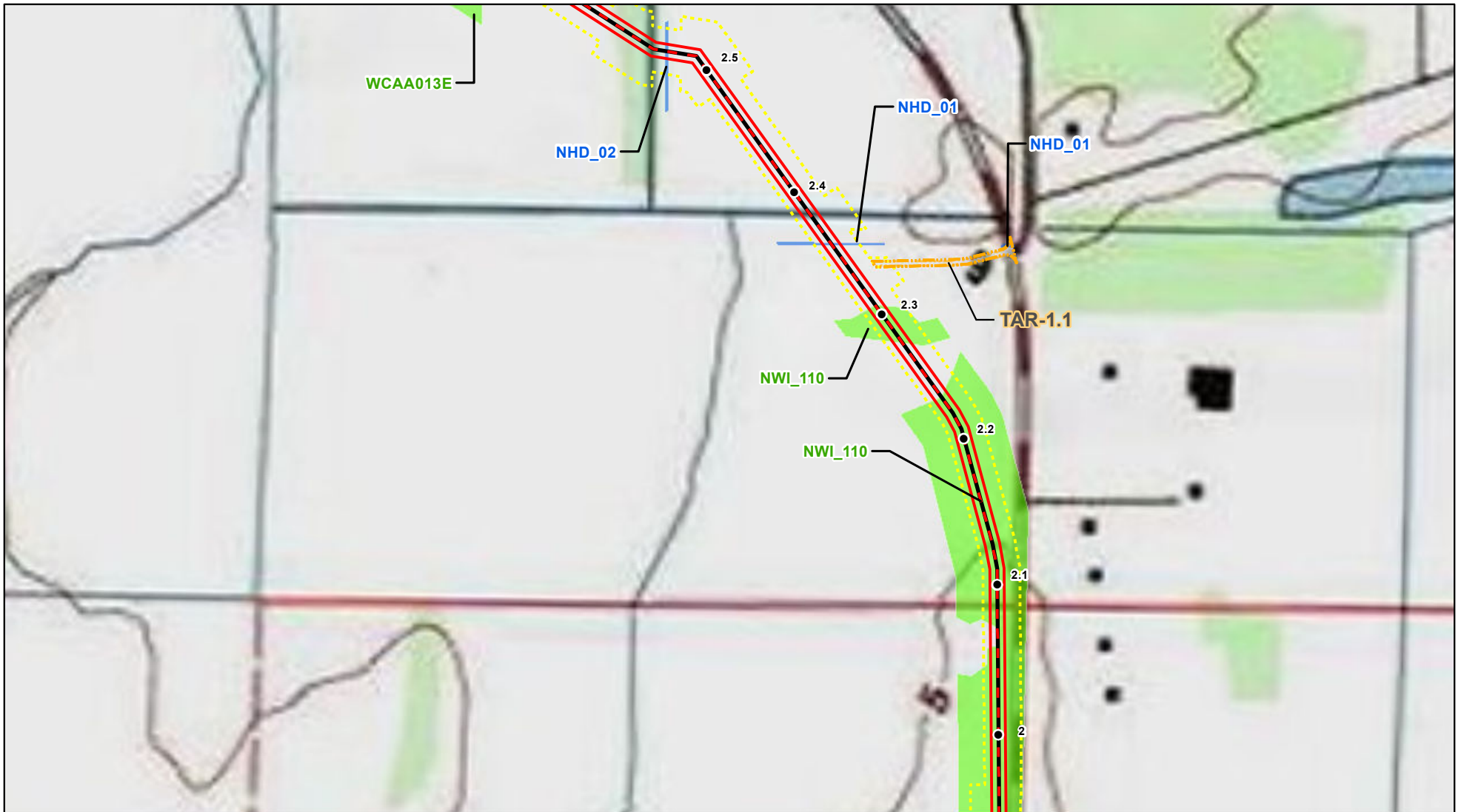


- |                   |                                     |                 |
|-------------------|-------------------------------------|-----------------|
| MLV Site          | Aboveground Facilities              | L2UBHh Wetland  |
| HDD Entry         | Permanent Easement                  | PEM Wetland     |
| HDD Exit          | Access Road                         | PFO Wetland     |
| Milepost          | Contractor/Pipeyard                 | PSS Wetland     |
| Proposed Mainline | TWS                                 | Farmed Rice     |
| 30" Lateral       | Park and Ride                       | Waterbody       |
| Interconnect      | Temporary Offsite Construction Area | Parish Boundary |
|                   | DWLNG Facility                      |                 |

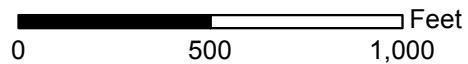


**Topographic Map**  
 Driftwood LNG and Pipeline Project  
 Driftwood LNG LLC and Driftwood Pipeline LLC  
 Calcasieu Parish, Louisiana

Page 3 of 152	Scale: 1:6,000
NAD1983 LA S 1702 ft	Date: November, 2017



- |                   |                                     |                 |
|-------------------|-------------------------------------|-----------------|
| MLV Site          | Aboveground Facilities              | L2UBHh Wetland  |
| HDD Entry         | Permanent Easement                  | PEM Wetland     |
| HDD Exit          | Access Road                         | PFO Wetland     |
| Milepost          | Contractor/Pipeyard                 | PSS Wetland     |
| Proposed Mainline | TWS                                 | Farmed Rice     |
| 30" Lateral       | Park and Ride                       | Waterbody       |
| Interconnect      | Temporary Offsite Construction Area | Parish Boundary |
|                   | DWLNG Facility                      |                 |



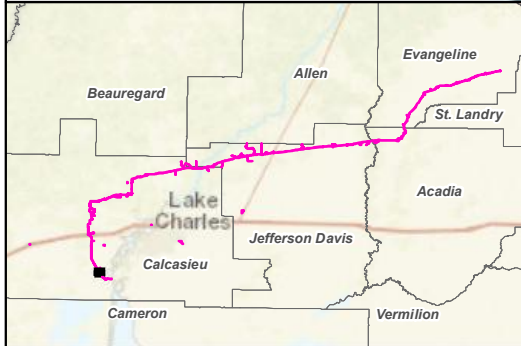
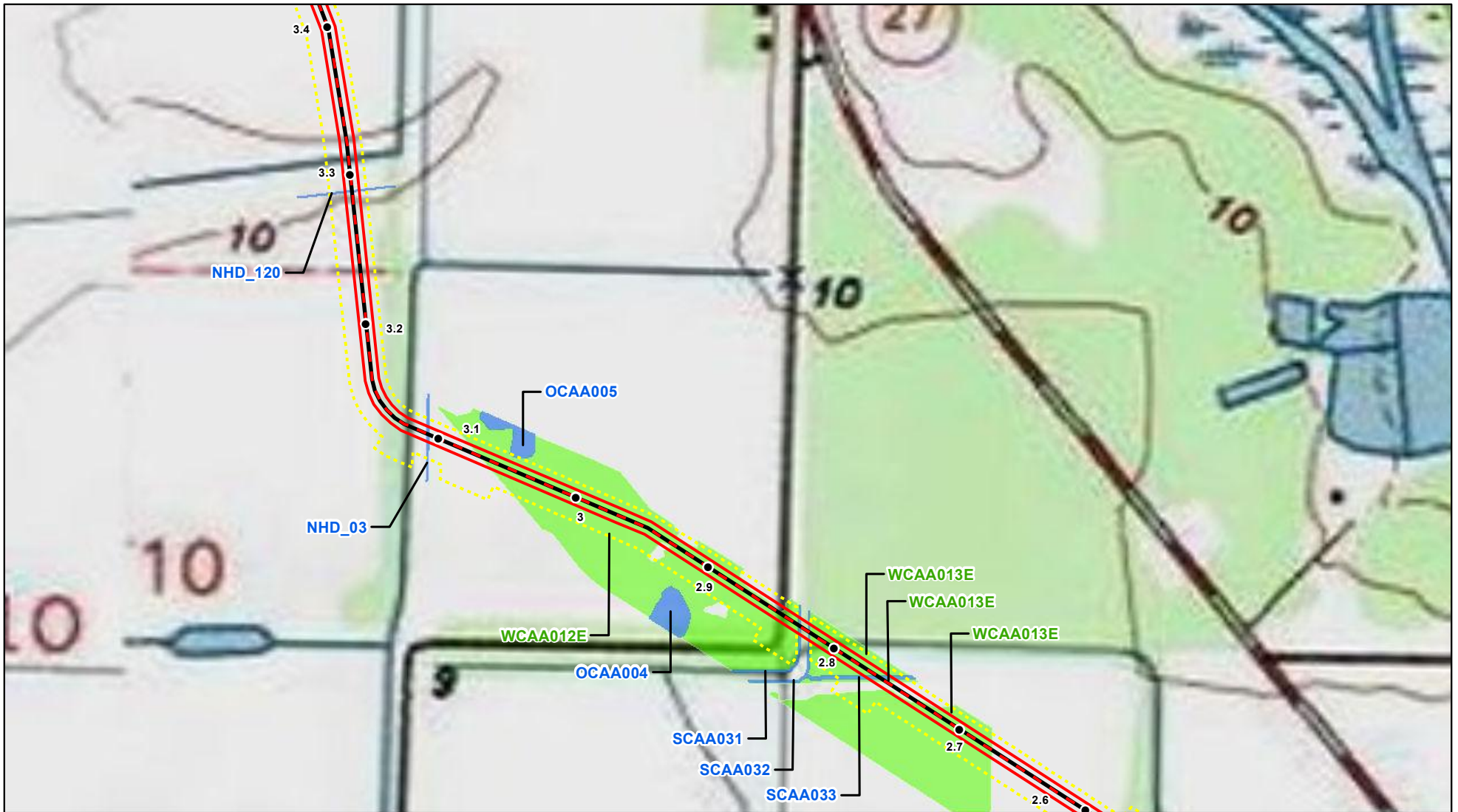
**Topographic Map**  
**Driftwood LNG and Pipeline Project**  
**Driftwood LNG LLC and Driftwood Pipeline LLC**  
**Calcasieu Parish, Louisiana**

Page 4 of 152

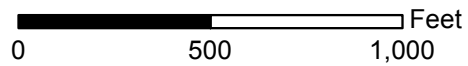
Scale: 1:6,000

NAD1983 LA S 1702 ft

Date: November, 2017

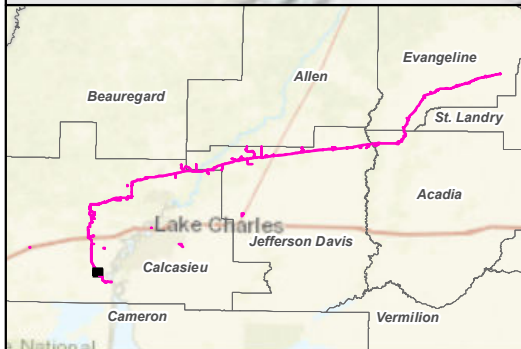


- |  |  |  |
|--|--|--|
|  |  |  |
|  |  |  |
|  |  |  |
|  |  |  |
|  |  |  |
|  |  |  |
|  |  |  |
|  |  |  |

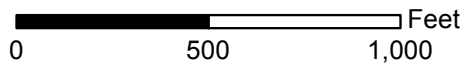


**Topographic Map**  
 Driftwood LNG and Pipeline Project  
 Driftwood LNG LLC and Driftwood Pipeline LLC  
 Calcasieu Parish, Louisiana

Page 5 of 152	Scale: 1:6,000
NAD1983 LA S 1702 ft	Date: August, 2017



- |                   |                                     |                 |
|-------------------|-------------------------------------|-----------------|
| MLV Site          | Aboveground Facilities              | L2UBHh Wetland  |
| HDD Entry         | Permanent Easement                  | PEM Wetland     |
| HDD Exit          | Access Road                         | PFO Wetland     |
| Milepost          | Contractor/Pipeyard                 | PSS Wetland     |
| Proposed Mainline | TWS                                 | Farmed Rice     |
| 30" Lateral       | Park and Ride                       | Waterbody       |
| Interconnect      | Temporary Offsite Construction Area | Parish Boundary |
|                   | DWLNG Facility                      |                 |



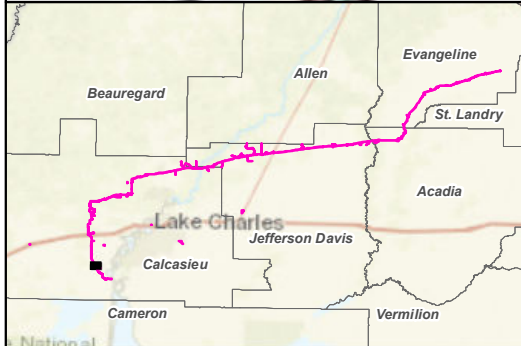
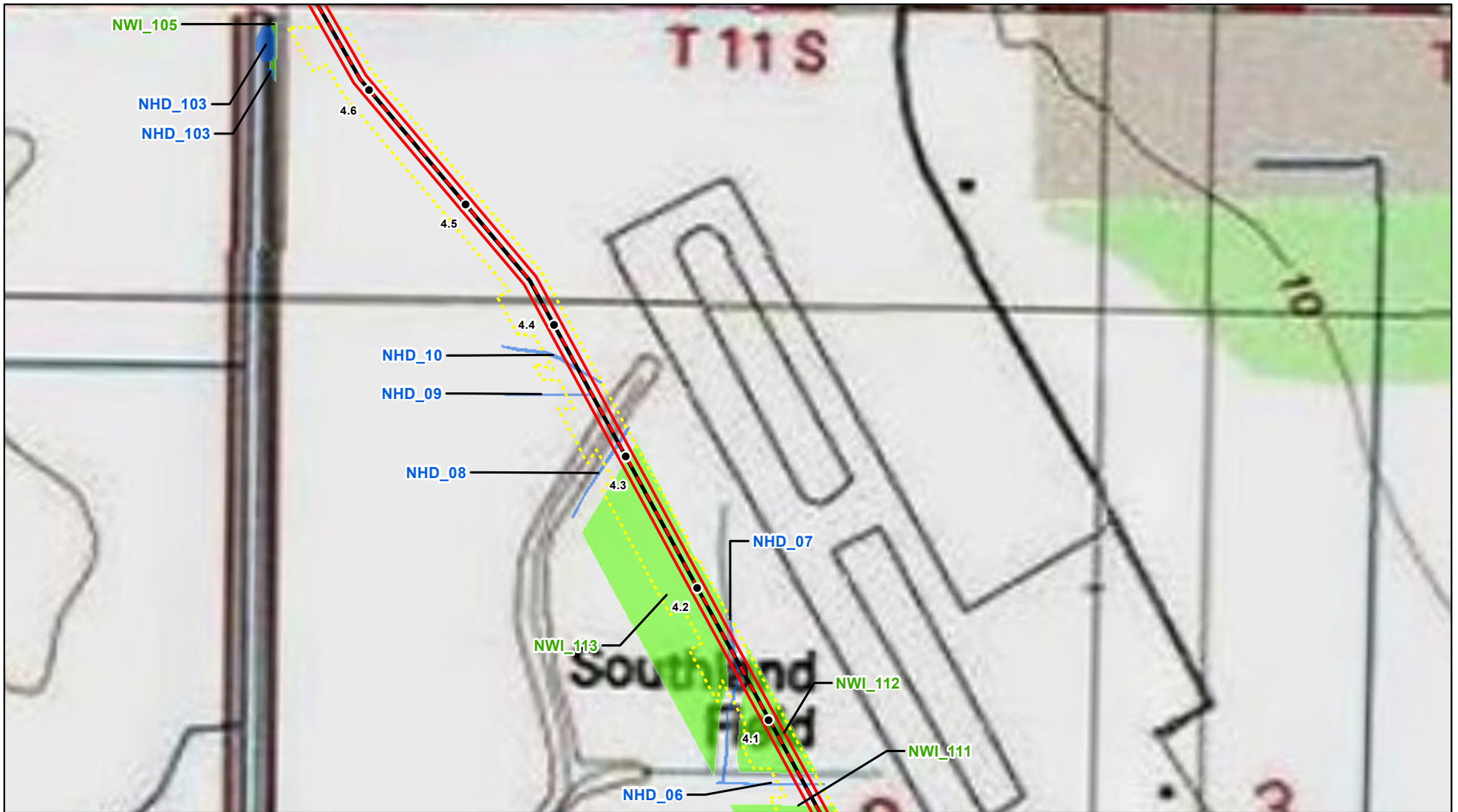
**Topographic Map**  
 Driftwood LNG and Pipeline Project  
 Driftwood LNG LLC and Driftwood Pipeline LLC  
 Calcasieu Parish, Louisiana

Page 6 of 152

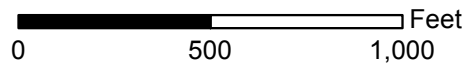
Scale: 1:6,000

NAD1983 LA S 1702 ft

Date: November, 2017



- |                   |                                     |                 |
|-------------------|-------------------------------------|-----------------|
| MLV Site          | Aboveground Facilities              | L2UBHh Wetland  |
| HDD Entry         | Permanent Easement                  | PEM Wetland     |
| HDD Exit          | Access Road                         | PFO Wetland     |
| Milepost          | Contractor/Pipeyard                 | PSS Wetland     |
| Proposed Mainline | TWS                                 | Farmed Rice     |
| 30" Lateral       | Park and Ride                       | Waterbody       |
| Interconnect      | Temporary Offsite Construction Area | Parish Boundary |
|                   | DWLNG Facility                      |                 |



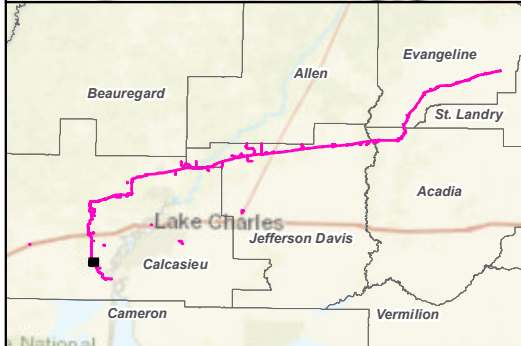
**Topographic Map**  
 Driftwood LNG and Pipeline Project  
 Driftwood LNG LLC and Driftwood Pipeline LLC  
 Calcasieu Parish, Louisiana

Page 7 of 152

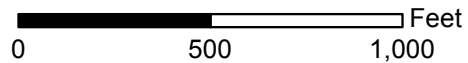
Scale: 1:6,000

NAD1983 LA S 1702 ft

Date: November, 2017

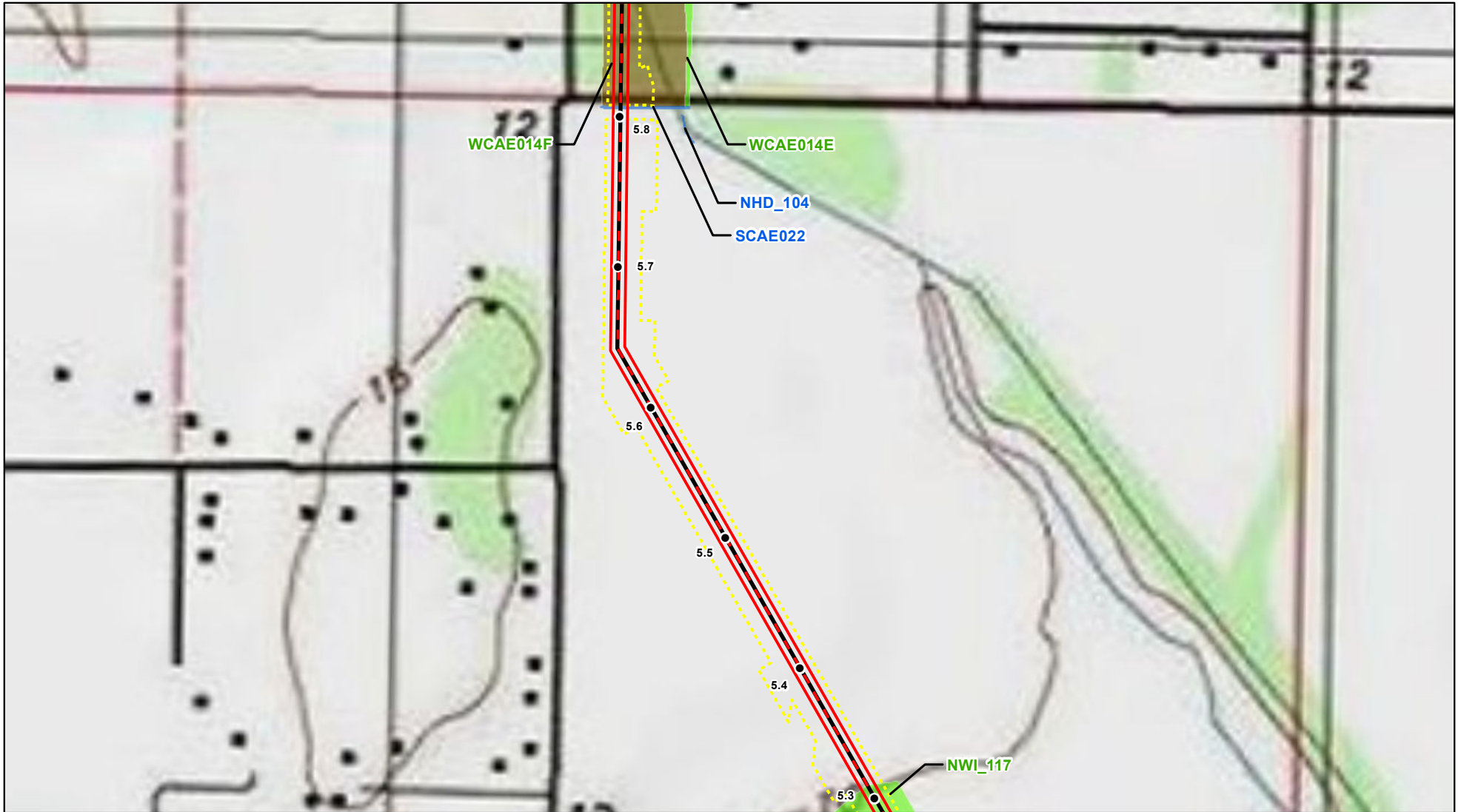


- |  |                   |  |                                     |  |                 |
|--|-------------------|--|-------------------------------------|--|-----------------|
|  | MLV Site          |  | Aboveground Facilities              |  | L2UBHh Wetland  |
|  | HDD Entry         |  | Permanent Easement                  |  | PEM Wetland     |
|  | HDD Exit          |  | Access Road                         |  | PFO Wetland     |
|  | Milepost          |  | Contractor/Pipeyard                 |  | PSS Wetland     |
|  | Proposed Mainline |  | TWS                                 |  | Farmed Rice     |
|  | 30" Lateral       |  | Park and Ride                       |  | Waterbody       |
|  | Interconnect      |  | Temporary Offsite Construction Area |  | Parish Boundary |
|  |                   |  | DWLNG Facility                      |  |                 |




**Topographic Map**  
 Driftwood LNG and Pipeline Project  
 Driftwood LNG LLC and Driftwood Pipeline LLC  
 Calcasieu Parish, Louisiana

Page 8 of 152	Scale: 1:6,000
NAD1983 LA S 1702 ft	Date: November, 2017



- |                   |                                     |                 |
|-------------------|-------------------------------------|-----------------|
| MLV Site          | Aboveground Facilities              | L2UBHh Wetland  |
| HDD Entry         | Permanent Easement                  | PEM Wetland     |
| HDD Exit          | Access Road                         | PFO Wetland     |
| Milepost          | Contractor/Pipeyard                 | PSS Wetland     |
| Proposed Mainline | TWS                                 | Farmed Rice     |
| 30" Lateral       | Park and Ride                       | Waterbody       |
| Interconnect      | Temporary Offsite Construction Area | Parish Boundary |
|                   | DWLNG Facility                      |                 |



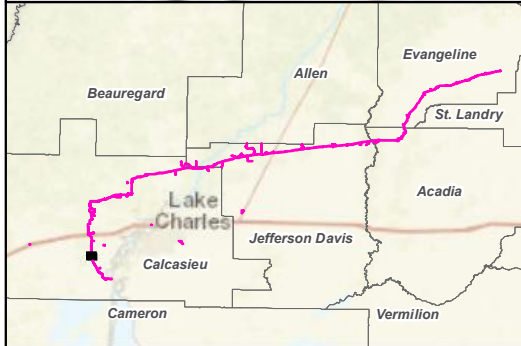
**Topographic Map**  
 Driftwood LNG and Pipeline Project  
 Driftwood LNG LLC and Driftwood Pipeline LLC  
 Calcasieu Parish, Louisiana

Page 9 of 152

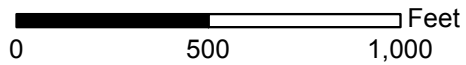
Scale: 1:6,000

NAD1983 LA S 1702 ft

Date: November, 2017



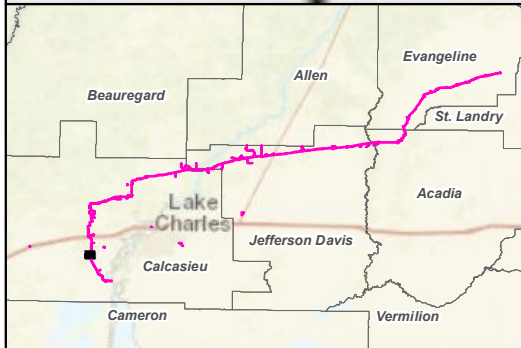
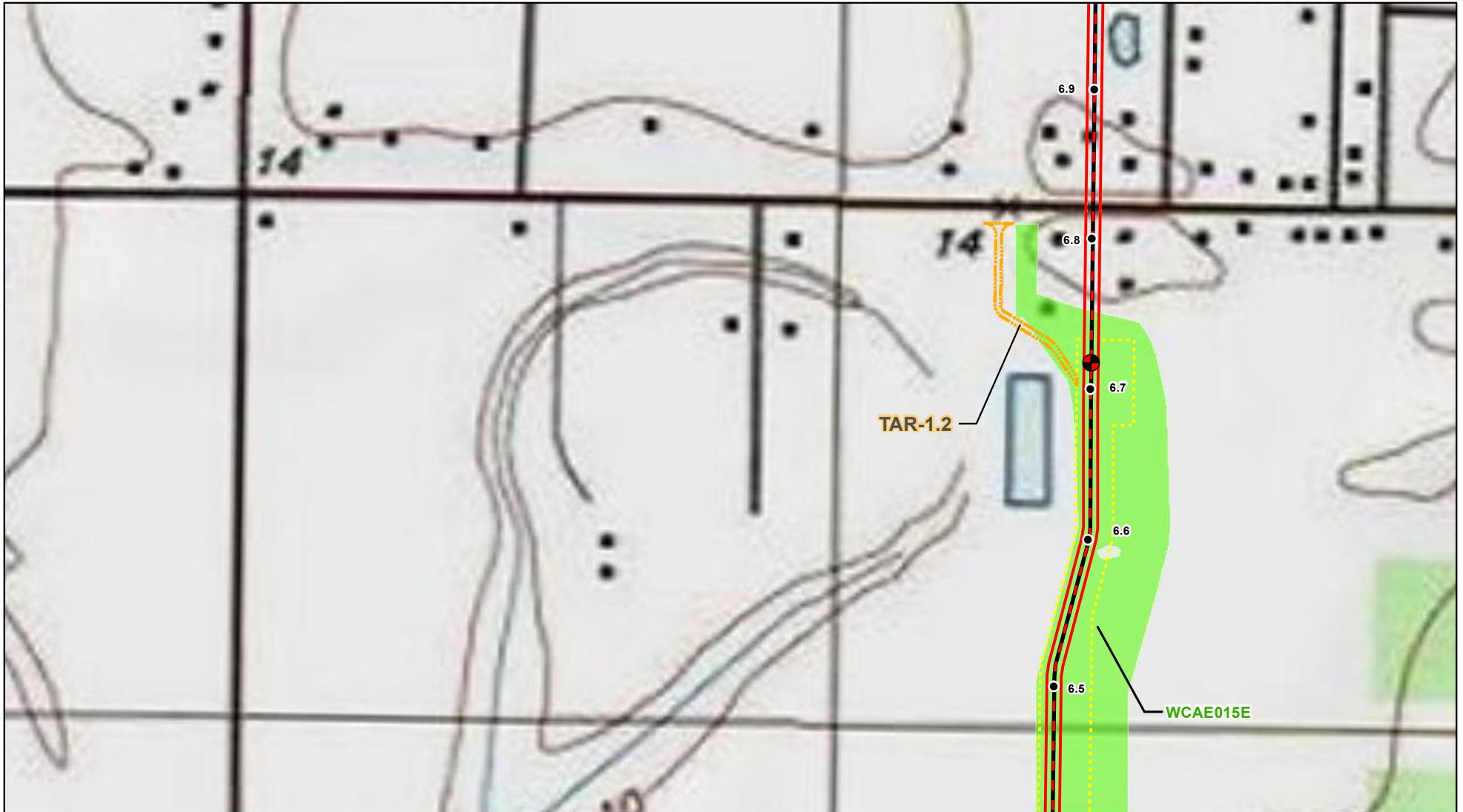
- |  |                   |  |                                     |  |                 |
|--|-------------------|--|-------------------------------------|--|-----------------|
|  | MLV Site          |  | Aboveground Facilities              |  | L2UBHh Wetland  |
|  | HDD Entry         |  | Permanent Easement                  |  | PEM Wetland     |
|  | HDD Exit          |  | Access Road                         |  | PFO Wetland     |
|  | Milepost          |  | Contractor/Pipeyard                 |  | PSS Wetland     |
|  | Proposed Mainline |  | TWS                                 |  | Farmed Rice     |
|  | 30" Lateral       |  | Park and Ride                       |  | Waterbody       |
|  | Interconnect      |  | Temporary Offsite Construction Area |  | Parish Boundary |
|  |                   |  | DWLNG Facility                      |  |                 |



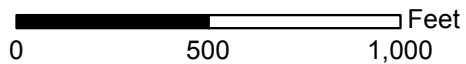
**Topographic Map**  
 Driftwood LNG and Pipeline Project  
 Driftwood LNG LLC and Driftwood Pipeline LLC  
 Calcasieu Parish, Louisiana

Page 10 of 152	Scale: 1:6,000
NAD1983 LA S 1702 ft	Date: August, 2017



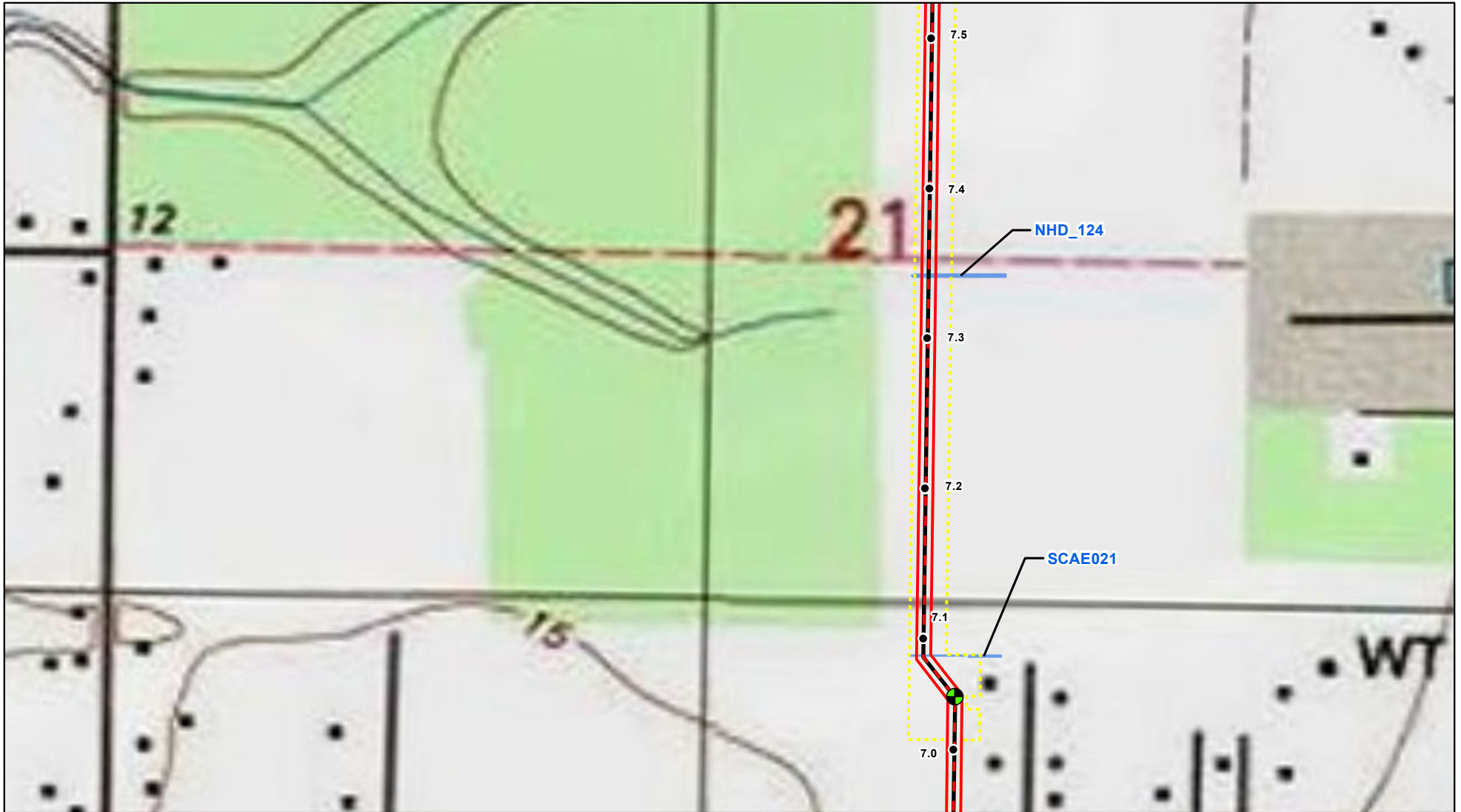


- |                   |                                     |                 |
|-------------------|-------------------------------------|-----------------|
| MLV Site          | Aboveground Facilities              | L2UBHh Wetland  |
| HDD Entry         | Permanent Easement                  | PEM Wetland     |
| HDD Exit          | Access Road                         | PFO Wetland     |
| Milepost          | Contractor/Pipeyard                 | PSS Wetland     |
| Proposed Mainline | TWS                                 | Farmed Rice     |
| 30" Lateral       | Park and Ride                       | Waterbody       |
| Interconnect      | Temporary Offsite Construction Area | Parish Boundary |
|                   | DWLNG Facility                      |                 |

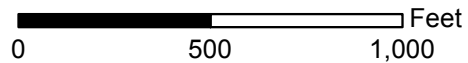


**Topographic Map**  
 Driftwood LNG and Pipeline Project  
 Driftwood LNG LLC and Driftwood Pipeline LLC  
 Calcasieu Parish, Louisiana

Page 11 of 152	Scale: 1:6,000
NAD1983 LA S 1702 ft	Date: August, 2017

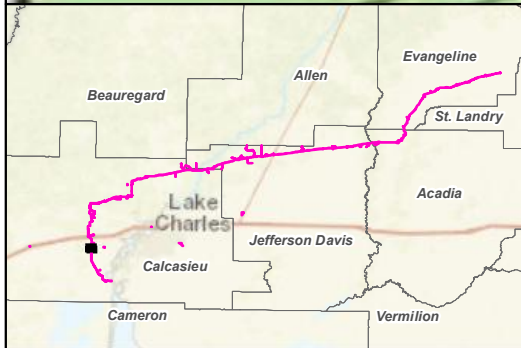
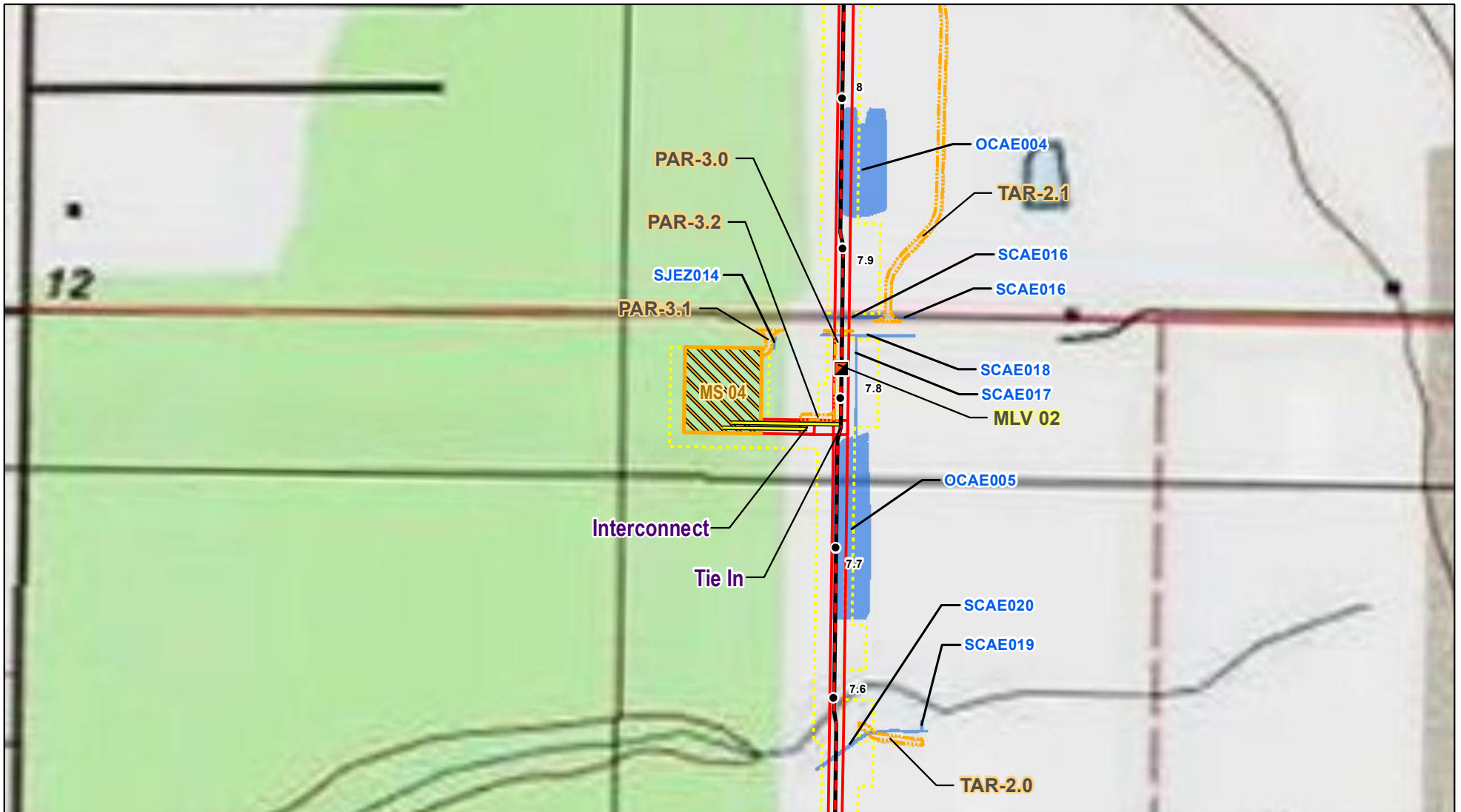


- |                   |                                     |                 |
|-------------------|-------------------------------------|-----------------|
| MLV Site          | Aboveground Facilities              | L2UBHh Wetland  |
| HDD Entry         | Permanent Easement                  | PEM Wetland     |
| HDD Exit          | Access Road                         | PFO Wetland     |
| Milepost          | Contractor/Pipeyard                 | PSS Wetland     |
| Proposed Mainline | TWS                                 | Farmed Rice     |
| 30" Lateral       | Park and Ride                       | Waterbody       |
| Interconnect      | Temporary Offsite Construction Area | Parish Boundary |
|                   | DWLNG Facility                      |                 |

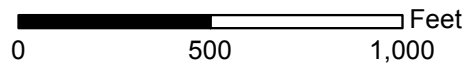


**Topographic Map**  
 Driftwood LNG and Pipeline Project  
 Driftwood LNG LLC and Driftwood Pipeline LLC  
 Calcasieu Parish, Louisiana

Page 12 of 152	Scale: 1:6,000
NAD1983 LA S 1702 ft	Date: November, 2017



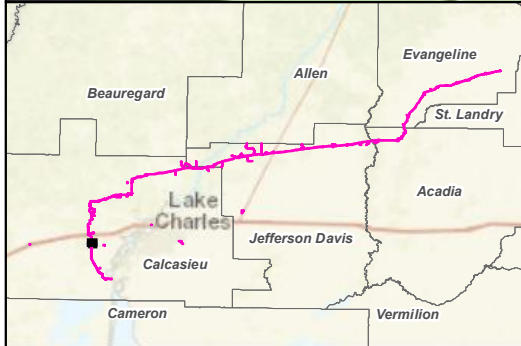
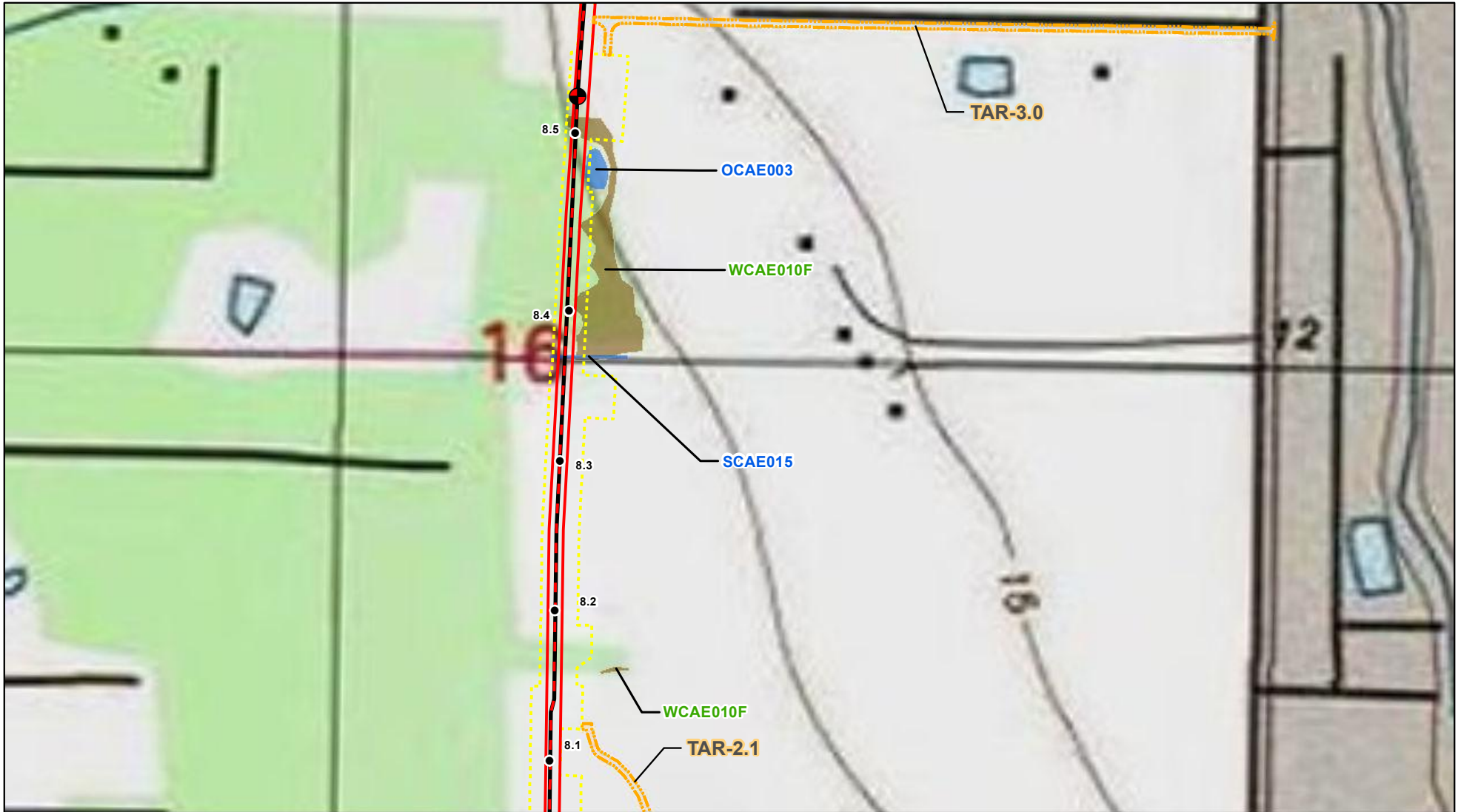
- MLV Site
- HDD Entry
- HDD Exit
- Milepost
- Proposed Mainline
- 30" Lateral
- Interconnect
- Aboveground Facilities
- Permanent Easement
- Access Road
- Contractor/Pipeyard
- TWS
- Park and Ride
- Temporary Offsite Construction Area
- DWLNG Facility
- L2UBHh Wetland
- PEM Wetland
- PFO Wetland
- PSS Wetland
- Farmed Rice
- Waterbody
- Parish Boundary



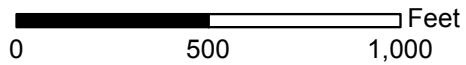
**Topographic Map**  
 Driftwood LNG and Pipeline Project  
 Driftwood LNG LLC and Driftwood Pipeline LLC  
 Calcasieu Parish, Louisiana

Page 13 of 152  
 NAD1983 LA S 1702 ft

Scale: 1:6,000  
 Date: August, 2017

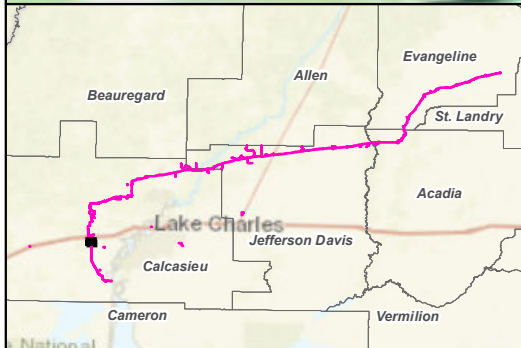
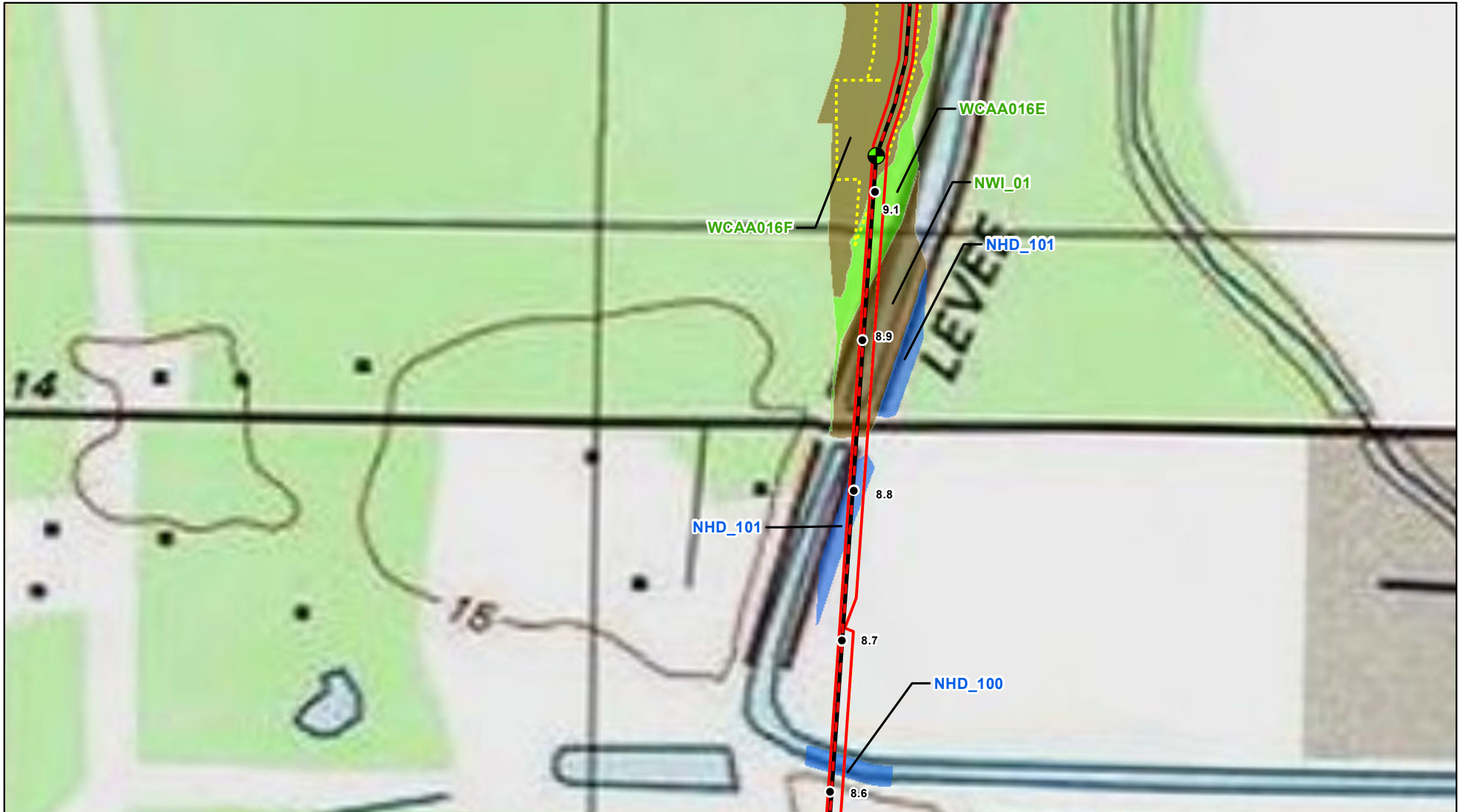


- |                   |                                     |                 |
|-------------------|-------------------------------------|-----------------|
| MLV Site          | Aboveground Facilities              | L2UBHh Wetland  |
| HDD Entry         | Permanent Easement                  | PEM Wetland     |
| HDD Exit          | Access Road                         | PFO Wetland     |
| Milepost          | Contractor/Pipeyard                 | PSS Wetland     |
| Proposed Mainline | TWS                                 | Farmed Rice     |
| 30" Lateral       | Park and Ride                       | Waterbody       |
| Interconnect      | Temporary Offsite Construction Area | Parish Boundary |
|                   | DWLNG Facility                      |                 |

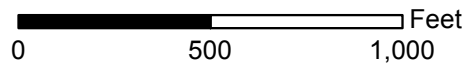


**Topographic Map**  
 Driftwood LNG and Pipeline Project  
 Driftwood LNG LLC and Driftwood Pipeline LLC  
 Calcasieu Parish, Louisiana

Page 14 of 152	Scale: 1:6,000
NAD1983 LA S 1702 ft	Date: August, 2017

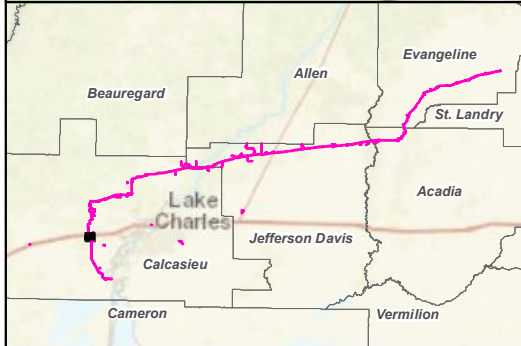


- |                   |                                     |                 |
|-------------------|-------------------------------------|-----------------|
| MLV Site          | Aboveground Facilities              | L2UBHh Wetland  |
| HDD Entry         | Permanent Easement                  | PEM Wetland     |
| HDD Exit          | Access Road                         | PFO Wetland     |
| Milepost          | Contractor/Pipeyard                 | PSS Wetland     |
| Proposed Mainline | TWS                                 | Farmed Rice     |
| 30" Lateral       | Park and Ride                       | Waterbody       |
| Interconnect      | Temporary Offsite Construction Area | Parish Boundary |
|                   | DWLNG Facility                      |                 |




**Topographic Map**  
 Driftwood LNG and Pipeline Project  
 Driftwood LNG LLC and Driftwood Pipeline LLC  
 Calcasieu Parish, Louisiana

Page 15 of 152	Scale: 1:6,000
NAD1983 LA S 1702 ft	Date: November, 2017

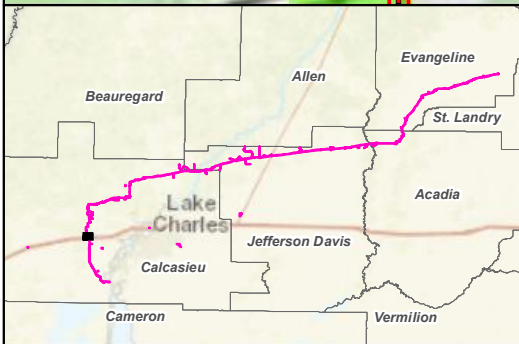
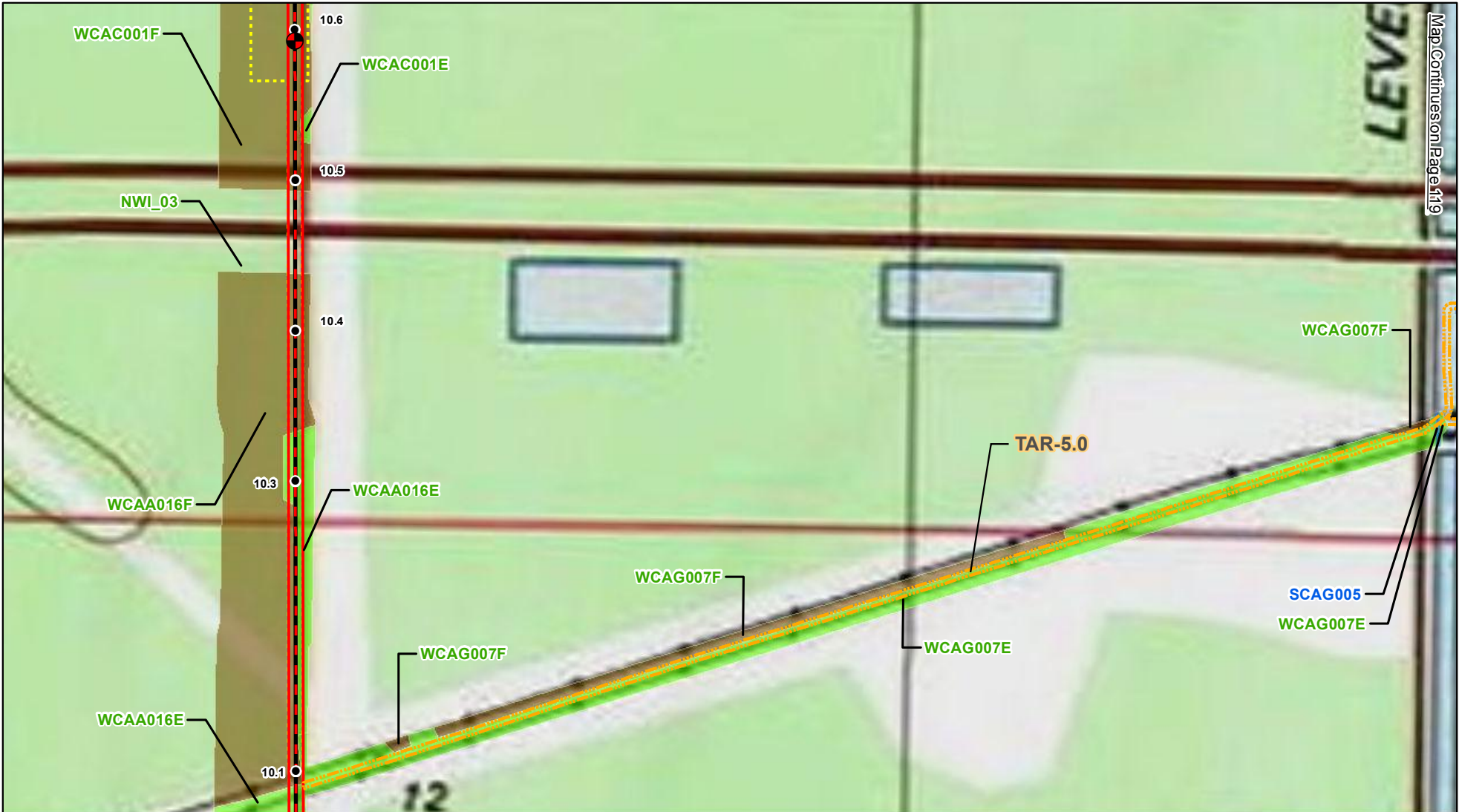


- |  |                   |  |                                     |  |                 |
|--|-------------------|--|-------------------------------------|--|-----------------|
|  | MLV Site          |  | Aboveground Facilities              |  | L2UBHh Wetland  |
|  | HDD Entry         |  | Permanent Easement                  |  | PEM Wetland     |
|  | HDD Exit          |  | Access Road                         |  | PFO Wetland     |
|  | Milepost          |  | Contractor/Pipeyard                 |  | PSS Wetland     |
|  | Proposed Mainline |  | TWS                                 |  | Farmed Rice     |
|  | 30" Lateral       |  | Park and Ride                       |  | Waterbody       |
|  | Interconnect      |  | Temporary Offsite Construction Area |  | Parish Boundary |
|  |                   |  | DWLNG Facility                      |  |                 |



**Topographic Map**  
 Driftwood LNG and Pipeline Project  
 Driftwood LNG LLC and Driftwood Pipeline LLC  
 Calcasieu Parish, Louisiana

Page 16 of 152	Scale: 1:6,000
NAD1983 LA S 1702 ft	Date: August, 2017



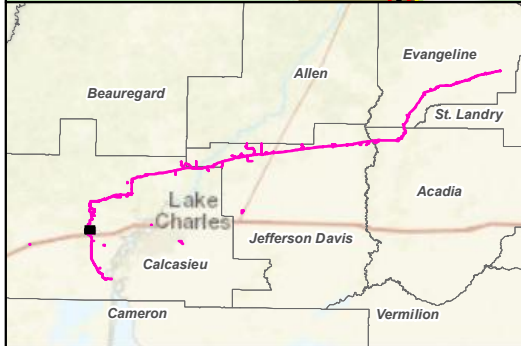
MLV Site	Aboveground Facilities	L2UBHh Wetland
HDD Entry	Permanent Easement	PEM Wetland
HDD Exit	Access Road	PFO Wetland
Milepost	Contractor/Pipeyard	PSS Wetland
Proposed Mainline	TWS	Farmed Rice
30" Lateral	Park and Ride	Waterbody
Interconnect	Temporary Offsite Construction Area	Parish Boundary
	DWLNG Facility	

0 500 1,000 Feet

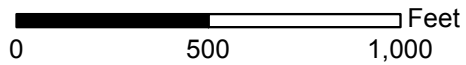
### Topographic Map

**Driftwood LNG and Pipeline Project**  
**Driftwood LNG LLC and Driftwood Pipeline LLC**  
**Calcasieu Parish, Louisiana**

Page 17 of 152	Scale: 1:6,000
NAD1983 LA S 1702 ft	Date: August, 2017



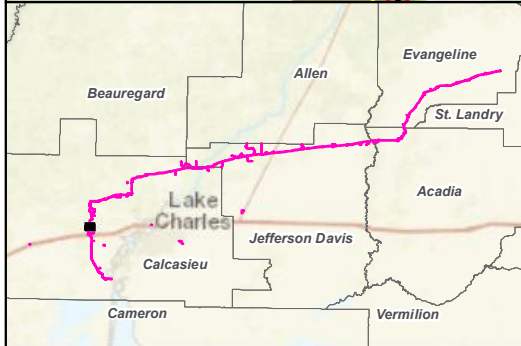
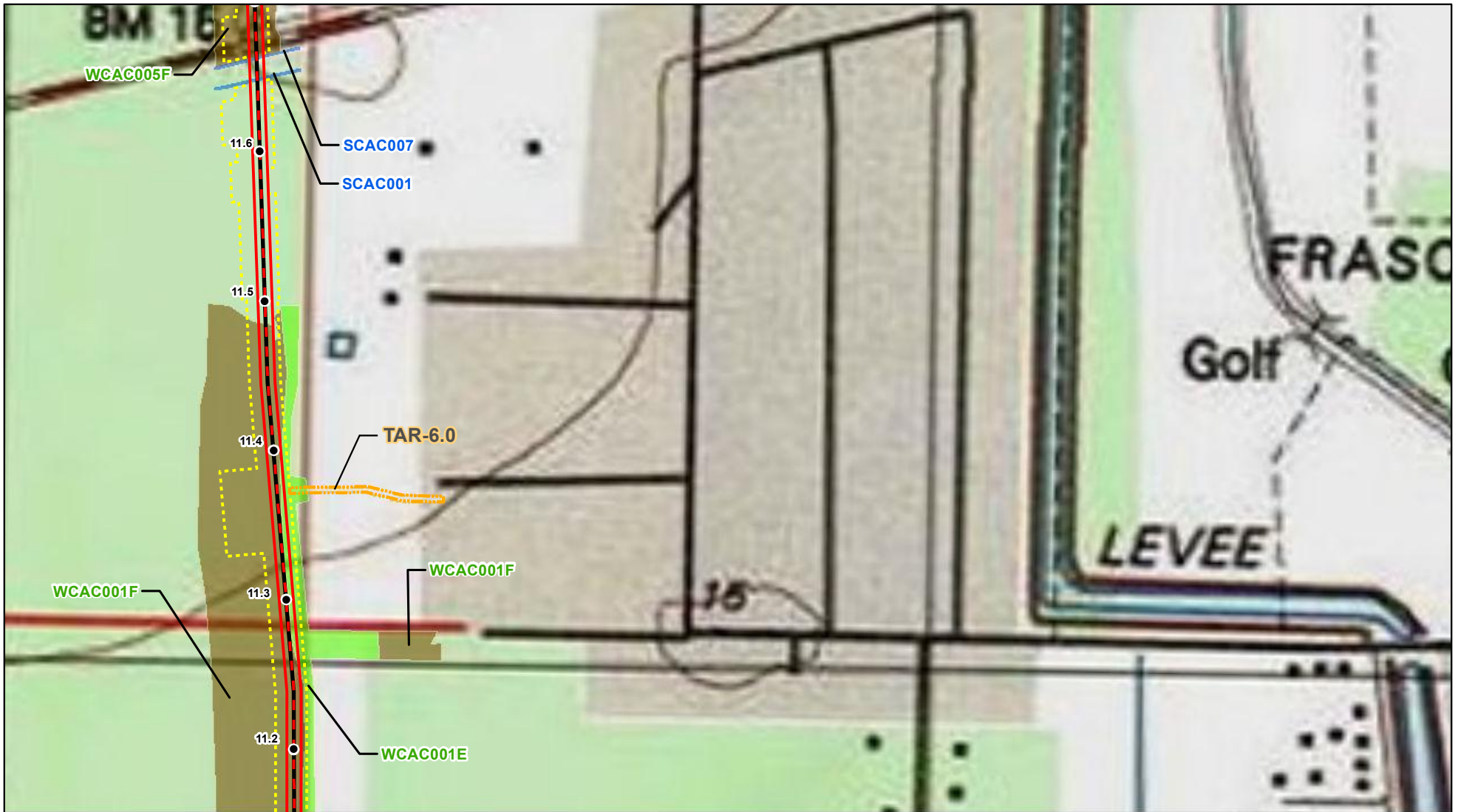
- |                   |                                     |                 |
|-------------------|-------------------------------------|-----------------|
| MLV Site          | Aboveground Facilities              | L2UBh Wetland   |
| HDD Entry         | Permanent Easement                  | PEM Wetland     |
| HDD Exit          | Access Road                         | PFO Wetland     |
| Milepost          | Contractor/Pipeyard                 | PSS Wetland     |
| Proposed Mainline | TWS                                 | Farmed Rice     |
| 30" Lateral       | Park and Ride                       | Waterbody       |
| Interconnect      | Temporary Offsite Construction Area | Parish Boundary |
|                   | DWLNG Facility                      |                 |




**Topographic Map**  
 Driftwood LNG and Pipeline Project  
 Driftwood LNG LLC and Driftwood Pipeline LLC  
 Calcasieu Parish, Louisiana

Page 18 of 152	Scale: 1:6,000
NAD1983 LA S 1702 ft	Date: August, 2017



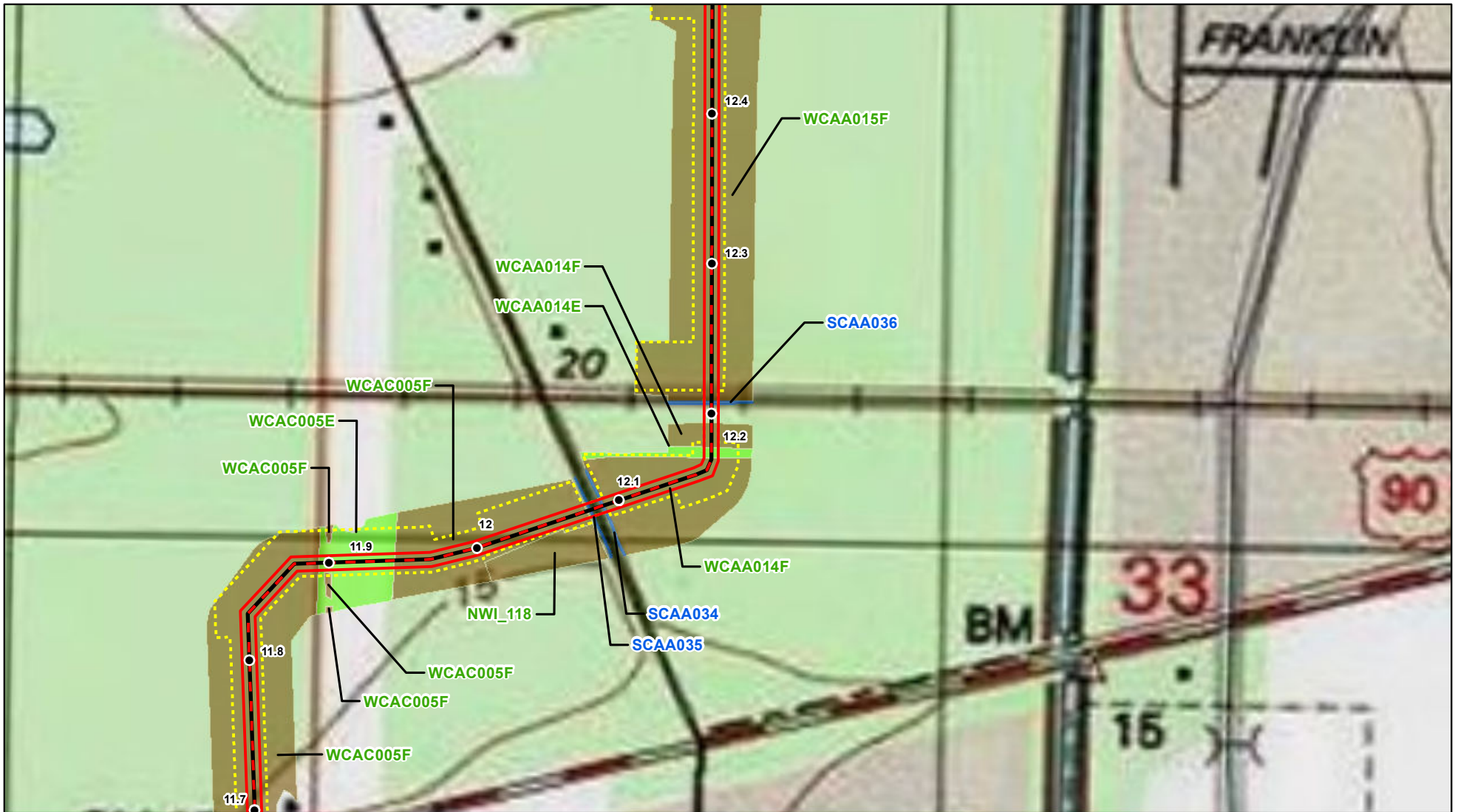


- |                   |                                     |                 |
|-------------------|-------------------------------------|-----------------|
| MLV Site          | Aboveground Facilities              | L2UBHh Wetland  |
| HDD Entry         | Permanent Easement                  | PEM Wetland     |
| HDD Exit          | Access Road                         | PFO Wetland     |
| Milepost          | Contractor/Pipeyard                 | PSS Wetland     |
| Proposed Mainline | TWS                                 | Farmed Rice     |
| 30" Lateral       | Park and Ride                       | Waterbody       |
| Interconnect      | Temporary Offsite Construction Area | Parish Boundary |
|                   | DWLNG Facility                      |                 |




**Topographic Map**  
 Driftwood LNG and Pipeline Project  
 Driftwood LNG LLC and Driftwood Pipeline LLC  
 Calcasieu Parish, Louisiana

Page 19 of 152	Scale: 1:6,000
NAD1983 LA S 1702 ft	Date: August, 2017



- |                   |                                     |                 |
|-------------------|-------------------------------------|-----------------|
| MLV Site          | Aboveground Facilities              | L2UBHh Wetland  |
| HDD Entry         | Permanent Easement                  | PEM Wetland     |
| HDD Exit          | Access Road                         | PFO Wetland     |
| Milepost          | Contractor/Pipeyard                 | PSS Wetland     |
| Proposed Mainline | TWS                                 | Farmed Rice     |
| 30" Lateral       | Park and Ride                       | Waterbody       |
| Interconnect      | Temporary Offsite Construction Area | Parish Boundary |
|                   | DWLNG Facility                      |                 |



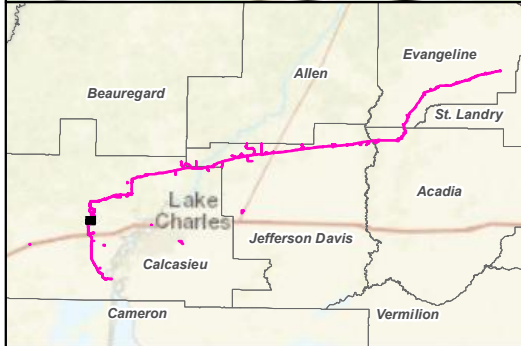
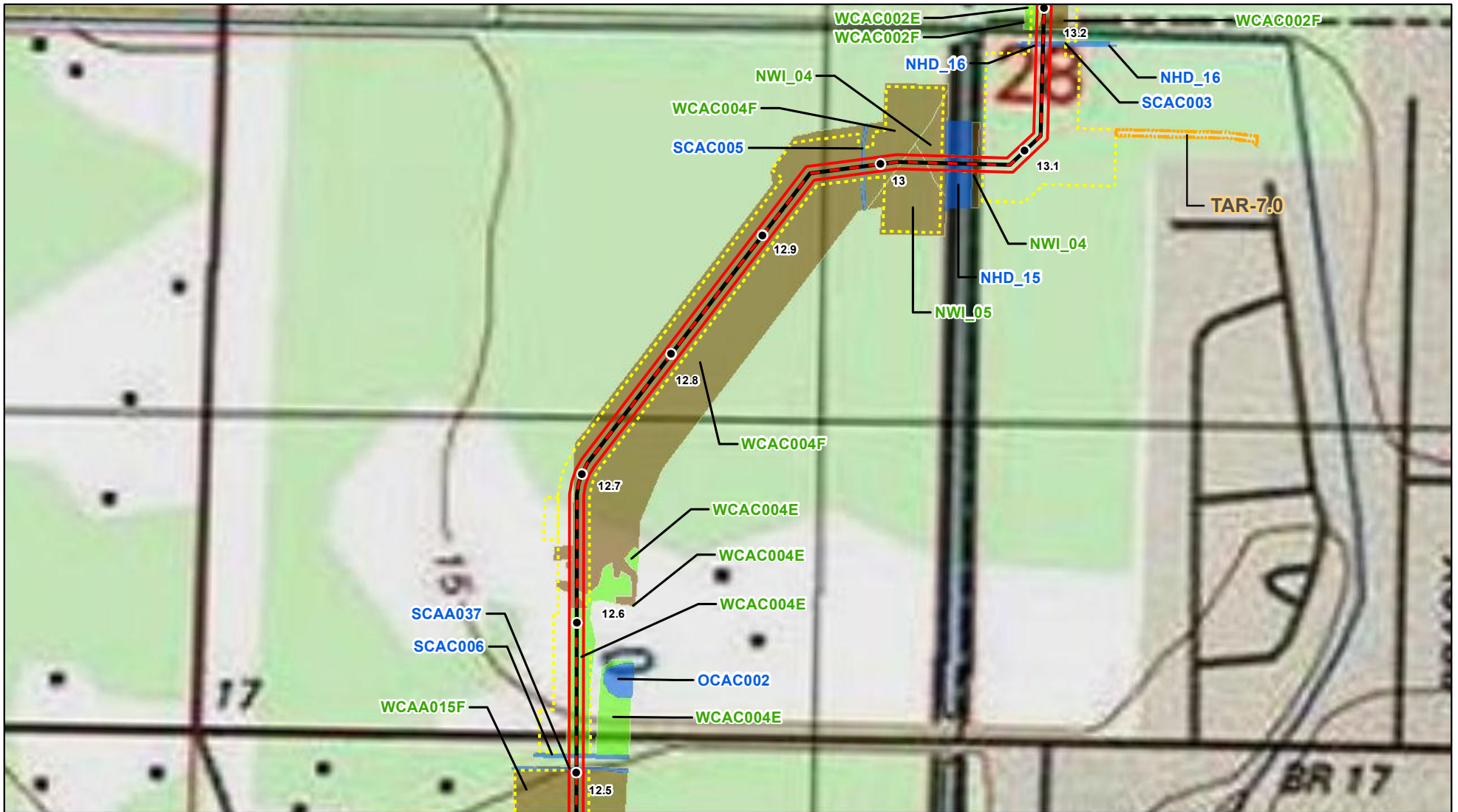
**Topographic Map**  
 Driftwood LNG and Pipeline Project  
 Driftwood LNG LLC and Driftwood Pipeline LLC  
 Calcasieu Parish, Louisiana

Page 20 of 152

Scale: 1:6,000

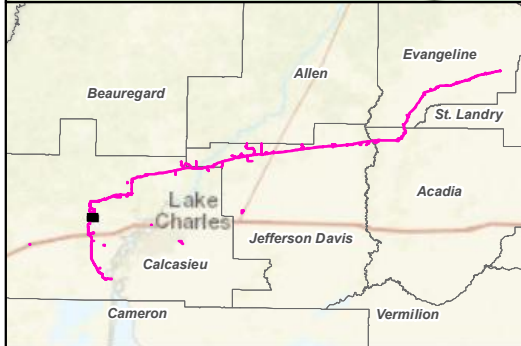
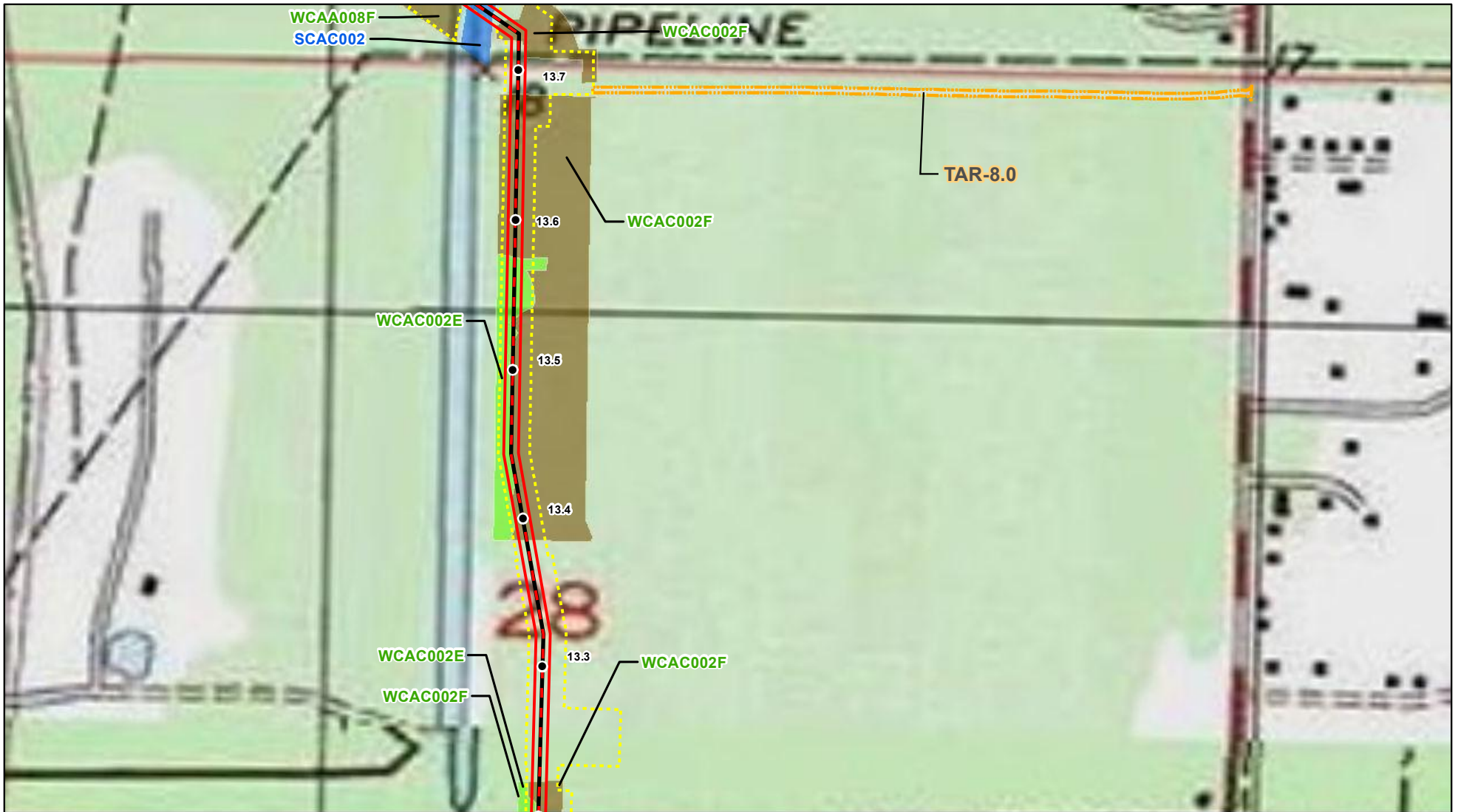
NAD1983 LA S 1702 ft

Date: November, 2017




<ul style="list-style-type: none"> <li> MLV Site</li> <li> HDD Entry</li> <li> HDD Exit</li> <li> Milepost</li> <li> Proposed Mainline</li> <li> 30" Lateral</li> <li> Interconnect</li> </ul>	<ul style="list-style-type: none"> <li> Aboveground Facilities</li> <li> Permanent Easement</li> <li> Access Road</li> <li> Contractor/Pipeyard</li> <li> TWS</li> <li> Park and Ride</li> <li> Temporary Offsite Construction Area</li> <li> DWLNG Facility</li> </ul>	<ul style="list-style-type: none"> <li> L2UBHh Wetland</li> <li> PEM Wetland</li> <li> PFO Wetland</li> <li> PSS Wetland</li> <li> Farmed Rice</li> <li> Waterbody</li> <li> Parish Boundary</li> </ul>
--	---	---

<p><b>Topographic Map</b>          Driftwood LNG and Pipeline Project          Driftwood LNG LLC and Driftwood Pipeline LLC          Calcasieu Parish, Louisiana</p>				
<table border="0" style="width: 100%;"> <tr> <td style="width: 50%;">Page 21 of 152</td> <td style="width: 50%;">Scale: 1:6,000</td> </tr> <tr> <td>NAD1983 LA S 1702 ft</td> <td>Date: August, 2017</td> </tr> </table>	Page 21 of 152	Scale: 1:6,000	NAD1983 LA S 1702 ft	Date: August, 2017
Page 21 of 152	Scale: 1:6,000			
NAD1983 LA S 1702 ft	Date: August, 2017			

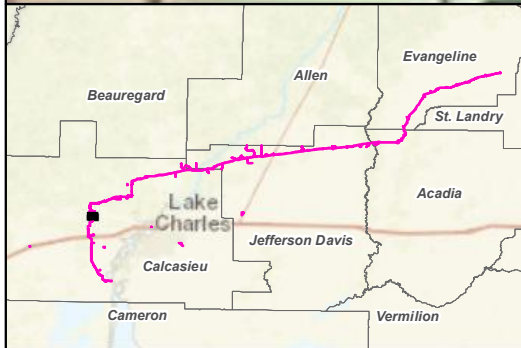
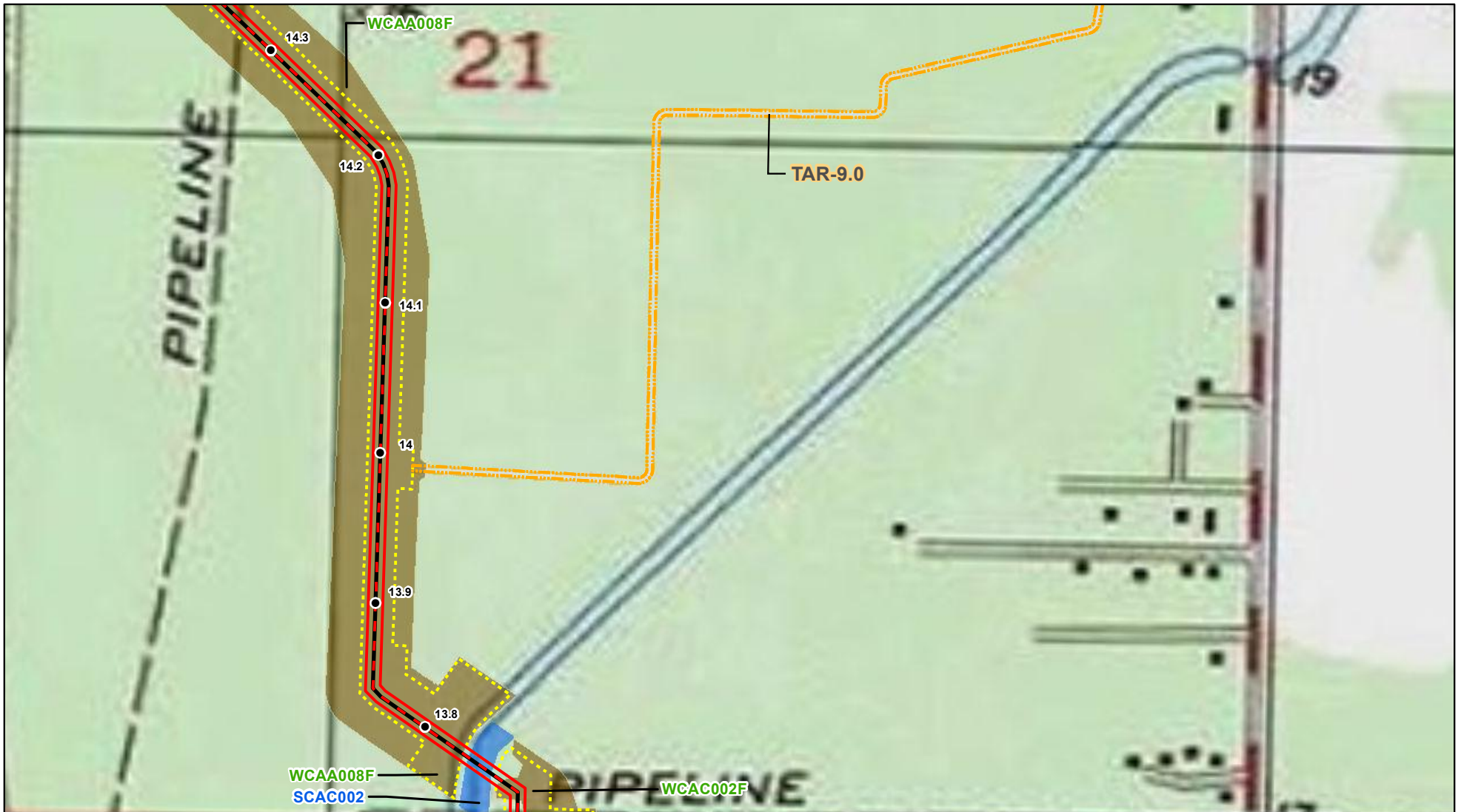


- |  |                   |  |                                     |  |                 |
|--|-------------------|--|-------------------------------------|--|-----------------|
|  | MLV Site          |  | Aboveground Facilities              |  | L2UBHh Wetland  |
|  | HDD Entry         |  | Permanent Easement                  |  | PEM Wetland     |
|  | HDD Exit          |  | Access Road                         |  | PFO Wetland     |
|  | Milepost          |  | Contractor/Pipeyard                 |  | PSS Wetland     |
|  | Proposed Mainline |  | TWS                                 |  | Farmed Rice     |
|  | 30" Lateral       |  | Park and Ride                       |  | Waterbody       |
|  | Interconnect      |  | Temporary Offsite Construction Area |  | Parish Boundary |
|  |                   |  | DWLNG Facility                      |  |                 |



**Topographic Map**  
 Driftwood LNG and Pipeline Project  
 Driftwood LNG LLC and Driftwood Pipeline LLC  
 Calcasieu Parish, Louisiana

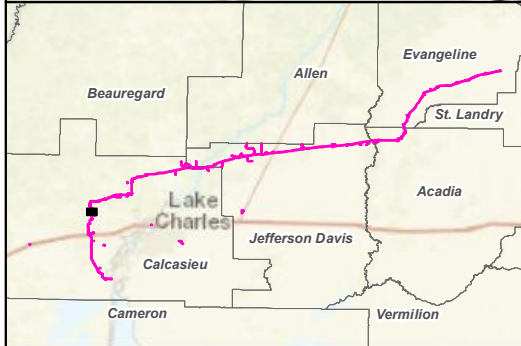
Page 22 of 152	Scale: 1:6,000
NAD1983 LA S 1702 ft	Date: August, 2017



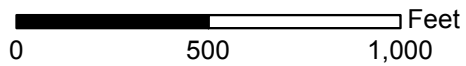
MLV Site	Aboveground Facilities	L2UBHh Wetland
HDD Entry	Permanent Easement	PEM Wetland
HDD Exit	Access Road	PFO Wetland
Milepost	Contractor/Pipeyard	PSS Wetland
Proposed Mainline	TWS	Farmed Rice
30" Lateral	Park and Ride	Waterbody
Interconnect	Temporary Offsite Construction Area	Parish Boundary
	DWLNG Facility	

0 500 1,000 Feet

<b>Topographic Map</b> Driftwood LNG and Pipeline Project Driftwood LNG LLC and Driftwood Pipeline LLC Calcasieu Parish, Louisiana	
Page 23 of 152	Scale: 1:6,000
NAD1983 LA S 1702 ft	Date: August, 2017

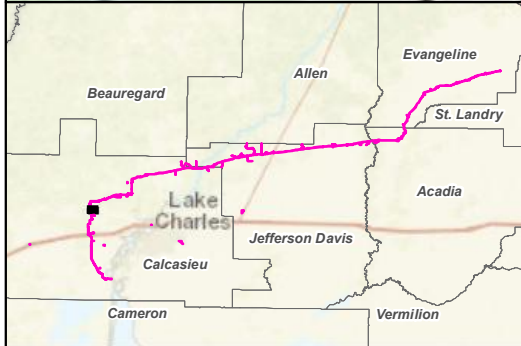
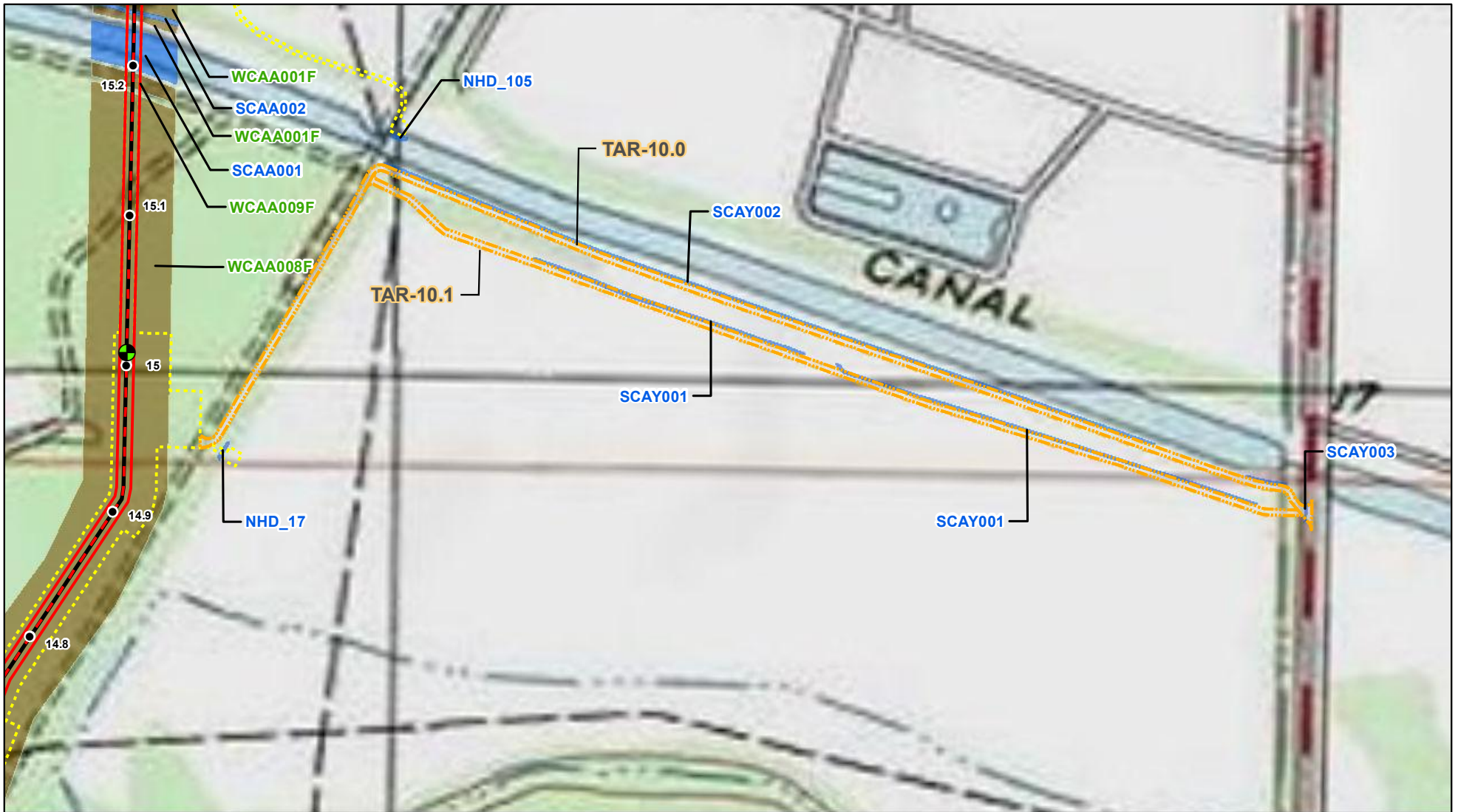


- |                   |                                     |                 |
|-------------------|-------------------------------------|-----------------|
| MLV Site          | Aboveground Facilities              | L2UBHh Wetland  |
| HDD Entry         | Permanent Easement                  | PEM Wetland     |
| HDD Exit          | Access Road                         | PFO Wetland     |
| Milepost          | Contractor/Pipeyard                 | PSS Wetland     |
| Proposed Mainline | TWS                                 | Farmed Rice     |
| 30" Lateral       | Park and Ride                       | Waterbody       |
| Interconnect      | Temporary Offsite Construction Area | Parish Boundary |
|                   | DWLNG Facility                      |                 |

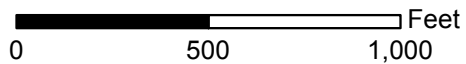


**Topographic Map**  
 Driftwood LNG and Pipeline Project  
 Driftwood LNG LLC and Driftwood Pipeline LLC  
 Calcasieu Parish, Louisiana

Page 24 of 152	Scale: 1:6,000
NAD1983 LA S 1702 ft	Date: August, 2017

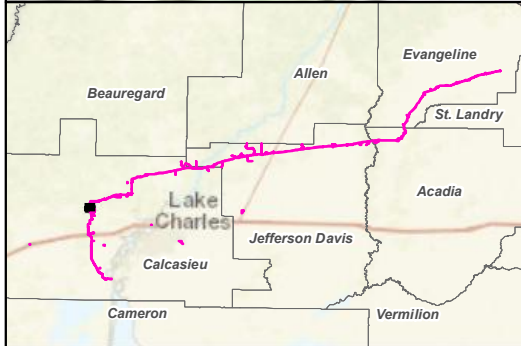
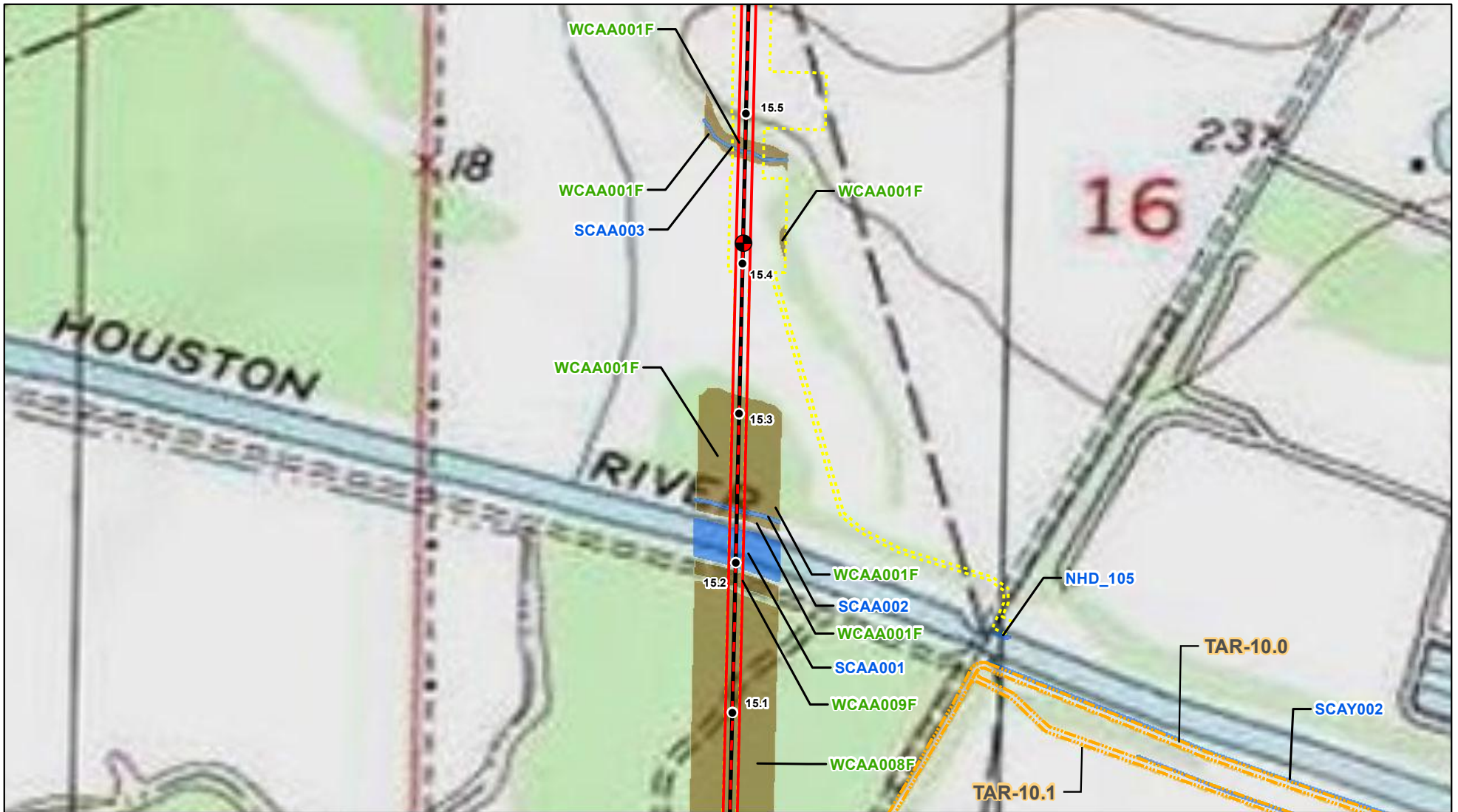


- MLV Site
- HDD Entry
- HDD Exit
- Milepost
- Proposed Mainline
- 30" Lateral
- Interconnect
- Aboveground Facilities
- Permanent Easement
- Access Road
- Contractor/Pipeyard
- TWS
- Park and Ride
- Temporary Offsite Construction Area
- DWLNG Facility
- L2UBHh Wetland
- PEM Wetland
- PFO Wetland
- PSS Wetland
- Farmed Rice
- Waterbody
- Parish Boundary

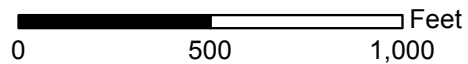


**Topographic Map**  
 Driftwood LNG and Pipeline Project  
 Driftwood LNG LLC and Driftwood Pipeline LLC  
 Calcasieu Parish, Louisiana

Page 25 of 152	Scale: 1:6,000
NAD1983 LA S 1702 ft	Date: August, 2017



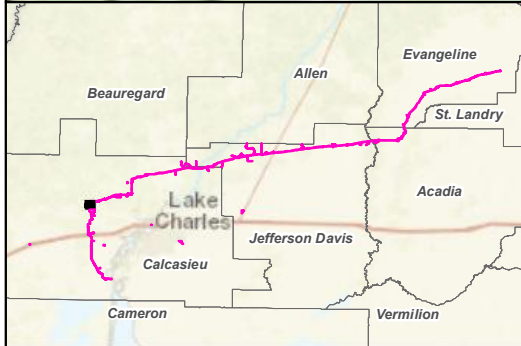
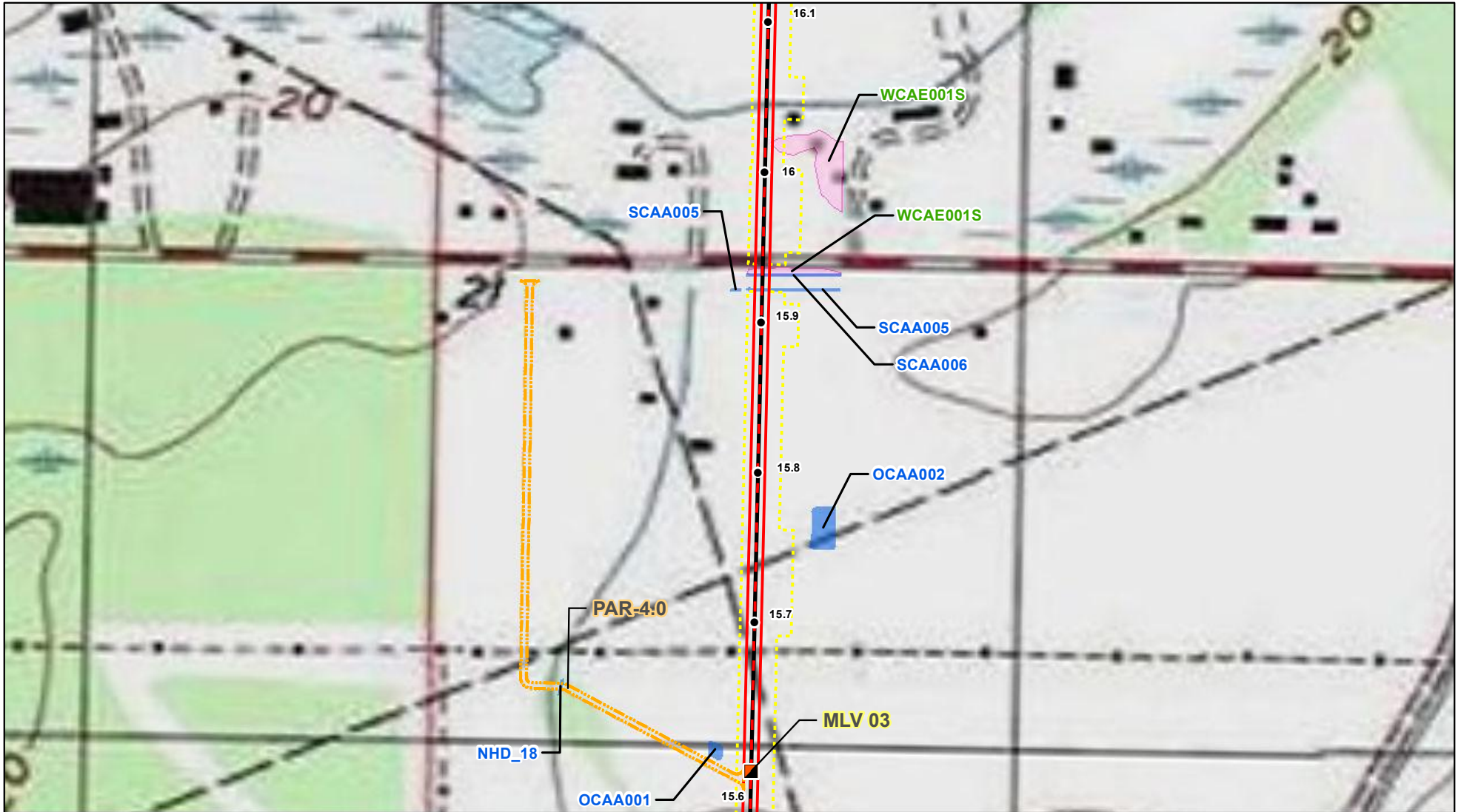
- |                   |                                     |                 |
|-------------------|-------------------------------------|-----------------|
| MLV Site          | Aboveground Facilities              | L2UBHh Wetland  |
| HDD Entry         | Permanent Easement                  | PEM Wetland     |
| HDD Exit          | Access Road                         | PFO Wetland     |
| Milepost          | Contractor/Pipeyard                 | PSS Wetland     |
| Proposed Mainline | TWS                                 | Farmed Rice     |
| 30" Lateral       | Park and Ride                       | Waterbody       |
| Interconnect      | Temporary Offsite Construction Area | Parish Boundary |
|                   | DWLNG Facility                      |                 |



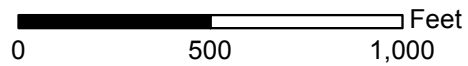
**Topographic Map**  
 Driftwood LNG and Pipeline Project  
 Driftwood LNG LLC and Driftwood Pipeline LLC  
 Calcasieu Parish, Louisiana

Page 26 of 152	Scale: 1:6,000
NAD1983 LA S 1702 ft	Date: August, 2017



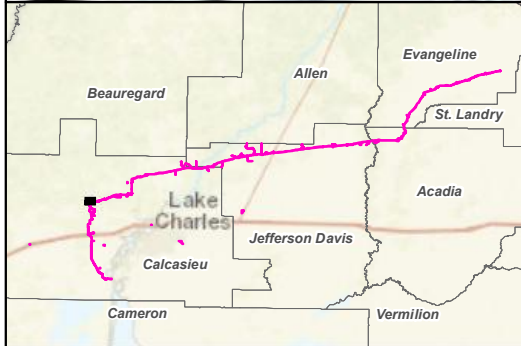
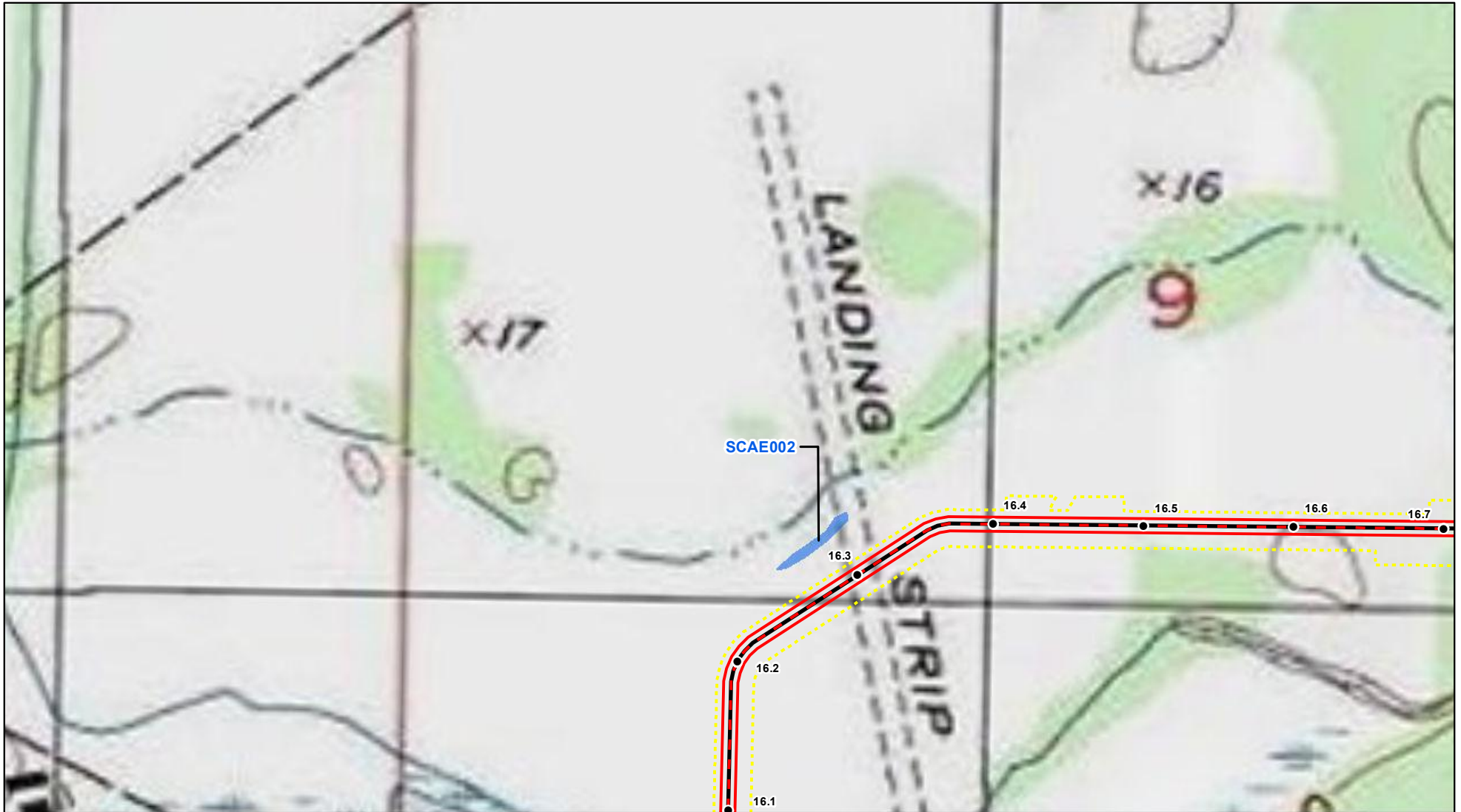


- |  |                   |  |                                     |  |                 |
|--|-------------------|--|-------------------------------------|--|-----------------|
|  | MLV Site          |  | Aboveground Facilities              |  | L2UBh Wetland   |
|  | HDD Entry         |  | Permanent Easement                  |  | PEM Wetland     |
|  | HDD Exit          |  | Access Road                         |  | PFO Wetland     |
|  | Milepost          |  | Contractor/Pipeyard                 |  | PSS Wetland     |
|  | Proposed Mainline |  | TWS                                 |  | Farmed Rice     |
|  | 30" Lateral       |  | Park and Ride                       |  | Waterbody       |
|  | Interconnect      |  | Temporary Offsite Construction Area |  | Parish Boundary |
|  |                   |  | DWLNG Facility                      |  |                 |




**Topographic Map**  
 Driftwood LNG and Pipeline Project  
 Driftwood LNG LLC and Driftwood Pipeline LLC  
 Calcasieu Parish, Louisiana

Page 27 of 152	Scale: 1:6,000
NAD1983 LA S 1702 ft	Date: August, 2017

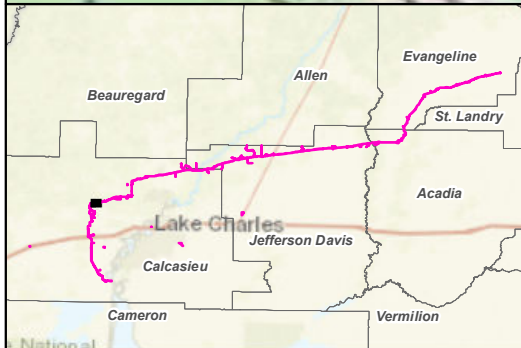
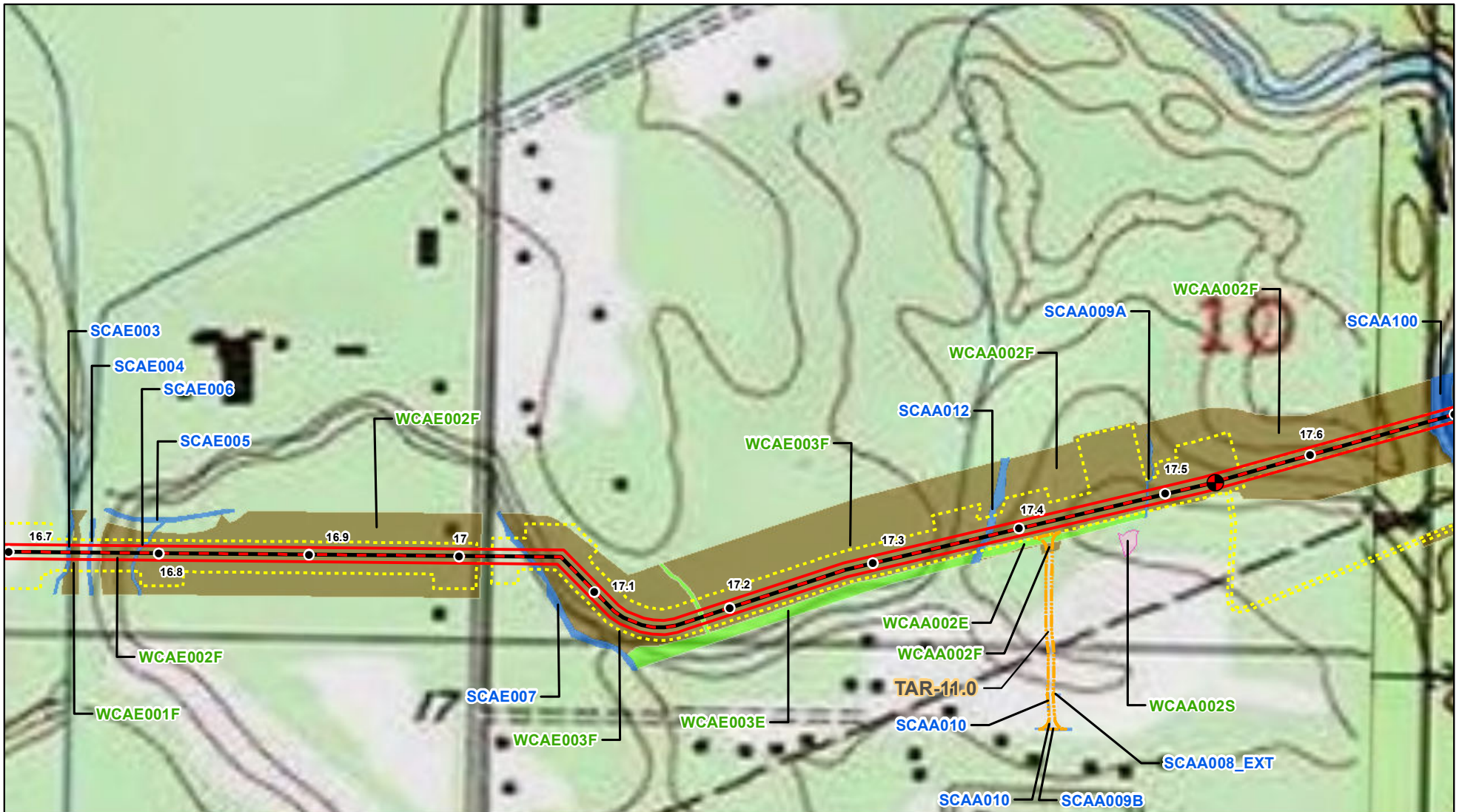


- |  |                   |  |                                     |  |                 |
|--|-------------------|--|-------------------------------------|--|-----------------|
|  | MLV Site          |  | Aboveground Facilities              |  | L2UBHh Wetland  |
|  | HDD Entry         |  | Permanent Easement                  |  | PEM Wetland     |
|  | HDD Exit          |  | Access Road                         |  | PFO Wetland     |
|  | Milepost          |  | Contractor/Pipeyard                 |  | PSS Wetland     |
|  | Proposed Mainline |  | TWS                                 |  | Farmed Rice     |
|  | 30" Lateral       |  | Park and Ride                       |  | Waterbody       |
|  | Interconnect      |  | Temporary Offsite Construction Area |  | Parish Boundary |
|  |                   |  | DWLNG Facility                      |  |                 |

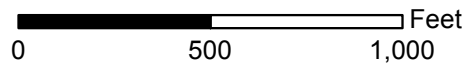


**Topographic Map**  
 Driftwood LNG and Pipeline Project  
 Driftwood LNG LLC and Driftwood Pipeline LLC  
 Calcasieu Parish, Louisiana

Page 28 of 152	Scale: 1:6,000
NAD1983 LA S 1702 ft	Date: August, 2017



- MLV Site
- Aboveground Facilities
- L2UBHh Wetland
- HDD Entry
- Permanent Easement
- PEM Wetland
- HDD Exit
- Access Road
- PFO Wetland
- Milepost
- Contractor/Pipeyard
- PSS Wetland
- Proposed Mainline
- TWS
- 30" Lateral
- Park and Ride
- Waterbody
- Interconnect
- Temporary Offsite Construction Area
- DWLNG Facility
- Parish Boundary



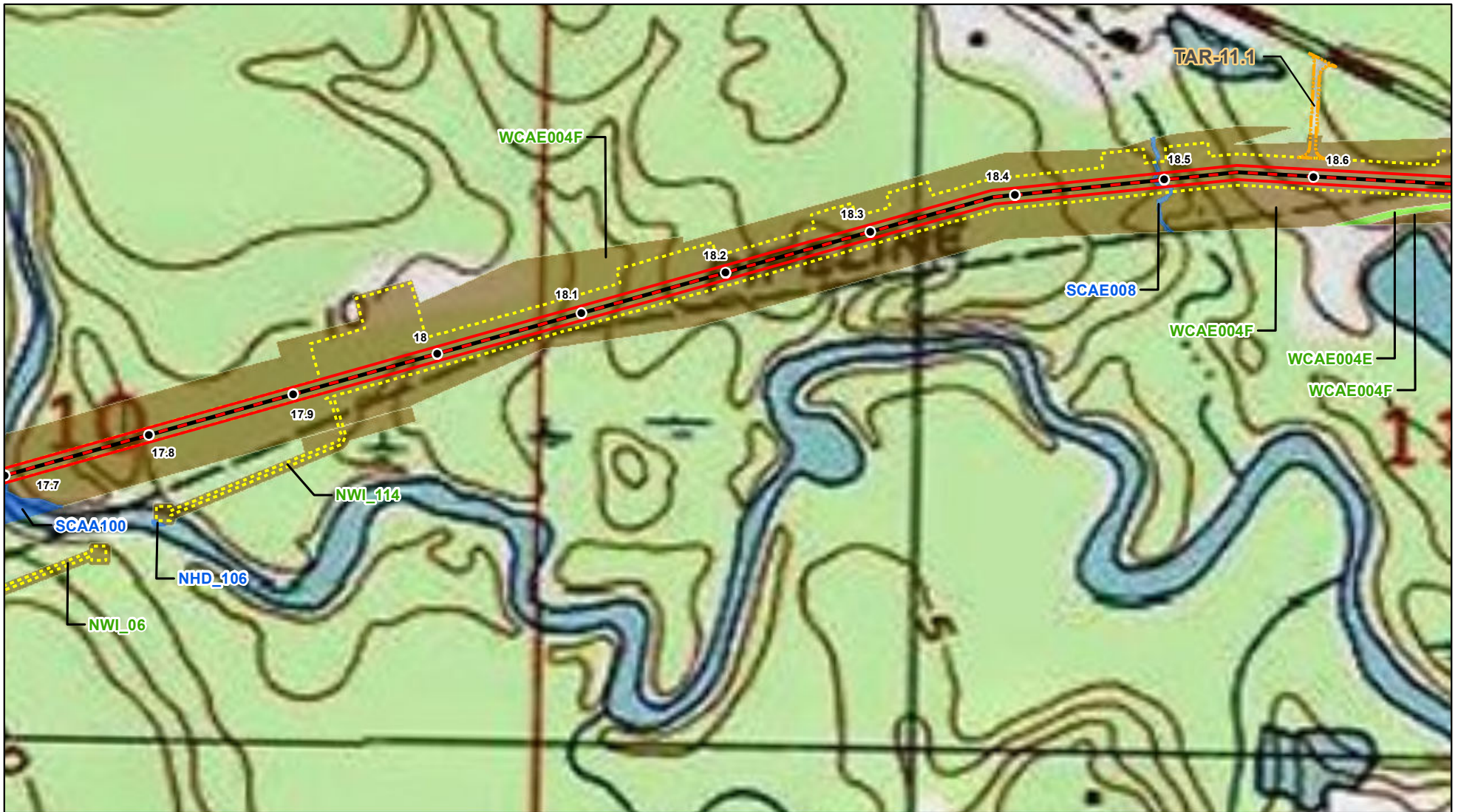
**Topographic Map**  
 Driftwood LNG and Pipeline Project  
 Driftwood LNG LLC and Driftwood Pipeline LLC  
 Calcasieu Parish, Louisiana

Page 29 of 152

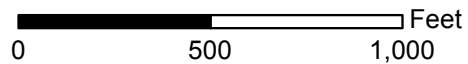
Scale: 1:6,000

NAD1983 LA S 1702 ft

Date: November, 2017



- |                   |                                     |                 |
|-------------------|-------------------------------------|-----------------|
| MLV Site          | Aboveground Facilities              | L2UBHh Wetland  |
| HDD Entry         | Permanent Easement                  | PEM Wetland     |
| HDD Exit          | Access Road                         | PFO Wetland     |
| Milepost          | Contractor/Pipeyard                 | PSS Wetland     |
| Proposed Mainline | TWS                                 | Farmed Rice     |
| 30" Lateral       | Park and Ride                       | Waterbody       |
| Interconnect      | Temporary Offsite Construction Area | Parish Boundary |
|                   | DWLNG Facility                      |                 |



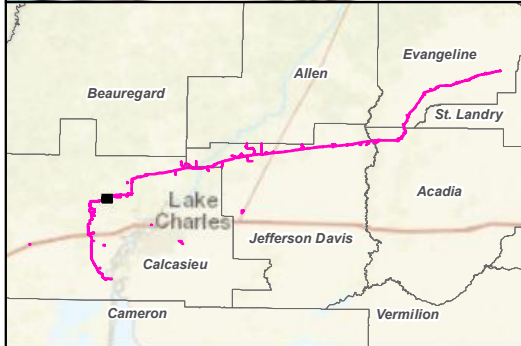
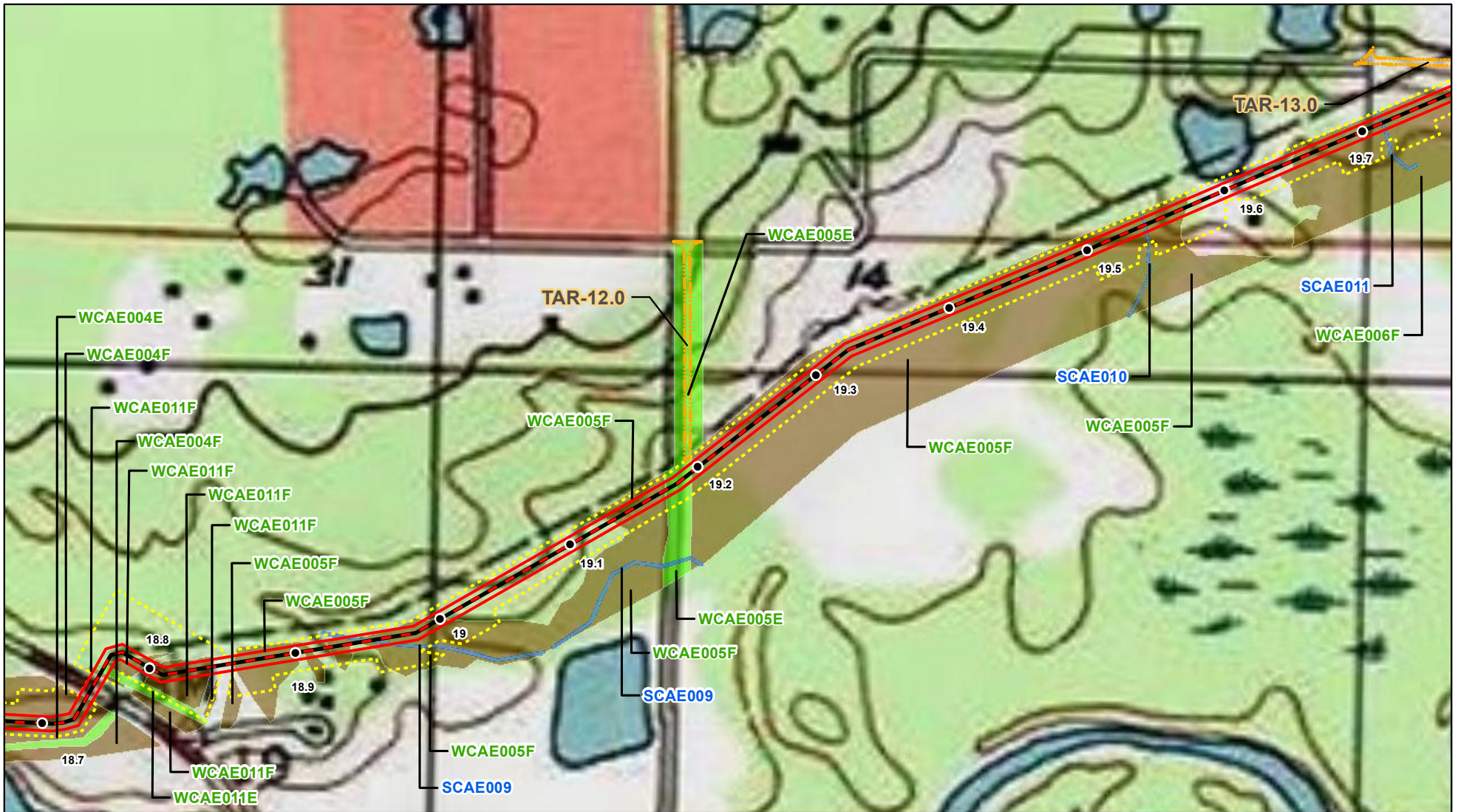
**Topographic Map**  
 Driftwood LNG and Pipeline Project  
 Driftwood LNG LLC and Driftwood Pipeline LLC  
 Calcasieu Parish, Louisiana

Page 30 of 152

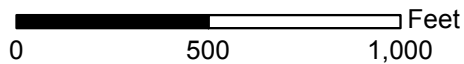
Scale: 1:6,000

NAD1983 LA S 1702 ft

Date: November, 2017

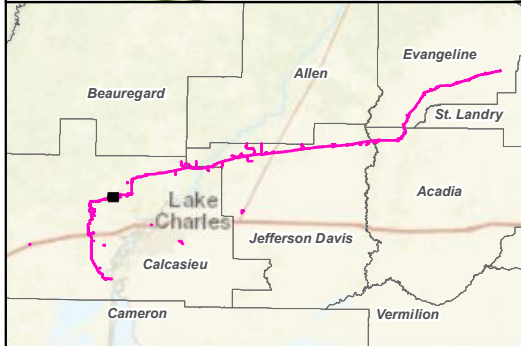
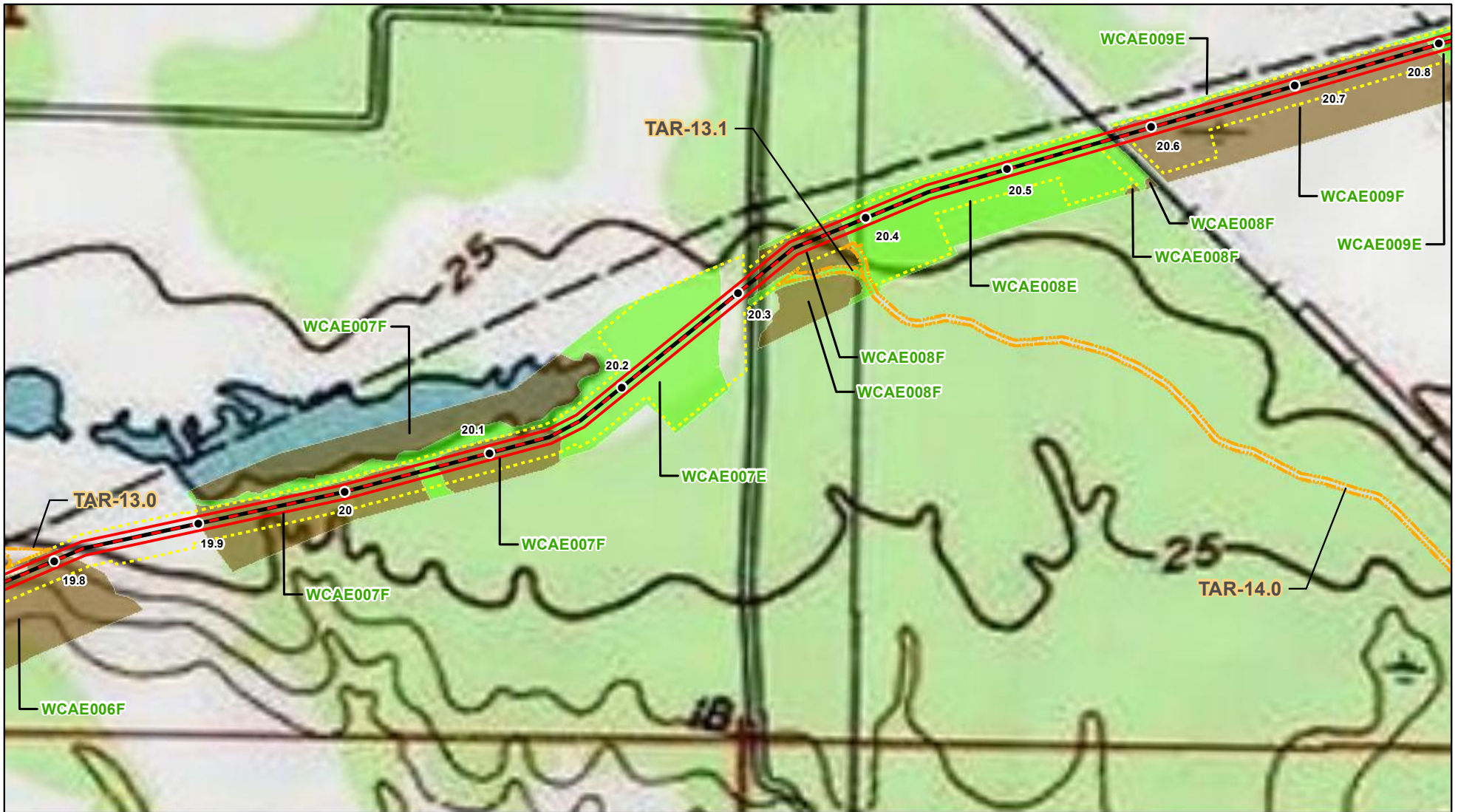


- |                   |                                     |                 |
|-------------------|-------------------------------------|-----------------|
| MLV Site          | Aboveground Facilities              | L2UBHh Wetland  |
| HDD Entry         | Permanent Easement                  | PEM Wetland     |
| HDD Exit          | Access Road                         | PFO Wetland     |
| Milepost          | Contractor/Pipeyard                 | PSS Wetland     |
| Proposed Mainline | TWS                                 | Farmed Rice     |
| 30" Lateral       | Park and Ride                       | Waterbody       |
| Interconnect      | Temporary Offsite Construction Area | Parish Boundary |
|                   | DWLNG Facility                      |                 |

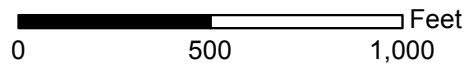


**Topographic Map**  
 Driftwood LNG and Pipeline Project  
 Driftwood LNG LLC and Driftwood Pipeline LLC  
 Calcasieu Parish, Louisiana

Page 31 of 152	Scale: 1:6,000
NAD1983 LA S 1702 ft	Date: August, 2017

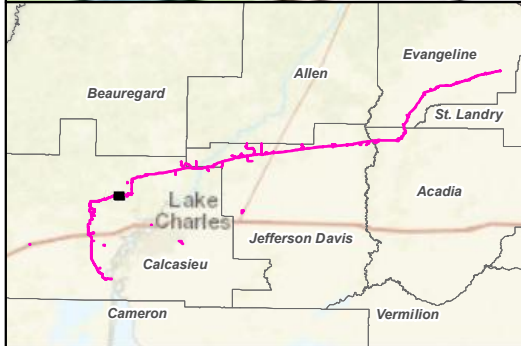
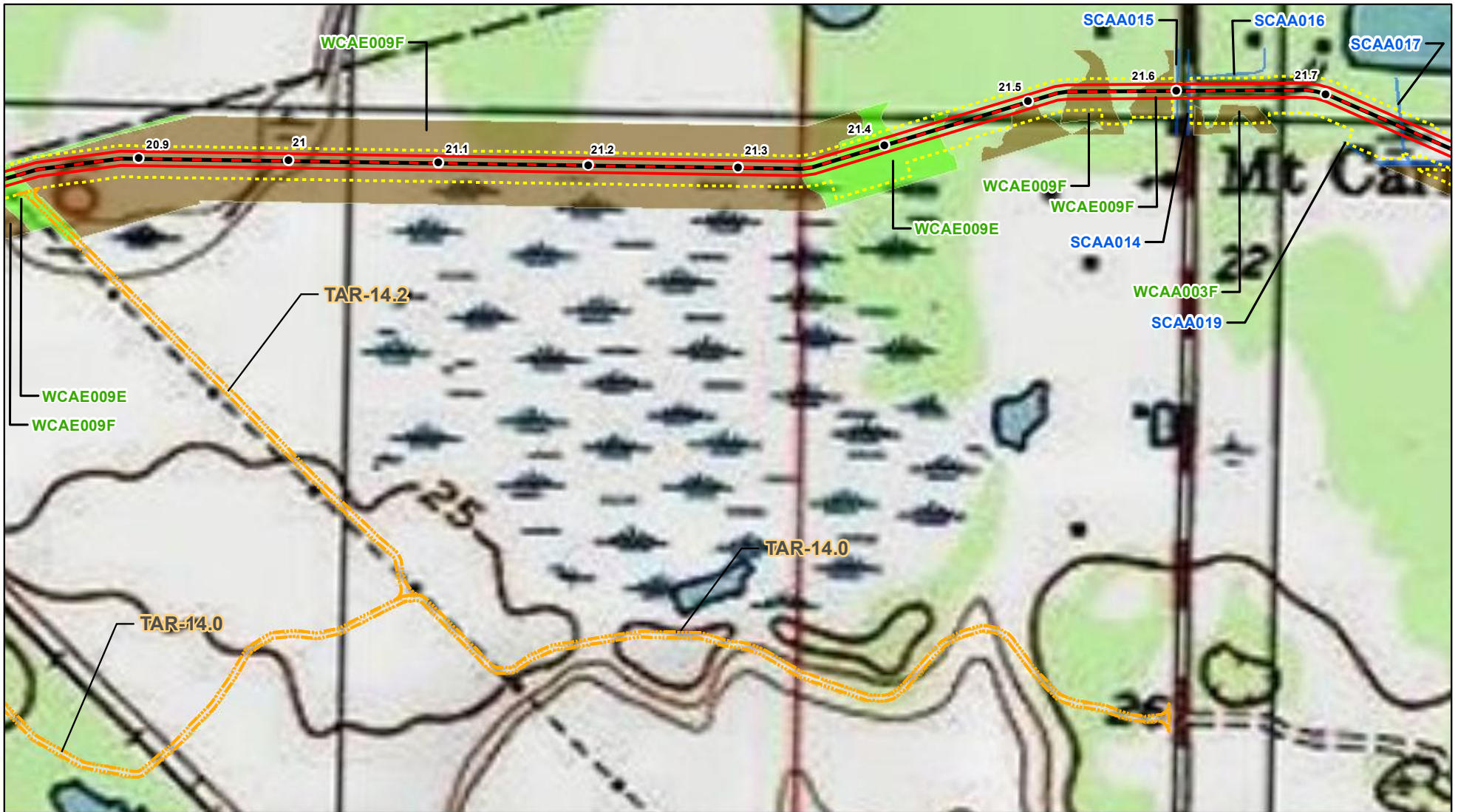


- MLV Site
- HDD Entry
- HDD Exit
- Milepost
- Proposed Mainline
- 30" Lateral
- Interconnect
- Aboveground Facilities
- Permanent Easement
- Access Road
- Contractor/Pipeyard
- TWS
- Park and Ride
- Temporary Offsite Construction Area
- DWLNG Facility
- L2UBHh Wetland
- PEM Wetland
- PFO Wetland
- PSS Wetland
- Farmed Rice
- Waterbody
- Parish Boundary

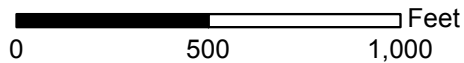


**Topographic Map**  
 Driftwood LNG and Pipeline Project  
 Driftwood LNG LLC and Driftwood Pipeline LLC  
 Calcasieu Parish, Louisiana

Page 32 of 152	Scale: 1:6,000
NAD1983 LA S 1702 ft	Date: August, 2017

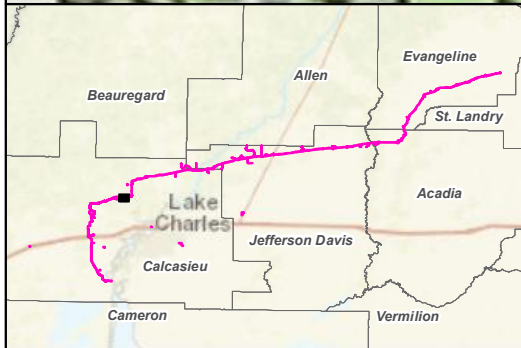
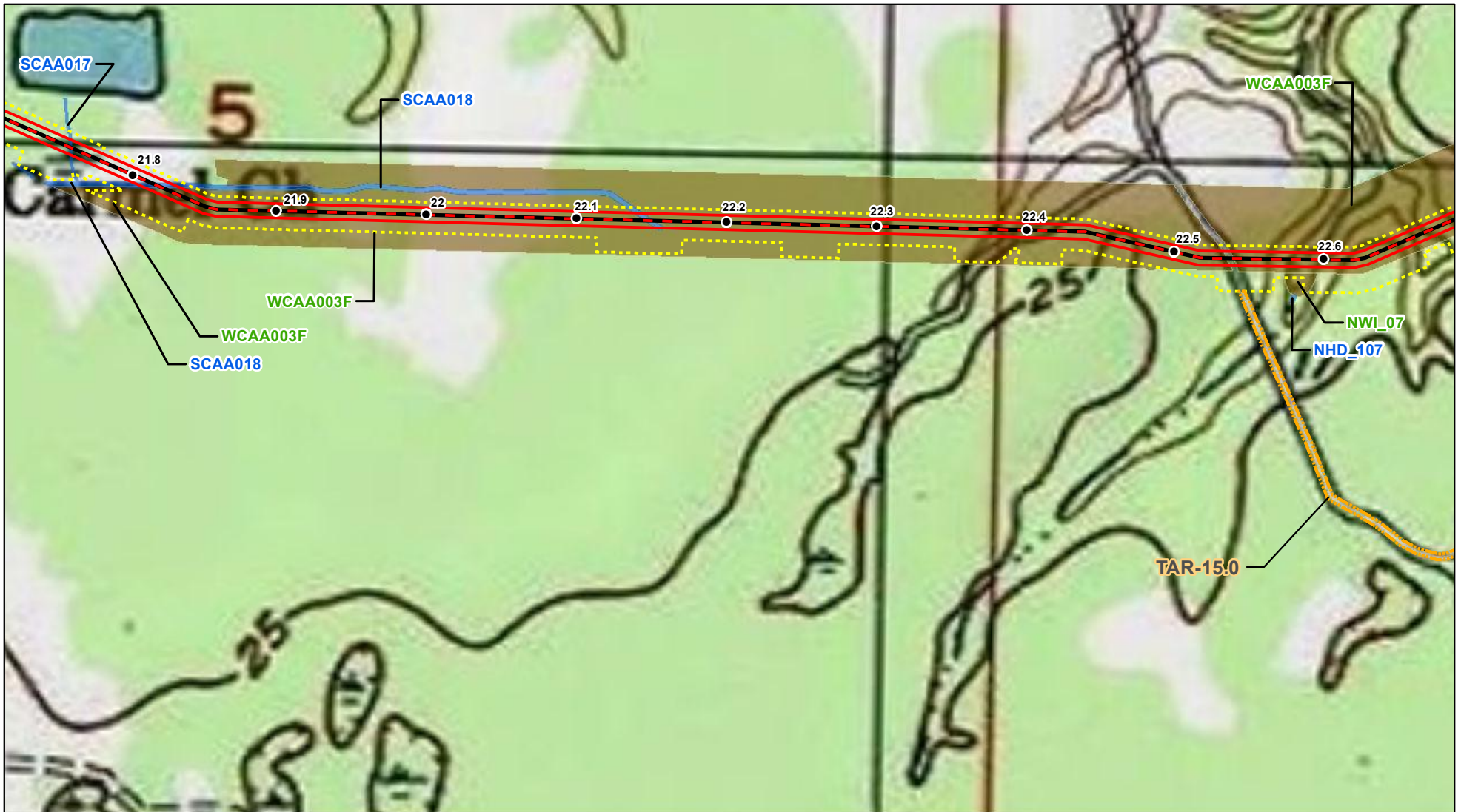


- |  |                   |  |                                     |  |                 |
|--|-------------------|--|-------------------------------------|--|-----------------|
|  | MLV Site          |  | Aboveground Facilities              |  | L2UBHh Wetland  |
|  | HDD Entry         |  | Permanent Easement                  |  | PEM Wetland     |
|  | HDD Exit          |  | Access Road                         |  | PFO Wetland     |
|  | Milepost          |  | Contractor/Pipeyard                 |  | PSS Wetland     |
|  | Proposed Mainline |  | TWS                                 |  | Farmed Rice     |
|  | 30" Lateral       |  | Park and Ride                       |  | Waterbody       |
|  | Interconnect      |  | Temporary Offsite Construction Area |  | Parish Boundary |
|  |                   |  | DWLNG Facility                      |  |                 |

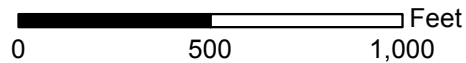


**Topographic Map**  
 Driftwood LNG and Pipeline Project  
 Driftwood LNG LLC and Driftwood Pipeline LLC  
 Calcasieu Parish, Louisiana

Page 33 of 152	Scale: 1:6,000
NAD1983 LA S 1702 ft	Date: August, 2017



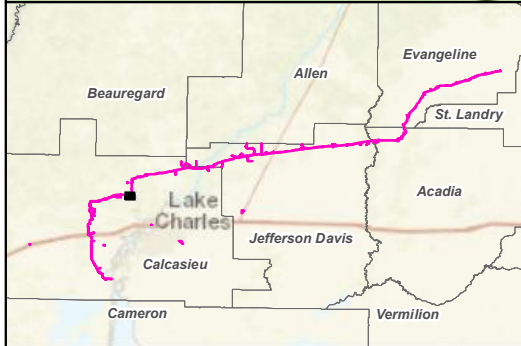
- |                   |                                     |                 |
|-------------------|-------------------------------------|-----------------|
| MLV Site          | Aboveground Facilities              | L2UBHh Wetland  |
| HDD Entry         | Permanent Easement                  | PEM Wetland     |
| HDD Exit          | Access Road                         | PFO Wetland     |
| Milepost          | Contractor/Pipeyard                 | PSS Wetland     |
| Proposed Mainline | TWS                                 | Farmed Rice     |
| 30" Lateral       | Park and Ride                       | Waterbody       |
| Interconnect      | Temporary Offsite Construction Area | Parish Boundary |
|                   | DWLNG Facility                      |                 |




**Topographic Map**  
 Driftwood LNG and Pipeline Project  
 Driftwood LNG LLC and Driftwood Pipeline LLC  
 Calcasieu Parish, Louisiana

Page 34 of 152	Scale: 1:6,000
NAD1983 LA S 1702 ft	Date: August, 2017





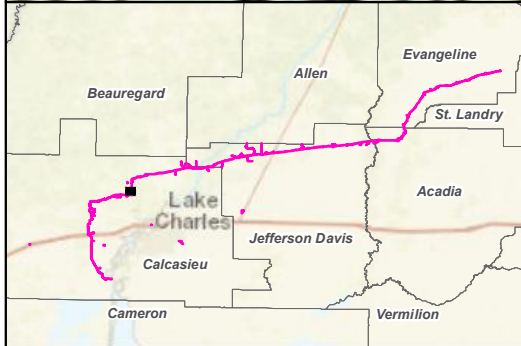
- |  |                   |  |                                     |  |                 |
|--|-------------------|--|-------------------------------------|--|-----------------|
|  | MLV Site          |  | Aboveground Facilities              |  | L2UBHh Wetland  |
|  | HDD Entry         |  | Permanent Easement                  |  | PEM Wetland     |
|  | HDD Exit          |  | Access Road                         |  | PFO Wetland     |
|  | Milepost          |  | Contractor/Pipeyard                 |  | PSS Wetland     |
|  | Proposed Mainline |  | TWS                                 |  | Farmed Rice     |
|  | 30" Lateral       |  | Park and Ride                       |  | Waterbody       |
|  | Interconnect      |  | Temporary Offsite Construction Area |  | Parish Boundary |
|  |                   |  | DWLNG Facility                      |  |                 |



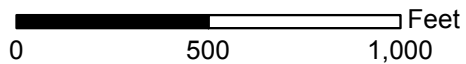
**Topographic Map**  
 Driftwood LNG and Pipeline Project  
 Driftwood LNG LLC and Driftwood Pipeline LLC  
 Calcasieu Parish, Louisiana

Page 35 of 152	Scale: 1:6,000
NAD1983 LA S 1702 ft	Date: August, 2017





- |  |                   |  |                                     |  |                 |
|--|-------------------|--|-------------------------------------|--|-----------------|
|  | MLV Site          |  | Aboveground Facilities              |  | L2UBHh Wetland  |
|  | HDD Entry         |  | Permanent Easement                  |  | PEM Wetland     |
|  | HDD Exit          |  | Access Road                         |  | PFO Wetland     |
|  | Milepost          |  | Contractor/Pipeyard                 |  | PSS Wetland     |
|  | Proposed Mainline |  | TWS                                 |  | Farmed Rice     |
|  | 30" Lateral       |  | Park and Ride                       |  | Waterbody       |
|  | Interconnect      |  | Temporary Offsite Construction Area |  | Parish Boundary |
|  |                   |  | DWLNG Facility                      |  |                 |



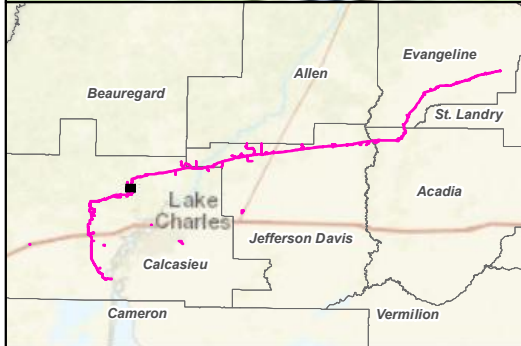
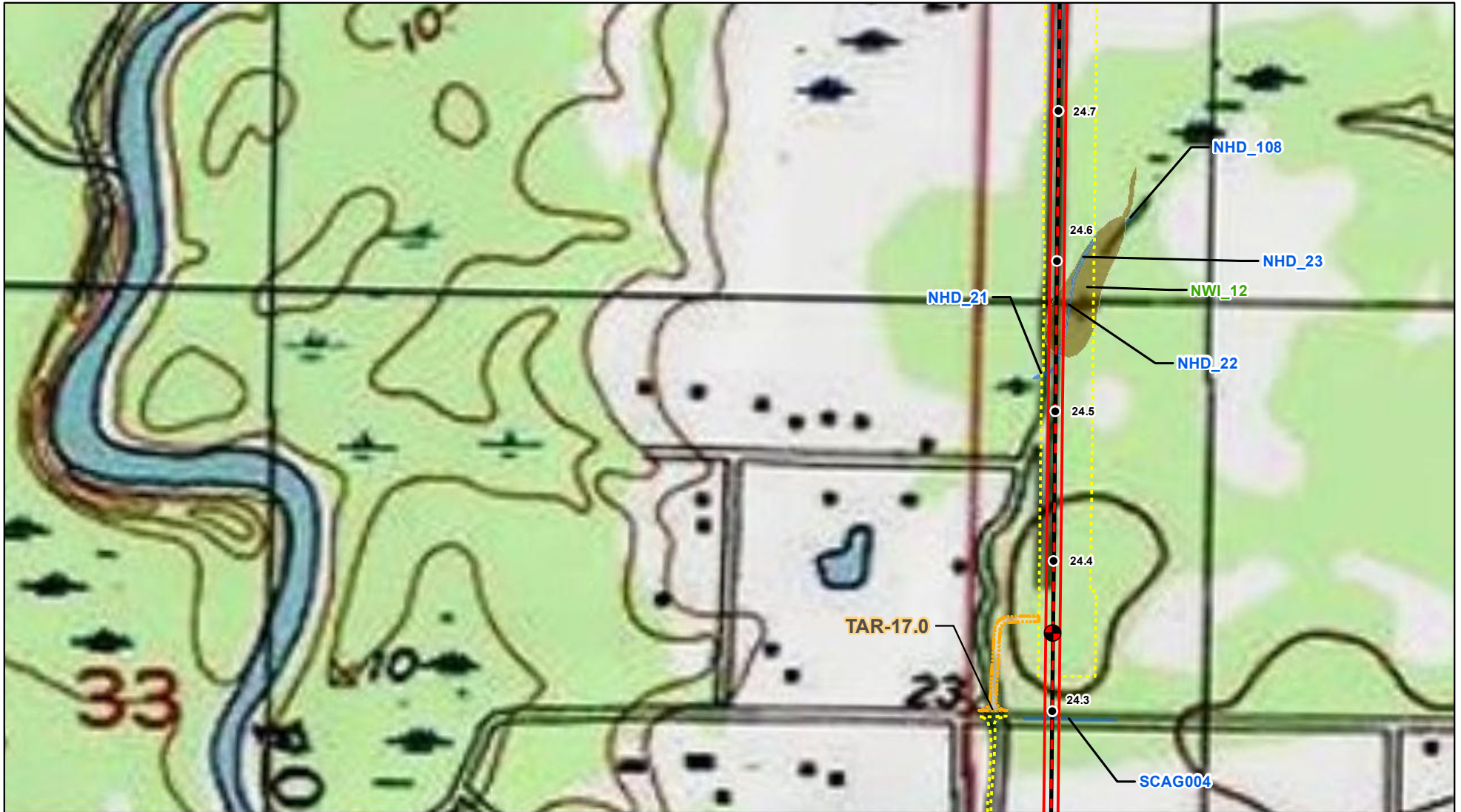
**Topographic Map**  
 Driftwood LNG and Pipeline Project  
 Driftwood LNG LLC and Driftwood Pipeline LLC  
 Calcasieu Parish, Louisiana

Page 37 of 152

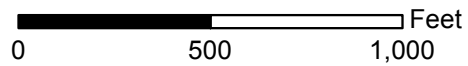
Scale: 1:6,000

NAD1983 LA S 1702 ft

Date: August, 2017

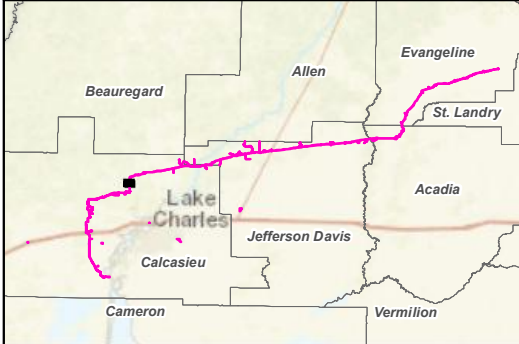


- |                   |                                     |                 |
|-------------------|-------------------------------------|-----------------|
| MLV Site          | Aboveground Facilities              | L2UBh Wetland   |
| HDD Entry         | Permanent Easement                  | PEM Wetland     |
| HDD Exit          | Access Road                         | PFO Wetland     |
| Milepost          | Contractor/Pipeyard                 | PSS Wetland     |
| Proposed Mainline | TWS                                 | Farmed Rice     |
| 30" Lateral       | Park and Ride                       | Waterbody       |
| Interconnect      | Temporary Offsite Construction Area | Parish Boundary |
|                   | DWLNG Facility                      |                 |

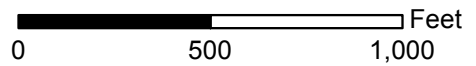


**Topographic Map**  
 Driftwood LNG and Pipeline Project  
 Driftwood LNG LLC and Driftwood Pipeline LLC  
 Calcasieu Parish, Louisiana

Page 38 of 152	Scale: 1:6,000
NAD1983 LA S 1702 ft	Date: August, 2017



- |                   |                                     |                 |
|-------------------|-------------------------------------|-----------------|
| MLV Site          | Aboveground Facilities              | L2UBHh Wetland  |
| HDD Entry         | Permanent Easement                  | PEM Wetland     |
| HDD Exit          | Access Road                         | PFO Wetland     |
| Milepost          | Contractor/Pipeyard                 | PSS Wetland     |
| Proposed Mainline | TWS                                 | Farmed Rice     |
| 30" Lateral       | Park and Ride                       | Waterbody       |
| Interconnect      | Temporary Offsite Construction Area | Parish Boundary |
|                   | DWLNG Facility                      |                 |



**Topographic Map**  
 Driftwood LNG and Pipeline Project  
 Driftwood LNG LLC and Driftwood Pipeline LLC  
 Calcasieu Parish, Louisiana

Page 39 of 152	Scale: 1:6,000
NAD1983 LA S 1702 ft	Date: August, 2017