

# JOINT PUBLIC NOTICE

April 27, 2015

United States Army Corps of Engineers  
New Orleans District  
Regulatory Branch  
Post Office Box 60267  
New Orleans, Louisiana 70160-0267

(504) 862-1577  
Project Manager  
Jeremy Overstreet  
[Jeremy.R.Overstreet@usace.army.mil](mailto:Jeremy.R.Overstreet@usace.army.mil)  
Permit Application Number  
MVN 2015-00695-CD

State of Louisiana  
Department of Environmental Quality  
Office of Environmental Services  
Post Office Box 4313  
Baton Rouge, Louisiana 70821-4313

(225) 219-3225  
Project Manager  
Elizabeth Hill  
WQC Application Number  
WQC-150417-01

Interested parties are hereby notified that a permit application has been received by the New Orleans District of the US Army Corps of Engineers pursuant to: [X] Section 10 of the Rivers and Harbors Act of March 3, 1899 (30 Stat. 1151; 33 USC 403); and/or [X] Section 404 of the Clean Water Act (86 Stat. 816; 33 USC 1344).

Application has also been made to the Louisiana Department of Environmental Quality, Office of Environmental Services, for a Water Quality Certification (WQC) in accordance with statutory authority contained in LRS 30:2074 A(3) and provisions of Section 401 of the Clean Water Act.

## **PIER AND BULKHEAD CONSTRUCTION IN TERREBONNE PARISH**

**NAME OF APPLICANT:** Craig and Tammy Babin, P.O. Box 413, Thibodaux, Louisiana 70302.

**LOCATION OF WORK:** In Grand Caillou Bayou, Section 87, T19S-R17E, Latitude 29° 22' 23.7" N, Longitude -90° 43' 6.7" W approximately 1 mile south from Dulac, Louisiana, in Terrebonne Parish, within the West Central Louisiana Coastal Basin in hydrologic unit (HUC 08090302), as shown on the attached drawings.

**CHARACTER OF WORK:** The applicant has requested Department of the Army authorization to construct a 70' bulkhead and a 4' x 60' pier with an 8' x 60' wharf and 20' x 20' deck on Grand Caillou Bayou as detailed in the attached plans. The pier structure will extend a total of 68' into the waterway. Approximately 15.5 cubic yards of fill material will be placed behind the bulkhead. Preliminary review of the information furnished by the applicant indicates that approximately 0.003 acre of jurisdictional other waters of the U.S. will be permanently impacted by the project implementation.

It is presumed that the applicant has designed the project to avoid and minimize direct and secondary adverse impacts to the maximum extent practicable.

The comment period for the Department of Army and the Louisiana Department of Environmental Quality WQC will close in **20 days** from the date of this joint public notice. Written comments, including suggestions for modifications or objections to the proposed work, stating reasons thereof, are being solicited from anyone having interest in this permit and/or this WQC request and must be mailed so as to be received before or by the last day of the comment period. Letters concerning the Corps of Engineers permit application must reference the applicant's name and the Permit Application Number, and be mailed to the Corps of Engineers at the address above, **ATTENTION: REGULATORY BRANCH**. Similar letters concerning the Water Quality Certification must reference the applicant's name and the WQC application number and be mailed to the Louisiana Department of Environmental Quality at the address above (take WQC language out if only Sec. 10). Individuals or parties may request an extension of time in which to comment on the proposed work by writing or e-mailing the Corps of Engineers Project Manager listed above. Any request must be specific and substantively supportive of the requested extension, and received by this office prior to the end of the initial comment period. The Section Chief will review the request and the requestor will be promptly notified of the decision to grant or deny the request. If granted, the time extension will be continuous to the initial comment period and, inclusive of the initial comment period, will not exceed a total of 30 calendar days.

### **Corps of Engineers Permit Criteria**

The decision whether to issue a permit will be based on an evaluation of the probable impacts, including cumulative impacts of the proposed activity on the public interest. That decision will reflect the national concern for both protection and utilization of important resources. The benefit which reasonably may be expected to accrue from the proposal must be balanced against its reasonably foreseeable detriments. All factors which may be relevant to the proposal will be considered including the cumulative effects thereof; among those are conservation, economics, aesthetics, general environmental concerns, wetlands, historic properties, fish and wildlife values, flood hazards, floodplain values, land use, navigation, shoreline erosion and accretion, recreation, water supply and conservation, water quality, energy needs, safety, food and fiber production, mineral needs, considerations of property ownership and, in general, the needs and welfare of the people.

The US Army Corps of Engineers is soliciting comments from the public, federal, state, and local agencies and officials, Indian Tribes, and other interested parties in order to consider and evaluate the impacts of this proposed activity. Any comments received will be considered by the US Army Corps of Engineers to determine whether to make, modify, condition, or deny a permit for this proposal. To make this decision, comments are used to assess impacts on endangered species, historic properties, water quality, general environmental effects, and other public interest factors listed above. Comments are used in the preparation of an Environmental Assessment and/or an Environmental Impact Statement pursuant to the National Environmental Policy Act. Comments are also used to determine the need for a public hearing and to determine the overall public interest of the proposed activity.

The New Orleans District is unaware of properties listed on the National Register of Historic Places near the proposed work. The possibility exists that the proposed work may



damage or destroy presently unknown archeological, scientific, pre-historical, historical sites, or data. Issuance of this public notice solicits input from the State Archeologist and State Historic Preservation Officer regarding potential impacts to cultural resources.

Our initial finding is that the proposed work would neither affect any species listed as endangered by the U.S. Departments of Interior or Commerce, nor affect any habitat designated as critical to the survival and recovery of any endangered species.

The proposed activity is located in waters known to be utilized by the West Indian Manatee (*Trichechus manatus*). The project although in an area known to be utilized by the manatee does not have good foraging habitat and with special conditions added to the potential authorization, the Corps has determined that this activity is not likely to adversely affect the West Indian Manatee.

This notice initiates the Essential Fish Habitat (EFH) consultation requirements of the Magnuson-Stevens Fishery Conservation and Management Act. The applicant's proposal would result in the destruction or alteration of up to 0.003 acres of EFH utilized by various life stages of red drum and penaeid shrimp. Our initial determination is that the proposed action would not have a substantial adverse impact on EFH or federally managed fisheries in the Gulf of Mexico. Our final determination relative to project impacts and the need for mitigation measures is subject to review by and coordination with the National Marine Fisheries Service.

If the proposed work involves deposits of dredged or fill material into navigable waters, the evaluation of the probable impacts will include the application of guidelines established by the Administrator of the Environmental Protection Agency. Also, a certification that the proposed activity will not violate water quality standards will be required from the Department of Environmental Quality, Office of Environmental Services before a permit is issued.

Any person may request, in writing, within the comment period specified in this notice, that a public hearing be held to consider this application. Requests for public hearings shall state, with particularity, the reasons for holding a public hearing. You are requested to communicate the information contained in this notice to any other parties whom you deem likely to have interest in the matter.

The applicant has certified that the proposed activity described in the application complies with and will be conducted in a manner that is consistent with the Louisiana Coastal Resources Program. The Department of the Army permit will not be issued unless the applicant received approval or a waiver of the Coastal Use Permit by the Department of Natural Resources.

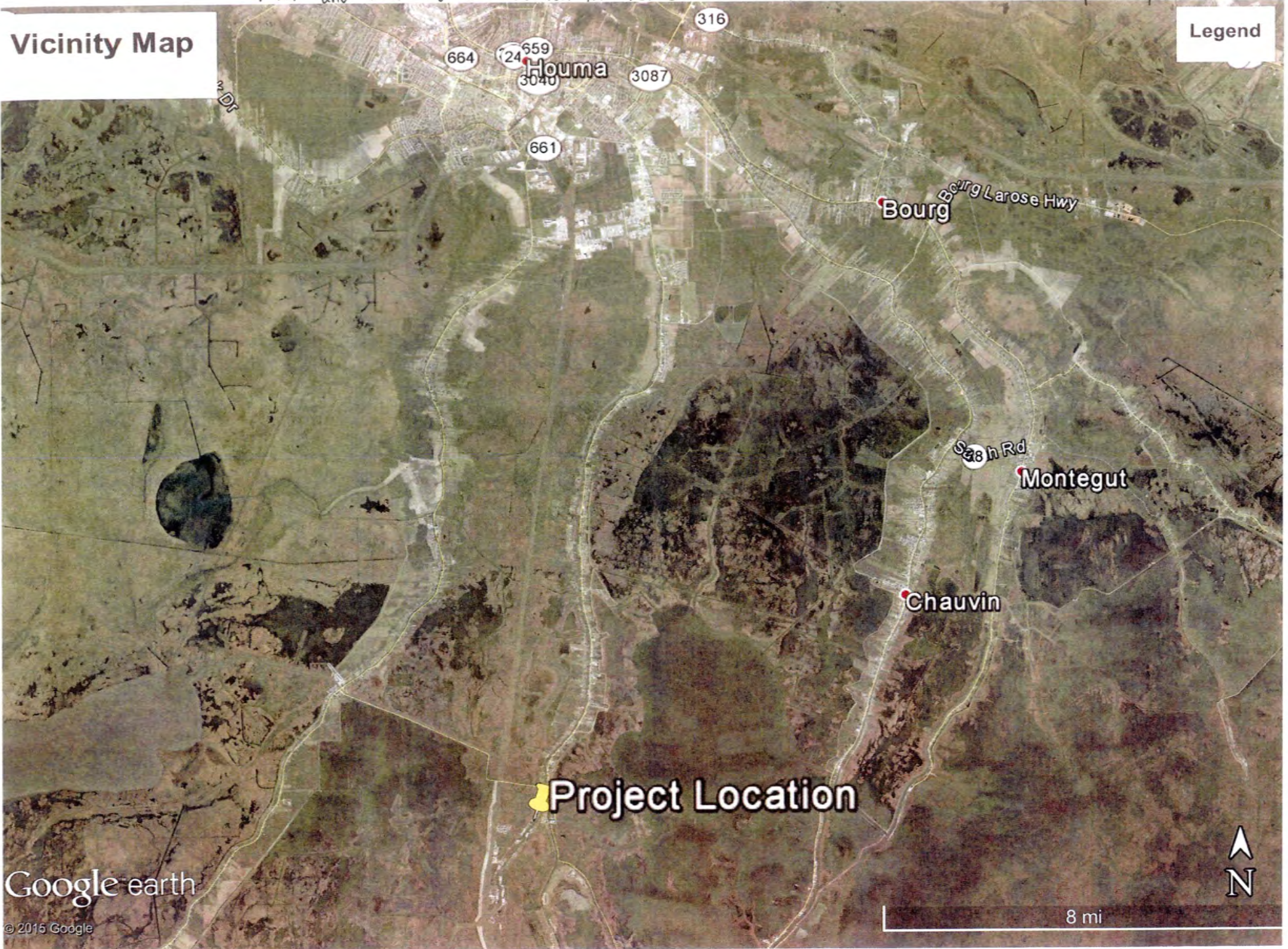
JOHN M. HERMAN  
Chief, Central Evaluation Section  
Regulatory Branch

Enclosures



Vicinity Map

Legend



Google earth

© 2015 Google





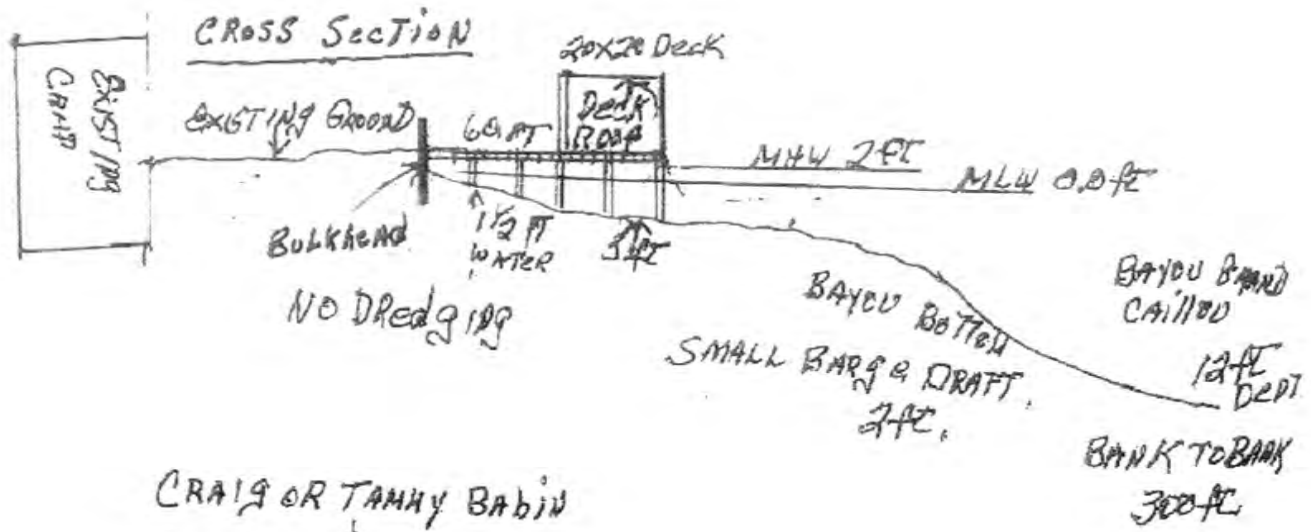
29 22 23.7 -90 43 6.7

© 2015 Google

GOOGLE

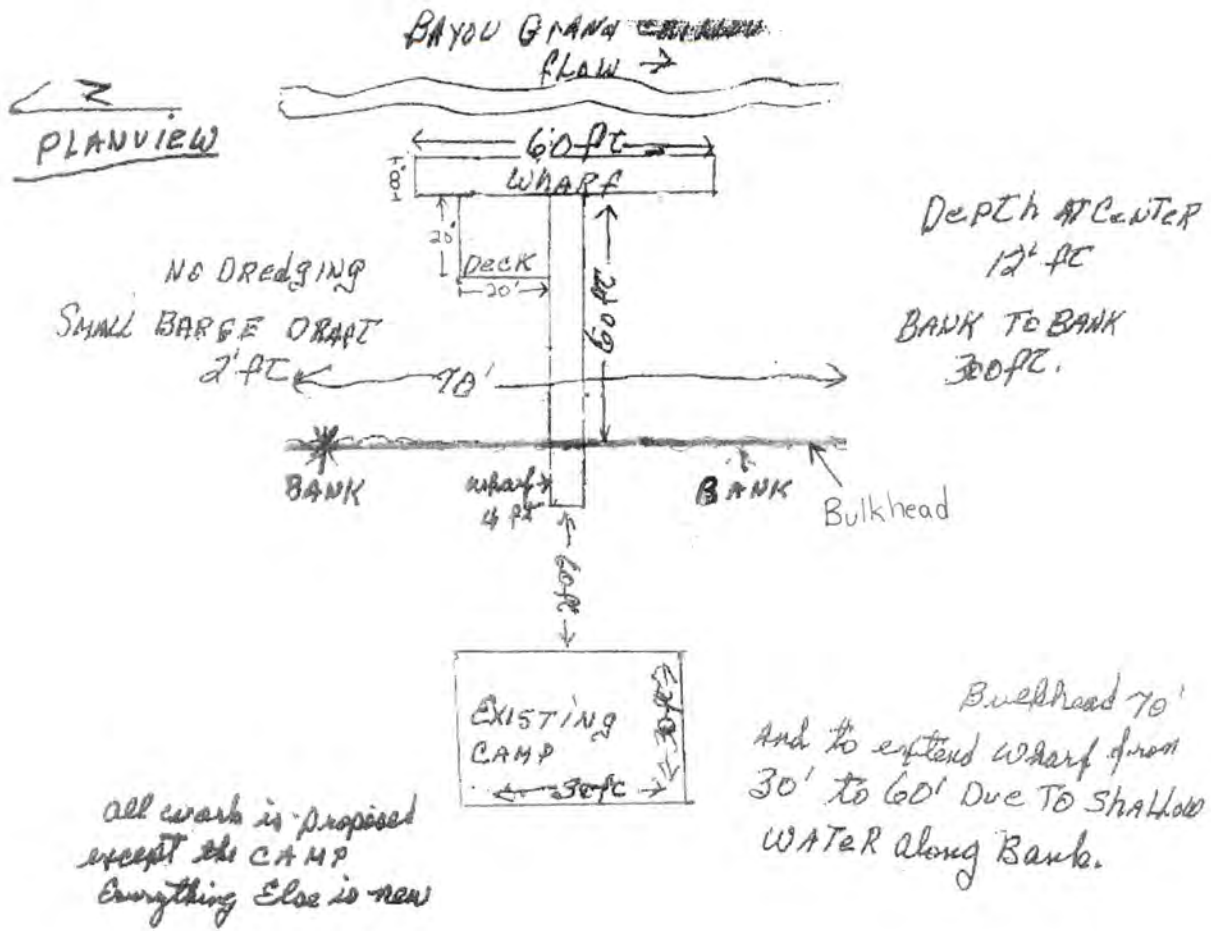
Imagery Date: 1/25/2015 29°22'24.29" N 90°43'04.01" W elev 0 ft





CRAIG OR TAMMY BABIN  
 8191 SHRIMPERS ROW  
 WHARF + GAZOBO

Location: Lat 29° 22' 23.7"N, Lon - 90° 43' 6.7"W



Applicant: Craig and Tammy Babin

Location: Lat 29° 22' 23.7" N, Lon -90° 43' 6.7" W