

# JOINT PUBLIC NOTICE

June 19, 2017

United States Army  
Corps of Engineers  
New Orleans District  
Regulatory Branch  
7400 Leake Avenue  
New Orleans, Louisiana 70118

State of Louisiana  
Department of Environmental Quality  
ATTN: Water Quality Certifications  
Post Office Box 4313  
Baton Rouge, Louisiana 70821-4313

(504) 862-2045  
[jennifer.e.burkett@usace.army.mil](mailto:jennifer.e.burkett@usace.army.mil)  
Project Manager  
Jennifer Burkett  
Permit Application Number  
MVN 2014-1698 EBB

(225) 219-3225  
Project Manager  
Elizabeth Hill  
WQC Application Number  
WQC 141107-01

Interested parties are hereby notified that a permit application has been received by the New Orleans District of the U.S. Army Corps of Engineers pursuant to: [ ] Section 10 of the Rivers and Harbors Act of March 3, 1899 (30 Stat. 1151; 33 USC 403); and/or [X] Section 404 of the Clean Water Act (86 Stat. 816; 33 USC 1344).

Application has also been made to the Louisiana Department of Environmental Quality for a Water Quality Certification (WQC) in accordance with statutory authority contained in LRS30:2047 A(3), and provisions of Section 401 of the Clean Water Act (P.L.95-17).

## **DETENTION POND ON BAYOU VINCENT IN ST. TAMMANY PARISH**

**NAME OF APPLICANT:** St. Tammany Parish at 21415 Koop Drive, Mandeville, Louisiana 70726.

**LOCATION OF WORK:** Bayou Vincent, between Ben Thomas Road and Interstate 12, in St. Tammany Parish, Louisiana, as shown on the attached drawings.

Hydrologic Unit Code: 08090201; Liberty Bayou – Tchefuncte  
River Latitude: 30.30603, Longitude: -89.78269

**CHARACTER OF WORK:** To install and maintain a 21.48-acre detention pond for increased flood storage and improved drainage. Project implementation will require permanent impacts to 12.01 acres of forested wetlands and 1.03 acres of Other Waters of the US. 264,426 cubic yards of material will be excavated, 10,900 will be used on-site, and excess cut (225,526 cubic yards) will be hauled off-site to an upland soil disposal facility. This project was previously advertised on November 10, 2014. The applicant proposes to buy credits from a mitigation bank to offset any unavoidable losses to wetland functions caused by project implementation.

The comment period for the Department of the Army Permit and the Louisiana Department of Environmental Quality WQC will close **20 days** from the date of this joint public notice. Written comments, including suggestions for modifications or objections to the proposed work, stating reasons thereof, are being solicited from anyone having interest in this permit and/or this WQC request and must be mailed so as to be received before or by the last day of the comment period.

Letters concerning the Corps of Engineers permit application must reference the applicant's name and the Permit Application Number, and be mailed to the Corps of Engineers at the address above, **ATTENTION: REGULATORY BRANCH**. Similar letters concerning the Water Quality Certification must reference the applicant's name and the WQC Application number and be mailed to the Louisiana Department of Environmental Quality at the address above. **Individuals or parties may request an extension of time in which to comment on the proposed work by writing or e-mailing the Corps of Engineers Project Manager listed above. Any request must be specific and substantively supportive of the requested extension, and received by this office prior to the end of the initial comment period. The Section Chief will review the request and the requestor will be promptly notified of the decision to grant or deny the request. If granted, the time extension will be continuous to the initial comment period and, inclusive of the initial comment period, will not exceed a total of 30 calendar days.**

The application for this proposed project is on file with the Louisiana Department of Environmental Quality and may be examined during weekdays between 8:00 a.m. and 4:30 p.m. Copies may be obtained upon payment of costs of reproduction.

### **Corps of Engineers Permit Criteria**

The decision whether to issue a permit will be based on an evaluation of the probable impacts, including cumulative impacts of the proposed activity on the public interest. That decision will reflect the national concern for both protection and utilization of important resources. The benefit which reasonably may be expected to accrue from the proposal must be balanced against its reasonably foreseeable detriments. All factors which may be relevant to the proposal will be considered including the cumulative effects thereof; among those are conservation, economics, aesthetics, general environmental concerns, wetlands, historic properties, fish and wildlife values, flood hazards, floodplain values, land use, navigation, shoreline erosion and accretion, recreation, water supply and conservation, water quality, energy needs, safety, food and fiber production, mineral needs, considerations of property ownership and, in general, the needs and welfare of the people.

The U.S. Army Corps of Engineers is soliciting comments from the public, federal, state, and local agencies and officials, Indian Tribes, and other interested parties in order to consider and evaluate the impacts of this proposed activity. Any comments received will be considered by the U.S. Army Corps of Engineers to determine whether to make, modify, condition, or deny a permit for this proposal. To make this decision, comments are used to assess impacts on endangered species, historic properties, water quality, general environmental effects, and other public interest factors listed above. Comments are used in the preparation of an Environmental Assessment and/or an Environmental Impact Statement pursuant to the National Environmental Policy Act. Comments are also used to determine the need for a public hearing and to determine the overall public interest of the proposed activity.

The New Orleans District is unaware of properties listed on the National Register of Historic Places near the proposed work. The possibility exists that the proposed work may damage or destroy presently unknown archeological, scientific, prehistorical, historical sites, or data. Issuance of this public notice solicits input from the State Archeologist and State Historic Preservation Officer regarding potential impacts to cultural resources.

Our initial finding is that the proposed work would neither affect any species, nor habitat designated as critical to the recovery of any species, listed as endangered by the U.S. Department of Commerce.

Utilizing Standard Local Operating Procedure for Endangered Species in Louisiana (SLOPES), dated October 22, 2014, between the U.S. Army Corps of Engineers, New Orleans and U.S. Fish and Wildlife Service, Ecological Services Office, the Corps has determined that the proposed activity would have no effect on any species listed as endangered by the U.S. Department of Interior.

This notice initiates the Essential Fish Habitat (EFH) consultation requirements of the Magnuson-Stevens Fishery Conservation and Management Act. The applicant's proposal would result in the destruction or alteration of **N/A** acres of **EFH** utilized by various life stages of red drum and penaeid shrimp. Our initial determination is that the proposed action would not have a substantial adverse impact on EFH or federally managed fisheries in the Gulf of Mexico. Our final determination relative to project impacts and the need for mitigation measures is subject to review by and coordination with the National Marine Fisheries Service.

If the proposed work involves deposits of dredged or fill material into navigable waters, the evaluation of the probable impacts will include the application of guidelines established by the Administrator of the Environmental Protection Agency. Also, a certification that the proposed activity will not violate applicable water quality standards will be required from the Department of Environmental Quality before a permit is issued.

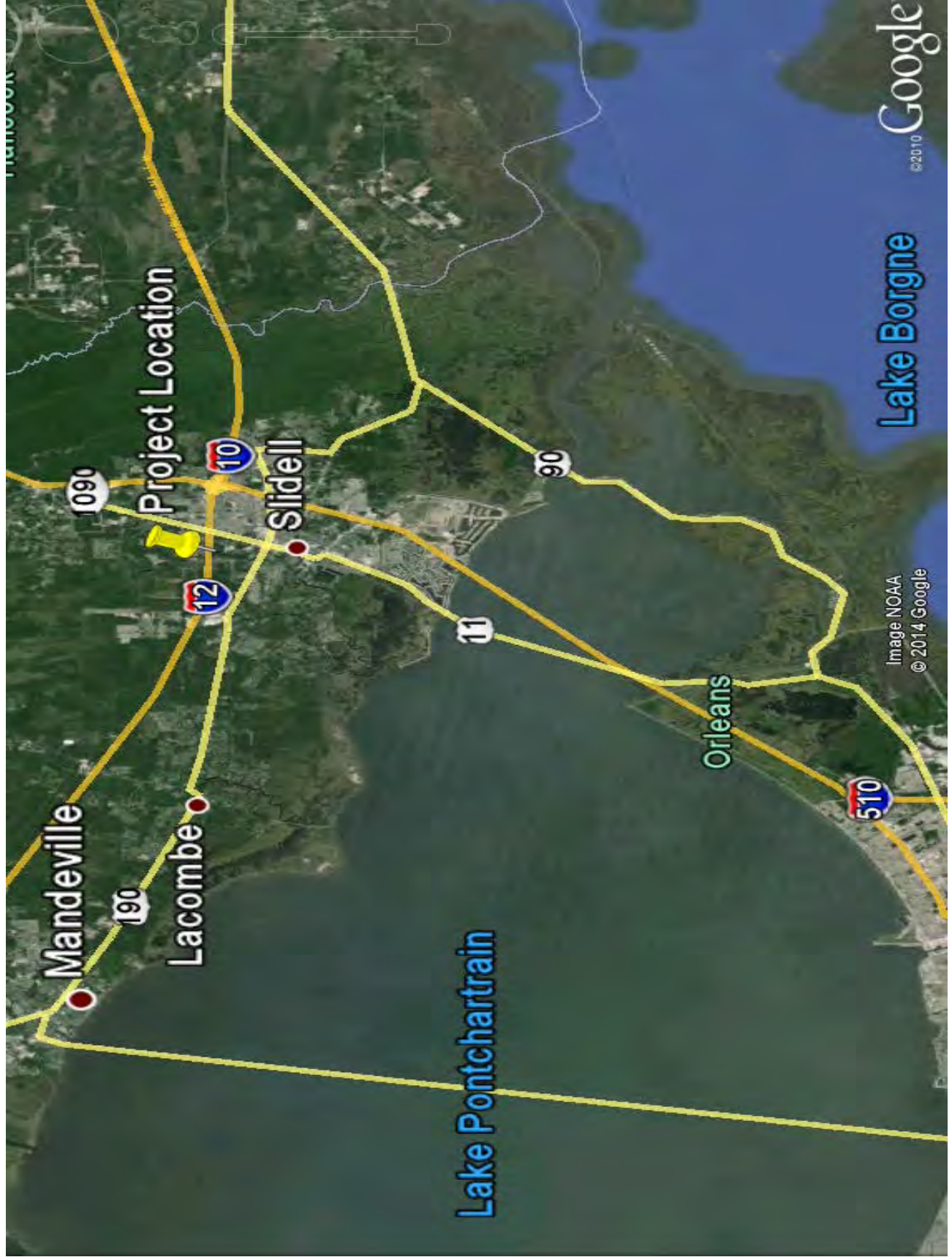
The applicant has certified that the proposed activity described in the application complies with and will be conducted in a manner that is consistent with the Louisiana Coastal Resources Program. The Department of the Army permit will not be issued unless the applicant received approval or a waiver of the Coastal Use Permit by the Department of Natural Resources.

Any person may request, in writing, within the comment period specified in this notice, that a public hearing be held to consider this application. Requests for public hearings shall state, with particularity, the reasons for holding a public hearing.

You are requested to communicate the information contained in this notice to any other parties whom you deem likely to have interest in the matter.

Michael V. Farabee  
Chief, Eastern Evaluation Section

Enclosures



Mandeville

190

Lacombe

Project Location

1090

12

Slidell

Lake Pontchartrain

11

90

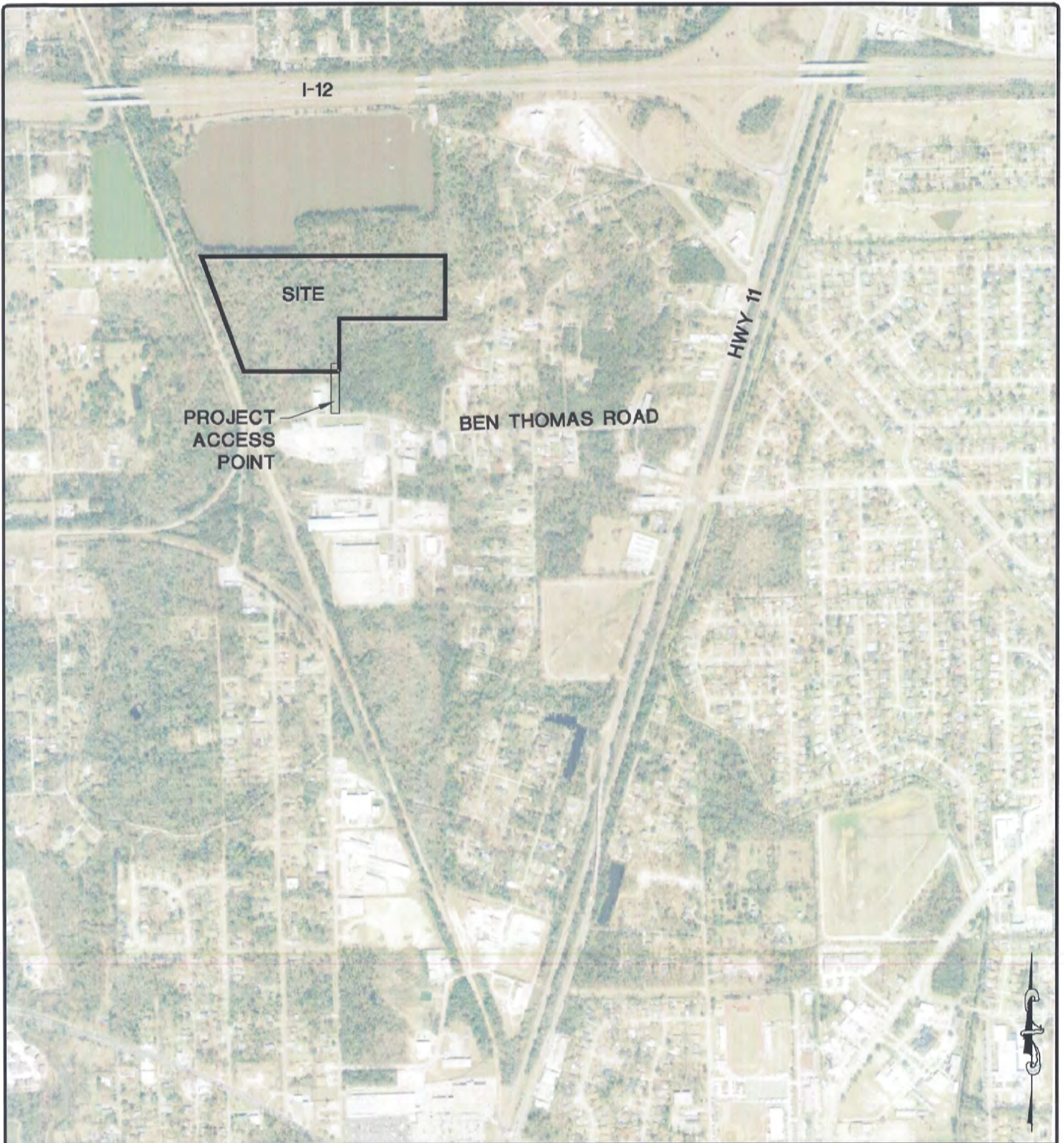
Orleans

510

Lake Borgne

©2010 Google

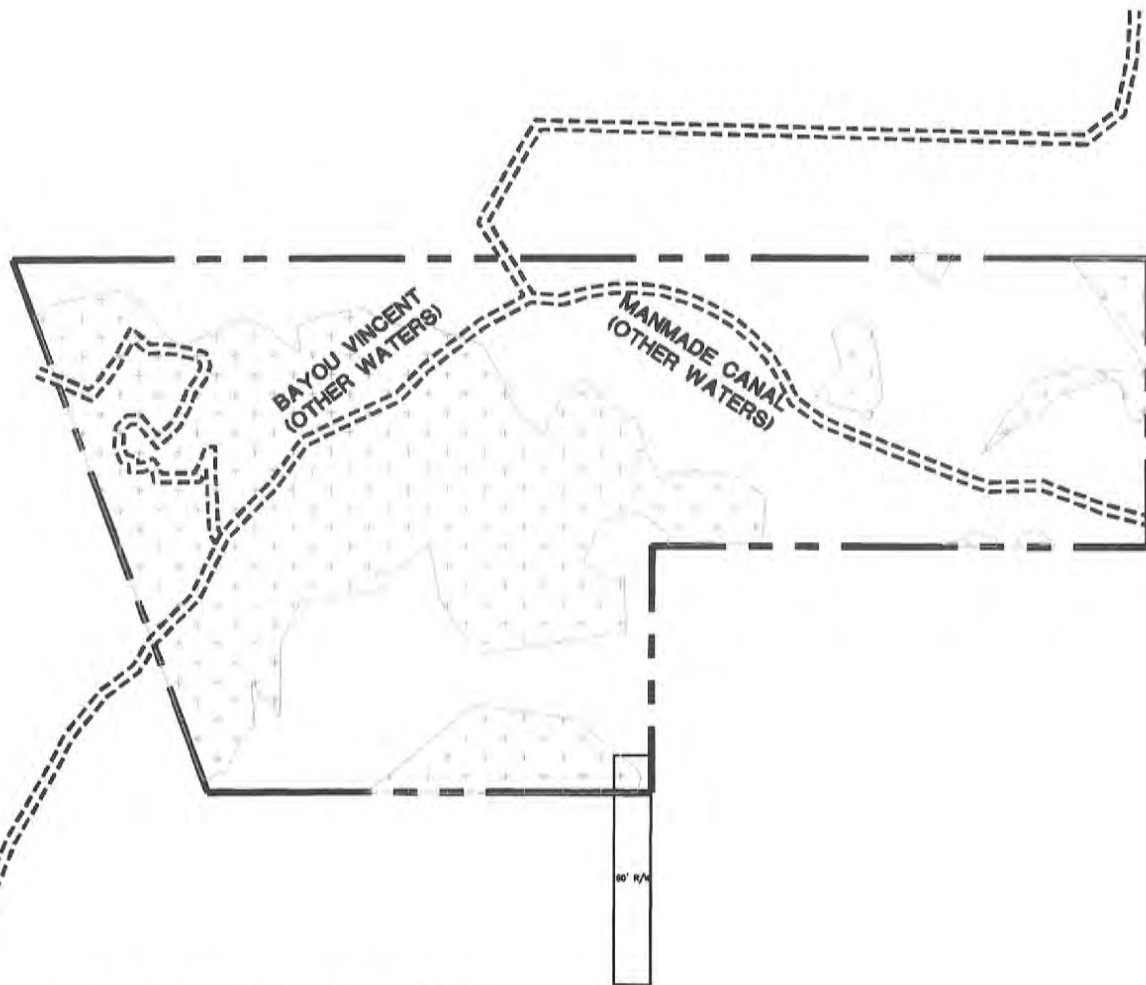
Image NOAA  
© 2014 Google


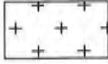




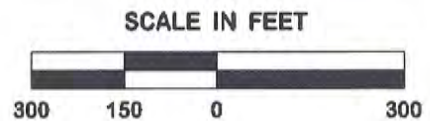
**DDG**  
WWW.DDGPC.COM  
THIBODAUX \ COVINGTON \ HOUSTON \ BATON ROUGE \ HOUMA

**DUPLANTIS DESIGN GROUP, PC**  
CIVIL ENGINEERING \* ARCHITECTURE  
34 LOUIS PRIMA DRIVE COVINGTON, LA 70433  
PHONE: 985.249.6180 || FAX: 985.249.6190

**1. VICINITY MAP**  
**BEN THOMAS ROAD PROJECT**  
**SECTION 34, TOWNSHIP 8S, RANGE 14E**  
**ST. TAMMANY PARISH, LOUISIANA**  
**LATITUDE 30.306040**  
**LONGITUDE -89.782700**      DATE: 4/17/14



-  TOTAL PROJECT-26.34 ACRES
-  WETLANDS TO BE IMPACTED-12.01 ACRES
-  NON WET-13.82 ACRES
-  OTHER WATERS-1.03 ACRES

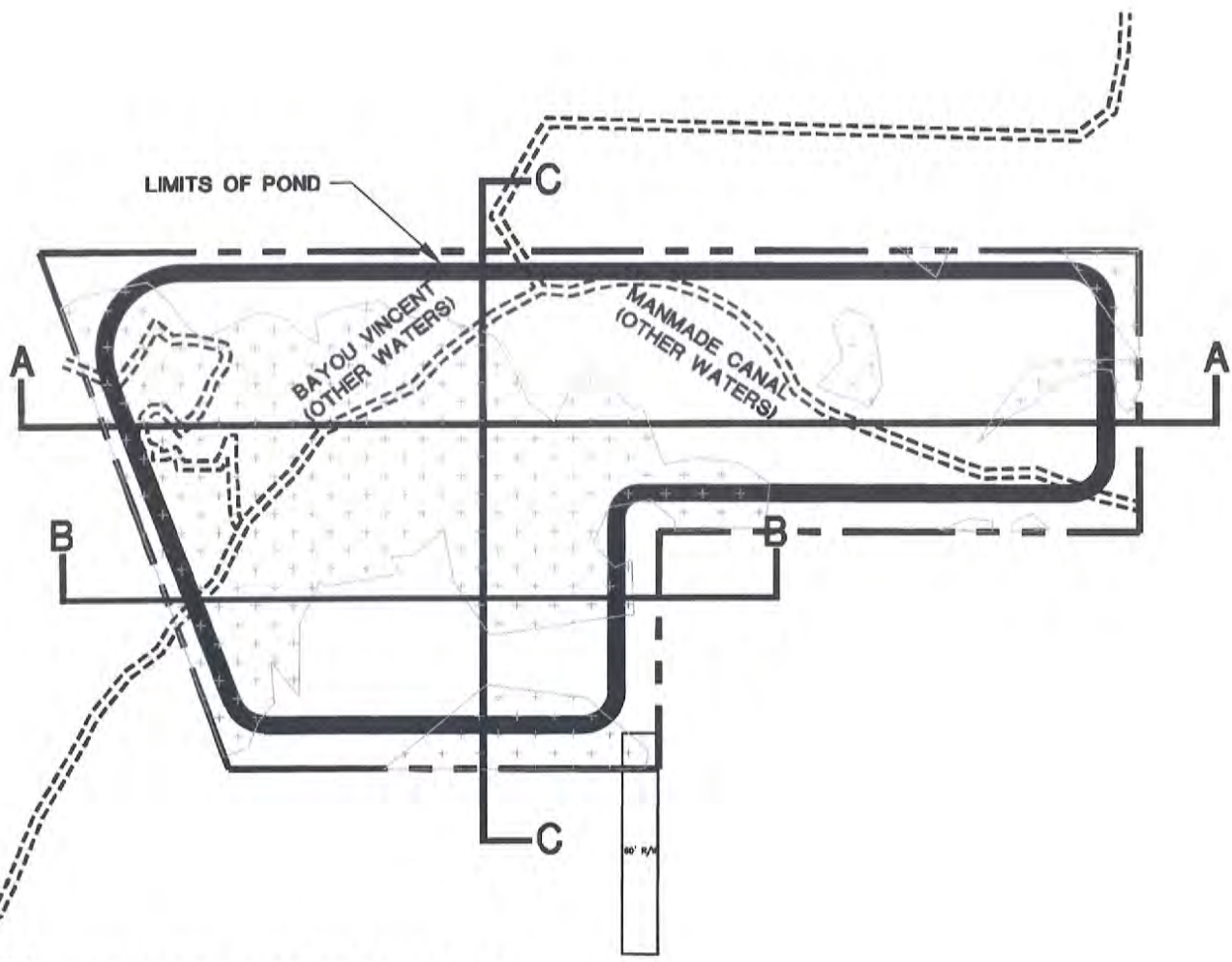



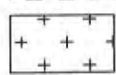


**DDG**  
 WWW.DDGPC.COM  
 THIBODAUx \ COVINGTON \ HOUSTON \ BATON ROUGE \ HOUMA

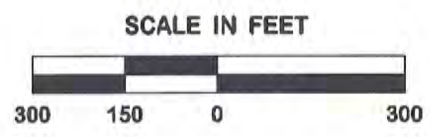
**DUPLANTIS DESIGN GROUP, PC**  
 CIVIL ENGINEERING • ARCHITECTURE  
 34 LOUIS PRIMA DRIVE COVINGTON, LA 70433  
 PHONE: 985.249.6180 \\ FAX: 985.249.6190

**2. EXISTING SITE PLAN  
 BEN THOMAS ROAD PROJECT  
 SECTION 34, TOWNSHIP 8S, RANGE 14E  
 ST. TAMMANY PARISH, LOUISIANA**

DATE: 4/17/14



-  TOTAL PROJECT-26.34 ACRES
-  WETLANDS TO BE IMPACTED-12.01 ACRES
-  NON WET-13.82 ACRES
-  OTHER WATERS-1.03 ACRES

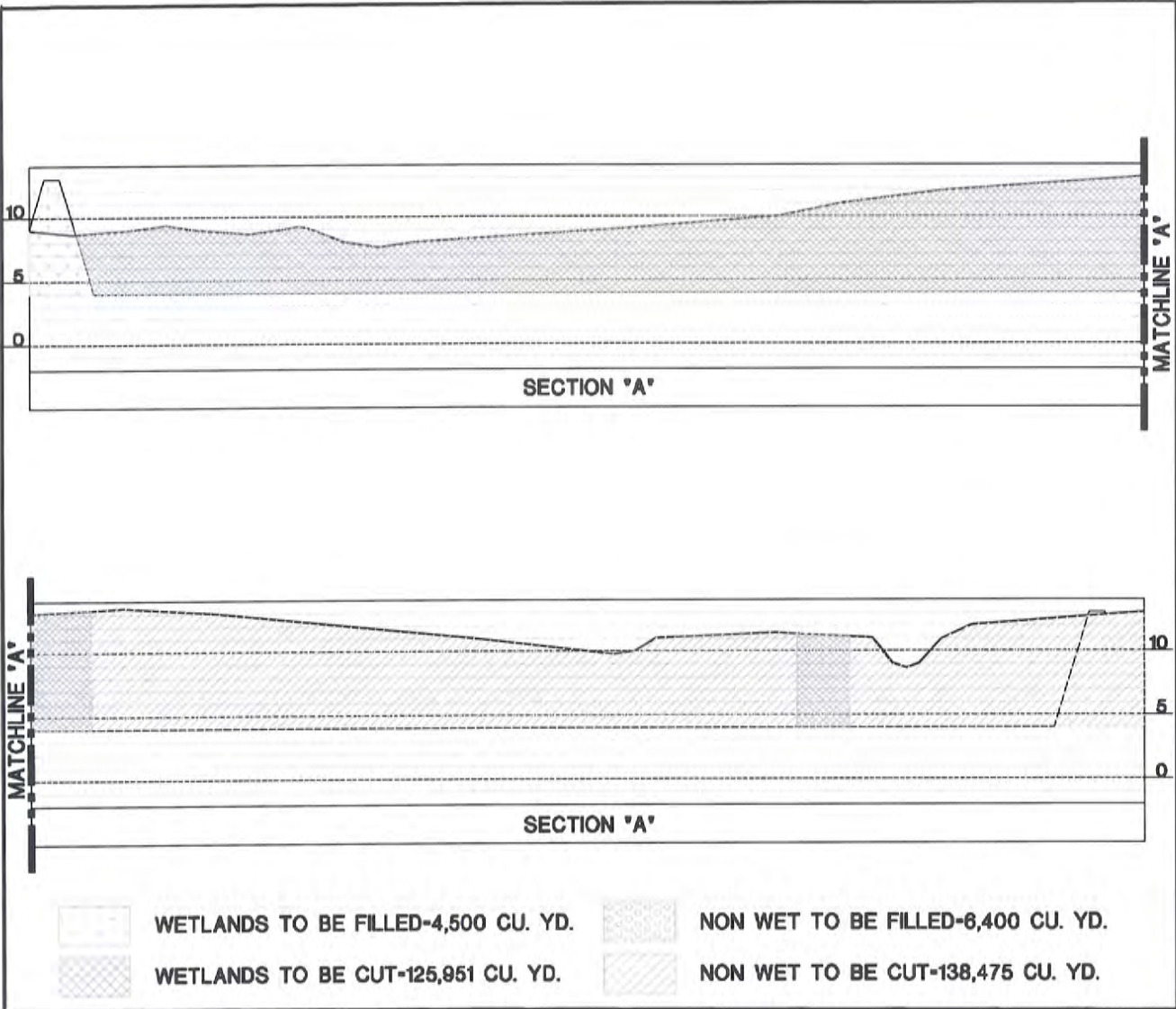


**DDG**  
 WWW.DDGPC.COM  
 THIBODAUX \ COVINGTON \ HOUSTON \ BATON ROUGE \ HOUMA

**DUPLANTIS DESIGN GROUP, PC**  
 CIVIL ENGINEERING • ARCHITECTURE  
 34 LOUIS PRIMA DRIVE COVINGTON, LA 70433  
 PHONE: 985.249.6180 || FAX: 985.249.6190

**3. PROPOSED SITE PLAN  
 BEN THOMAS ROAD PROJECT  
 SECTION 34, TOWNSHIP 8S, RANGE 14E  
 ST. TAMMANY PARISH, LOUISIANA**

DATE: 4/17/14

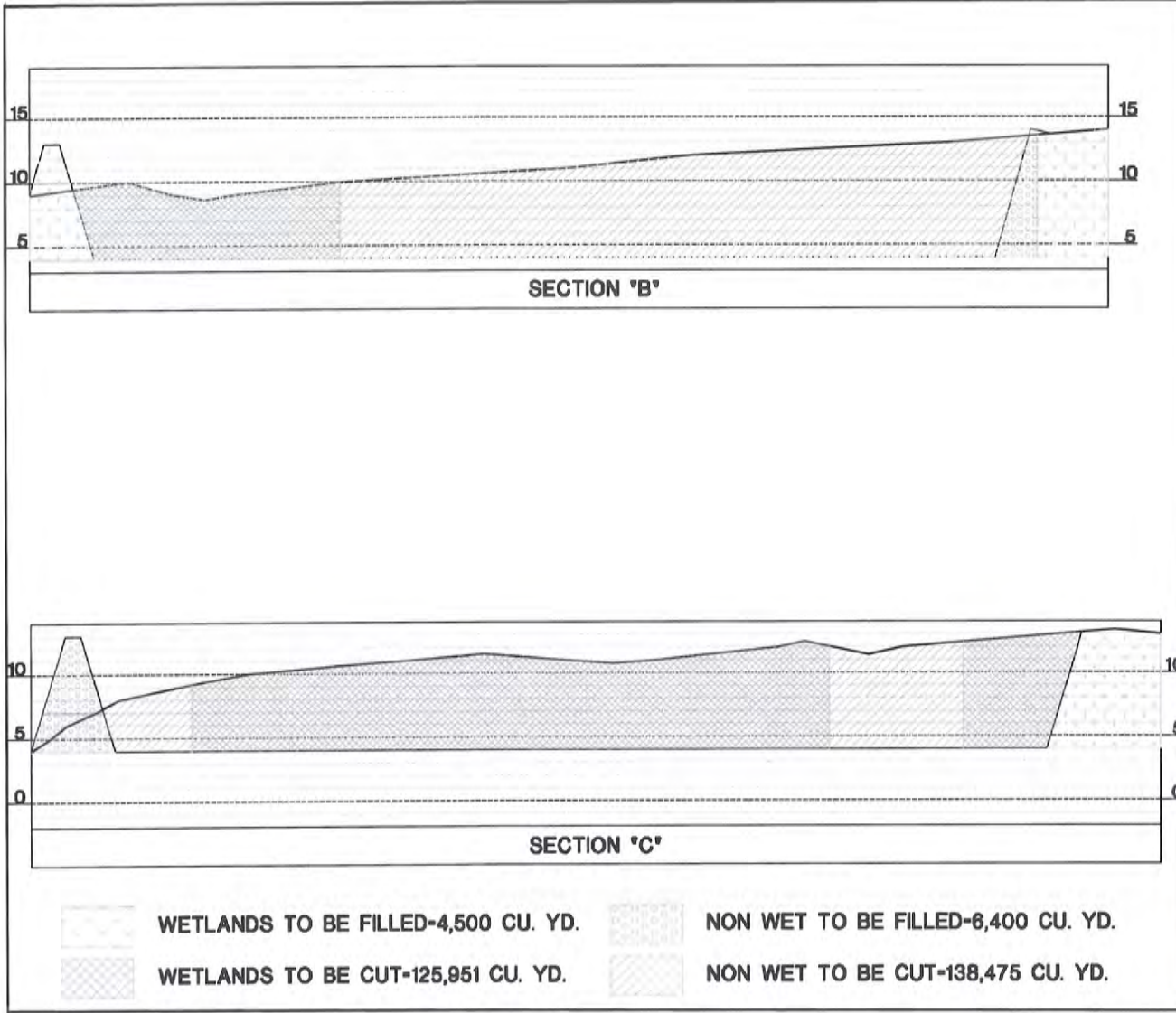


**4. CROSS SECTIONS**  
**BEN THOMAS ROAD PROJECT**  
**SECTION 34, TOWNSHIP 8S, RANGE 14E**  
**ST. TAMMANY PARISH, LOUISIANA**

**DDG**  
 CIVIL ENGINEERING • ARCHITECTURE  
**DUPLANTIS DESIGN GROUP, PC**  
 34 Louis Prima Drive Covington, LA 70433  
 WWW.DDGPC.COM PHONE: 985-249-6180 || Fax: 985-249-6790  
 THIBODAUX | COVINGTON | HOUSTON | BATON ROUGE | HOUMA

DATE: 4-17-14





**5. CROSS SECTIONS**  
**BEN THOMAS ROAD PROJECT**  
**SECTION 34, TOWNSHIP 8S, RANGE 14E**  
**ST. TAMMANY PARISH, LOUISIANA**

**DDG**  
 CIVIL ENGINEERING • ARCHITECTURE  
 34 LOUIS PRIMA DRIVE COVINGTON, LA 70433  
 PHONE: 985.249.6180 || FAX: 985.249.6190  
 WWW.DDGPC.COM

**THIBODAUX | COVINGTON | HOUSTON | BATON ROUGE | HOUMA**

DATE: 4-17-14