



REPLY TO
ATTENTION OF

DEPARTMENT OF THE ARMY
NEW ORLEANS DISTRICT, CORPS OF ENGINEERS
P.O. BOX 60267
NEW ORLEANS, LOUISIANA 70160-0267

July 28, 2014

Operations Division
Eastern Evaluation Section

(504) 862-2045
jennifer.e.burkett@usace.army.mil
Project Manager
Jennifer Burkett
SUBJECT: MVN 2014-1193 EBB

PUBLIC NOTICE

Interested parties are hereby notified that a permit application has been received by the New Orleans District of the U.S. Army Corps of Engineers pursuant to: [X] Section 10 of the Rivers and Harbors Act of March 3, 1899 (30 Stat. 1151; 33 USC 403); and/or [] Section 404 of the Clean Water Act (86 Stat. 816; 33 USC 1344).

BOATHOUSE ON BAYOU TERRE AUX BOEUFS IN ST. BERNARD PARISH

NAME OF APPLICANT: Gregory John Pucheu c/o N&N Construction, LLC at 317 E. Magistrate Street, Chalmette, Louisiana 70043.

LOCATION OF WORK: Left descending bank of Bayou Terre aux Boeufs, at 6331 Delacroix Highway, in St. Bernard Parish, Louisiana, as shown on the attached drawings.

HUC: 08090203; Eastern Louisiana Coastal

CHARACTER OF WORK: To install and maintain a 38' x 60' boathouse with four slips adjacent to an existing bulkhead. The structures will extend 38' into the bayou, which is approximately 180' wide at this location. All work will be accomplished from the water. No adverse impacts to special aquatic sites are proposed; no compensatory mitigation is anticipated at this time.

The comment period for the Department of the Army Permit will close **15 days** from the date of this public notice. Written comments, including suggestions for modifications or objections to the proposed work, stating reasons therefore, are being solicited from anyone having interest in this permit request. Letters must reference the applicant's name and the subject number, be addressed and mailed to the above address, ATTENTION: REGULATORY BRANCH. **Individuals or parties may request an extension of time in which to comment on the proposed work by writing or e-mailing the Corps of Engineers Project Manager listed above. Any request must be specific and substantively supportive of the requested**

extension, and received by this office prior to the end of the initial comment period. The Section Chief will review the request and the requestor will be promptly notified of the decision to grant or deny the request. If granted, the time extension will be continuous to the initial comment period and, inclusive of the initial comment period, will not exceed a total of 30 calendar days.

The decision whether to issue a permit will be based on an evaluation of the probable impacts, including cumulative impacts of the proposed activity on the public interest. That decision will reflect the national concern for both protection and utilization of important resources. The benefit which reasonably may be expected to accrue from the proposal must be balanced against its reasonably foreseeable detriments. All factors which may be relevant to the proposal will be considered including the cumulative effects thereof; among those are conservation, economics, aesthetics, general environmental concerns, wetlands, historic properties, fish and wildlife values, flood hazards, floodplain values, land use, navigation, shoreline erosion and accretion, recreation, water supply and conservation, water quality, energy needs, safety, food and fiber production, mineral needs, considerations of property ownership and, in general, the needs and welfare of the people.

The U.S. Army Corps of Engineers is soliciting comments from the public, federal, state, and local agencies and officials, Indian Tribes, and other interested parties in order to consider and evaluate the impacts of this proposed activity. Any comments received will be considered by the U.S. Army Corps of Engineers to determine whether to make, modify, condition, or deny a permit for this proposal. To make this decision, comments are used to assess impacts on endangered species, historic properties, water quality, general environmental effects, and other public interest factors listed above. Comments are used in the preparation of an Environmental Assessment and/or an Environmental Impact Statement pursuant to the National Environmental Policy Act. Comments are also used to determine the need for a public hearing and to determine the overall public interest of the proposed activity.

The New Orleans District is unaware of properties listed on the National Register of Historic Places near the proposed work. The possibility exists that the proposed work may damage or destroy presently unknown archeological, scientific, prehistorical, historical sites, or data. Issuance of this public notice solicits input from the State Archeologist and State Historic Preservation Officer regarding potential impacts to cultural resources.

Our initial finding is that the proposed work would neither affect any species listed as endangered by the U.S. Departments of Interior or Commerce, nor affect any habitat designated as critical to the survival and recovery of any endangered species.

This notice initiates the Essential Fish Habitat (EFH) consultation requirements of the Magnuson-Stevens Fishery Conservation and Management Act. The applicant's proposal would result in the destruction or alteration of **N/A** acre of **EFH** utilized by various life stages of red drum and penaeid shrimp. Our initial determination is that the proposed action would not have a substantial adverse impact on EFH or federally managed fisheries in the Gulf of Mexico. Our final determination relative to project impacts and the need for mitigation measures is subject to review by and coordination with the National Marine Fisheries Service.

If the proposed work involves deposits of dredged or fill material into navigable waters, the evaluation of the probable impacts will include the application of guidelines established by the Administrator of the Environmental Protection Agency. Also, a certification that the proposed activity will not violate applicable water quality standards will be required from the Department of Environmental Quality before a permit is issued.

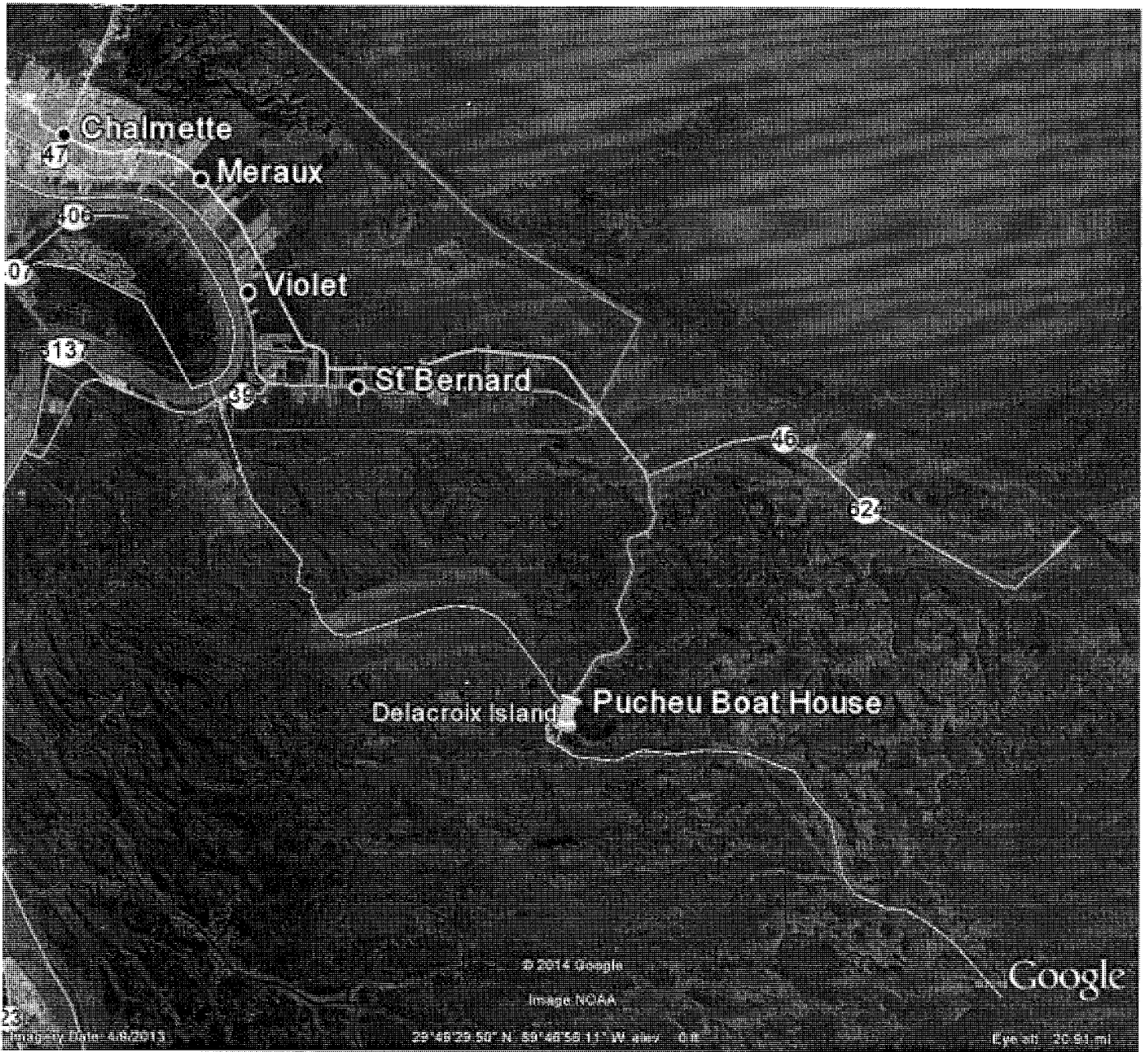
The applicant has certified that the proposed activity described in the application complies with and will be conducted in a manner that is consistent with the Louisiana Coastal Resources Program. The Department of the Army permit will not be issued unless the applicant received approval or a waiver of the Coastal Use Permit by the Department of Natural Resources.

Any person may request, in writing, within the comment period specified in this notice, that a public hearing be held to consider this application. Requests for public hearings shall state, with particularity, the reasons for holding a public hearing.

You are requested to communicate the information contained in this notice to any other parties whom you deem likely to have interest in the matter.

Michael V. Farabee
Chief, Eastern Evaluation Section

Enclosures





Pucheu Boat House

© 2014 Google

Google

Imagery Date: 05-2010

28°45'27.94" N 88°47'13.64" W elev. 0 ft

Eye alt: 342 ft

Proposed BOAT Shed for Gregory Jon Puckey

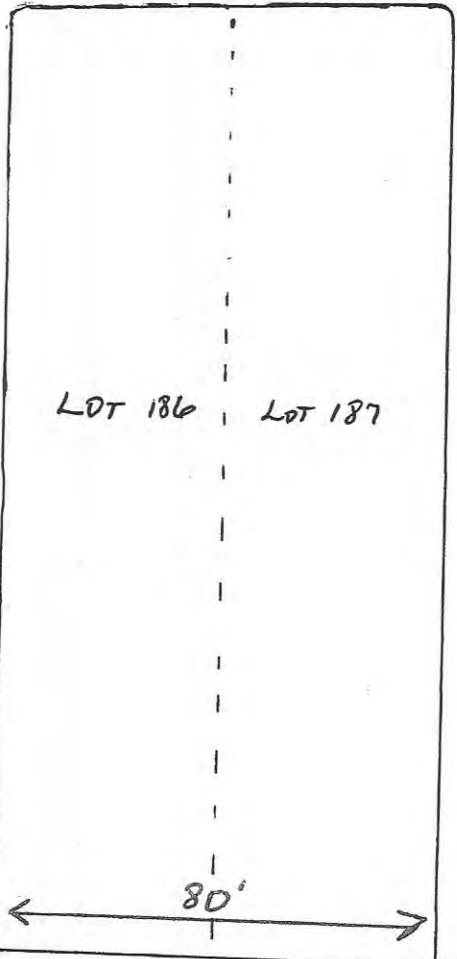
6331 Delacroix Hwy.

BAYOU TERRE AU BOUEF

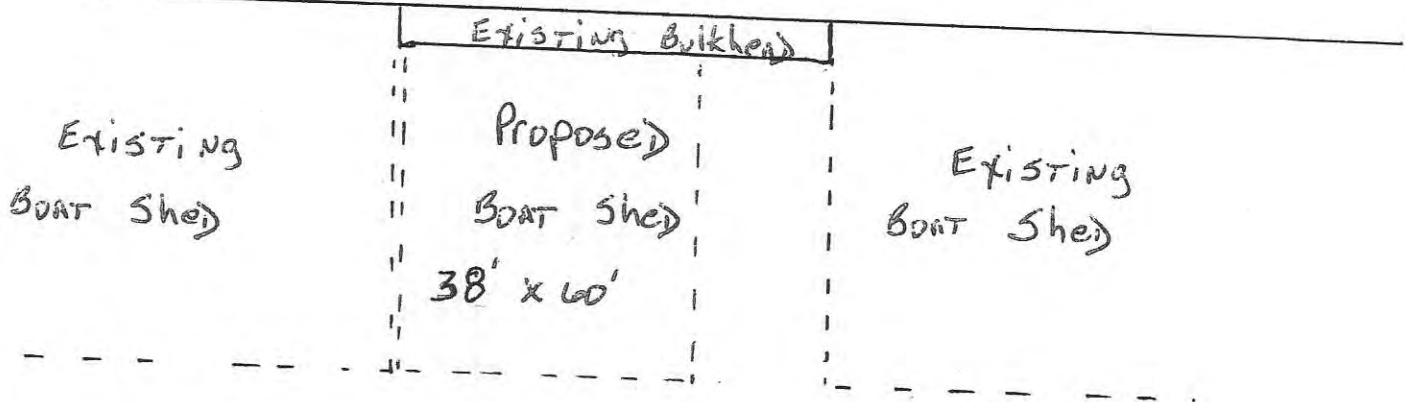
N
N

N 29° 45' 37.3

W 89° 47' 17.71



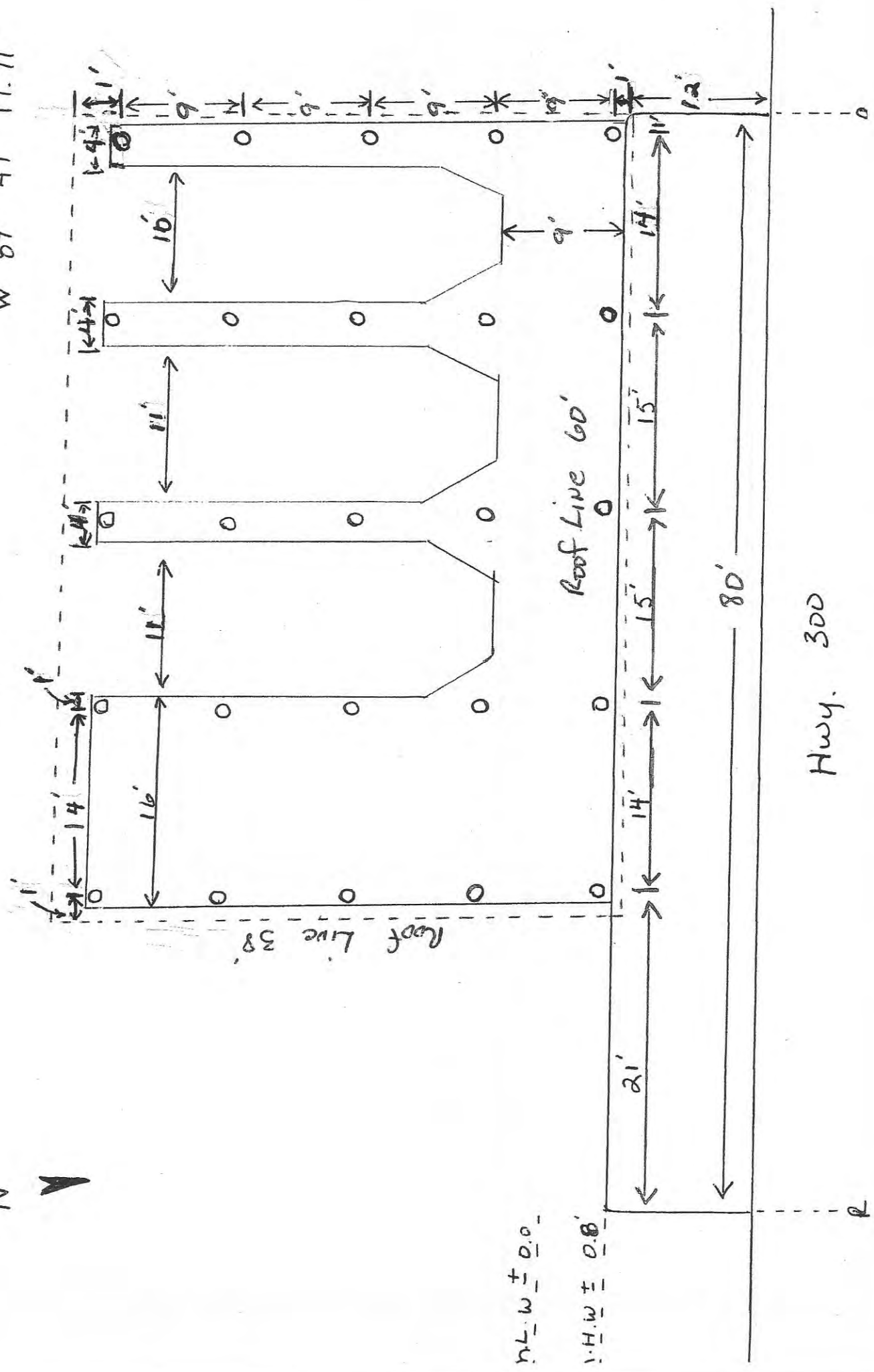
Hwy. 300



Proposed Boat Shed for Gregory Jon Picheu
 6331 Delacroix Hwy.

Bayou Terre Au Sauf

N 29° 45' 37.36"
 W 89° 47' 17.71"



n.l.w ± 0.0'
 i.H.w ± 0.8'

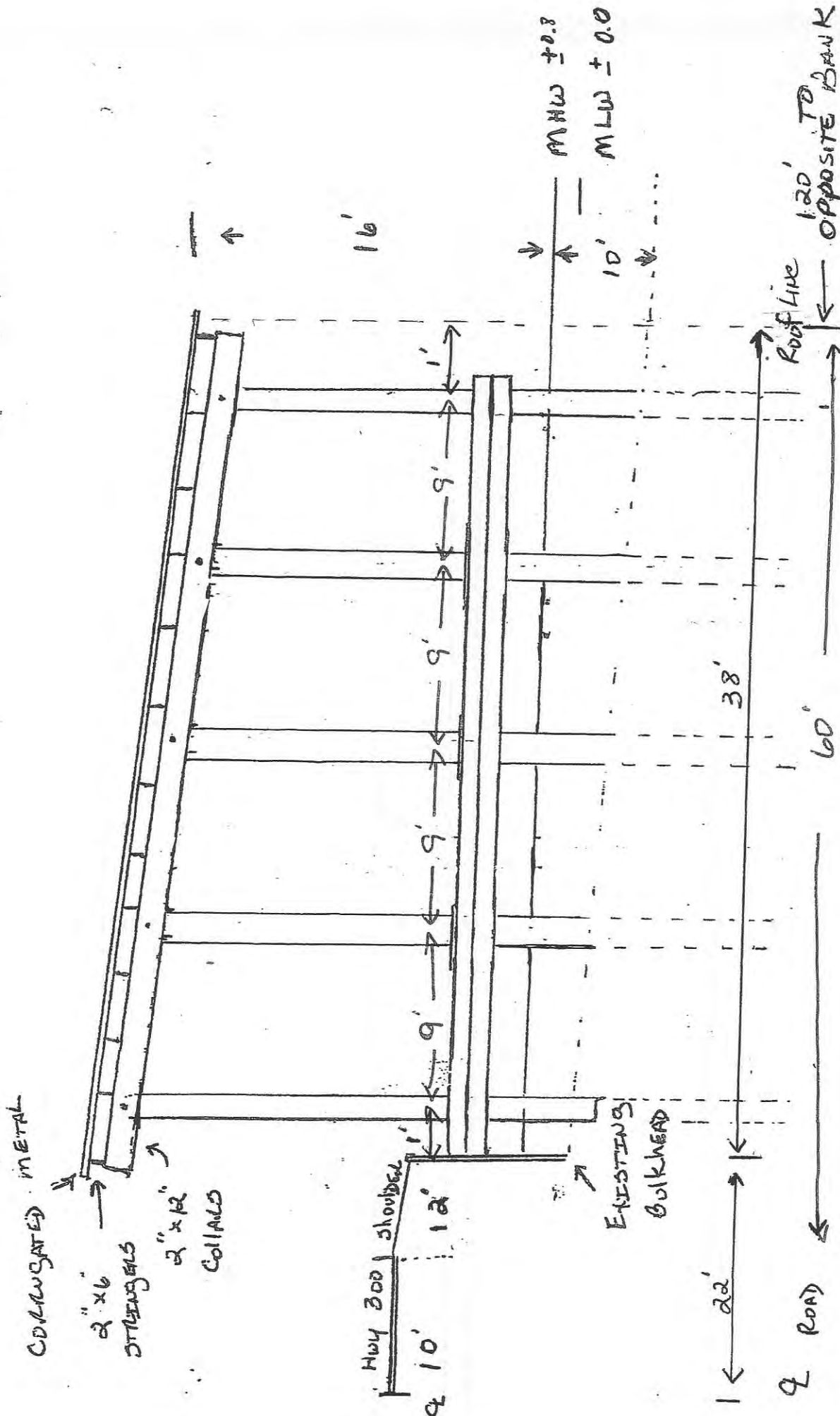
Hwy. 300

PROPOSED BOAT SHED TO BE BUILT ON GREGORY JON PUCHEV
 6331 DELACROIX HWY.

BAYOU TEME AU BOUVEF

← N

N 29° 45' 37.36"
 W 89° 47' 17.71"



MHW ± 0.8
 MLW ± 0.0

120' TO OPPOSITE BANK