

JOINT PUBLIC NOTICE

June 30, 2014

United States Army
Corps of Engineers
New Orleans District
Attn: Regulatory Branch
Post Office Box 60267
New Orleans, Louisiana 70160-0267

State of Louisiana
Department of Environmental Quality
Attn: Water Quality Certification Sec.
Post Office Box 4313
Baton Rouge, Louisiana 70821-4313

Project Manager: Bobby Quebedeaux
(504) 862-2224 / fax: (504) 862-2574
bobby.d.quebedeaux@usace.army.mil
Permit Application Number:
MVN-2014-1415-WJJ

Project Manager:
Elizabeth Johnson
(225) 219-3225 / fax: (225) 325-8125
WQC Application Number:
WQC-140626-02

Interested parties are hereby notified that a permit application has been received by the New Orleans District of the U.S. Army Corps of Engineers pursuant to: **[X]** Section 10 of the Rivers and Harbors Act of March 3, 1899 (30 Stat. 1151; 33 USC 403); and/or **[X]** Section 404 of the Clean Water Act (86 Stat. 816; 33 USC 1344).

The application has also been mailed to the Louisiana Department of Environmental Quality, for a Water Quality Certification (WQC) in accordance with statutory authority contained in Louisiana Revised Statute 30:2074 A(3), and provisions of Section 401 of the Clean Water Act (P.L. 95-17).

INSTALL A PUMP STATION AND IMPROVE AN EXISTING DRAINAGE CANAL IN ST. MARY PARISH

NAME OF APPLICANT: St. Mary Parish Government, Attn: Paul Naquin, Jr., 5th Floor
Courthouse Building, Franklin, Louisiana 70538

LOCATION OF WORK: At Franklin Canal & City Limit Canal at Willow Street in Franklin, Louisiana, in St. Mary Parish as shown on the attached vicinity map. (29.785833, -91.519722, Hydrologic Unit Code 08080102, Bayou Teche Watershed)

CHARACTER OF WORK: Installation of a pump station and improvement of an existing drainage canal, all to prevent flooding of residential areas. Project implementation would impact approximately 2.7 acres of jurisdictional emergent wetland impacts, to be compensated for through the purchase of credits from an approved mitigation bank in the same hydrologic basin.

The comment period for the Department of the Army Permit and the Louisiana Department of Environmental Quality WQC will close **20 days** from the date of this joint public notice. Written comments, including suggestions for modifications or objections to the proposed work, stating reasons thereof, are being solicited from anyone having interest in this permit and/or this WQC request and must be submitted so as to be received before or by the last day of the comment period. Letters concerning the Corps of Engineers permit application must reference the applicant's name and the Permit Application Number, and be forwarded to the Corps of Engineers at the address above, **ATTENTION: REGULATORY BRANCH**. Individuals or parties may request an extension of time in which to comment on the proposed work by writing, faxing, or e-mailing the Corps of Engineers Project Manager listed above. Any request must be specific and substantively supportive of the requested extension, and received by this office prior to the end of the initial comment period. The Section Chief will review the request and the requestor will be promptly notified of the decision to grant or deny the request. If granted, the time extension will be continuous to the initial comment period and, inclusive of the initial comment period, will not exceed a total of 30 calendar days. Letters concerning the Water Quality Certification must reference the applicant's name and the WQC Application number and be mailed to the Louisiana Department of Environmental Quality at the address above.

The application for this proposed project is on file with the Louisiana Department of Environmental Quality and may be examined during weekdays between 8:00 a.m. and 4:30 p.m. Copies may be obtained upon payment of costs of reproduction.

Corps of Engineers Permit Criteria

The decision whether to issue a permit will be based on an evaluation of the probable impacts, including cumulative impacts of the proposed activity on the public interest. That decision will reflect the national concern for both protection and utilization of important resources. The benefit which reasonably may be expected to accrue from the proposal must be balanced against its reasonably foreseeable detriments. All factors which may be relevant to the proposal will be considered including the cumulative effects thereof; among those are conservation, economics, aesthetics, general environmental concerns, wetlands, historic properties, fish and wildlife values, flood hazards, floodplain values, land use, navigation, shoreline erosion and accretion, recreation, water supply and conservation, water quality, energy needs, safety, food and fiber production, mineral needs, considerations of property ownership and, in general, the needs and welfare of the people.

The U.S. Army Corps of Engineers is soliciting comments from the public, federal, state, and local agencies and officials, Indian Tribes, and other interested parties in order to consider and evaluate the impacts of this proposed activity. Any comments received will be considered by the U.S. Army Corps of Engineers to determine whether to make, modify, condition, or deny a permit for this proposal. To make this decision, comments are used to assess impacts on endangered species, historic properties, water quality, general environmental effects, and other public interest factors listed above. Comments are used in the preparation of an Environmental Assessment and/or an Environmental Impact Statement pursuant to the National Environmental Policy Act. Comments are also used to determine the need for a public hearing and to determine the overall public interest of the proposed activity.

The New Orleans District is unaware of properties listed on the National Register of Historic Places near the proposed work. The possibility exists that the proposed work may damage or destroy presently unknown archeological, scientific, prehistorical, historical sites, or data. Issuance of this public notice solicits input from the State Archeologist and State Historic Preservation Officer regarding potential impacts to cultural resources.

Our initial finding is that the proposed work would neither affect any species listed as endangered by the U.S. Departments of Interior or Commerce, nor affect any habitat designated as critical to the survival and recovery of any endangered species.

This notice initiates the Essential Fish Habitat (EFH) consultation requirements of the Magnuson-Stevens Fishery Conservation and Management Act. The applicant's proposal may result in the destruction or alteration of 0.00 acres of EFH utilized by various life stages of red drum and penaeid shrimp. Our initial determination is that the proposed action would not have a substantial adverse impact on EFH or federally managed fisheries in the Gulf of Mexico. Our final determination relative to project impacts and the need for mitigation measures is subject to review by and coordination with the National Marine Fisheries Service.

If the proposed work involves deposits of dredged or fill material into navigable waters, the evaluation of the probable impacts will include the application of guidelines established by the Administrator of the Environmental Protection Agency. Also, a certification that the proposed activity will not violate applicable water quality standards will be required from the Department of Environmental Quality, before a permit is issued.

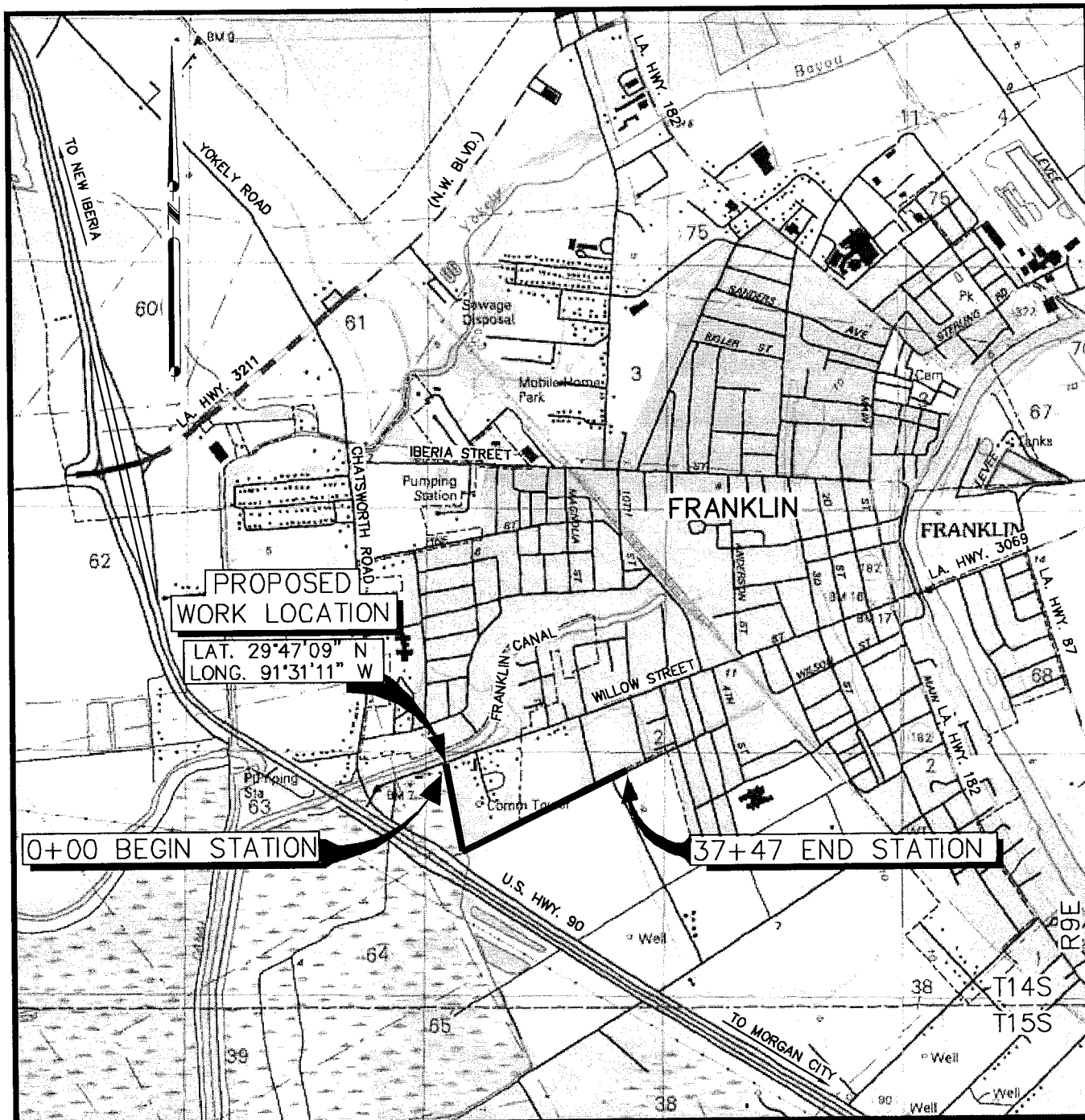
Any person may request, in writing, within the comment period specified in this notice, that a public hearing be held to consider this application. Requests for public hearings shall state, with particularity, the reasons for holding a public hearing.

The applicant has certified that the proposed activity described in the application complies with and will be conducted in a manner that is consistent with the Louisiana Coastal Resources Program. The Department of the Army permit will not be issued unless the applicant received approval or a waiver of the Coastal Use Permit by the Department of Natural Resources.

You are requested to communicate the information contained in this notice to any other parties whom you deem likely to have interest in the matter.

Darrell S. Barbara
Chief, Western Evaluation Section
Regulatory Branch

Enclosure



VICINITY PLAN

SCALE: 2000' 1000' 0' 2000'

COPIED FROM U.S.C. & G.S. QUADRANGLE
FRANKLIN & CENTERVILLE, LA. 1994

**PROPOSED: STORM WATER PUMP STATION
& DRAINAGE IMPROVEMENTS**

ON: WILLOW STREET

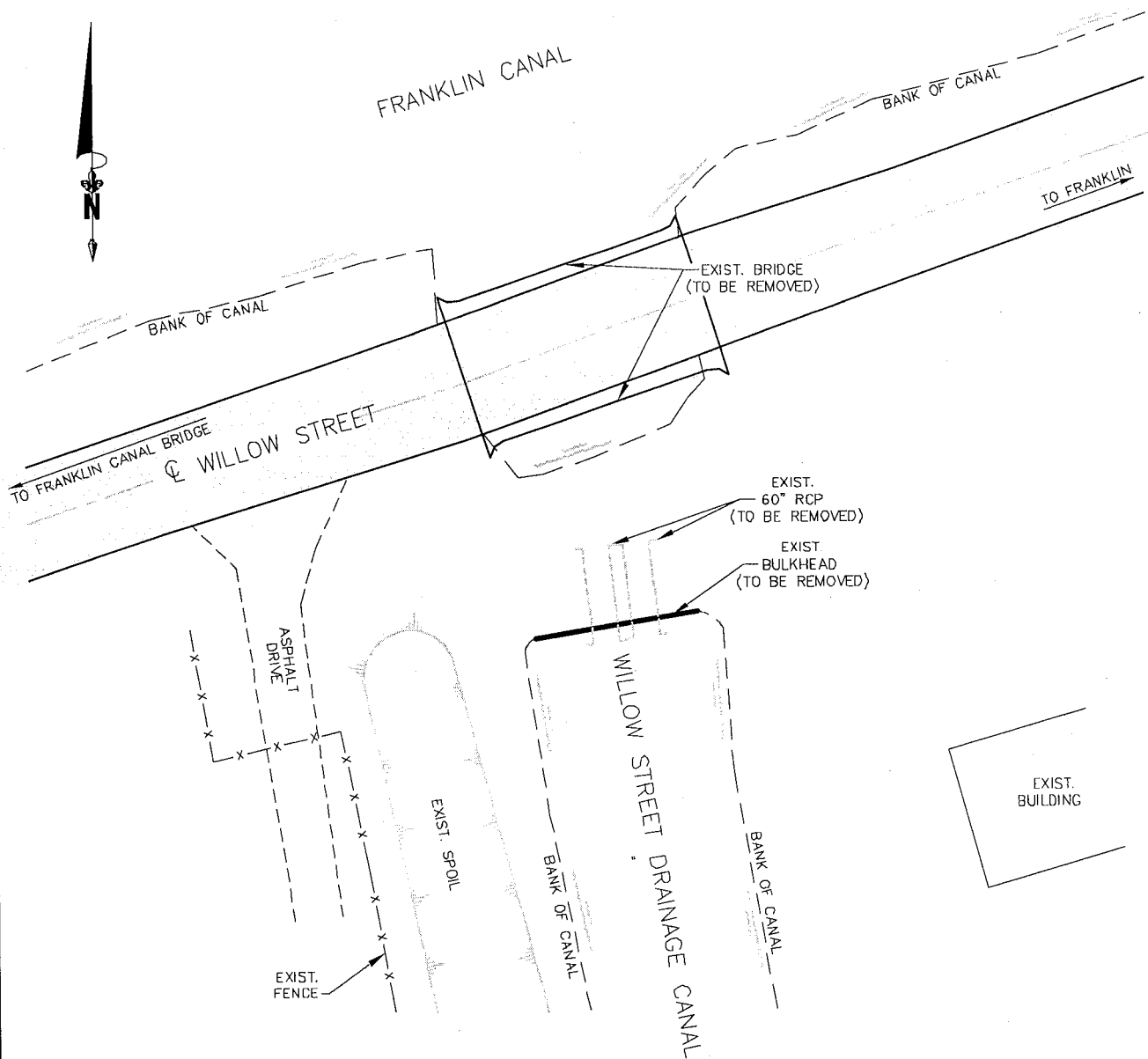
SITUATED IN: SECTIONS 2, T14S-R9E

APPLICATION BY: ST. MARY

PARISH GOVERNMENT


DATE: APRIL 11, 2014

SHEET 1 OF 12



EXISTING LAYOUT

EXISTING CONDITIONS
PLAN VIEW



PROPOSED: STORM WATER PUMP STATION
& DRAINAGE IMPROVEMENTS

ON: WILLOW STREET

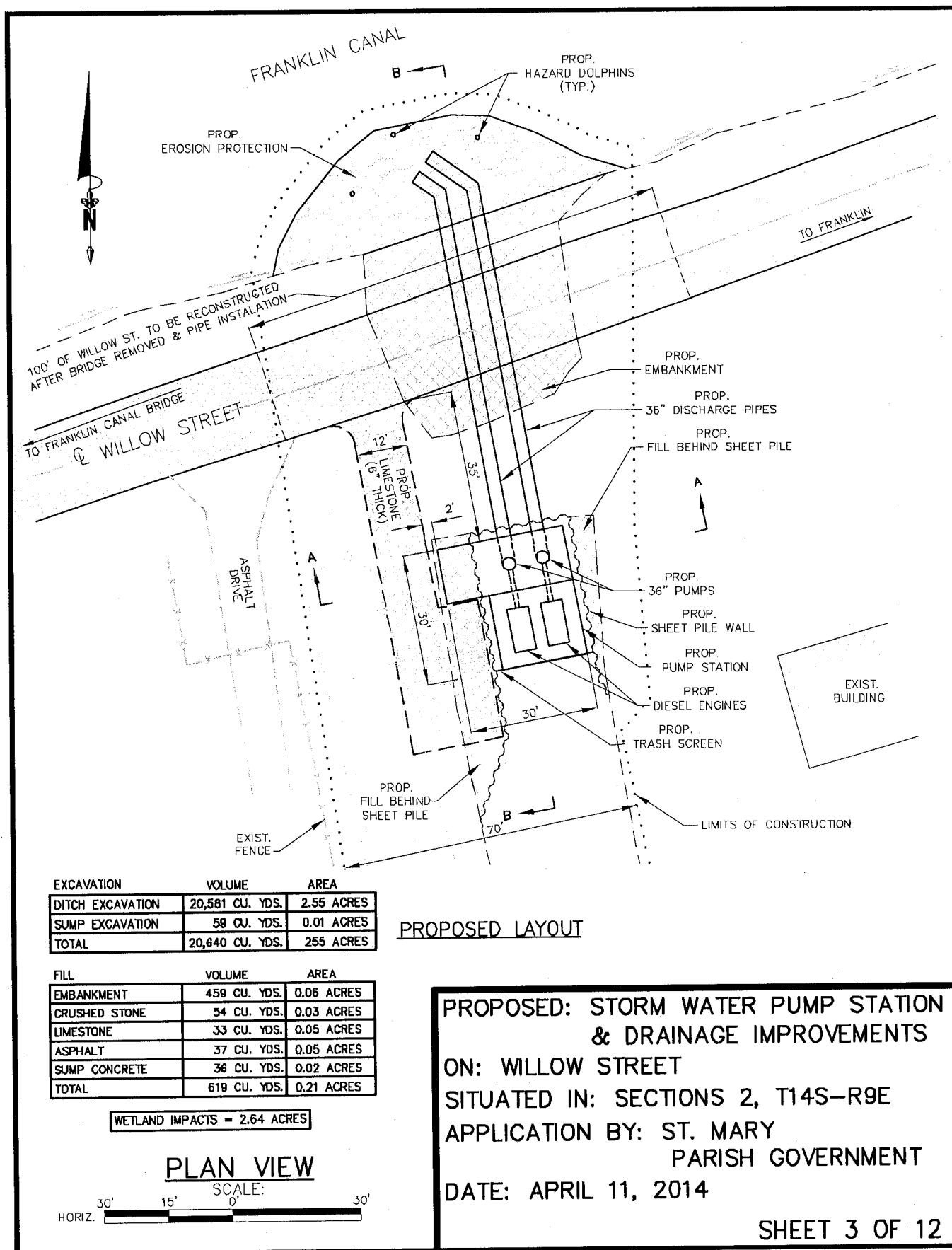
SITUATED IN: SECTIONS 2, T14S-R9E

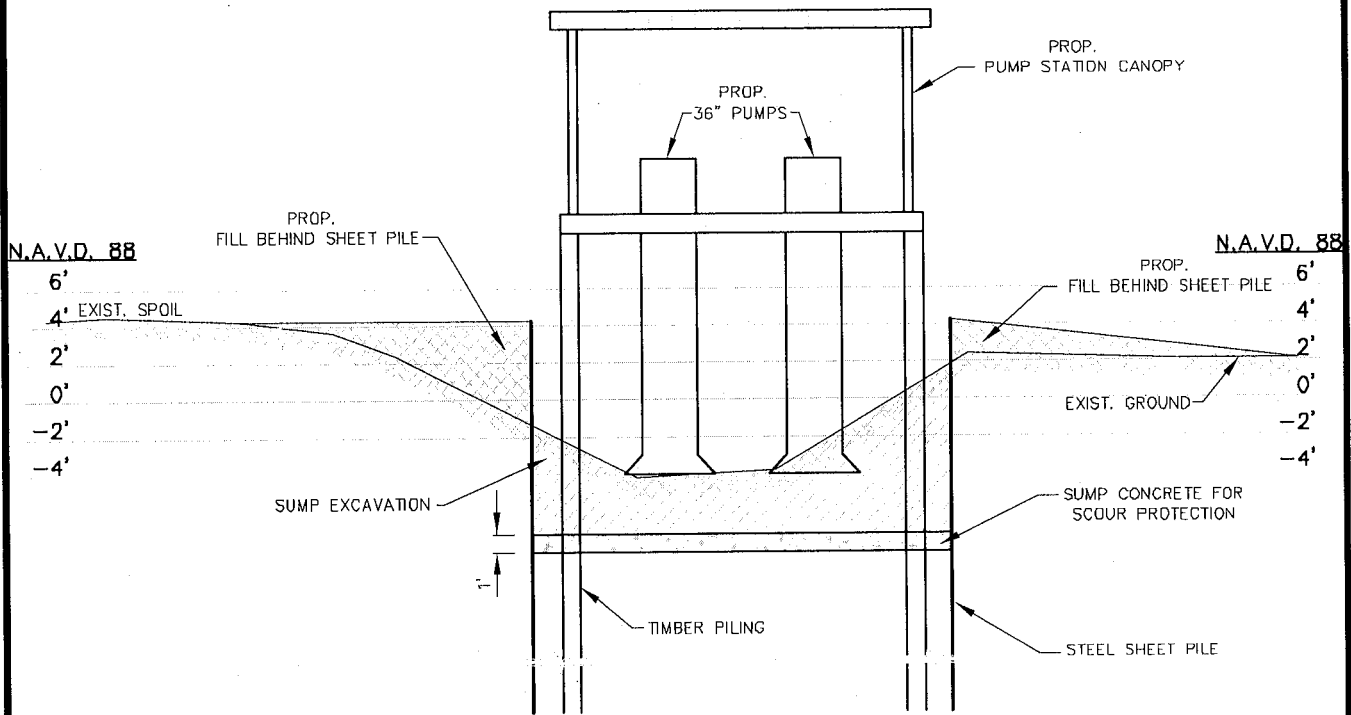
APPLICATION BY: ST. MARY

PARISH GOVERNMENT

DATE: APRIL 11, 2014

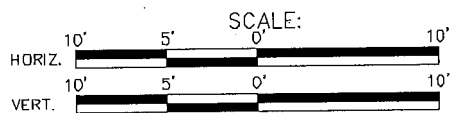
SHEET 2 OF 12



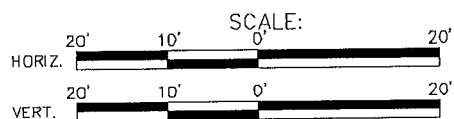
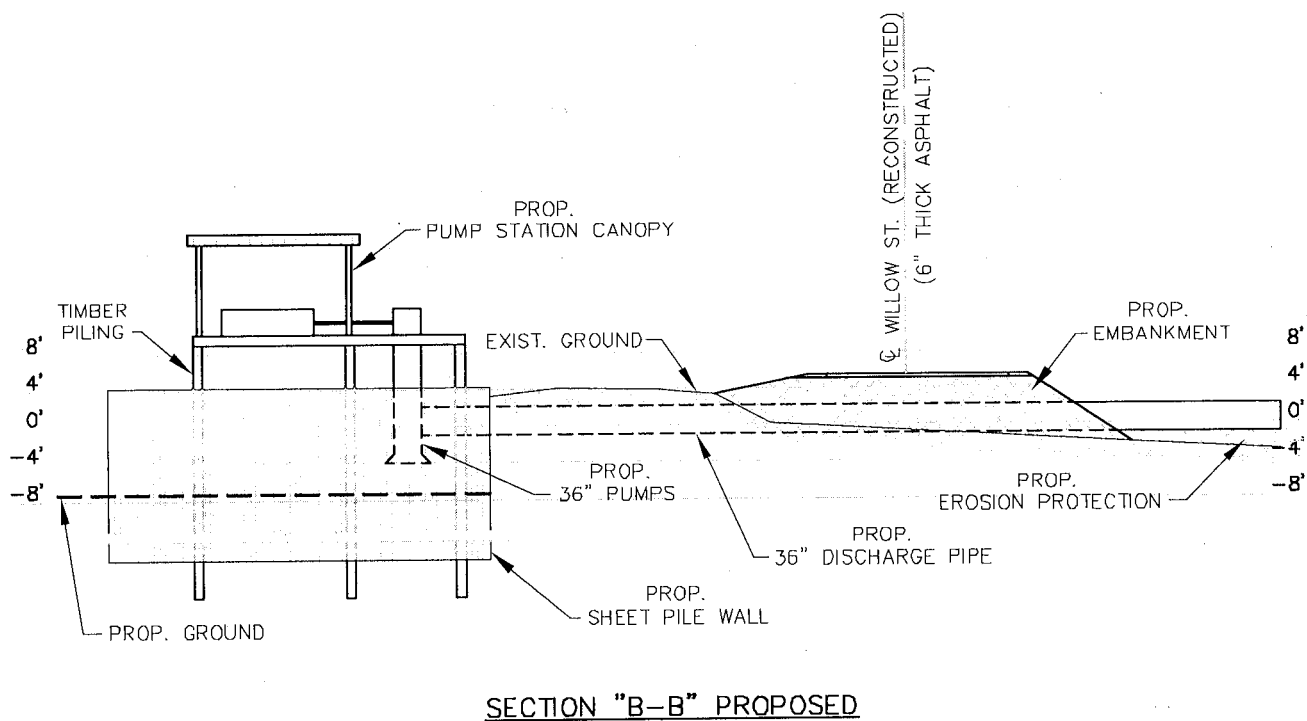
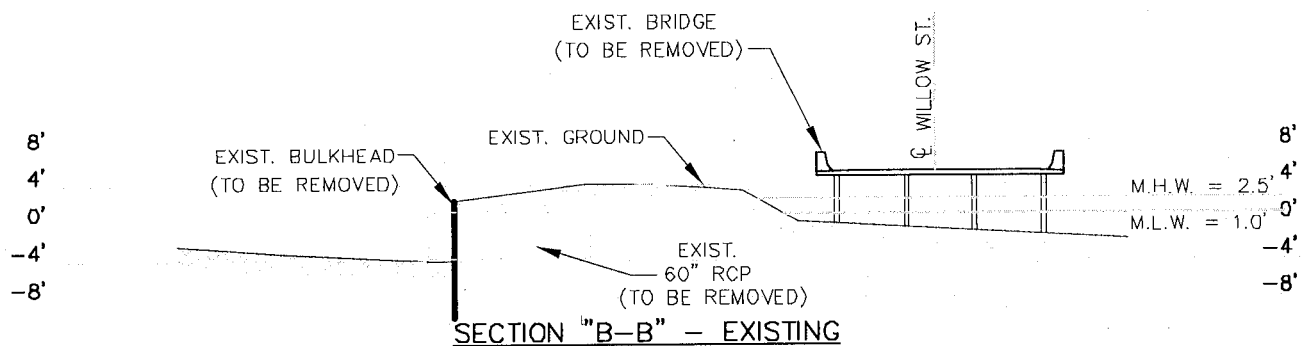


SECTION "A-A"

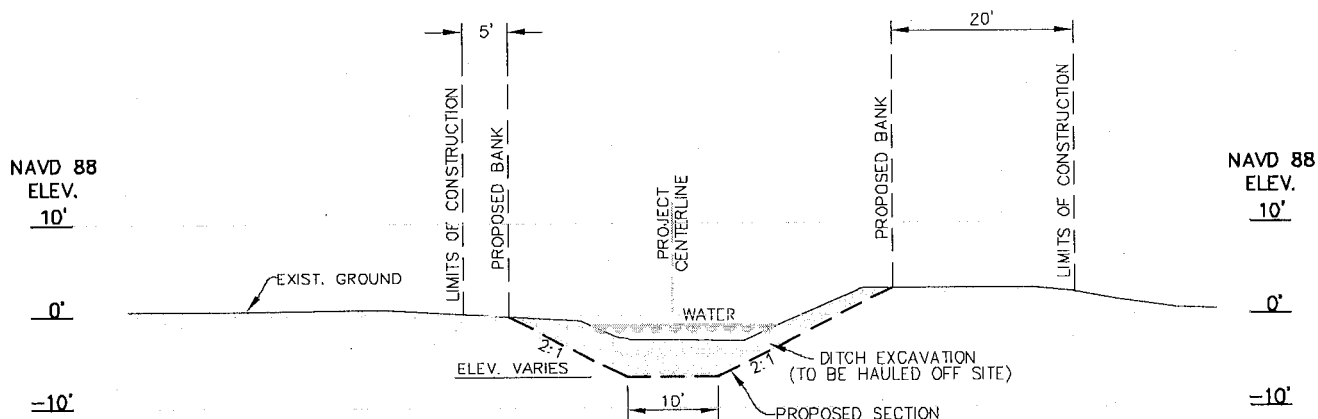
NOTE:
PUMP STATION STRUCTURE TO BE
CONSTRUCTED OF TIMBER, BRACING,
ETC. NOT SHOW FOR CLARITY.



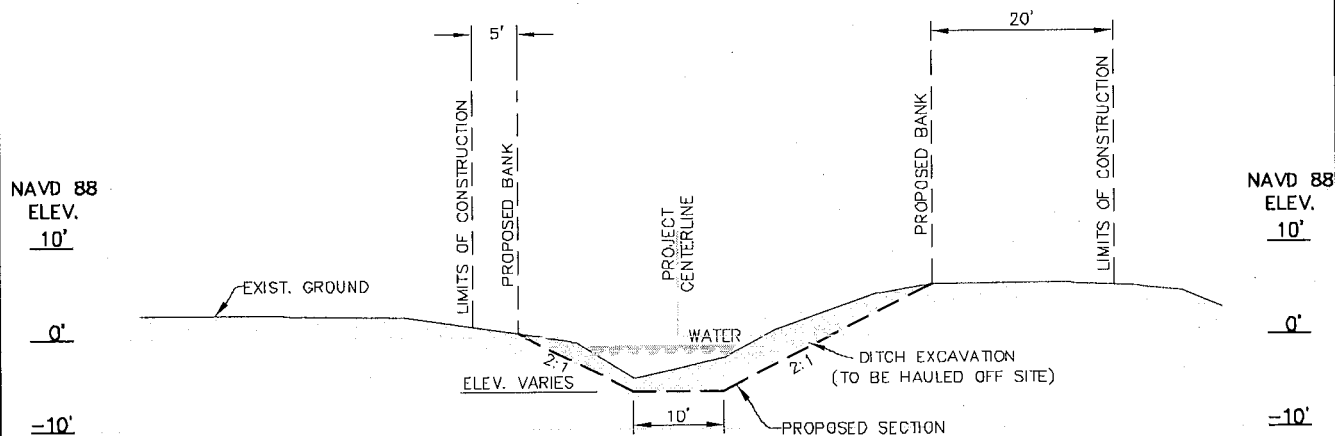
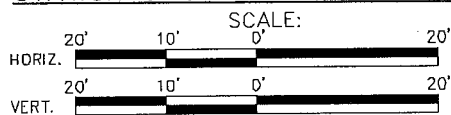
PROPOSED: STORM WATER PUMP STATION
& DRAINAGE IMPROVEMENTS
ON: WILLOW STREET
SITUATED IN: SECTIONS 2, T14S-R9E
APPLICATION BY: ST. MARY
PARISH GOVERNMENT
DATE: APRIL 11, 2014



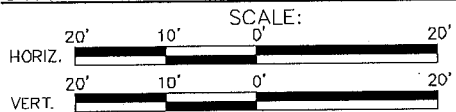
PROPOSED: STORM WATER PUMP STATION
 & DRAINAGE IMPROVEMENTS
 ON: WILLOW STREET
 SITUATED IN: SECTIONS 2, T14S-R9E
 APPLICATION BY: ST. MARY
 PARISH GOVERNMENT
 DATE: APRIL 11, 2014



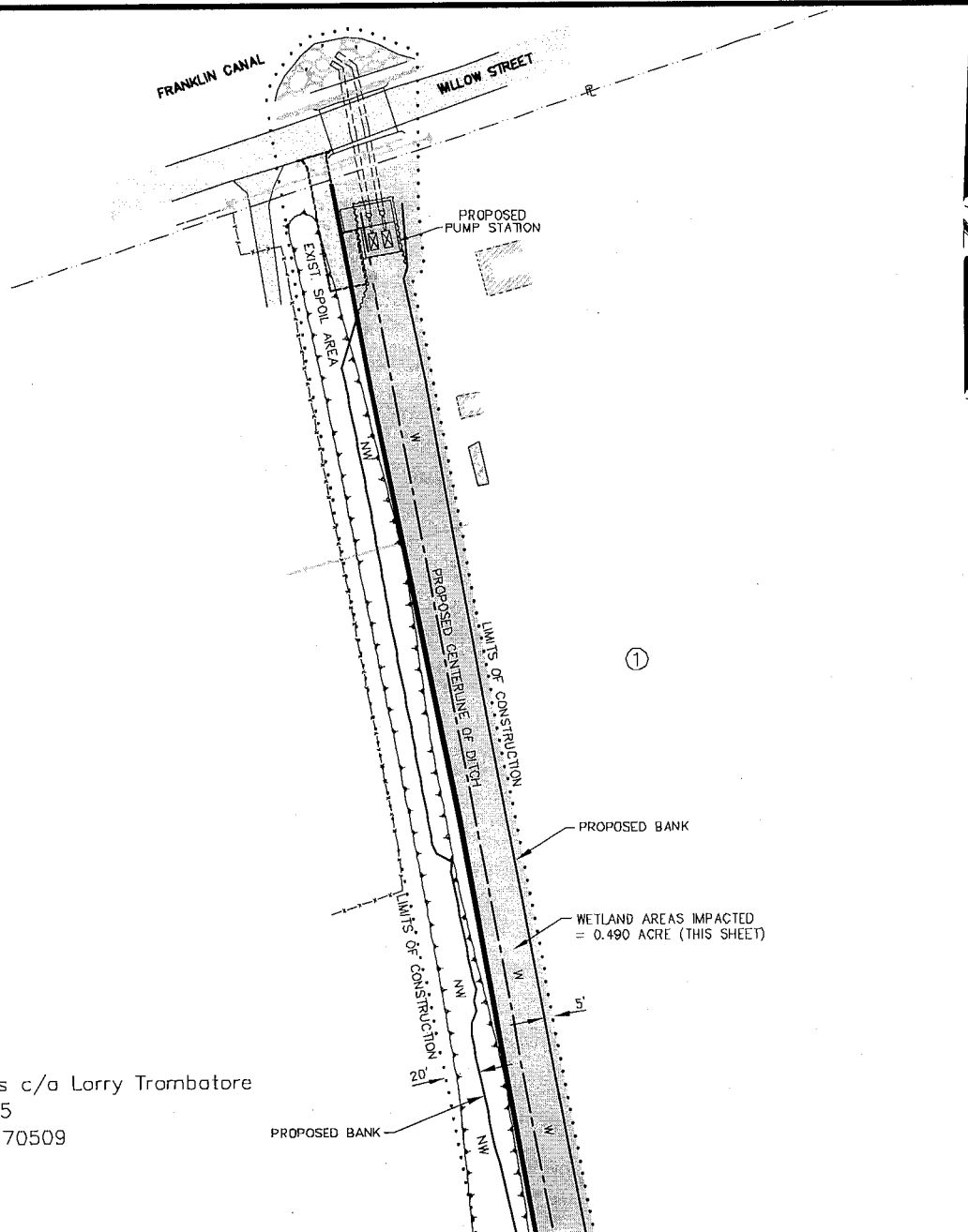
STATION 0+00 TO STATION 12+00



STATION 12+00 TO STATION 37+47



PROPOSED: STORM WATER PUMP STATION
& DRAINAGE IMPROVEMENTS
ON: WILLOW STREET
SITUATED IN: SECTIONS 2, T14S-R9E
APPLICATION BY: ST. MARY
PARISH GOVERNMENT
DATE: APRIL 11, 2014



LAND OWNERS:

- ① Stella P. Dugas c/a Larry Trombatore
P.O. Box 93705
Lafayette, La. 70509

MATCH LINE "A"

PLAN VIEW WETLAND IMPACTS



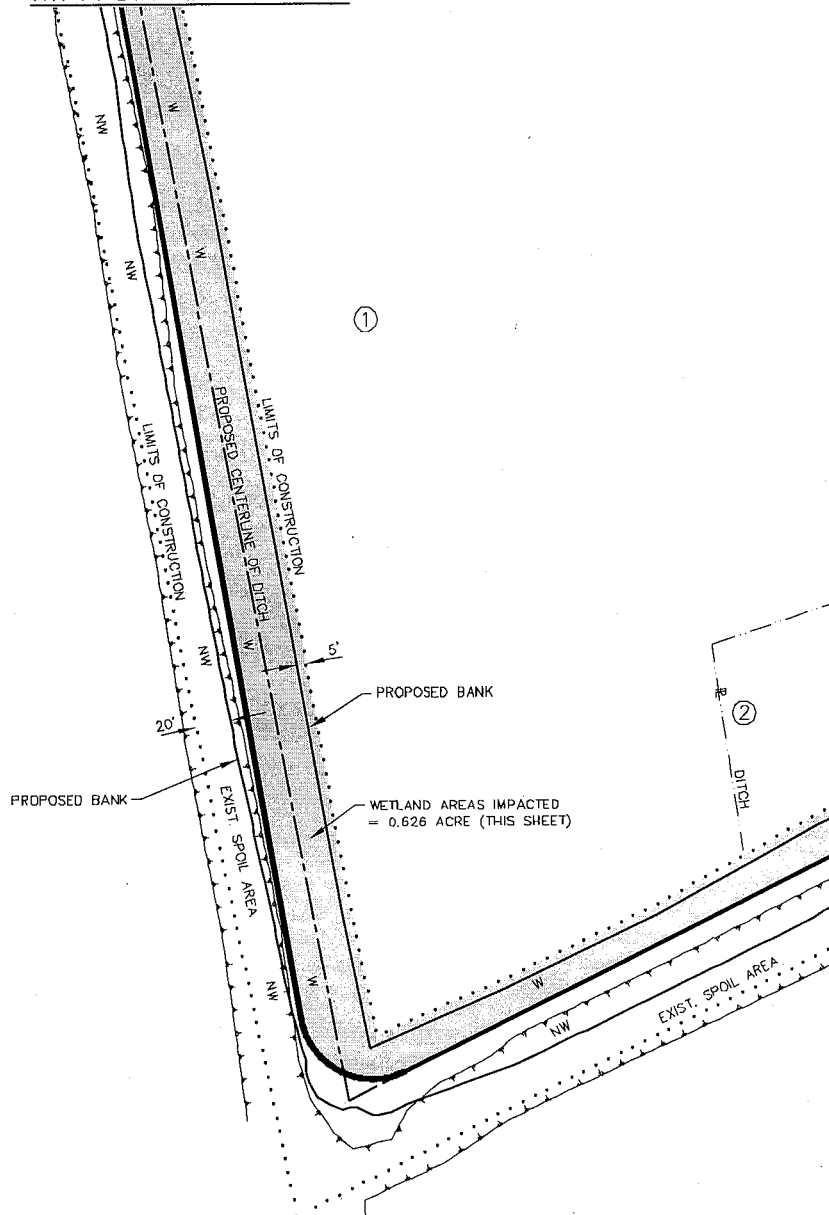
LEGEND:

- LIMITS OF WORK AREA & CLEARING:
LIMITS OF WETLAND AREAS: ————
WET AREAS: W
NON-WET AREAS: NW
AREAS OF IMPACTS: [Hatched Pattern]

**PROPOSED: STORM WATER PUMP STATION
& DRAINAGE IMPROVEMENTS
ON: WILLOW STREET
SITUATED IN: SECTION 2, T14S-R9E
APPLICATION BY: ST. MARY PARISH
GOVERNMENT
DATE: MAY 7, 2014**


SHEET 7 OF 12

MATCH LINE "A"



MATCH LINE "B"

PLAN VIEW WETLAND IMPACTS



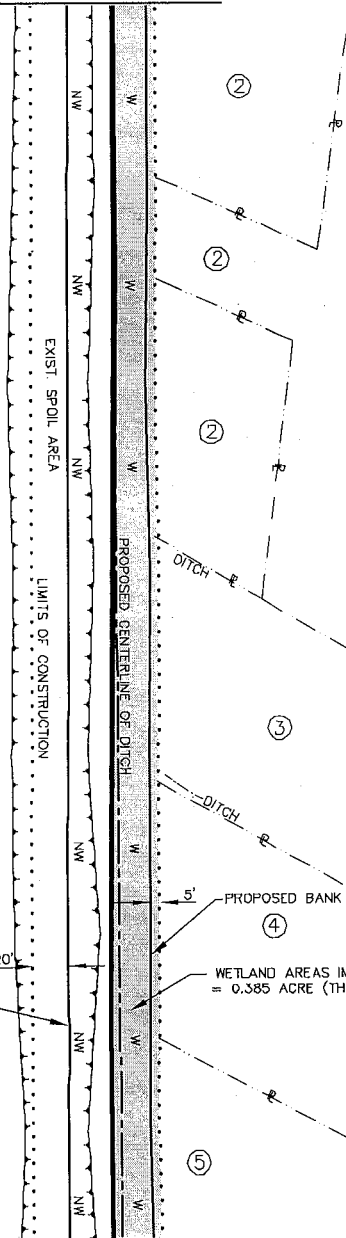
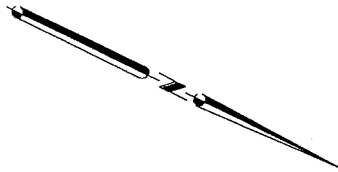
LEGEND:

- LIMITS OF WORK AREA & CLEARING:
- LIMITS OF WETLAND AREAS: ———
- WET AREAS: W
- NON-WET AREAS: NW
- AREAS OF IMPACTS: [shaded pattern]

PROPOSED: STORM WATER PUMP STATION
& DRAINAGE IMPROVEMENTS
ON: WILLOW STREET
SITUATED IN: SECTION 2, T14S-R9E
APPLICATION BY: ST. MARY PARISH
GOVERNMENT
DATE: MAY 7, 2014

SHEET 8 OF 12

MATCH LINE "B"

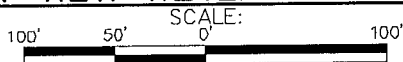


LAND OWNERS:

- ② Mark A. Judice
550 Treuil St.
Franklin, La. 70538
- ③ Harold S. Broussard, Jr.
3620 Fairway Blvd.
Los Angeles, Ca. 90043
- ④ William C. Killian
1613 Willow St.
Franklin, La. 70538
- ⑤ Joe Robertson c/o Leonard Marshall Jr.
413 Jacqueline Dr.
New Iberia, La. 70560

MATCH LINE "C"

PLAN VIEW WETLAND IMPACTS

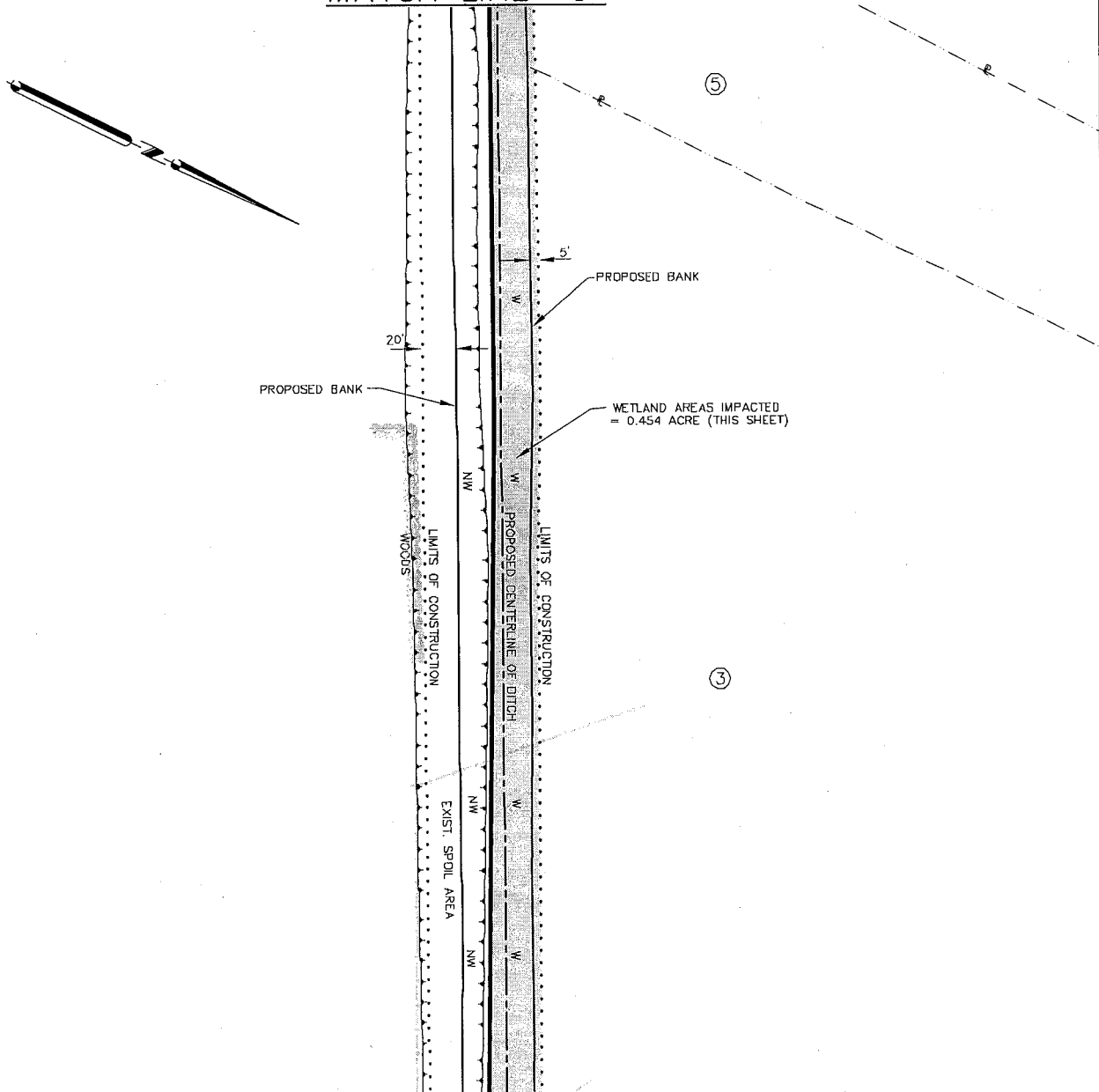


LEGEND:

- LIMITS OF WORK AREA & CLEARING:
- LIMITS OF WETLAND AREAS: _____
- WET AREAS: W
- NON-WET AREAS: NW
- AREAS OF IMPACTS: [Hatched pattern]

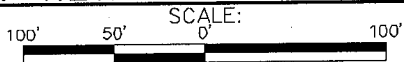
PROPOSED: STORM WATER PUMP STATION
& DRAINAGE IMPROVEMENTS
ON: WILLOW STREET
SITUATED IN: SECTION 2, T14S-R9E
APPLICATION BY: ST. MARY PARISH
GOVERNMENT
DATE: MAY 7, 2014

MATCH LINE "C"



MATCH LINE "D"

PLAN VIEW WETLAND IMPACTS



LEGEND:

- LIMITS OF WORK AREA & CLEARING:
- LIMITS OF WETLAND AREAS: _____
- WET AREAS: W
- NON-WET AREAS: NW
- AREAS OF IMPACTS: [Hatched Pattern]

PROPOSED: STORM WATER PUMP STATION
& DRAINAGE IMPROVEMENTS

ON: WILLOW STREET

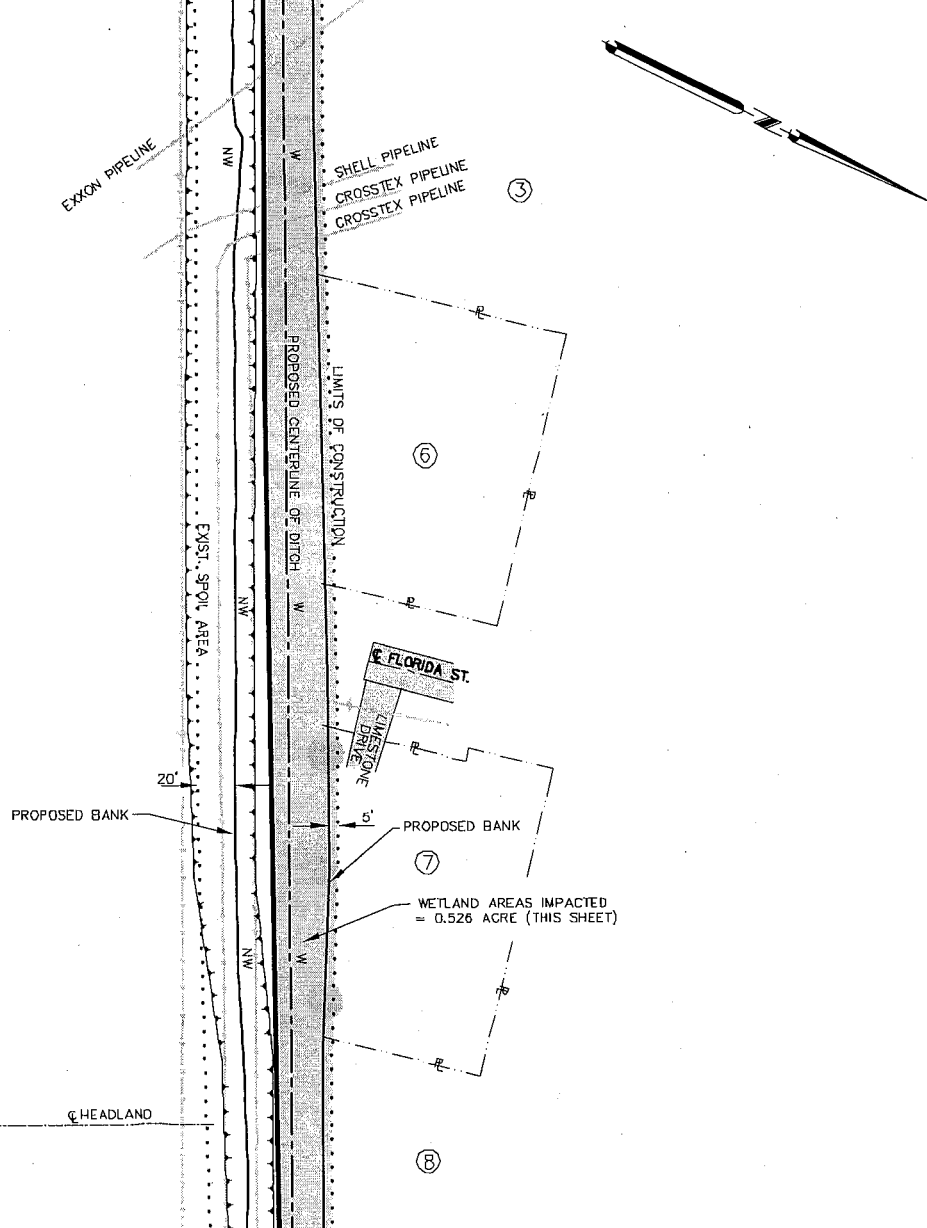
SITUATED IN: SECTION 2, T14S-R9E

APPLICATION BY: ST. MARY PARISH
GOVERNMENT

DATE: MAY 7, 2014

SHEET 10 OF 12

MATCH LINE "D"

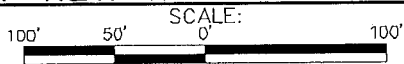


LAND OWNERS:

- ⑥ Dirk Doucet
503 Florida St.
Franklin, La. 70538
- ⑦ Timothy S. Rougeau
P.O. Box 307
Franklin, La. 70538

MATCH LINE "E"

PLAN VIEW WETLAND IMPACTS



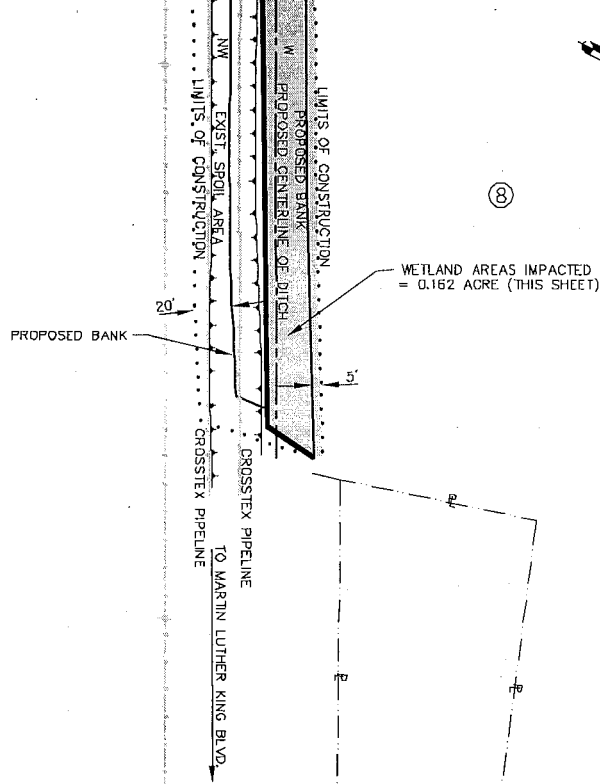
LEGEND:

- LIMITS OF WORK AREA & CLEARING
- LIMITS OF WETLAND AREAS
- WET AREAS
- NON-WET AREAS
- AREAS OF IMPACTS
- W
- NW

PROPOSED: STORM WATER PUMP STATION
& DRAINAGE IMPROVEMENTS
ON: WILLOW STREET
SITUATED IN: SECTION 2, T14S-R9E
APPLICATION BY: ST. MARY PARISH
GOVERNMENT
DATE: MAY 7, 2014

SHEET 11 OF 12

MATCH LINE "E"



LAND OWNERS:

- ⑧ Andrew Adams c/o Robert McCurtis
503 Tenth St.
Franklin, La. 70538

PLAN VIEW WETLAND IMPACTS



LEGEND:

LIMITS OF WORK AREA & CLEARING
LIMITS OF WETLAND AREAS
WET AREAS
NON-WET AREAS
AREAS OF IMPACTS

W
NW

PROPOSED: STORM WATER PUMP STATION
& DRAINAGE IMPROVEMENTS
ON: WILLOW STREET
SITUATED IN: SECTION 2, T14S-R9E
APPLICATION BY: ST. MARY PARISH
GOVERNMENT
DATE: MAY 7, 2014

SHEET 12 OF 12