

# JOINT PUBLIC NOTICE

October 23, 2017

United States Army  
Corps of Engineers  
New Orleans District  
Regulatory Branch  
7400 Leake Avenue  
New Orleans, Louisiana 70118-3651

(504) 862-2284

[Sara.B.Fortuna@usace.army.mil](mailto:Sara.B.Fortuna@usace.army.mil)

Project Manager  
Sara Fortuna  
Permit Application Number  
MVN-2012-01454-WKK

State of Louisiana  
Department of Environmental Quality  
ATTN: Water Quality Certifications  
Post Office Box 4313  
Baton Rouge, Louisiana 70821-4313

(225) 219-3225

[Elizabeth.Hill@la.gov](mailto:Elizabeth.Hill@la.gov)

Project Manager  
Elizabeth Hill  
WQC Application Number  
WQC 170203-01

Interested parties are hereby notified that a permit application has been received by the New Orleans District of the U.S. Army Corps of Engineers pursuant to: [X] Section 10 of the Rivers and Harbors Act of March 3, 1899 (30 Stat. 1151; 33 USC 403); and/or [X] Section 404 of the Clean Water Act (86 Stat. 816; 33 USC 1344).

Application has also been made to the Louisiana Department of Environmental Quality, Water Quality Certifications, for a Water Quality Certification (WQC) in accordance with statutory authority contained in LRS30:2047 A(3), and provisions of Section 401 of the Clean Water Act (P.L.95-17).

## **BULKHEAD AND FILL IN LAFAYETTE PARISH**

**NAME OF APPLICANT:** KAD Real Estate Brookshire, L.L.C., c/o Comeaux Engineering and Consulting, Post Office Box 452, Broussard, Louisiana 70518.

**LOCATION OF WORK:** Along the Vermilion River, Brookshire South Subdivision, located off English Gardens Parkway, located in the community of Lafayette, in Lafayette Parish, Louisiana, as shown on the enclosed drawings.

Location: Latitude: 30.15541° N / Longitude: -92.06413° W, Hydrologic Unit Code: 08080103 – Vermilion-Teche Basin.

The work described below was partially completed prior to obtaining a Department of the Army permit and was in violation of Section 301 of the Clean Water Act. All legal issues concerning the unauthorized work have been deferred.

**CHARACTER OF WORK:** Install approximately 579 linear feet of sheetpile bulkhead along the western bank of the Vermilion River and place approximately 5,580 cubic yards of hauled-in material behind the bulkhead for erosion control purposes. After-the-fact work includes clearing a 72-foot wide by 153-foot long section and a 43-foot wide by 57-foot long section of jurisdictional forested wetlands. Approximately 0.2 of an acre of forested wetland was previously cleared with an additional amount of 0.63 of an acre of forested wetland to be cleared and filled. A total amount of 0.83 of an acre of forested wetland would be permanently impacted via project implementation. The applicant agrees to compensate for wetland impacts by purchasing credits at a Department of the Army approved

mitigation bank.

The applicant may be required to fully or partially restore the project site to preproject conditions, if issuance of a permit is determined to be contrary to the overall public interest.

The comment period for the Department of the Army Permit and the Louisiana Department of Environmental Quality WQC will close **20 days** from the date of this joint public notice. Written comments, including suggestions for modifications or objections to the proposed work, stating reasons thereof, are being solicited from anyone having interest in this permit and/or this WQC request and must be mailed so as to be received before or by the last day of the comment period. Letters concerning the Corps of Engineers permit application must reference the applicant's name and the Permit Application Number, and be mailed to the Corps of Engineers at the address above, **ATTENTION: REGULATORY BRANCH. Similar letters concerning the Water Quality Certification must reference the applicant's name and the WQC Application number and be mailed to the Louisiana Department of Environmental Quality at the address above.**

Individuals or parties may request an extension of time in which to comment on the proposed work by writing or e-mailing the Corps of Engineers Project Manager listed above. Any request must be specific and substantively supportive of the requested extension, and received by this office prior to the end of the initial comment period. The Section Chief will review the request and the requestor will be promptly notified of the decision to grant or deny the request. If granted, the time extension will be continuous to the initial comment period and, inclusive of the initial comment period, will not exceed a total of 30 calendar days.

The application for this proposed project is on file with the Louisiana Department of Environmental Quality and may be examined during weekdays between 8:00 a.m. and 4:30 p.m. Copies may be obtained upon payment of costs of reproduction.

### **Corps of Engineers Permit Criteria**

The decision whether to issue a permit will be based on an evaluation of the probable impacts, including cumulative impacts of the proposed activity on the public interest. That decision will reflect the national concern for both protection and utilization of important resources. The benefit which reasonably may be expected to accrue from the proposal must be balanced against its reasonably foreseeable detriments. All factors which may be relevant to the proposal will be considered including the cumulative effects thereof; among those are conservation, economics, aesthetics, general environmental concerns, wetlands, historic properties, fish and wildlife values, flood hazards, floodplain values, land use, navigation, shoreline erosion and accretion, recreation, water supply and conservation, water quality, energy needs, safety, food and fiber production, mineral needs, considerations of property ownership and, in general, the needs and welfare of the people.

The U.S. Army Corps of Engineers is soliciting comments from the public, federal, state, and local agencies and officials, Indian Tribes, and other interested parties in order to consider and evaluate the impacts of this proposed activity. Any comments received will be considered by the U.S. Army Corps of Engineers to determine whether to make, modify, condition, or deny a permit for this proposal. To make this decision, comments are used to assess impacts on endangered species, historic properties, water quality, general environmental effects, and other public interest factors listed above. Comments are used in the preparation of an Environmental Assessment and/or an Environmental Impact Statement pursuant to the National Environmental Policy Act. Comments are also used to determine the need for a public hearing and to determine the overall public interest of the proposed activity.

The New Orleans District is unaware of properties listed on the National Register of Historic Places near the proposed work. The possibility exists that the proposed work may damage or destroy presently unknown archeological, scientific, prehistorical, historical sites, or data. Issuance of this public notice solicits input from the State Archeologist and State Historic Preservation Officer regarding potential impacts to cultural resources.

The New Orleans District has determined that the 0.01 of an acre project footprint in waters known to be utilized by the West Indian Manatee (*Trichechus manatus*) and determined the activity is not likely to adversely affect this species based on the Standard Local Operating Procedure for Endangered Species in Louisiana (SLOPES), dated October 22, 2014, between the U.S. Army Corps of Engineers, New Orleans and U.S. Fish and Wildlife Service, Ecological Services Office. If this permit modification/time extension is issued, the applicant has agreed to follow the Standard Manatee Conditions for In-Water Activities.

This notice initiates the Essential Fish Habitat (EFH) consultation requirements of the Magnuson-Stevens Fishery Conservation and Management Act. The applicant's proposal would result in the destruction or alteration of 0.01 of an acre of EFH utilized by various life stages of red drum and penaeid shrimp. Our initial determination is that the proposed action would not have a substantial adverse impact on EFH or federally managed fisheries in the Gulf of Mexico. Our final determination relative to project impacts and the need for mitigation measures is subject to review by and coordination with the National Marine Fisheries Service.

If the proposed work involves deposits of dredged or fill material into navigable waters, the evaluation of the probable impacts will include the application of guidelines established by the Administrator of the Environmental Protection Agency. Also, a certification that the proposed activity will not violate applicable water quality standards will be required from the Department of Environmental Quality, Water Quality Certifications, before a permit is issued.

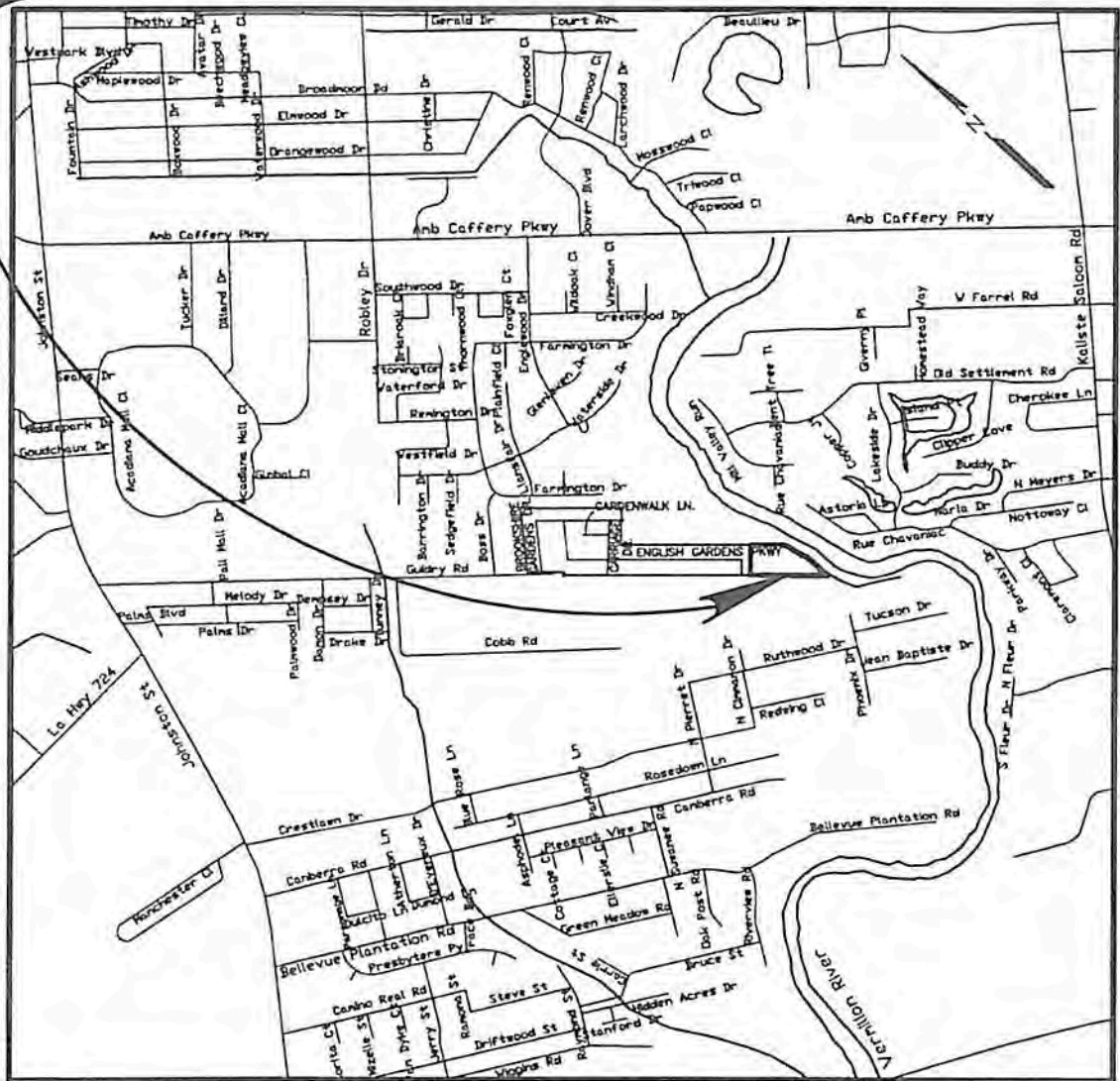
Any person may request, in writing, within the comment period specified in this notice, that a public hearing be held to consider this application. Requests for public hearings shall state, with particularity, the reasons for holding a public hearing.

You are requested to communicate the information contained in this notice to any other parties whom you deem likely to have interest in the matter.


Darrell S. Barbara  
Chief, Western Evaluation Section  
Regulatory Branch

Enclosure

# PROPERTY SHOWN



VICINITY MAP



0 2000 4000  
 GRAPHIC SCALE 1"=2000'



**COMEAX**  
 ENGINEERING & CONSULTING

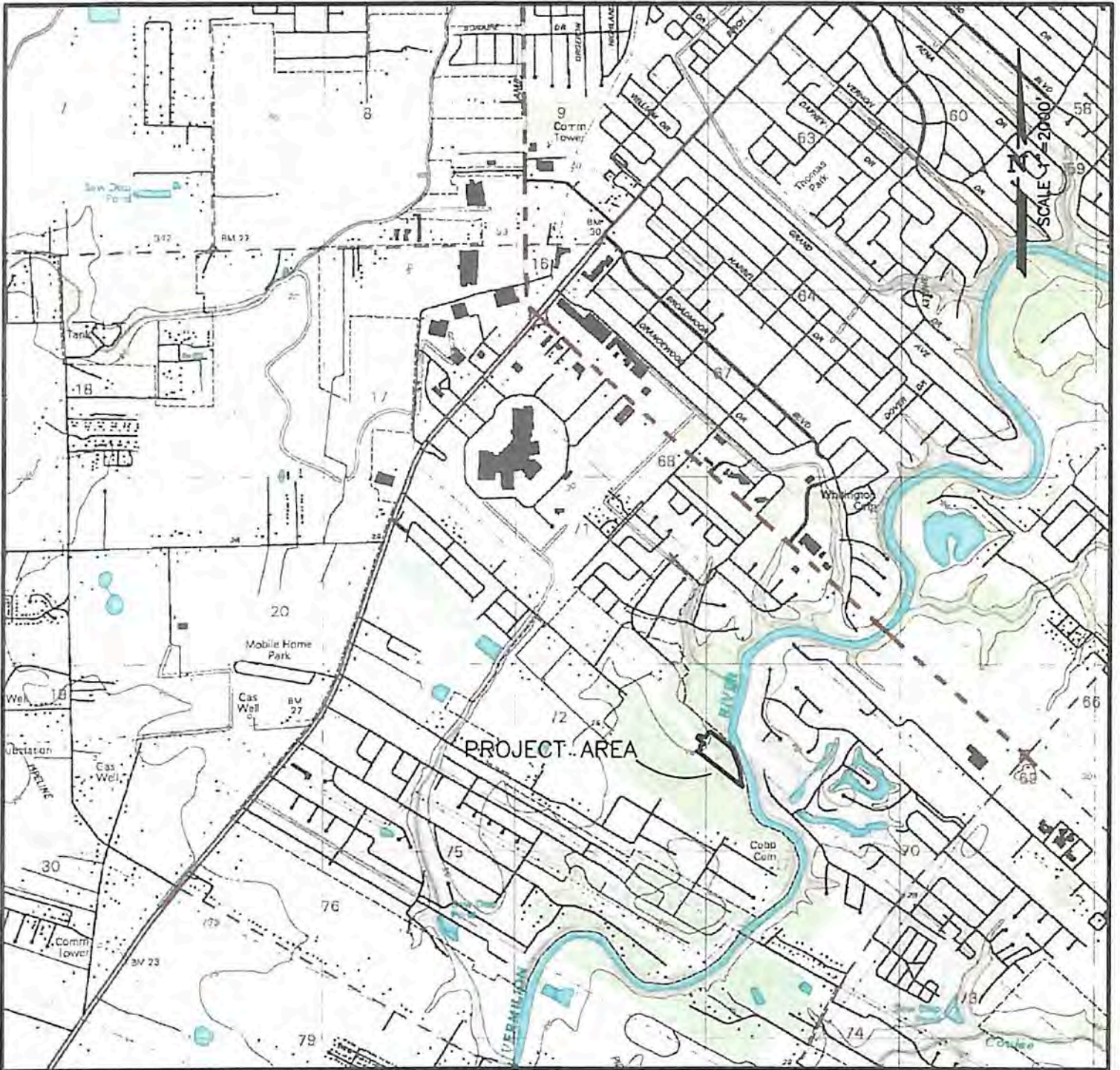
CELEBRATING 20 YEARS

EXHIBIT 1  
 VICINITY MAP  
 BROOKSHIRE SOUTH  
 SUBDIVISION  
 CITY OF LAFAYETTE  
 LAFAYETTE PARISH, LOUISIANA

JOB NUMBER  
 2011084

2011084/AERIAL.dwg

COMEAX ENGINEERING & CONSULTING  
 A PROFESSIONAL CORPORATION  
 PO BOX 452  
 BROUSSARD, LOUISIANA



**COMEAX**  
ENGINEERING & CONSULTING

CELEBRATING 20 YEARS

EXHIBIT 2  
QUAD MAP  
BROOKSHIRE SOUTH  
SUBDIVISION  
CITY OF LAFAYETTE  
LAFAYETTE PARISH, LOUISIANA

JOB NUMBER  
2011084

2011084/AERIAL.dwg

COMEAX ENGINEERING & CONSULTING  
A PROFESSIONAL CORPORATION  
PO BOX 452  
BROUSSARD, LOUISIANA



**COME AUX**  
ENGINEERING & CONSULTING

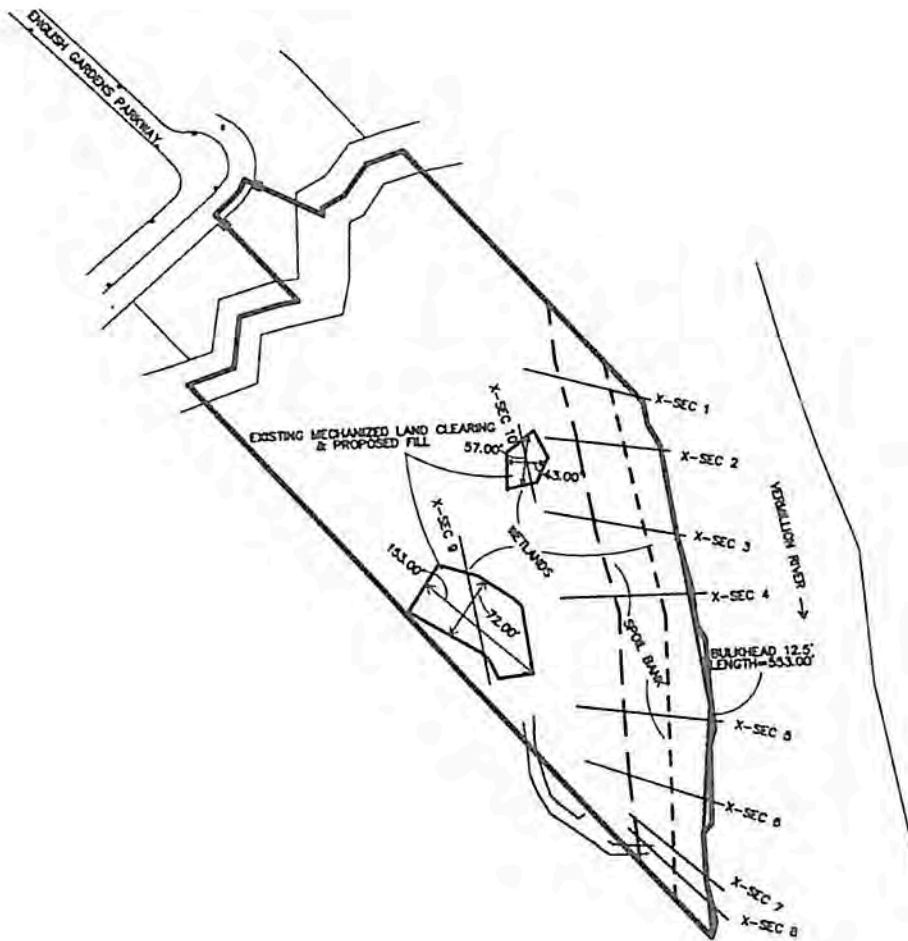
CELEBRATING 20 YEARS

EXHIBIT 3  
AERIAL  
BROOKSHIRE SOUTH  
SUBDIVISION  
CITY OF LAFAYETTE  
LAFAYETTE PARISH, LOUISIANA

JOB NUMBER  
2011084

2011084/AERIAL.dwg

COME AUX ENGINEERING & CONSULTING  
A PROFESSIONAL CORPORATION  
PO BOX 452  
BROUSSARD, LOUISIANA



**COME AUX**  
ENGINEERING & CONSULTING

CELEBRATING 20 YEARS

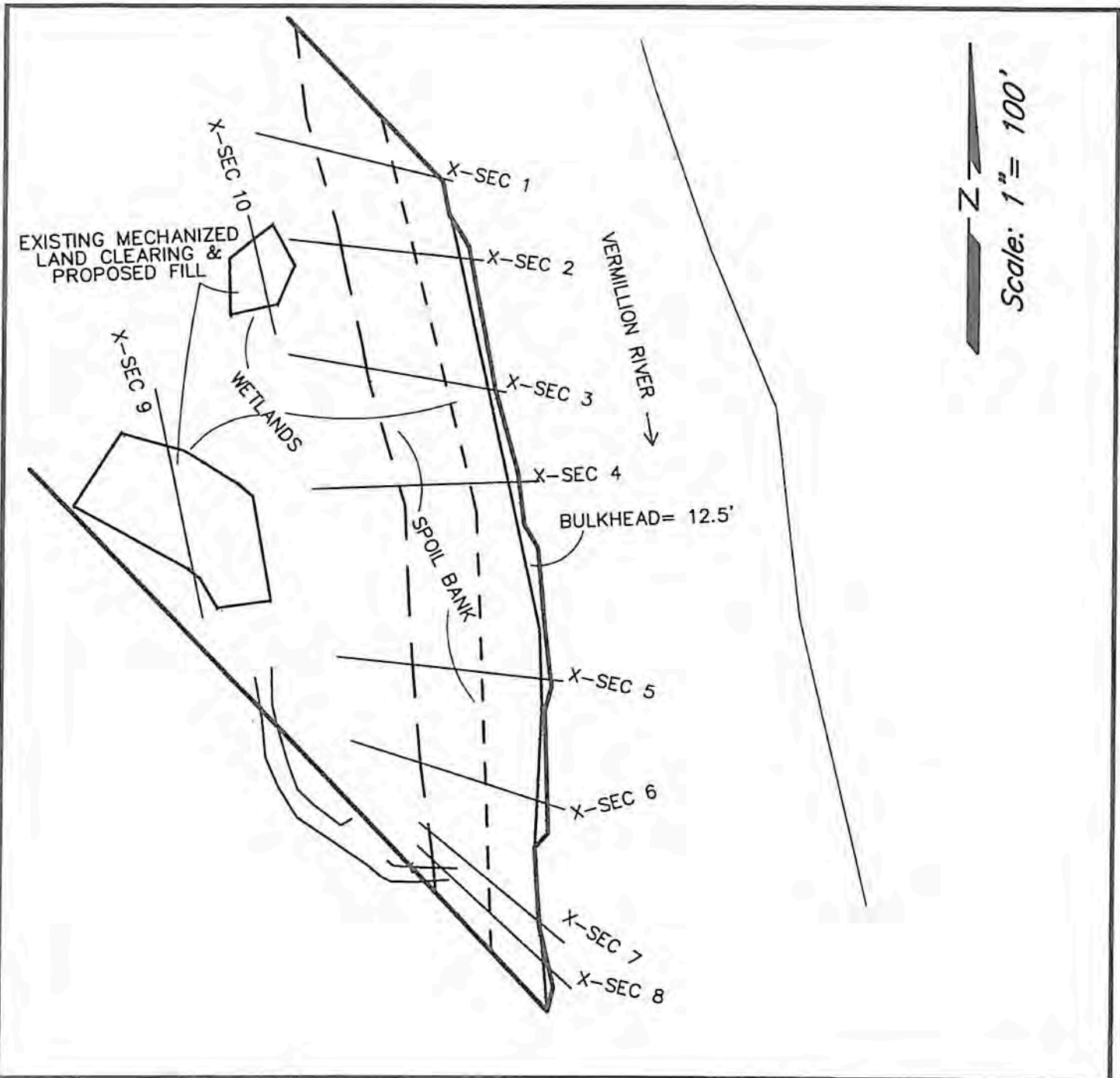
EXHIBIT 4  
SITE MAP  
BROOKSHIRE SOUTH  
SUBDIVISION  
CITY OF LAFAYETTE  
LAFAYETTE PARISH, LOUISIANA

JOB NUMBER

2011084

2011084/SITEMAP.dwg

COME AUX ENGINEERING & CONSULTING  
A PROFESSIONAL CORPORATION  
PO BOX 452  
BROUSSARD, LOUISIANA



**COME AUX**  
ENGINEERING & CONSULTING

CELEBRATING 20 YEARS

EXHIBIT 5  
BULKHEAD LOCATION  
BROOKSHIRE SOUTH  
SUBDIVISION  
CITY OF LAFAYETTE  
LAFAYETTE PARISH, LOUISIANA

JOB NUMBER

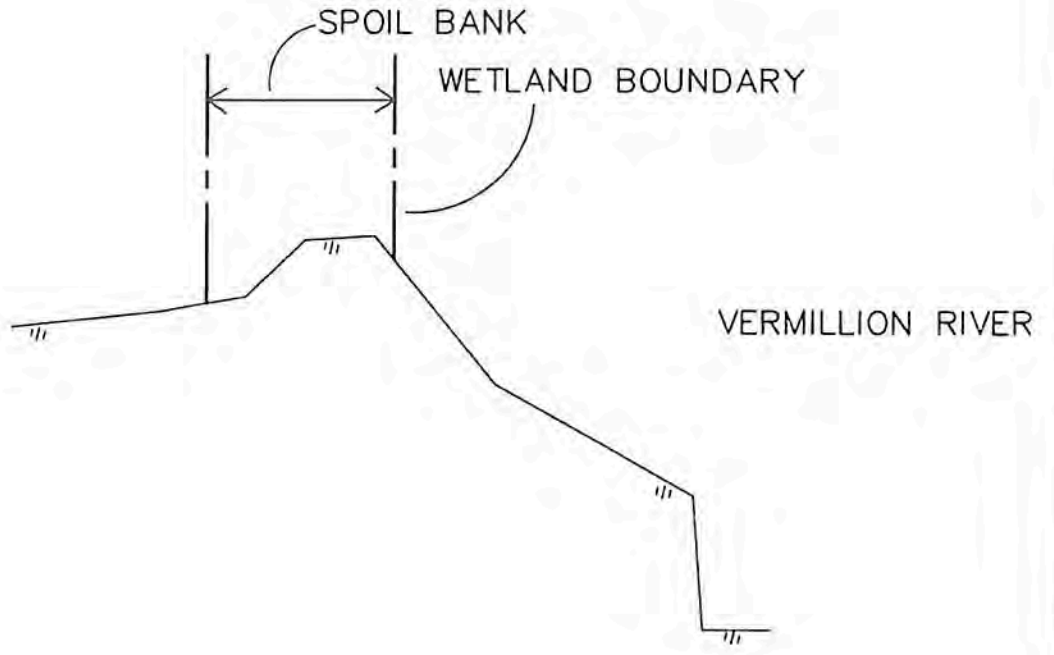
2011084

2011084/SITEMAP.dwg

COME AUX ENGINEERING & CONSULTING  
A PROFESSIONAL CORPORATION  
PO BOX 452  
BROUSSARD, LOUISIANA



15
10
5
0



SCALE HORIZONTAL 1"=50'  
 SCALE VERTICAL 1"=5'



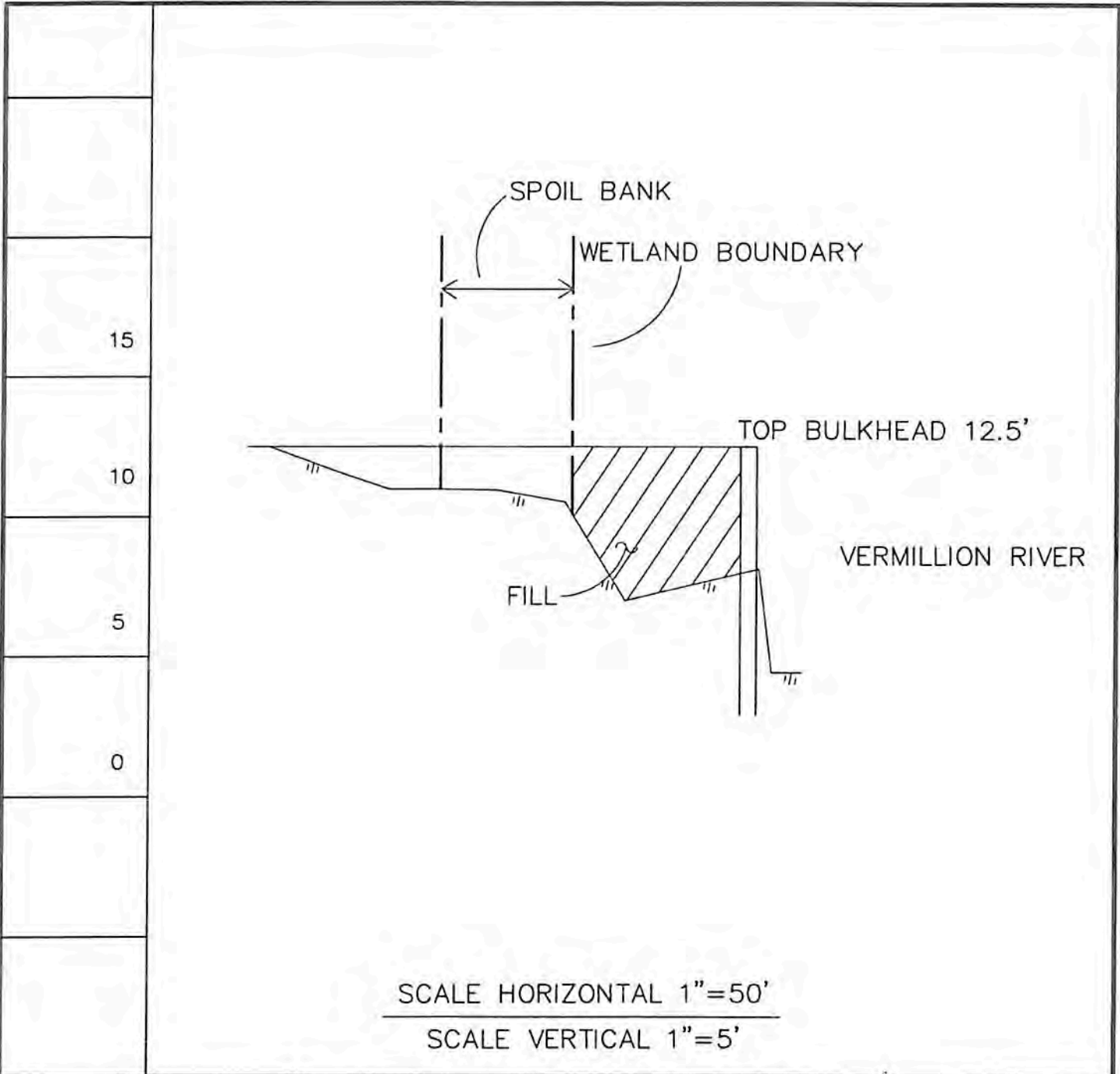
**COMEAX**  
 ENGINEERING & CONSULTING

CELEBRATING 20 YEARS

EXHIBIT 6  
 X-SEC 1  
 BROOKSHIRE SOUTH  
 SUBDIVISION  
 CITY OF LAFAYETTE  
 LAFAYETTE PARISH, LOUISIANA

JOB NUMBER  
 2011084  
 2011084/AERIAL.dwg

COMEAX ENGINEERING & CONSULTING  
 A PROFESSIONAL CORPORATION  
 PO BOX 452  
 BROUSSARD, LOUISIANA



SCALE HORIZONTAL 1"=50'

SCALE VERTICAL 1"=5'



**COME AUX**  
ENGINEERING & CONSULTING

CELEBRATING 20 YEARS

EXHIBIT 7  
X-SEC 2  
BROOKSHIRE SOUTH  
SUBDIVISION  
CITY OF LAFAYETTE  
LAFAYETTE PARISH, LOUISIANA

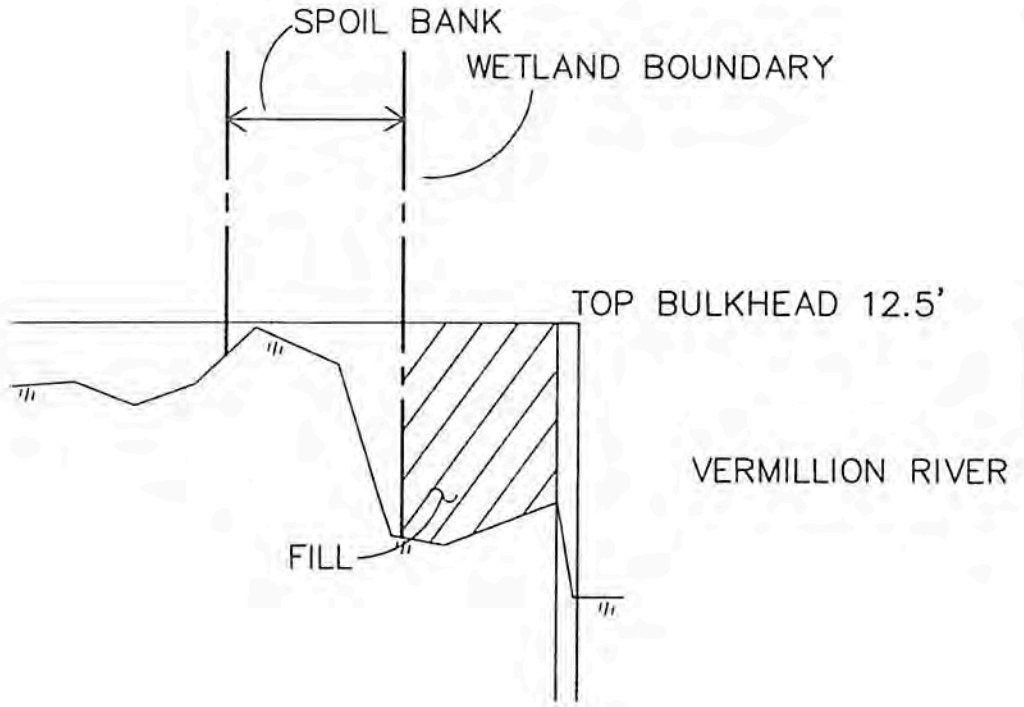
JOB NUMBER

2011084

2011084/AERIAL.dwg

COME AUX ENGINEERING & CONSULTING  
A PROFESSIONAL CORPORATION  
PO BOX 452  
BROUSSARD, LOUISIANA

15
10
5
0



SCALE HORIZONTAL 1"=50'  
 SCALE VERTICAL 1"=5'



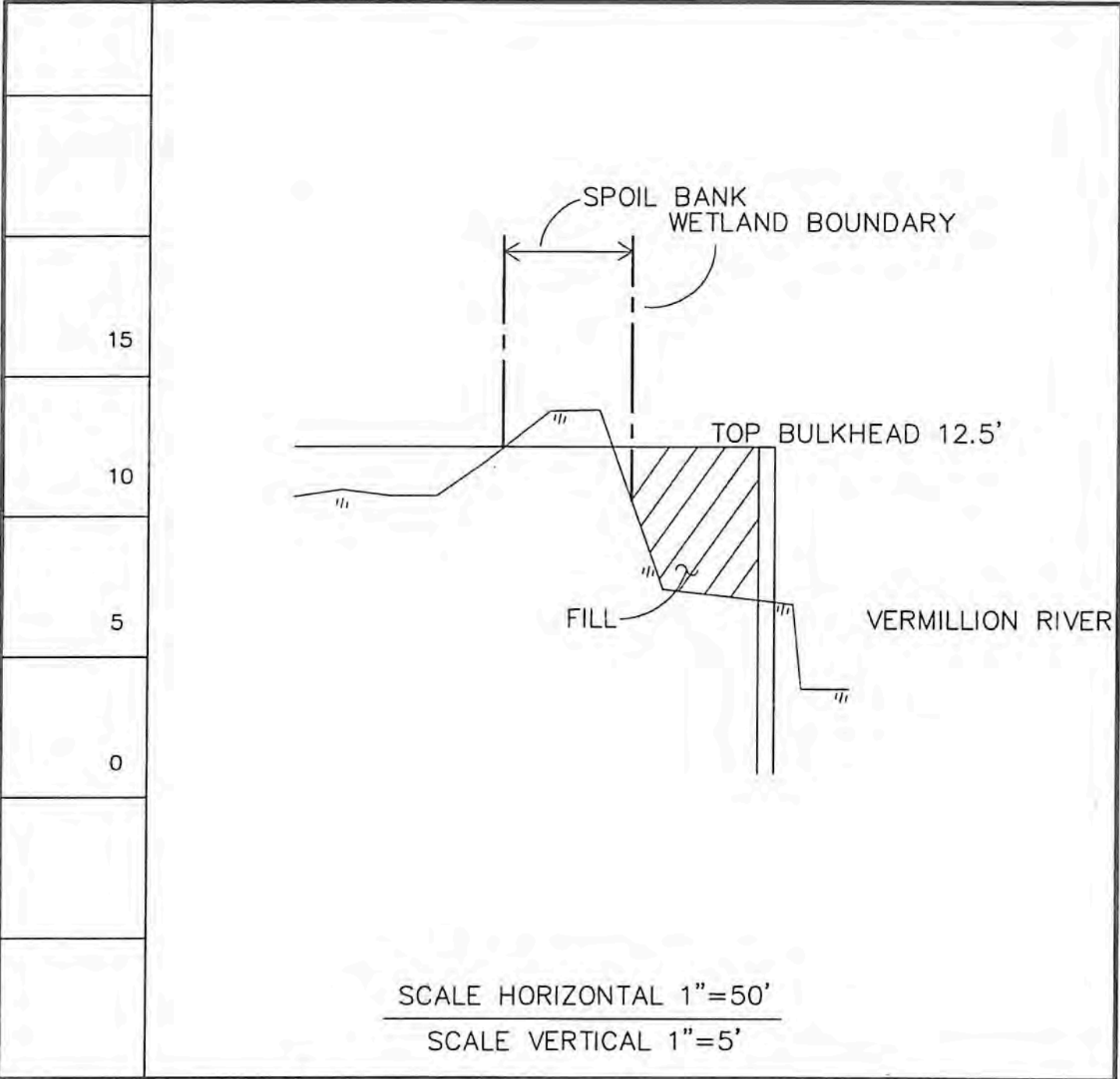
**COME AUX**  
 ENGINEERING & CONSULTING

CELEBRATING 20 YEARS

EXHIBIT 8  
 X-SEC 3  
 BROOKSHIRE SOUTH  
 SUBDIVISION  
 CITY OF LAFAYETTE  
 LAFAYETTE PARISH, LOUISIANA

JOB NUMBER  
 2011084  
 2011084/AERIAL.dwg

COME AUX ENGINEERING & CONSULTING  
 A PROFESSIONAL CORPORATION  
 PO BOX 452  
 BROUSSARD, LOUISIANA



SCALE HORIZONTAL 1"=50'  
 SCALE VERTICAL 1"=5'



**COME AUX**  
 ENGINEERING & CONSULTING

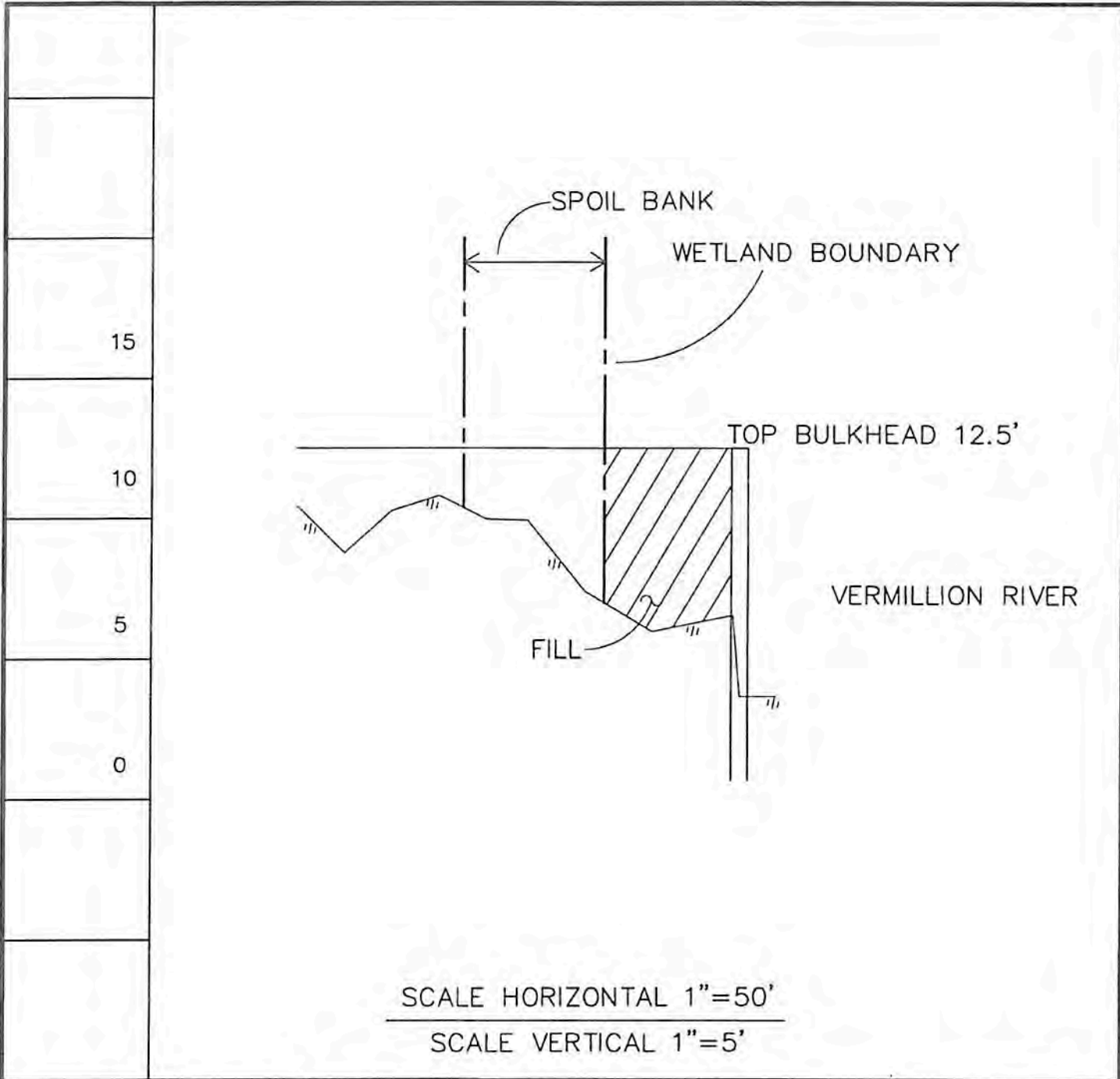
CELEBRATING 20 YEARS

EXHIBIT 9  
 X-SEC 4  
 BROOKSHIRE SOUTH  
 SUBDIVISION  
 CITY OF LAFAYETTE  
 LAFAYETTE PARISH, LOUISIANA

JOB NUMBER  
 2011084

2011084/AERIAL.dwg

COME AUX ENGINEERING & CONSULTING  
 A PROFESSIONAL CORPORATION  
 PO BOX 452  
 BROUSSARD, LOUISIANA



SCALE HORIZONTAL 1"=50'  
 SCALE VERTICAL 1"=5'



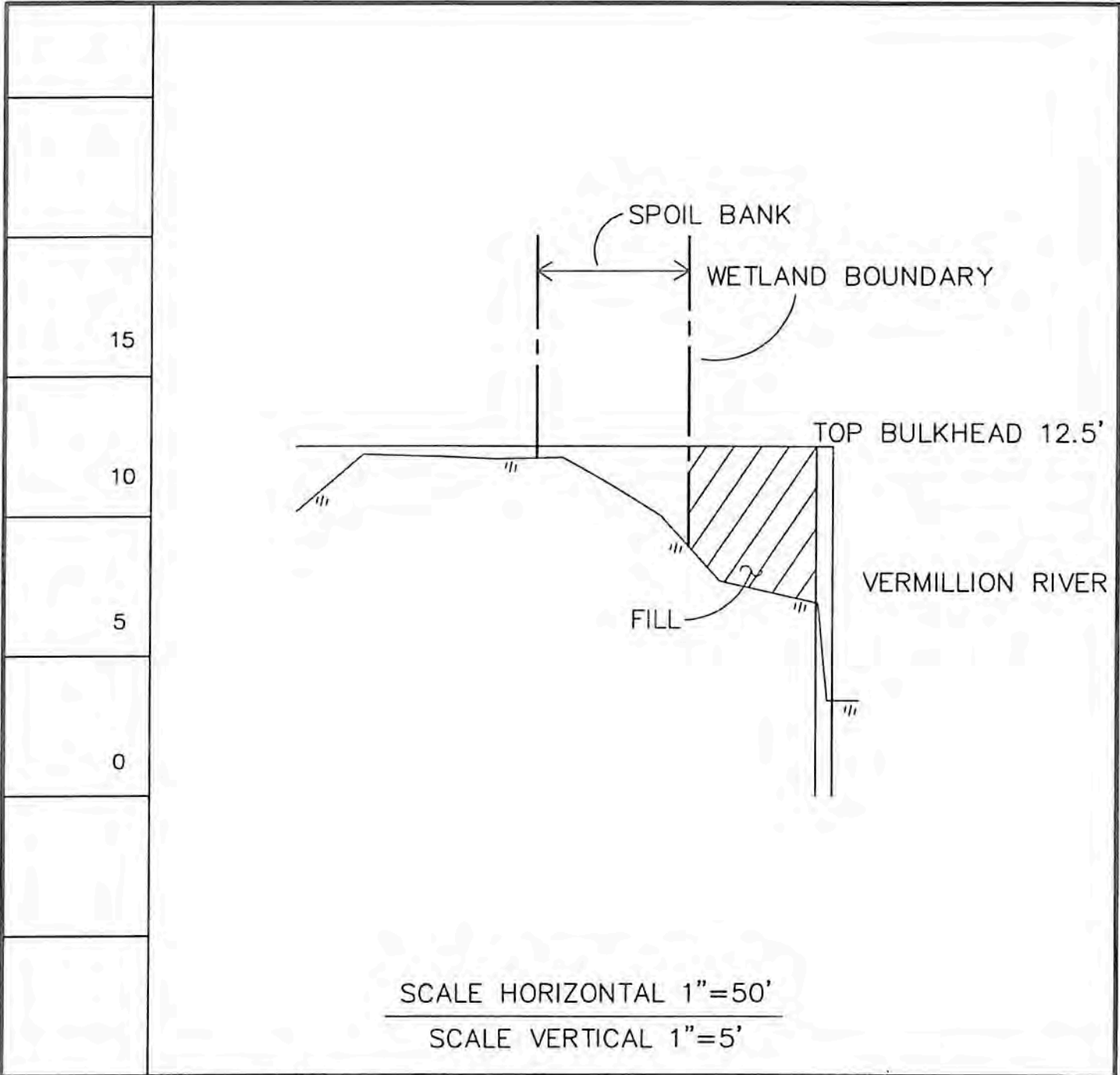
**COME AUX**  
 ENGINEERING & CONSULTING

CELEBRATING 20 YEARS

EXHIBIT 10  
 X-SEC 5  
 BROOKSHIRE SOUTH  
 SUBDIVISION  
 CITY OF LAFAYETTE  
 LAFAYETTE PARISH, LOUISIANA

JOB NUMBER  
 2011084  
 2011084/AERIAL.dwg

COME AUX ENGINEERING & CONSULTING  
 A PROFESSIONAL CORPORATION  
 PO BOX 452  
 BROUSSARD, LOUISIANA



**COME AUX**  
ENGINEERING & CONSULTING

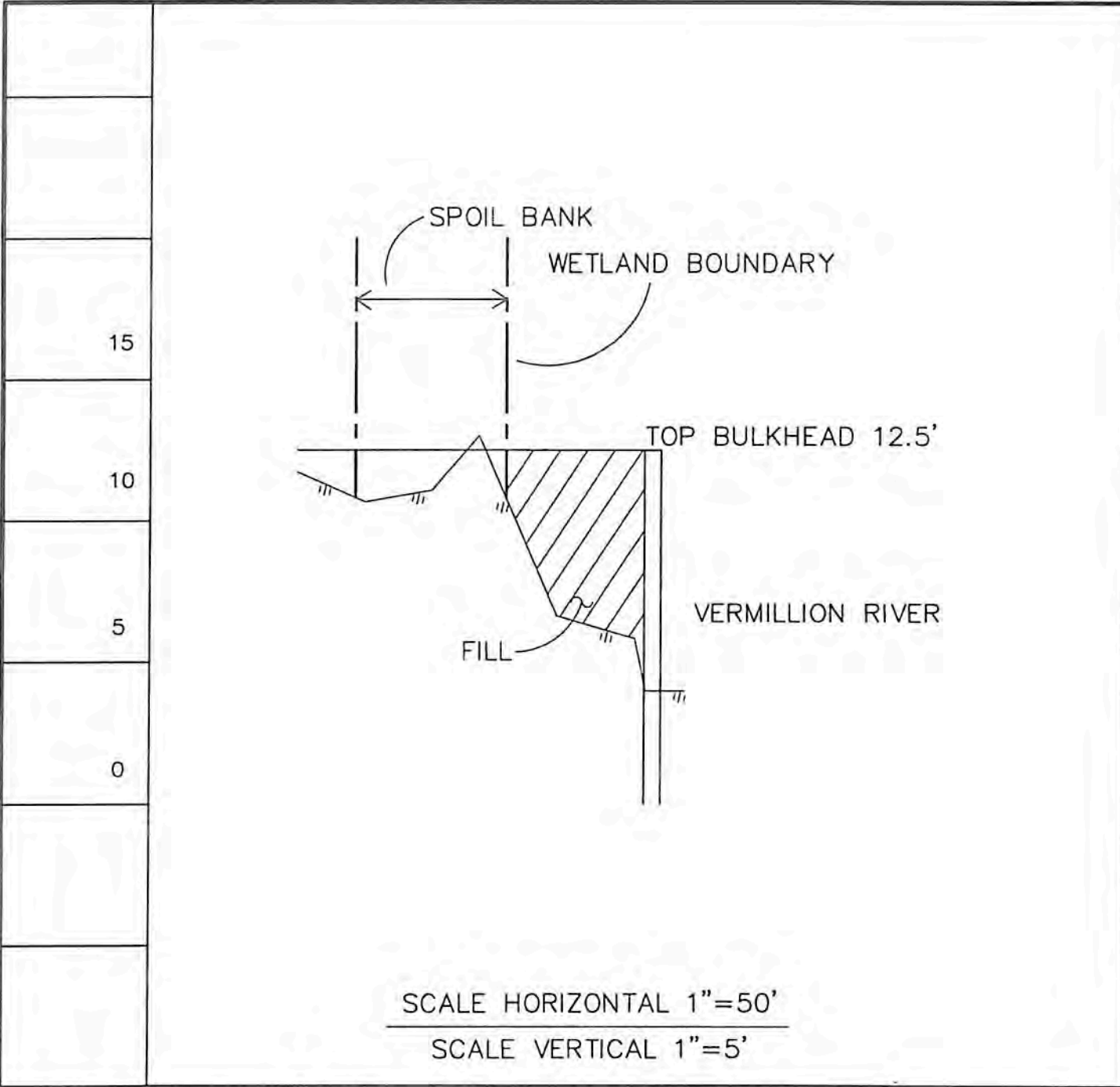
CELEBRATING 20 YEARS

EXHIBIT 11  
X-SEC 6  
BROOKSHIRE SOUTH  
SUBDIVISION  
CITY OF LAFAYETTE  
LAFAYETTE PARISH, LOUISIANA

JOB NUMBER  
2011084

2011084/AERIAL.dwg

COME AUX ENGINEERING & CONSULTING  
A PROFESSIONAL CORPORATION  
PO BOX 452  
BROUSSARD, LOUISIANA



SCALE HORIZONTAL 1"=50'

SCALE VERTICAL 1"=5'



**COME AUX**  
ENGINEERING & CONSULTING

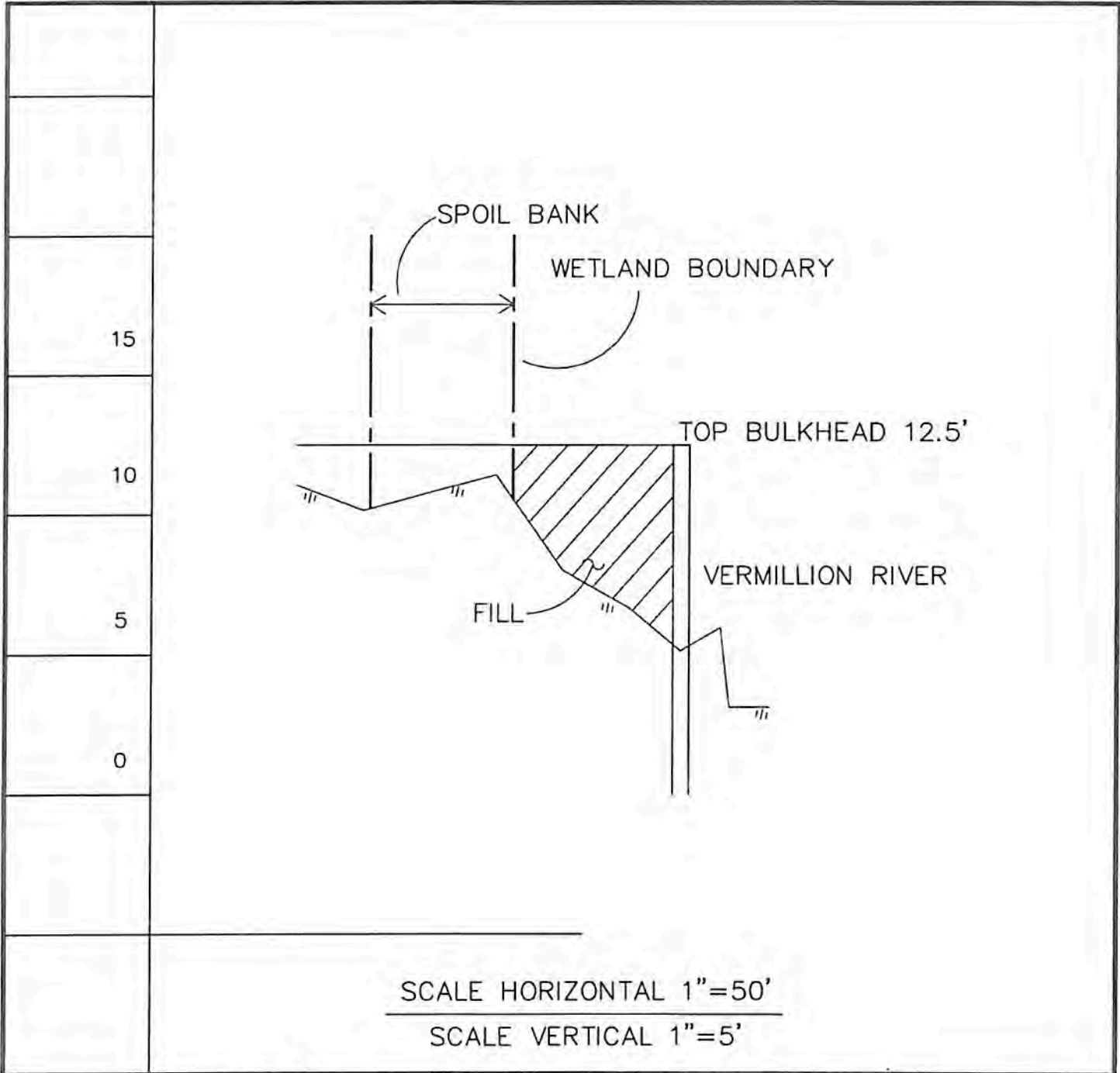
CELEBRATING 20 YEARS

EXHIBIT 12  
X-SEC 7  
BROOKSHIRE SOUTH  
SUBDIVISION  
CITY OF LAFAYETTE  
LAFAYETTE PARISH, LOUISIANA

JOB NUMBER  
2011084

2011084/AERIAL.dwg

COME AUX ENGINEERING & CONSULTING  
A PROFESSIONAL CORPORATION  
PO BOX 452  
BROUSSARD, LOUISIANA



**COME AUX**  
ENGINEERING & CONSULTING

CELEBRATING 20 YEARS

EXHIBIT 13  
X-SEC 8  
BROOKSHIRE SOUTH  
SUBDIVISION  
CITY OF LAFAYETTE  
LAFAYETTE PARISH, LOUISIANA

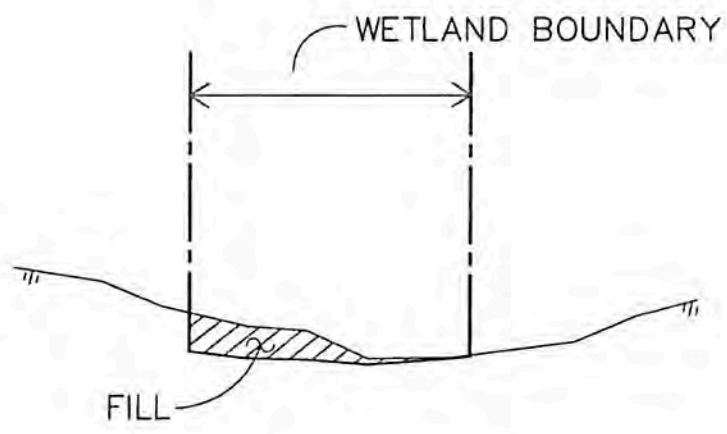
JOB NUMBER  
2011084

2011084/AERIAL.dwg

COME AUX ENGINEERING & CONSULTING  
A PROFESSIONAL CORPORATION  
PO BOX 452  
BROUSSARD, LOUISIANA



15
10
5
0



SCALE HORIZONTAL 1"=50'  
 SCALE VERTICAL 1"=5'



**COME AUX**  
 ENGINEERING & CONSULTING

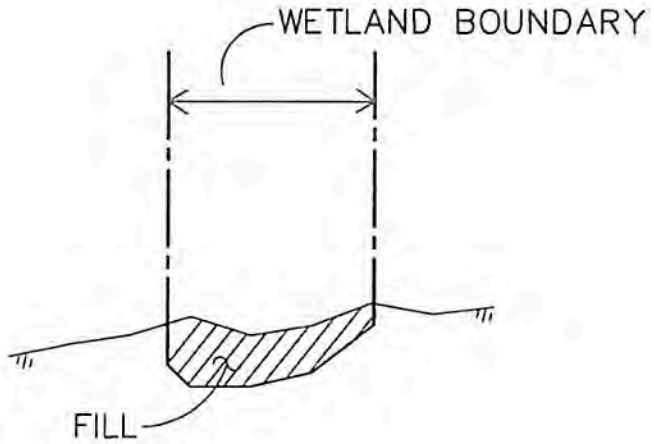
CELEBRATING 20 YEARS

EXHIBIT 14  
 X-SEC 9  
 BROOKSHIRE SOUTH  
 SUBDIVISION  
 CITY OF LAFAYETTE  
 LAFAYETTE PARISH, LOUISIANA

JOB NUMBER  
 2011084  
 2011084/AERIAL.dwg

COME AUX ENGINEERING & CONSULTING  
 A PROFESSIONAL CORPORATION  
 PO BOX 452  
 BROUSSARD, LOUISIANA

15
10
5
0



SCALE HORIZONTAL 1"=50'  
 SCALE VERTICAL 1"=5'



**COME AUX**  
 ENGINEERING & CONSULTING

CELEBRATING 20 YEARS

EXHIBIT 15  
 X-SEC 10  
 BROOKSHIRE SOUTH  
 SUBDIVISION  
 CITY OF LAFAYETTE  
 LAFAYETTE PARISH, LOUISIANA

JOB NUMBER  
 2011084  
 2011084/AERIAL.dwg

COME AUX ENGINEERING & CONSULTING  
 A PROFESSIONAL CORPORATION  
 PO BOX 452  
 BROUSSARD, LOUISIANA