



DEPARTMENT OF THE ARMY
NEW ORLEANS DISTRICT, CORPS OF ENGINEERS
P. O. BOX 60267
NEW ORLEANS, LOUISIANA 70160-0267

November 3, 2014

REPLY TO
ATTENTION OF:

Operations Division
Western Evaluation Section
Project Manager
Darlene Herman
(504) 862-2287
Darlene.C.Herman@usace.army.mil

SUBJECT: MVN 2007-0771 WB

PUBLIC NOTICE

Interested parties are hereby notified that an application has been received by the District engineer for a Department of the Army permit to authorize the following pursuant to (X) Section 10 of the Rivers and Harbors Act of March 3, 1899 (30 Stat. 1151; 33 USC 403); and/or () Section 404 of the Clean Water Act (86 Stat. 816; 33 USC 1344).

ARTIFICIAL REEF IN THE GULF OF MEXICO

NAME OF APPLICANT: Louisiana Department of Wildlife and Fisheries, Artificial Reef Program, Post Office Box 98000, Baton Rouge, Louisiana 70808.

LOCATION OF WORK: In the Gulf of Mexico, South Marsh Island 108, off the coast of St. Mary Parish, Louisiana, as shown on the attached drawings.

CHARACTER OF WORK: Deploy Stone Energy's VR-256 "D", VR-267 "A", and VR-267 "F" jackets in the South Marsh Island 108 artificial reef site to provide structural habitat for the purpose of enhancing fishing opportunities in the Gulf of Mexico. Clearance from the top of the deployed platform jackets to the water surface will be approximately 92 feet for VR-256 "D", 88 feet for VR-267 "A", and 89 feet for VR-267 "F". This request is pursuant to Act 100, 1986 Louisiana Legislature and the National Fishing Enhancement Act of 1984.

The comment period for the Department of the Army Permit will close **15 days** from the date of this joint public notice. Written comments, including suggestions for modifications or objections to the proposed work, stating reasons thereof, are being solicited from anyone having interest in this permit and must be submitted so as to be received before or by the last day of the comment period. Letters concerning the Corps of Engineers permit application must reference the applicant's name and the Permit Application Number, and be forwarded to the Corps of Engineers at the address above, **ATTENTION: REGULATORY BRANCH.**

The decision whether to issue a permit will be based on an evaluation of the probable impact including cumulative impacts of the proposed activity on the public interest. That decision will reflect the national concern for both protection and utilization of important resources. The benefit which reasonably may be expected to accrue from the proposal must be balanced against its reasonably foreseeable detriments. All factors which may be relevant to the proposal will be considered including the cumulative effects thereof; among those are conservation, economics, aesthetics, general environmental concerns, wetlands, historic properties, fish and wildlife values, flood hazards, floodplain values, land use, navigation, shoreline erosion and accretion, recreation, water supply and conservation, water quality, energy needs, safety, food and fiber production, mineral needs, consideration of property ownership and, in general, the needs and welfare of the people.

The Corps of Engineers is soliciting comments from the public; federal, state, and local agencies and officials; Indian Tribes; and other interested parties in order to consider and evaluate the impacts of this proposed activity. Any comments received will be considered by the Corps of Engineers to determine whether to issue, modify, condition or deny a permit for this proposal. To make this decision, comments are used to assess impacts on endangered species, historic properties, water quality, general environmental effects, and the other public interest factors listed above. Comments are used in the preparation of an Environmental Assessment and/or Environmental Impact Statement pursuant to the National Environmental Policy Act. Comments are also used to determine the need for a public hearing and to determine the overall public interest of the proposed activity.

The New Orleans District is unaware of properties listed on the National Register of Historic Places near the proposed work. The possibility exists that the proposed work may damage or destroy presently unknown archeological, scientific, rehistorical, historical sites, or data. Issuance of this public notice solicits input from State Archeologist and State Historic Preservation Officer regarding potential impacts to cultural resources.

Our initial finding is that the proposed work would neither affect any species listed as endangered by the U.S. Department of Interior nor affect any habitat designated as critical to the survival and recovery of any endangered species.

This notice initiates the Essential Fish Habitat (EFH) consultation requirements of the Magnus-Stevens Fishery Conservation and Management Act. The applicant's proposal would result in the destruction or alteration of 0 acre(s) of EFH utilized by various life stages of red drum and penaeid shrimp. Our initial determination is that the proposed action would not have a substantial adverse impact on EFH or federally managed fisheries in the Gulf of Mexico. Our final determination relative to project impacts and the need for mitigation measures is subject to review by and coordination with the National Marine Fisheries Service.

If the proposed work involves deposits of dredged or fill material into navigable waters, the evaluation of the probable impacts will include the application of guidelines established by the Administrator of the Environmental Protection Agency and certification that the proposed activity will not violate applicable water quality standards will be required from the Louisiana Department of Environmental Quality, Office of Environmental Services, before a permit is issued.

Any person may request, in writing, within the comment period specified in this notice, that a public hearing be held to consider this application. Requests for public hearings shall state, with particularity, the reasons for holding a public hearing.

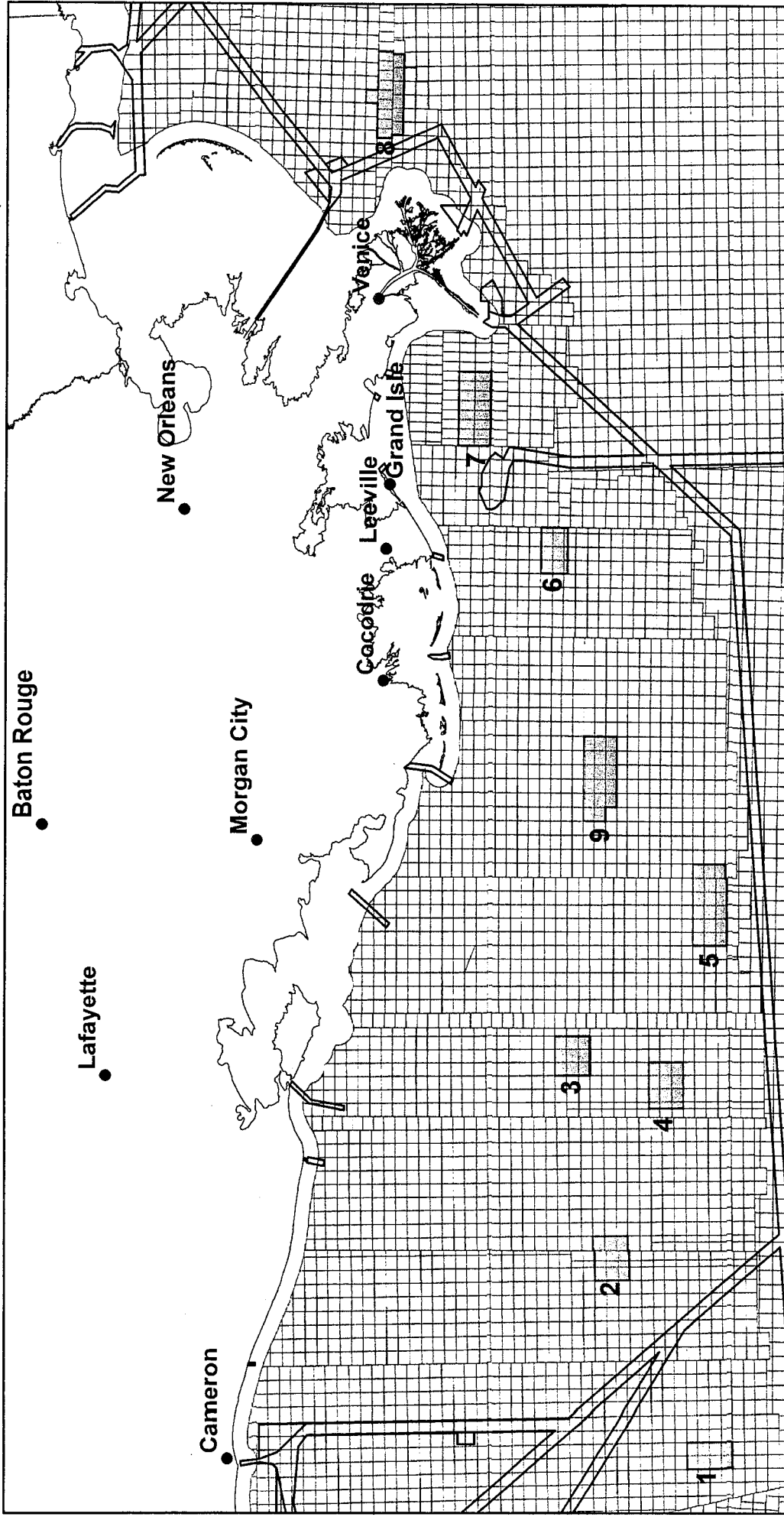
You are requested to communicate the information contained in this notice to any other parties whom you deem likely to have interest in the matter.




The applicant has certified that the proposed activity described in the application complies with and will be conducted in a manner that is consistent with the Louisiana Coastal Resources Program. The Department of the Army permit will not be issued unless the applicant received approval or a waiver of the Coastal Use Permit by the Department of Natural Resources.

Darrell S. Barbara
Chief, Western Evaluation Section
Regulatory Branch

Attachments

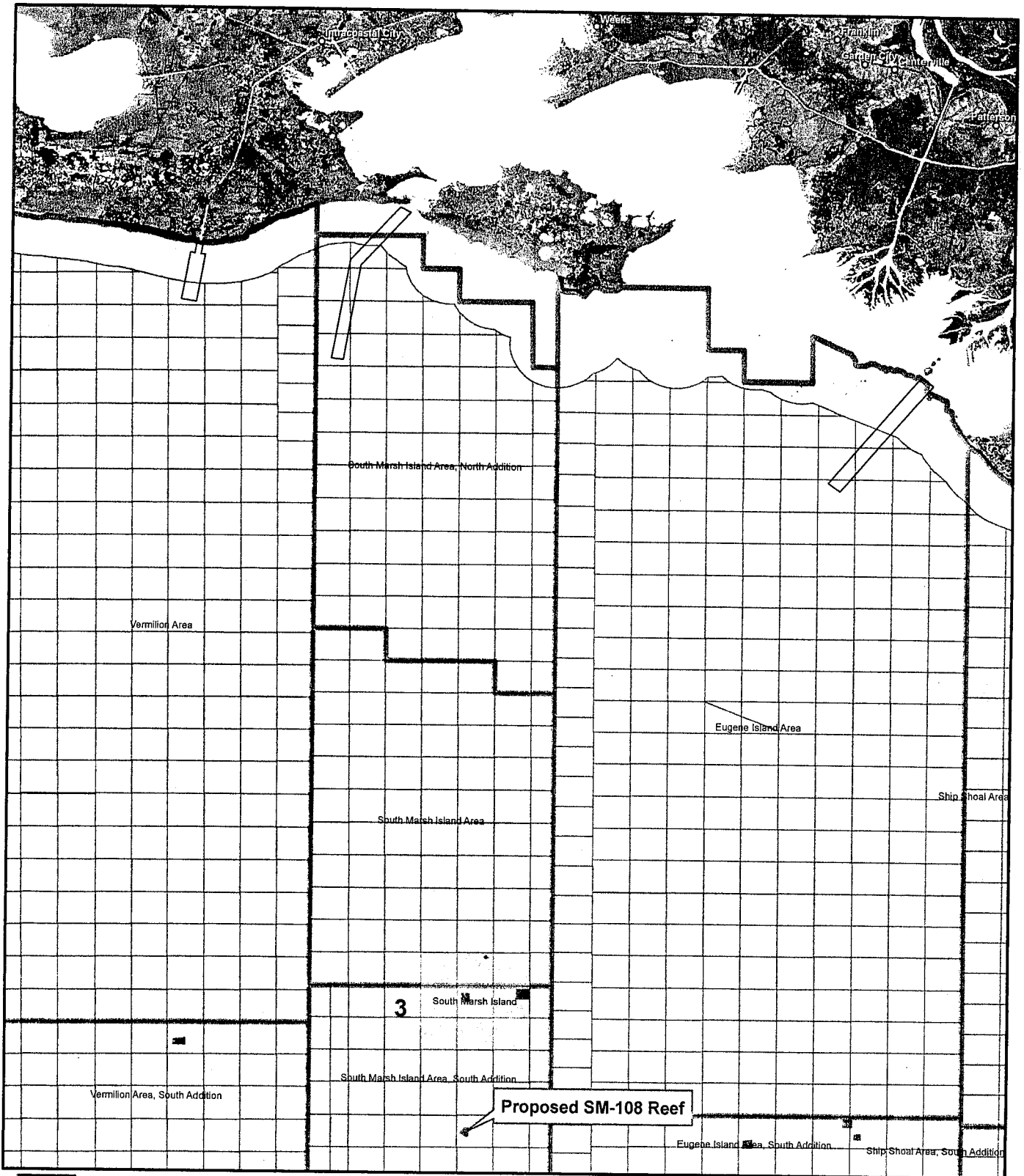
Louisiana Artificial Reef Planning Areas







-  Planning Areas
-  Fairways
-  OCS Blocks

- ### Planning Areas
- 1. West Cameron Planning Area
 - 2. East Cameron Planning Area
 - 3. South Marsh Island (76) Planning Area
 - 4. South Marsh Island (146) Planning Area
 - 5. Eugene Island Planning Area
 - 6. South Timbalier Planning Area
 - 7. West Delta Planning Area
 - 8. Main Pass Planning Area
 - 9. Ship Shoal Planning Area

Louisiana Artificial Reef Program



-  Planning Area
-  Permitted Reef Sites
-  Fairways
-  OCS Blocks

0 5 10 20 Nautical Miles

SM-108 Reef Vicinity Map



ARTIFICIAL REEF BOUNDARIES				
Location	X	Y	Latitude	Longitude
1	1797861.92	-84400.00	28° 25' 59.061" N	91° 57' 43.378" W
2	1800080.00	-84400.00	28° 25' 59.180" N	91° 57' 18.542" W
3	1800080.00	-88017.15	28° 25' 23.377" N	91° 57' 18.322" W
4	1799123.76	-88728.14	28° 25' 16.288" N	91° 57' 28.985" W
5	1796272.77	-86725.89	28° 25' 35.952" N	91° 58' 1.027" W

SM108
OCS-G-00792
Stone

C/L VR 267-A Jacket on Prop. Reefed Position (Orientation to be field determined)

NAD27-LA SOUTH
X= 1,798,932.48
Y= -87,133.00
Lat. 28°25'32.067"
Long. 91°57'31.223"

NAD83-LA SOUTH
X= 3,079,732.72
Y= -26,431.59
Lat. 28°25'32.946"
Long. 91°57'31.643"

C/L VR 256-D Jacket on Prop. Reefed Position (Orientation to be field determined)

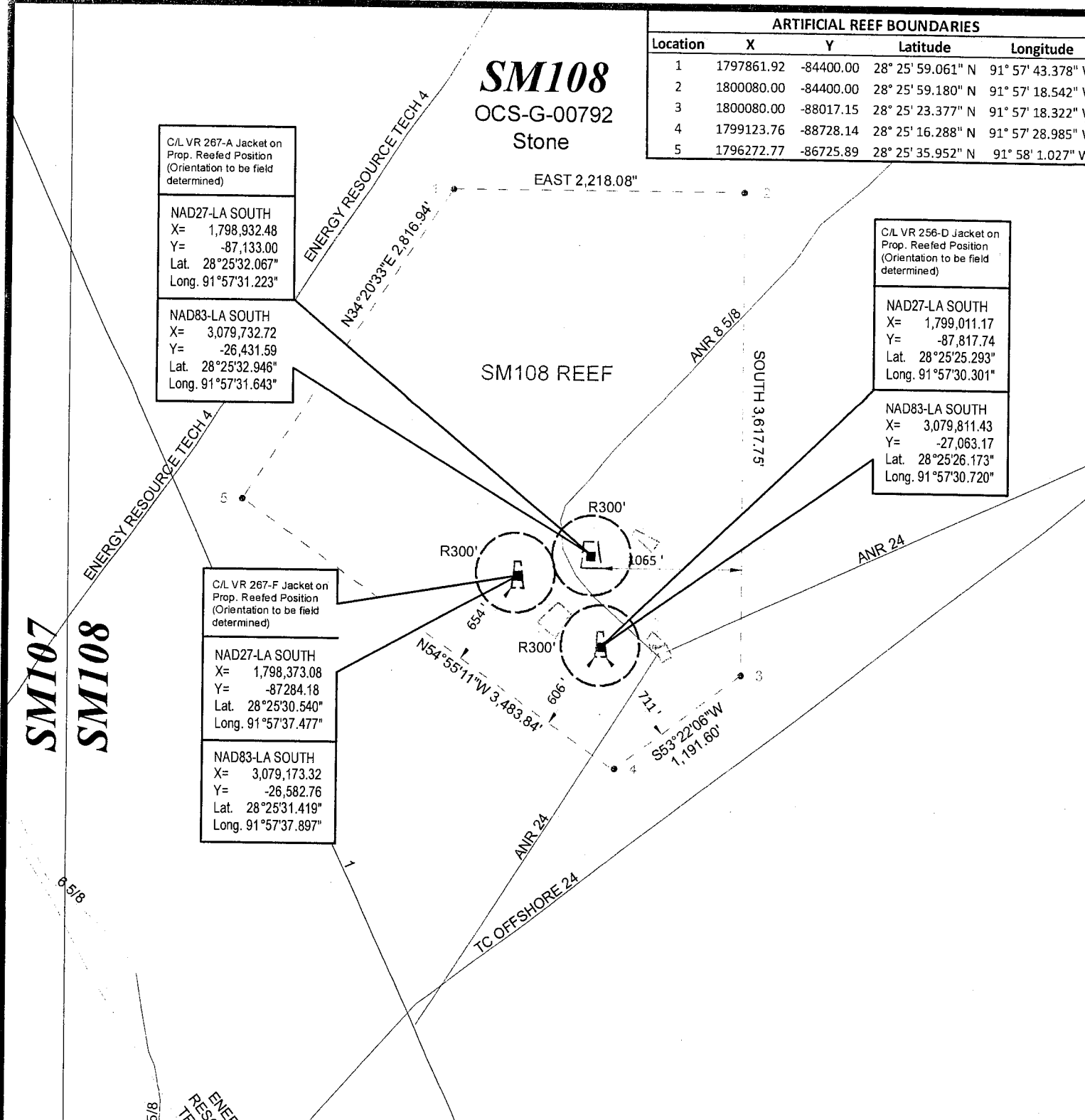
NAD27-LA SOUTH
X= 1,799,011.17
Y= -87,817.74
Lat. 28°25'25.293"
Long. 91°57'30.301"

NAD83-LA SOUTH
X= 3,079,811.43
Y= -27,063.17
Lat. 28°25'26.173"
Long. 91°57'30.720"

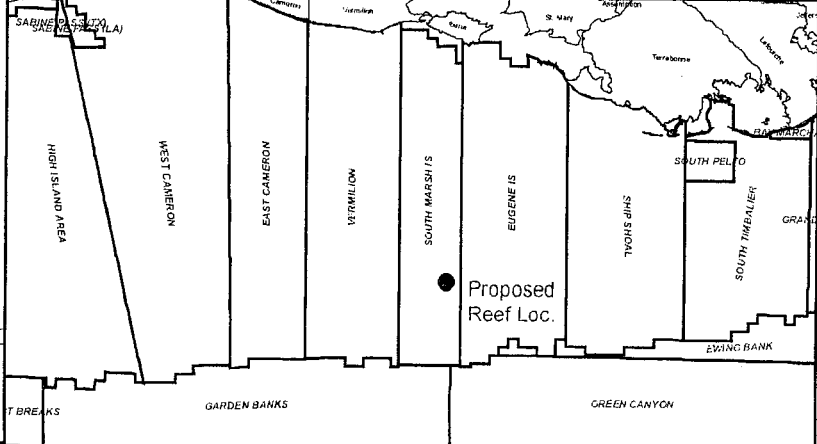
C/L VR 267-F Jacket on Prop. Reefed Position (Orientation to be field determined)

NAD27-LA SOUTH
X= 1,798,373.08
Y= -87,284.18
Lat. 28°25'30.540"
Long. 91°57'37.477"

NAD83-LA SOUTH
X= 3,079,173.32
Y= -26,582.76
Lat. 28°25'31.419"
Long. 91°57'37.897"



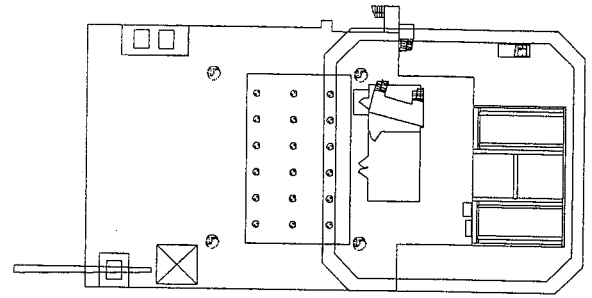
SM107
SM108



S. MARSH ISLAND 108 FIELD
VERMILION 256-D, 267-A, 267-F
IN PROPOSED REEF POSITION
BLOCK 108
SOUTH MARSH ISLAND
GULF OF MEXICO

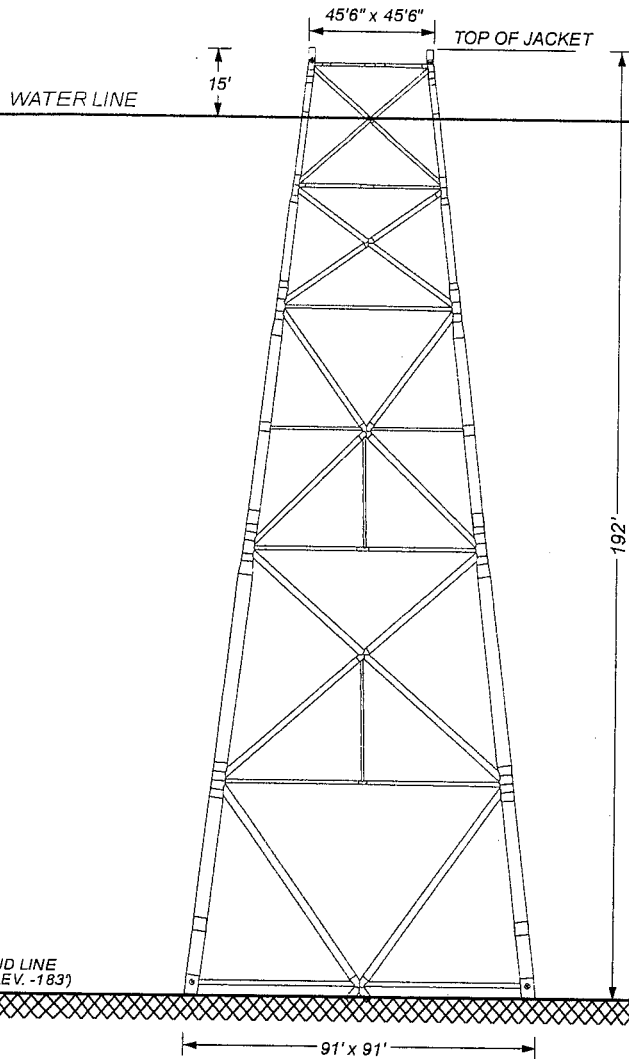
Coordinate System:	Scale:
<small> Coordinate System: NAD 1983 State Plane Louisiana South FIPS 1702 Projection: Lambert Conformal Conic Datum: North American 1983 False Easting: 2,500,000.0000 False Northing: 0.0000 Central Meridian: -91.2100 Standard Parallels: 1, 28.0000 Spheroid: Paramis 2, 637,930 Authority: OTC-Eng 2, 1987 Units: meters </small>	
Geologist: -	Landman: -
Geophysicist: -	Printed By: kidderlp



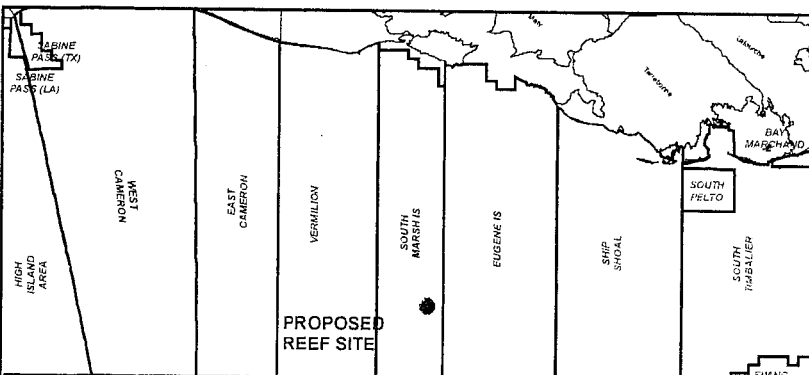


PLAN VIEW

Not To Scale



PROFILE VIEW



S. MARSH ISLAND BLK. 108

VERMILION 256 - "D"
TO BE REEFED
BLOCK 108
S. MARSH ISLAND AREA
GULF OF MEXICO

Coordinate System:

Scale:

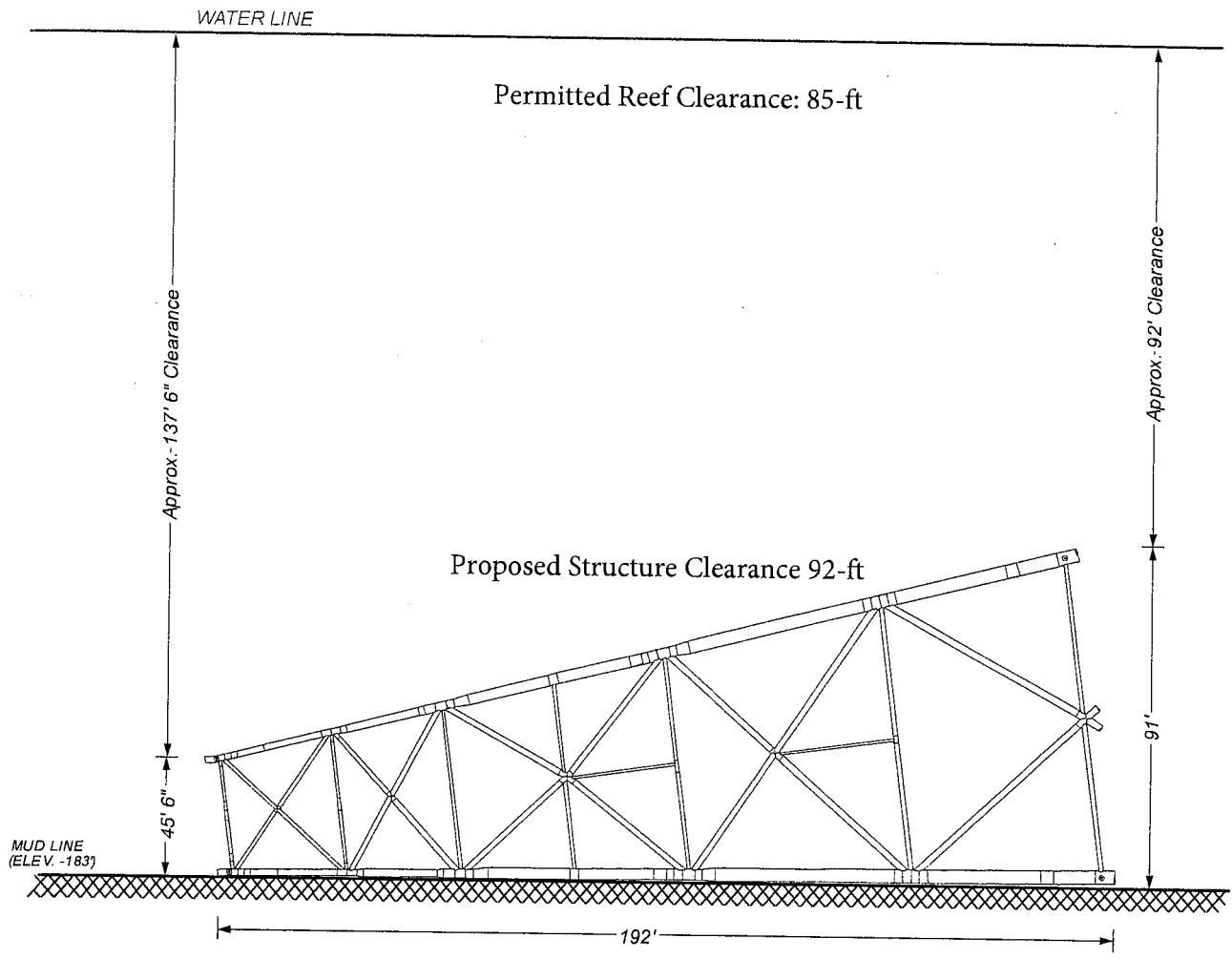
Coordinate System: NAD 1927 StatePlane Louisiana South FIPS 1702
 Projection: Lambert Conformal Conic
 Datum: North American 1927
 False Easting: 2,000,000.0000
 False Northing: 0.0000
 Central Meridian: -91.5000
 Standard Parallel 1: 29.5000
 Standard Parallel 2: 30.5000
 Latitude Of Origin: 28.0000
 Units: Feet US

Not To Scale

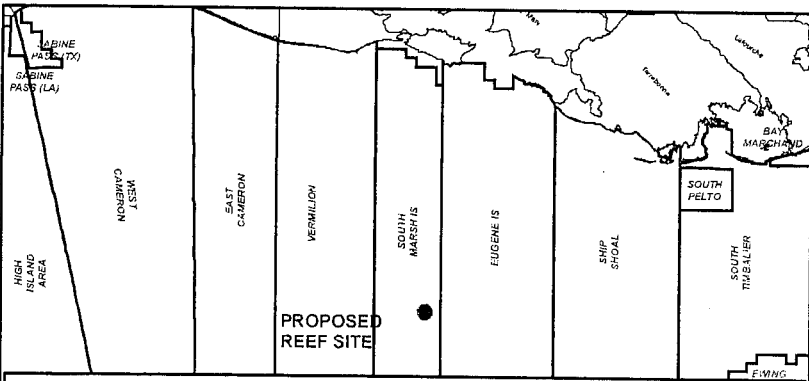


DISCLAIMER:
 THIS MAP WAS PREPARED FROM VARIOUS DATABASE SOURCES, PRIMARILY OF PUBIC RECORD INCLUDING
 INFORMATION DERIVED FROM "AS-BUILT" AND "PROPOSED PIPELINE" DRAWINGS PREPARED BY OTHERS. STONE ENERGY

Geologist: - Landman: -
 Geophysicist: - Printed By: kidderlp

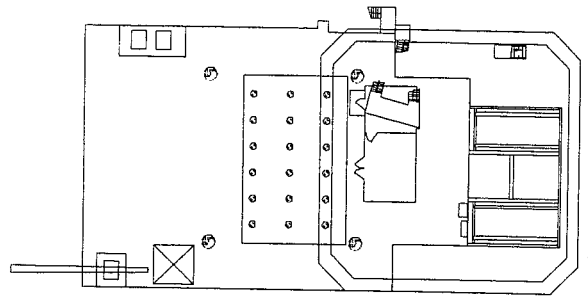


PROFILE VIEW

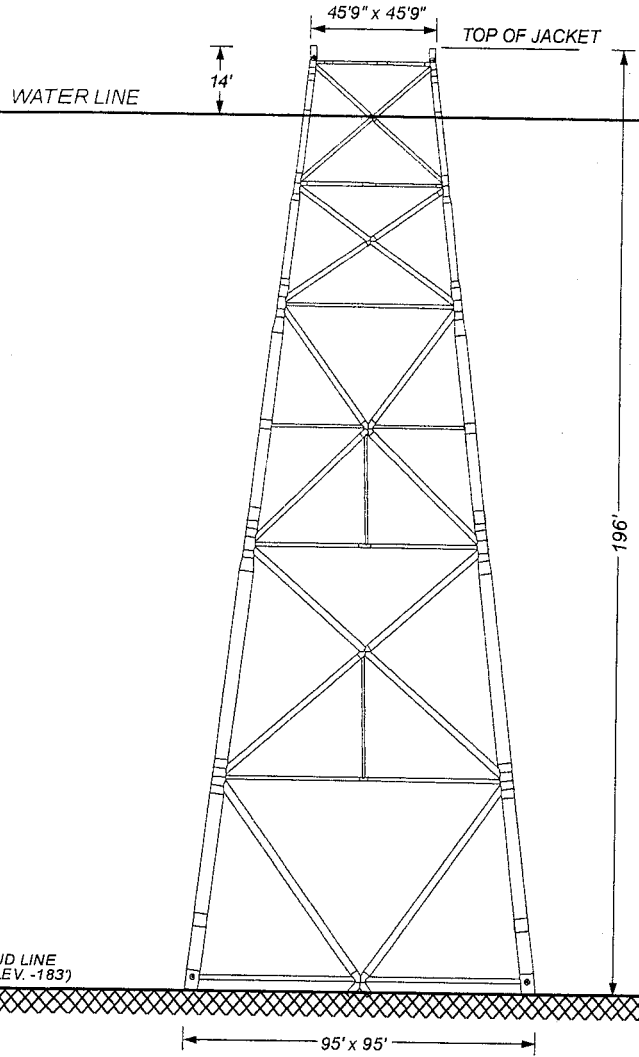


DISCLAIMER:
 THIS MAP WAS PREPARED FROM VARIOUS DATABASE SOURCES, PRIMARILY OF PUBIC RECORD INCLUDING
 INFORMATION DERIVED FROM "AS-BUILT" AND "PROPOSED PIPELINE" DRAWINGS PREPARED BY OTHERS. STONE ENERGY

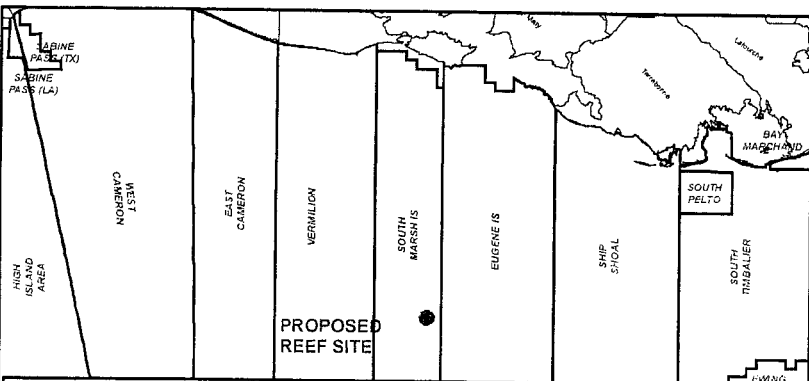
S. MARSH ISLAND BLK. 108	
VERMILION 256 - "D"	
IN PROPOSED REEFING POSITION	
BLOCK 108	
S. MARSH ISLAND AREA	
GULF OF MEXICO	
Coordinate System:	Scale:
<small>Coordinate System: NAD 1987 StatePlane Louisiana South FIPS 1702 Projection: Lambert Conformal Conic Datum: North American 1987 False Easting: 2,665,000.0000 False Northing: 0.0000 General Meridian: -91.1650 Standard Parallel 1: 29.5000 Standard Parallel 2: 29.1600 Latitude Of Origin: 29.1657 Units: Feet/ft</small>	
Not To Scale	
Geologist: -	Landman: -
Geophysicist: -	Printed By: kidderp
W:\ArcGIS\Data\Laf_Projects\HSE\VR256_D_Structural2.mxd	



PLAN VIEW
Not To Scale



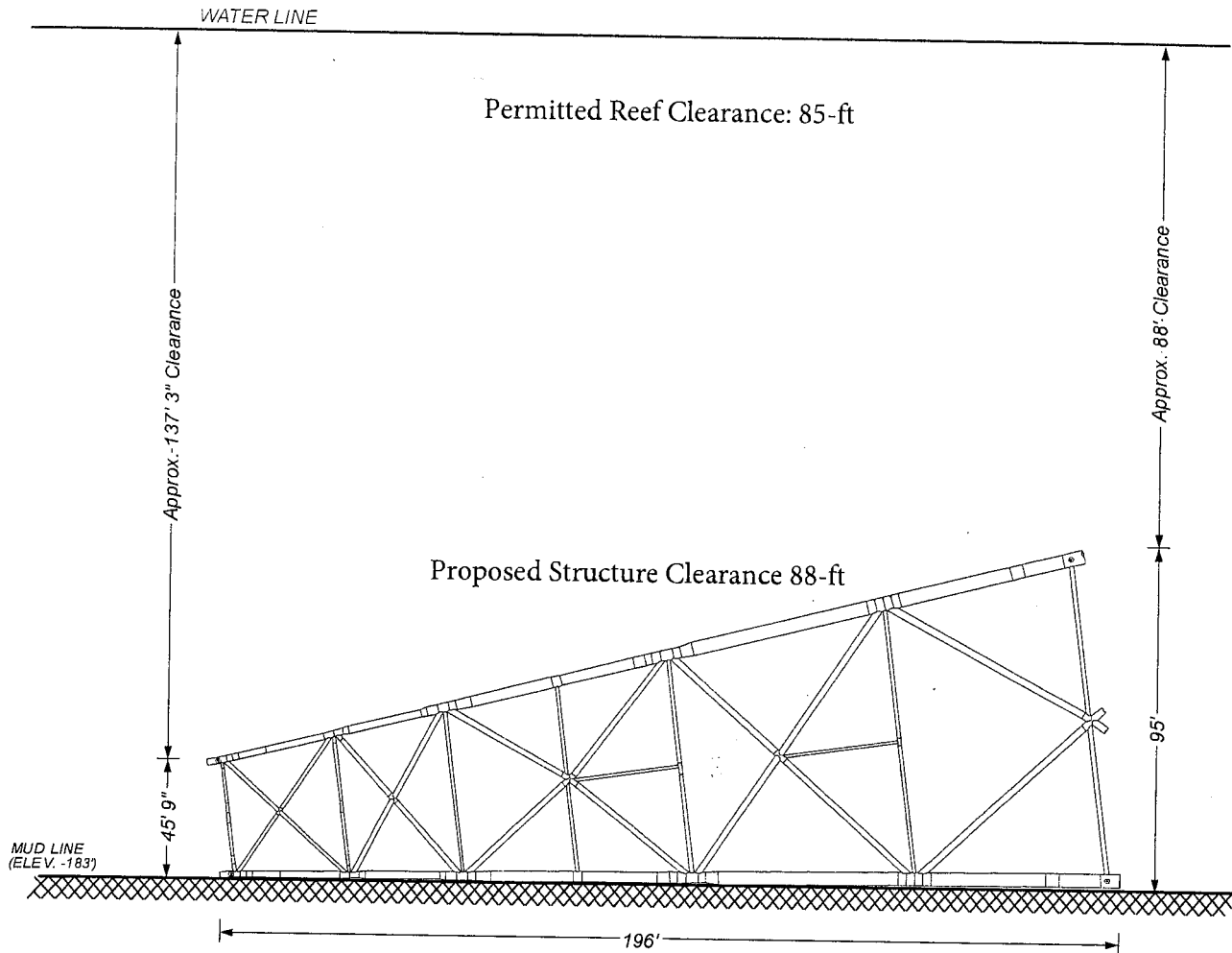
PROFILE VIEW



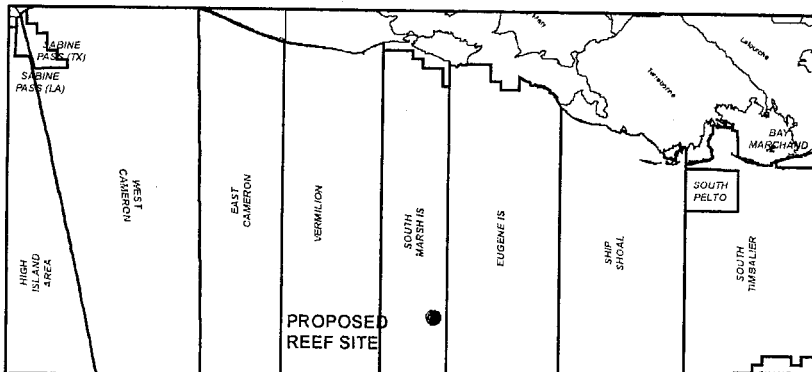
S. MARSH ISLAND BLK. 108
VERMILION 267 - "A"
TO BE REEFED
BLOCK 108
S. MARSH ISLAND AREA
GULF OF MEXICO

Coordinate System:	Scale:
Coordinate System: NAD 1927 StatePlane Louisiana South FIPS 1702 Projection: Lambert Conformal Conic Datum: North American 1927 False Easting: 2,000,000.0000 False Northing: 0.0000 Central Meridian: -91.2333 Standard Parallel 1: 29.2692 Standard Parallel 2: 29.2692 Spheroid: GRS 1967 Units: Feet	<p>Not To Scale</p>
Geologist: -	Landman: -
Geophysicist: -	Printed By: kidderp

DISCLAIMER
THIS MAP WAS PREPARED FROM VARIOUS DATABASE SOURCES, PRIMARILY OF PUBIC RECORD INCLUDING INFORMATION DERIVED FROM "AS-BUILT" AND "PROPOSED PIPELINE" DRAWINGS PREPARED BY OTHERS. STONE ENERGY



PROFILE VIEW



S. MARSH ISLAND BLK. 108

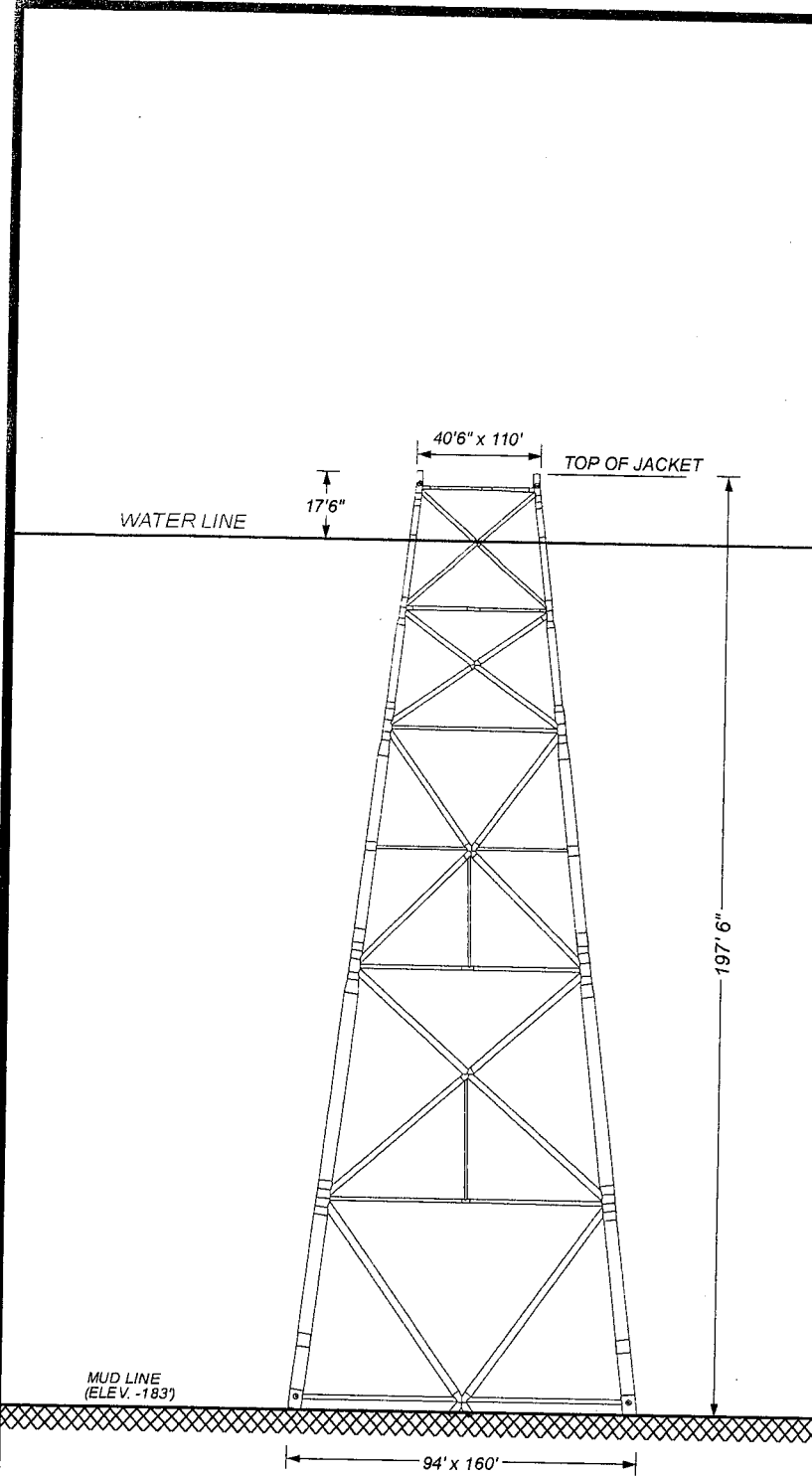
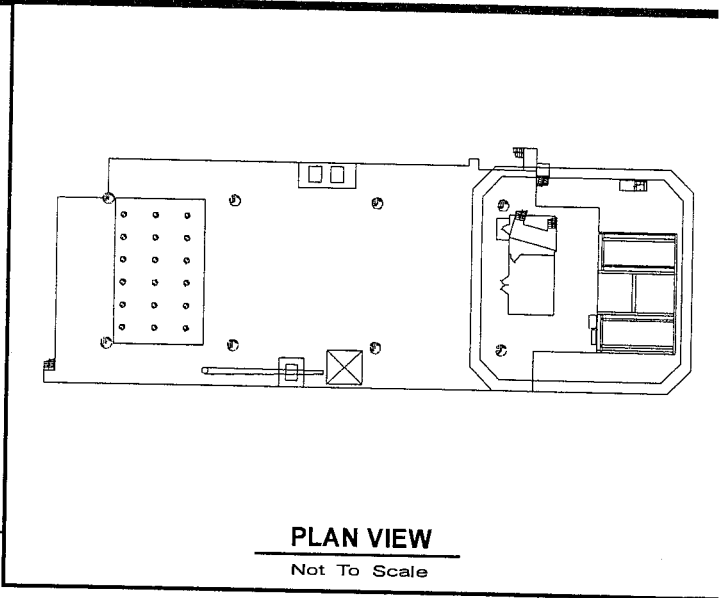
VERMILION 267 - "A"
IN PROPOSED REEFING POSITION
BLOCK 108
S. MARSH ISLAND AREA
GULF OF MEXICO

Coordinate System:	Scale:
Coordinate System: NAD 1927 StatePlane Louisiana South FIPS 1702 Projection: Lambert Conformal Conic Datum: North American 1927 False Easting: 2,500,000.0000 False Northing: 0.0000 Central Meridian: -91.2333 Standard Parallel 1: 24.5000 Standard Parallel 2: 26.7000 Latitude Of Origin: 28.4667 Units: Feet/US	Not To Scale

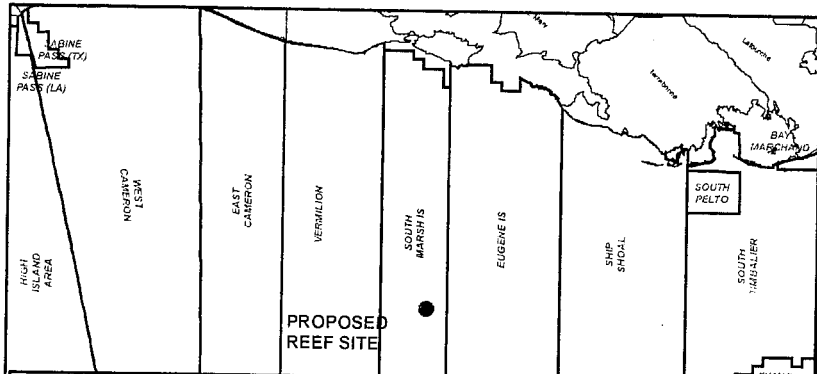
DISCLAIMER:
 THIS MAP WAS PREPARED FROM VARIOUS DATABASE SOURCES, PRIMARILY OF PUBLIC RECORD INCLUDING INFORMATION DERIVED FROM "AS-BUILT" AND "PROPOSED PIPELINE" DRAWINGS PREPARED BY OTHERS. STONE ENERGY

Geologist: -
 Geophysicist: -
 Landman: -
 Printed By: kiddertp





PROFILE VIEW

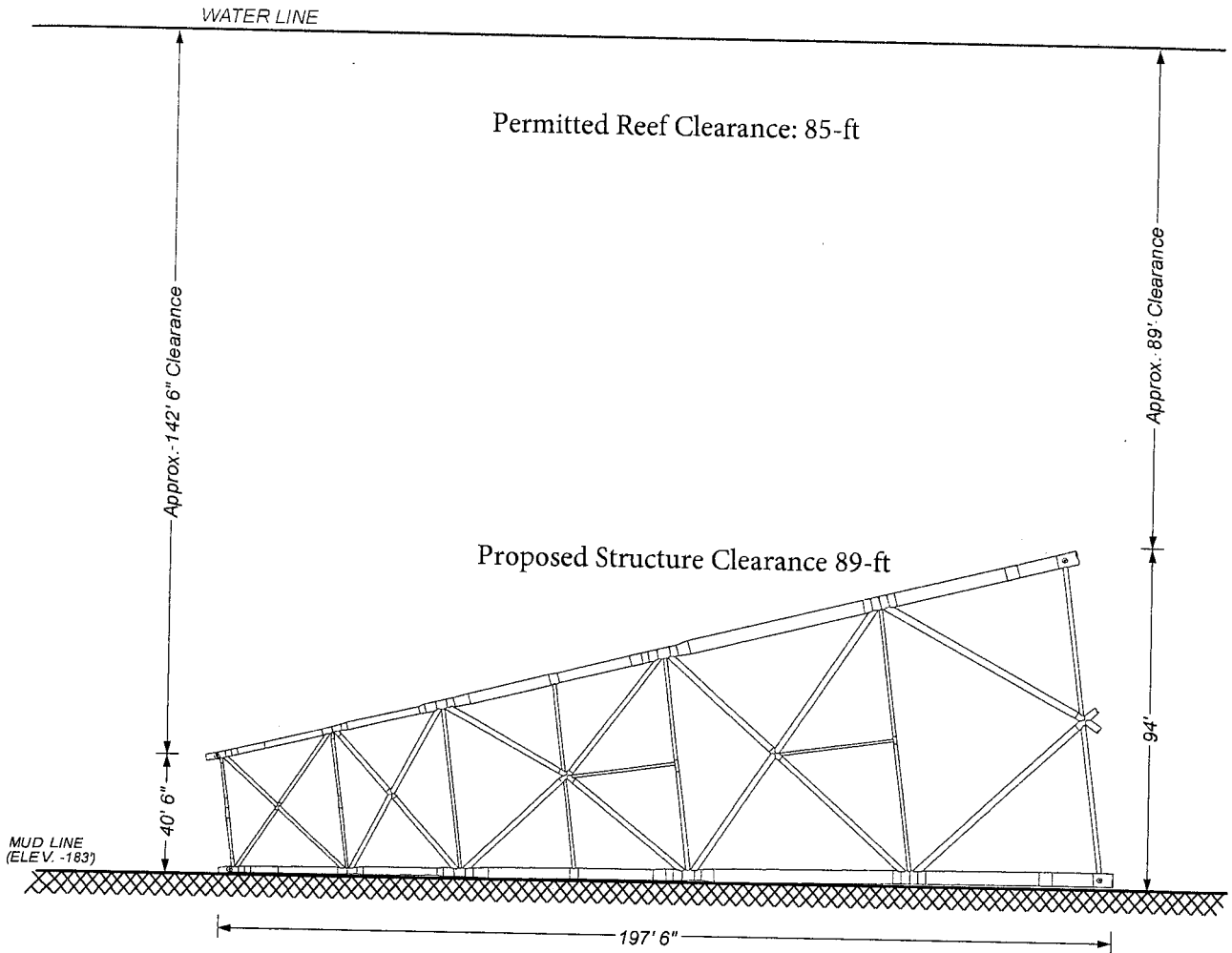


S. MARSH ISLAND BLK. 108	
VERMILION 267 - "F"	
TO BE REEFED	
BLOCK 108	
S. MARSH ISLAND AREA	
GULF OF MEXICO	
Coordinate System: <small>Coordinate System: GCS: North American 1983 Datum: North American 1983 Units: Degree</small>	Scale:
Not To Scale	

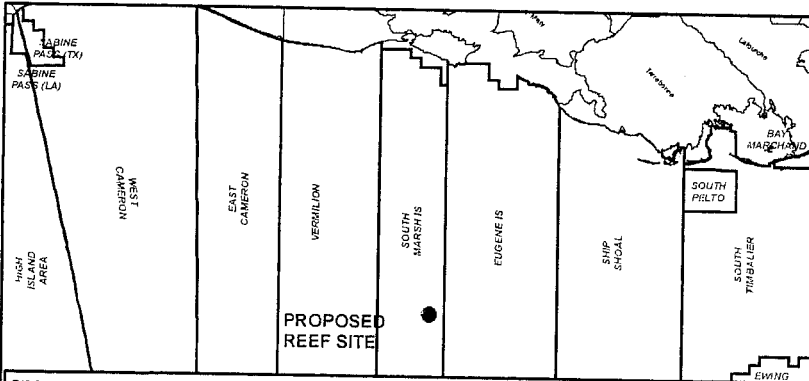
DISCLAIMER:
THIS MAP WAS PREPARED FROM VARIOUS DATABASE SOURCES, PRIMARILY OF PUBIC RECORD INCLUDING INFORMATION DERIVED FROM "AS-BUILT" AND "PROPOSED PIPELINE" DRAWINGS PREPARED BY OTHERS. STONE ENERGY

Geologist: -	Landman: -
Geophysicist: -	Printed By: kidderlp





PROFILE VIEW



S. MARSH ISLAND BLK. 108
VERMILION 267 - "F"
IN PROPOSED REEFING POSITION
BLOCK 108
S. MARSH ISLAND AREA
GULF OF MEXICO

Coordinate System:	Scale:
<small>Coordinate System: NAD 1983 StatePlane Louisiana South FIPS 1762 Projection: Lambert Conformal Conic Datum: North American 1983 False Easting: 2,500,000.000 False Northing: 0.0000 Central Meridian: -91.2500 Standard Parallels: 1.00, 30.00 Spheroid: GRS 80 Units: Feet US</small>	
<p>Not To Scale</p>	

Geologist: - Landman: -
 Geophysicist: - Printed By: kiddlerlp



DISCLAIMER
 THIS MAP WAS PREPARED FROM VARIOUS DATABASE SOURCES, PRIMARILY OF PUBIC RECORD INCLUDING INFORMATION DERIVED FROM "AS-BUILT" AND "PROPOSED PIPELINE" DRAWINGS PREPARED BY OTHERS. STONE ENERGY