

# JOINT PUBLIC NOTICE

**May 18, 2020**

United States Army  
Corps of Engineers  
New Orleans District  
Regulatory Branch  
7400 Leake Avenue  
New Orleans, Louisiana 70118

(504) 862-2259  
Project Manager  
Scott N. Kennedy  
scott.n.kennedy@usace.army.mil  
Permit Application Number  
MVN 2006-01909 EMM

State of Louisiana  
Department of Environmental Quality  
Attn: Water Quality Certifications  
Post Office Box 4313  
Baton Rouge, Louisiana 70821-4313

(225) 219-3225  
Project Manager  
Elizabeth Hill  
WQC Application Number  
WQC 200504-02

Interested parties are hereby notified that a permit application has been received by the New Orleans District of the U.S. Army Corps of Engineers pursuant to: [X] Section 10 of the Rivers and Harbors Act of March 3, 1899 (30 Stat. 1151; 33 USC 403); and/or [X] Section 404 of the Clean Water Act (86 Stat. 816; 33 USC 1344).

Application has also been made to the Louisiana Department of Environmental Quality, Water Quality Certifications, for a Water Quality Certification (WQC) in accordance with statutory authority contained in LRS 30:2074 A(3) and provisions of Section 401 of the Clean Water Act.

## **CLEAR, GRADE, EXCAVATE, AND FILL FOR A HOMESITE IN SAINT TAMMANY PARISH**

**NAME OF APPLICANT:** Chad Bordelon, 1645 North Causeway Boulevard, Mandeville, Louisiana 70471.

**LOCATION OF WORK:** Section 27, Township 11 South, Range 7 East, in Mandeville, Louisiana, in Saint Tammany Parish, as shown on the attached drawings.

HUC: 08090201: Liberty Bayou – Tchefuncte River  
Latitude: 30.406027 Longitude: -90.080354

**CHARACTER OF WORK:** Clear, grade, excavate, and fill to construct a house pad, driveway, and yard for a residential residence at 67132 Emerson Street, in Mandeville, Louisiana. Approximately 277 cubic yards of hauled in dirt will be deposited on site. Approximately 0.3 acres of wetlands were previously mitigated for at an approved mitigation bank. This permit, MVN 2006-01909 EGG, was previously issued in January 2007.

The comment period for the Department of the Army Permit and the Louisiana Department of Environmental Quality WQC will close **20 days** from the date of this joint public notice. Written comments, including suggestions for modifications or objections to the proposed work, stating reasons thereof, are being solicited from anyone having interest in this permit and/or this WQC request and must be mailed so as to be received before or by the last day of the comment period. Letters concerning the Corps of Engineers permit application must reference the applicant's name and the Permit Application

Number, and be mailed to the Corps of Engineers at the address above, **ATTENTION: REGULATORY BRANCH**. Similar letters concerning the Water Quality Certification must reference the applicant's name and the WQC Application number and be mailed to the Louisiana Department of Environmental Quality at the address above. Individuals or parties may request an extension of time in which to comment on the proposed work by writing or e-mailing the Corps of Engineers Project Manager listed above. Any request must be specific and substantively supportive of the requested extension, and received by this office prior to the end of the initial comment period. The Section Chief will review the request and the requestor will be promptly notified of the decision to grant or deny the request. If granted, the time extension will be continuous to the initial comment period and, inclusive of the initial comment period, will not exceed a total of 30 calendar days.

The application for this proposed project is on file with the Louisiana Department of Environmental Quality and may be examined weekdays between 8:00 a.m. and 4:30 p.m. Copies may be obtained upon payment of costs of reproduction.

### **Corps of Engineers Permit Criteria**

The decision whether to issue a permit will be based on an evaluation of the probable impacts, including cumulative impacts of the proposed activity on the public interest. That decision will reflect the national concern for both protection and utilization of important resources. The benefit which reasonably may be expected to accrue from the proposal must be balanced against its reasonably foreseeable detriments. All factors which may be relevant to the proposal will be considered including the cumulative effects thereof; among those are conservation, economics, aesthetics, general environmental concerns, wetlands, historic properties, fish and wildlife values, flood hazards, floodplain values, land use, navigation, shoreline erosion and accretion, recreation, water supply and conservation, water quality, energy needs, safety, food and fiber production, mineral needs, considerations of property ownership and, in general, the needs and welfare of the people.

The U.S. Army Corps of Engineers is soliciting comments from the public, federal, state, and local agencies and officials, Indian Tribes, and other interested parties in order to consider and evaluate the impacts of this proposed activity. Any comments received will be considered by the U.S. Army Corps of Engineers to determine whether to make, modify, condition, or deny a permit for this proposal. To make this decision, comments are used to assess impacts on endangered species, historic properties, water quality, general environmental effects, and other public interest factors listed above. Comments are used in the preparation of an Environmental Assessment and/or an Environmental Impact Statement pursuant to the National Environmental Policy Act. Comments are also used to determine the need for a public hearing and to determine the overall public interest of the proposed activity.

The New Orleans District is unaware of properties listed on the National Register of Historic Places near the proposed work. The possibility exists that the proposed work may damage or destroy presently unknown archeological, scientific, prehistorical, historical sites, or data. Issuance of the public notice solicits input from the State Archeologist and State Historic Preservation Office regarding potential impacts to cultural resources.

The New Orleans District has determined that the proposed work would neither affect any species or critical habitat listed as endangered by the U.S. Department of Commerce.

Utilizing Standard Local Operating Procedure for Endangered Species in Louisiana (SLOPES), dated October 22, 2014, between the U.S. Army Corps of Engineers, New Orleans and U.S. Fish and Wildlife Service, Ecological Services Office, the Corps has determined that the proposed activity would have no effect on any listed species.

This notice initiates the Essential Fish Habitat (EFH) consultation requirements of the Magnuson-Stevens Fishery Conservation and Management Act. The applicant's proposal would result in the destruction or alteration of up to n/a acres of EFH utilized by various life stages of red drum and penaeid shrimp. Our initial determination is that the proposed action would not have a substantial adverse impact on EFH or federally managed fisheries in the Gulf of Mexico. Our final determination relative to project impacts and the need for mitigation measures is subject to review by and coordination with the National Marine Fisheries Service.

If the proposed work involves deposits of dredged or fill material into navigable waters, the evaluation of the probable impacts will include the application of guidelines established by the Administrator of the Environmental Protection Agency. Also, a certification that the proposed activity will not violate water quality standards will be required from the Department of Environmental Quality, Water Quality Certifications, before a permit is issued.

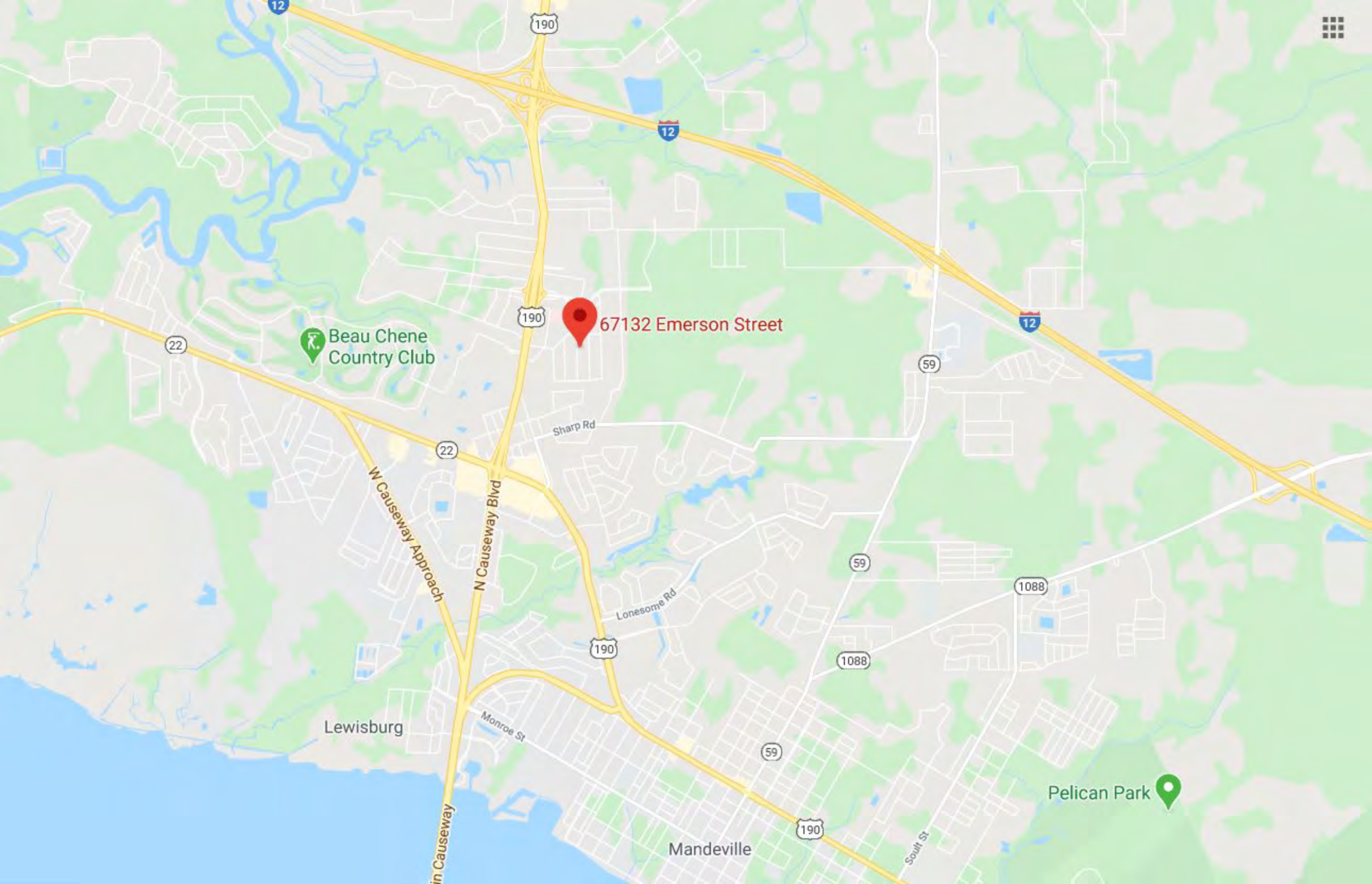
Any person may request, in writing, within the comment period specified in this notice, that a public hearing be held to consider this application. Requests for public hearings shall state, with particularity, the reasons for holding a public hearing.

The applicant has certified that the proposed activity described in the application complies with and will be conducted in a manner that is consistent with the Louisiana Coastal Resources Program. The Department of the Army permit will not be issued unless the applicant received approval or a waiver of the Coastal Use Permit by the Department of Natural Resources.

You are requested to communicate the information contained in this notice to any other parties whom you deem likely to have interest in the matter.

Michael Farabee  
Chief, Eastern Evaluation Section

Enclosures



67132 Emerson Street

Beau Chene  
Country Club

Pelican Park

Lewisburg

Mandeville

W Causeway Approach

N Causeway Blvd

Sharp Rd

Lonesome Rd

Monroe St

South St

190

12

190

12

22

22

59

59

1088

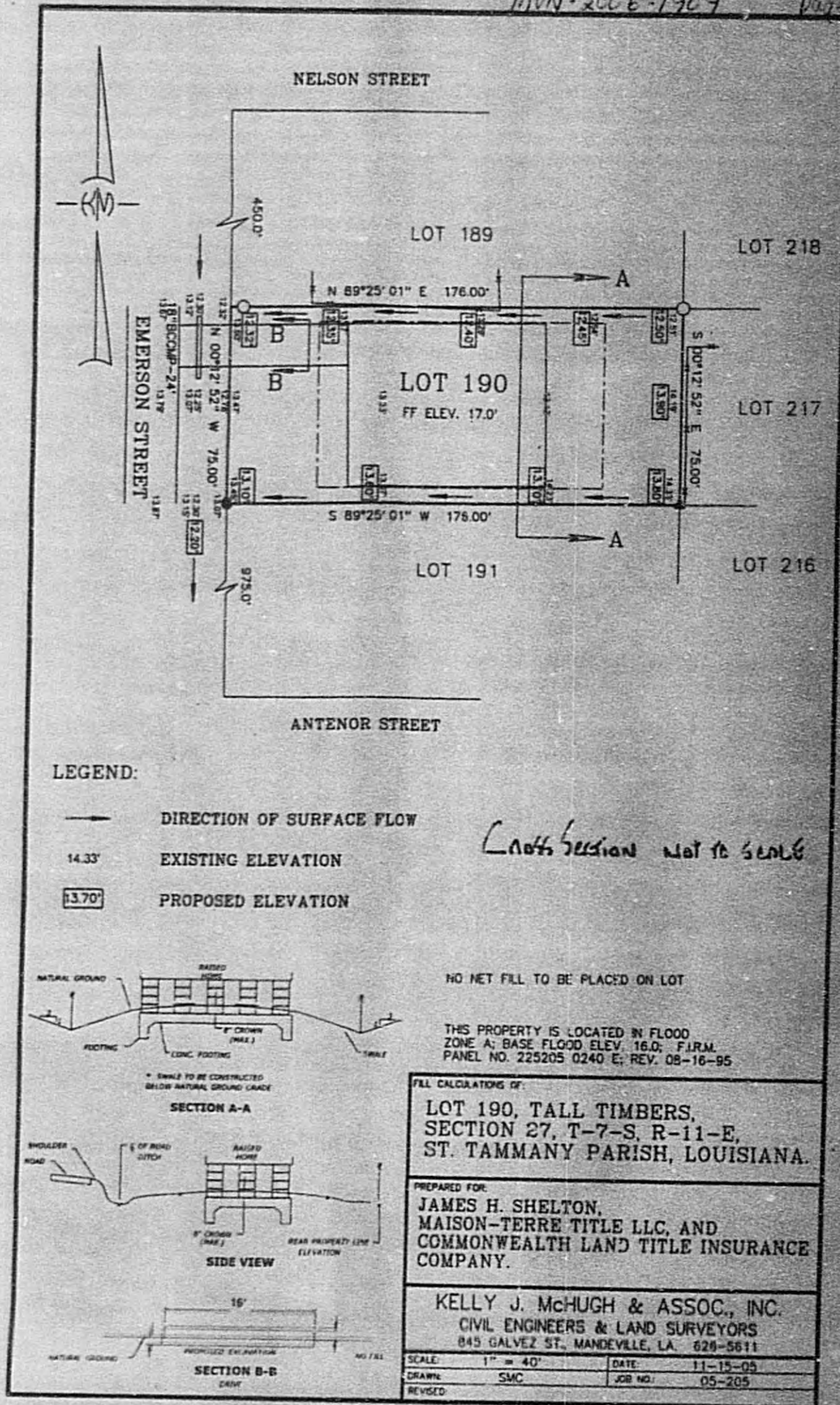
1088

59

190

MVN-2006-1909

Page 1 of 1  
JH



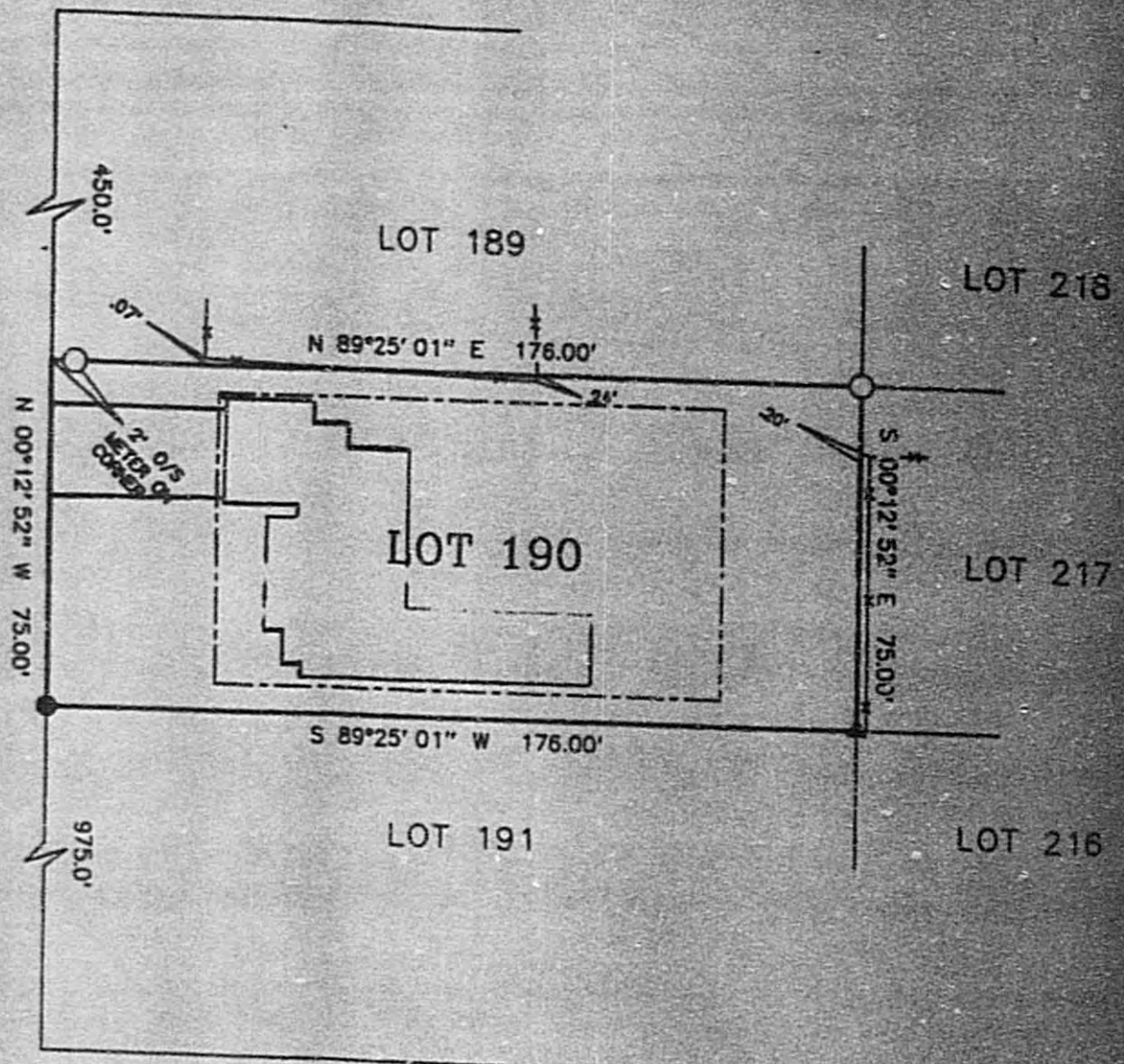
MVN-2006-1909

page 3 of 4



EMERSON STREET

NELSON STREET



ANTENOR STREET

PLAN VIEW

BUILDING SETBACKS  
FRONT 35'  
SIDE 6'  
REAR 30'

-- LEGEND --

- ▲ = 5/8" IRON PIPE FOUND
- = 1/2" IRON ROD FOUND
- = 1/2" IRON ROD SET

THIS PROPERTY IS LOCATED IN FLOOD  
ZONE A; BASE FLOOD ELEV. 16.0; F.I.R.M.  
PANEL NO. 225205 0240 E; REV. 08-16-95

NOTE: SERVITUDES SHOWN HEREON ARE NOT NECESSARILY

BOUNDARY SURVEY OF:

LOT 190, TALL TIMBERS,  
SECTION 27, T-7-S, R-11-E,  
ST. TAMMANY PARISH, LOUISIANA.

PREPARED FOR:

JAMES H. SHELTON,  
MAISON-TERRE TITLE LLC, AND  
COMMONWEALTH LAND TITLE INSURANCE  
COMPANY.

KELLY J. McHUGH & ASSOC., INC.  
CIVIL ENGINEERS & LAND SURVEYORS  
845 GALVEZ ST., MANDEVILLE, LA. 70155-5811

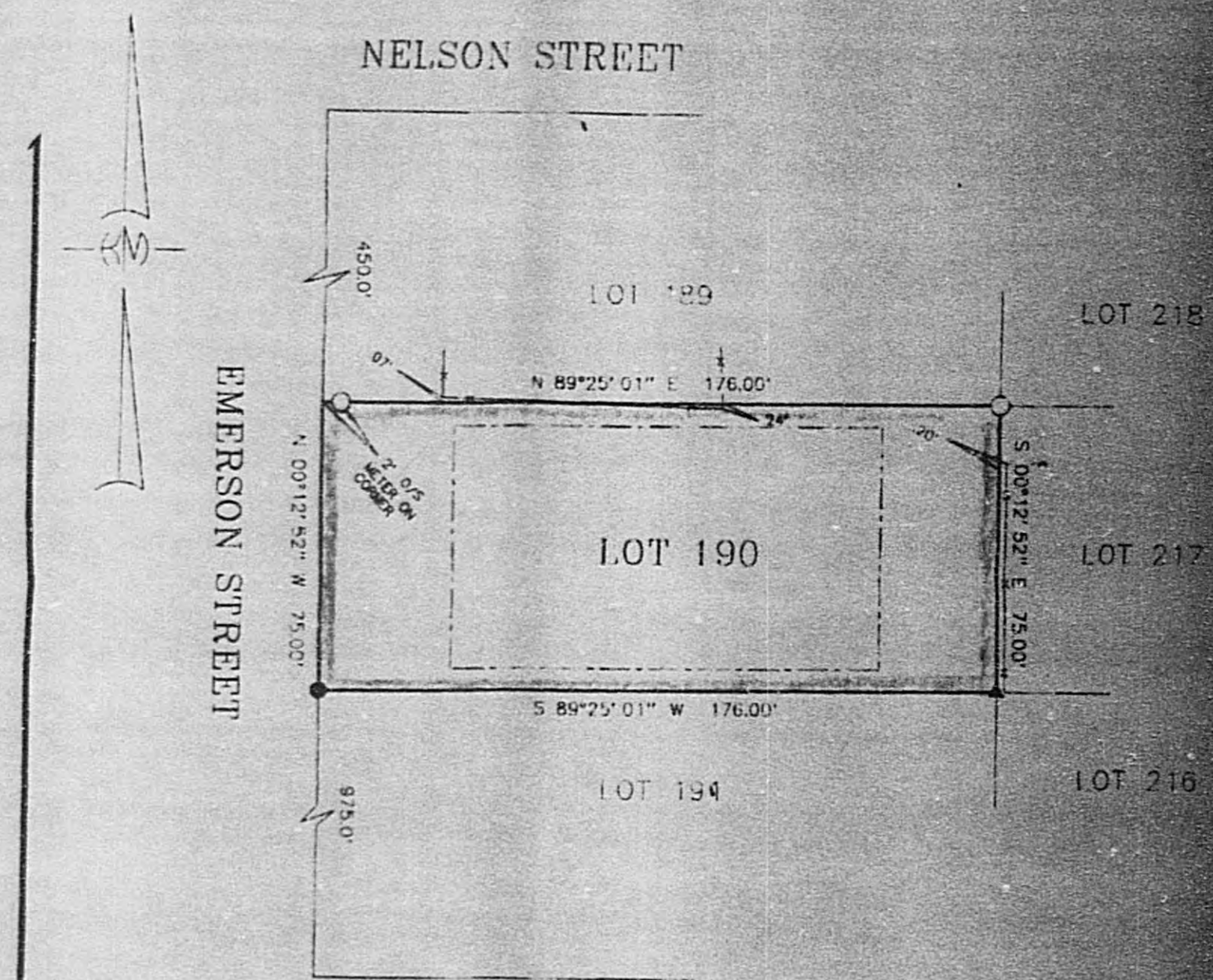
SCALE: 1" = 40'

DRAWN: DRJ

REVISED:

DATE: 05-17-05

JOB NO.: 05-205



BUILDING SETBACKS  
 FRONT 35'  
 SIDE 6'  
 REAR 30'

- LEGEND --
- ▲ - 5/8" IRON PIPE FOUND
  - - 1/2" IRON ROD FOUND
  - - 1/2" IRON ROD SL

USAGE

8-28-04 K.J.

APPROVED

WETLAND

APPROVED

RECEIVED