

Edited APPROVED JURISDICTIONAL DETERMINATION FORM

U.S. Army Corps of Engineers

To view the unedited version of the form go to: <http://www.mvn.usace.army.mil/regulatory/finalform.htm>.

This form should be completed by following the instructions provided in Section IV of the JD Form Instructional Guidebook.

SECTION I: BACKGROUND INFORMATION

A. REPORT COMPLETION DATE FOR APPROVED JURISDICTIONAL DETERMINATION (JD): **NOV 03 2015**

B. DISTRICT OFFICE, FILE NAME, AND NUMBER: MVN-2015-01737-SK

C. PROJECT LOCATION AND BACKGROUND INFORMATION: 1.071-acre tract on&E of 36103 Hwy 90

State: Louisiana

County/parish/borough: Orleans Parish City:

Center coordinates of site (lat/long in degree decimal format): Lat. 30.1544° **N**, Long. -89.7371° **W**.

Universal Transverse Mercator: 15N

Name of nearest waterbody: Fort Pike Canal

Name of nearest Traditional Navigable Water (TNW) into which the aquatic resource flows: Fort Pike Canal

Name of watershed or Hydrologic Unit Code (HUC): 08090203

☒ Check if map/diagram of review area and/or potential jurisdictional areas is/are available upon request.

☒ Check if other sites (e.g., offsite mitigation sites, disposal sites, etc...) are associated with this action and are recorded on a different JD form.

D. REVIEW PERFORMED FOR SITE EVALUATION (CHECK ALL THAT APPLY):

☐ Office (Desk) Determination. Date:

☒ Field Determination. Date(s): 9/15/15

SECTION II: SUMMARY OF FINDINGS

A. RHA SECTION 10 DETERMINATION OF JURISDICTION.

There **Are** "navigable waters of the U.S." within Rivers and Harbors Act (RHA) jurisdiction (as defined by 33 CFR part 329) in the review area. [Required]

☒ Waters subject to the ebb and flow of the tide.

☐ Waters are presently used, or have been used in the past, or may be susceptible for use to transport interstate or foreign commerce.
Explain: .

B. CWA SECTION 404 DETERMINATION OF JURISDICTION.

There **Are** "waters of the U.S." within Clean Water Act (CWA) jurisdiction (as defined by 33 CFR part 328) in the review area. [Required]

1. Waters of the U.S.

a. Indicate presence of waters of U.S. in review area (check all that apply):

☒ TNWs, including territorial seas

☐ Wetlands adjacent to TNWs

b. Identify (estimate) size of waters of the U.S. in the review area:

Non-wetland waters: linear feet: width (ft) and/or 1.07 acres.

Wetlands: +/-1.07 acres.

c. Limits (boundaries) of jurisdiction based on: 1987 Delineation Manual

Elevation of established OHWM (if known):not determined.

2. Non-regulated waters/wetlands (check if applicable):

☐ Potentially jurisdictional waters and/or wetlands were assessed within the review area and determined to be not jurisdictional.
Explain: .

SECTION III: CWA ANALYSIS

A. TNWs AND WETLANDS ADJACENT TO TNWs

The agencies will assert jurisdiction over TNWs and wetlands adjacent to TNWs. If the aquatic resource is a TNW, complete Section III.A.1 and Section III.D.1. only; if the aquatic resource is a wetland adjacent to a TNW, complete Sections III.A.1 and 2 and Section III.D.1.; otherwise, see Section III.B below.

1. TNW

Identify TNW: **Fort Pike Canal and mapped wetlands.**

Summarize rationale supporting determination: Fort Pike Canal and wetlands are subject to the ebb and flow of tide.

2. Wetland adjacent to TNW

Summarize rationale supporting conclusion that wetland is "adjacent": .

Section III B and III C - Not Applicable

D. DETERMINATIONS OF JURISDICTIONAL FINDINGS. THE SUBJECT WATERS/WETLANDS ARE (CHECK ALL THAT APPLY):

1. TNWs and Adjacent Wetlands. Check all that apply and provide size estimates in review area:

- ☒ TNWs: linear feet width (ft), Or, +/-1.07acres.
☒ Wetlands adjacent to TNWs: +/-4.0acres.

SECTION IV: DATA SOURCES.

A. SUPPORTING DATA. Data reviewed for JD (check all that apply - checked items shall be included in case file and, where checked and requested, appropriately reference sources below):

- ☒ Maps, plans, plots or plat submitted by or on behalf of the applicant/consultant:
☒ Data sheets prepared/submitted by or on behalf of the applicant/consultant.
☐ Office concurs with data sheets/delineation report.
☐ Office does not concur with data sheets/delineation report.
- ☒ Data sheets prepared by the Corps:
☒ Corps navigable waters' study:
☒ U.S. Geological Survey Hydrologic Atlas:
☐ USGS NHD data.
☒ USGS 8 and 12 digit HUC maps.
- ☒ U.S. Geological Survey map(s). Cite scale & quad name:Rigolets.
☒ USDA Natural Resources Conservation Service Soil Survey. Citation:NRCS WSS Orleans Parish Soil Survey.
☒ National wetlands inventory map(s). Cite name:USFWS(ORM).
☒ State/Local wetland inventory map(s):
☒ FEMA/FIRM maps:
☒ 100-year Floodplain Elevation is: (National Geodetic Vertical Datum of 1929)
☒ Photographs: ☒ Aerial (Name & Date):1998,2004,2005,2006,2008,2010,2012,2013ArcMap.
or ☒ Other (Name & Date):Google Earth Pro.
- ☒ Previous determination(s). File no. and date of response letter:
☒ Applicable/supporting case law:
☒ Applicable/supporting scientific literature:
☒ Other information (please specify):LIDAR.

B. ADDITIONAL COMMENTS TO SUPPORT JD: This basis form documents TNWs (Fort Pike Canal and tidal wetlands).


USACE


FSY/ IH Date: 9/15/15

Botanist: WINDHAM

Requestor: MAITRE

MVN-2015-01737-SK

 - WETLAND (10/404)

 - WATERS OF THE US (10/404)

 - NON WETLAND

CHEF MENTEUR HWY

MAYNE ST

U.S. ARMY CORPS OF ENGINEERS

APPROVED

JURISDICTIONAL DETERMINATION

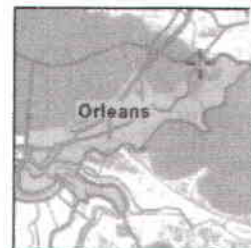
Lakes/Rivers from US Census Dept. may not match parcels exactly

0 110 220 330 440 ft

maitre lot

Parcel: 36103-HWY90 Acres: 46653

Name:	MAITRE MICKEY B SR	Land Value:	\$50,000
Site:	36103 HWY 90	Building Value:	\$0
Reason:	MAITRE HENRY J JR Qual=MAITRE MIC	Total Value:	\$50,000
Address:	721 WINDERMERE CROSSING E		
City:	MADISONVILLE, LA 70447		
Mail:			



Orleans Parish makes every effort to produce the most accurate information possible. No warranties, expressed or implied, are provided for the data herein, its use or interpretation. The assessment information is from the last certified taxroll. All data is subject to change before the next certified taxroll.

Date printed: 08/06/15 13:30:03