

CWPPRA PPL 28 Nominee Voting Results

Region	Basin	Project Nominees
1	Pontchartrain	Bayou Bay Jaune Marsh Creation
1	Pontchartrain	Miller Bayou Marsh Creation
1	Pontchartrain	Central Wetlands Hydrologic Restoration
2	Breton Sound	East Delacroix Marsh Creation and Terracing
2	Breton Sound	Breton Landbridge Marsh Creation (West) River aux Chenes to Grand Lake
2	Breton Sound	Bayou Terre aux Boeuf Ridge Restoration and Marsh Creation
2	Barataria	East Golden Meadow Marsh Creation
2	Barataria	Grand Bayou Ridge and Marsh Restoration
2	Barataria	Three Bayou Bay Marsh Creation
2	Barataria	East Bayou Lafourche Marsh Creation
3	Terrebonne	East Catfish Lake Marsh Creation and Shoreline Protection
3	Terrebonne	West Louisiana Hwy 1 Marsh Creation
3	Terrebonne	North Bayou Decade Ridge and Marsh Creation
3	Terrebonne	Small Bayou LaPointe Marsh and Ridge Restoration
3	Atchafalaya	NONE
3	Teche- Vermilion	Southeast Marsh Island Marsh Creation and Nourishment
3	Teche- Vermilion	North Marsh Restoration (North increment)
4	Calcasieu- Sabine	East Prong Marsh Creation and Terracing
4	Calcasieu- Sabine	Long Point Bayou Marsh Creation
4	Calcasieu- Sabine	North Mud Lake Marsh Creation
4	Mermentau	Southeast White Lake Marsh Creation
4	Mermentau	Southeast Pecan Island Marsh Creation and Freshwater Enhancement
4	Mermentau	Gulf Shorline Protection at Beach Prong
Coast Wide Project Nominees		
	CW	Coastwide Hydrologic Improvements
Demonstration Project Nominees		
DEMO- 01	DEMO	Shoreflex II
DEMO- 02	DEMO	Biogenic Oyster Shoreline Stabilization
DEMO- 04	DEMO	Marine Gardens/Marsh Armor

Proposal Number	Project Proposals	CPRA	EPA	NMFS	NRCS	USACE	USFWS	Ascension	Jefferson	Livingston	Orleans	Plaquemines	St. Bernard	St. Charles	St. James	St. John	St. Tammany	Tangipahoa	Total
R1-PO-02	Bayou Bay Jaune Marsh Creation	4	2	2	2	4	2		3		4	4	3	2	2	4	4	1	43
R1-PO-01	Miller Bayou Marsh Creation	2	1	4	4	3	3		2		3	3	1	3	4	2	2	3	40
R1-PO-04	Central Wetlands Hydrologic Restoration	3	4	1	1	1	1		4		2	2	4	4	3	3	1	4	38
R1-PO-03	Guste Island Marsh Creation	1	3	3	3	2	4		1		1	1	2	1	1	1	3	2	29
	Rank 4 thru 1 for a total of 10	10	10	10	10	10	10	0	10	0	10	10	10	10	10	10	10	10	

Name, title, and entity representing

Signature

Eligible Parishes:	Signed Up To Vote
Ascension	
Jefferson	X
Livingston	
Orleans	X
Plaquemines	X
St. Bernard	X
St. Charles	X
St. James	X
St. John the Baptist	X
St. Tammany	X
Tangipahoa	X

3 projects will be selected

Proposal Number	Project Proposals	CPRA	EPA	NMFS	NRCS	USACE	USFWS	Ascension	Jefferson	Livingston	Orleans	Plaquemines	St. Bernard	St. Charles	St. James	St. John	St. Tammany	Tangipahoa	Total
R1-PO-01	Miller Bayou Marsh Creation	2																	2
R1-PO-02	Bayou Bay Jaune Marsh Creation	4																	4
R1-PO-03	Guste Island Marsh Creation	1																	1
R1-PO-04	Central Wetlands Hydrologic Restoration	3																	3
	Rank 4 thru 1 for a total of 10	10	0	0	0	0	0	0	0	0	0	0	0	0	0	0	0	0	

Bren Haase, Coastal Resources Administrator, CPRA

Name, title, and entity representing



Signature

Eligible Parishes:	Signed Up To Vote
Ascension	
Jefferson	X
Livingston	
Orleans	X
Plaquemines	X
St. Bernard	X
St. Charles	X
St. James	X
St. John the Baptist	X
St. Tammany	X
Tangipahoa	

3 projects will be selected

Proposal Number	Project Proposals	CPRA	EPA	NMFS	NRCS	USACE	USFWS	Ascension	Jefferson	Livingston	Orleans	Plaquemines	St. Bernard	St. Charles	St. James	St. John	St. Tammany	Tangipahoa	Total
R1-PO-01	Miller Bayou Marsh Creation		1																
R1-PO-02	Bayou Bay Jaune Marsh Creation		2																
R1-PO-03	Guste Island Marsh Creation		3																
R1-PO-04	Central Wetlands Hydrologic Restoration		4																
	Rank 4 thru 1 for a total of 10	0	10	0	0	0	0	0	0	0	0	0	0	0	0	0	0	0	

TAREN M. BORMICK, TECH COMMITTEE REP, EPA
 Name, title, and entity representing

[Signature]
 Signature

Eligible Parishes:	Signed Up To Vote
Ascension	
Jefferson	X
Livingston	
Orleans	X
Plaquemines	X
St. Bernard	X
St. Charles	X
St. James	X
St. John the Baptist	X
St. Tammany	X
Tangipahoa	

3 projects will be selected

Proposal Number	Project Proposals	CPRA	EPA	NMFS	NRCS	USACE	USFWS	Ascension	Jefferson	Livingston	Orleans	Plaquemines	St. Bernard	St. Charles	St. James	St. John	St. Tammany	Tangipahoa	Total
R1-PO-01	Miller Bayou Marsh Creation			4															4
R1-PO-02	Bayou Bay Jaune Marsh Creation			2															2
R1-PO-03	Guste Island Marsh Creation			3															3
R1-PO-04	Central Wetlands Hydrologic Restoration			1															1
Rank 4 thru 1 for a total of 10		0	0	10	0	0	0	0	0	0	0	0	0	0	0	0	0	0	

Patrick Williams, Fishery Biologist, NOAA/NMFS

Name, title, and entity representing

Patrick R. Williams

2/27/18

Signature

Eligible Parishes:	Signed Up To Vote
Ascension	
Jefferson	X
Livingston	
Orleans	X
Plaquemines	X
St. Bernard	X
St. Charles	X
St. James	X
St. John the Baptist	X
St. Tammany	X
Tangipahoa	

3 projects will be selected

PPL 28

Region 1 - PONTCHARTRAIN BASIN

Proposal Number	Project Proposals	CPRA	EPA	NMFS	NRCS	USACE	USFWS	Ascension	Jefferson	Livingston	Orleans	Plaquemines	St. Bernard	St. Charles	St. James	St. John	St. Tammany	Tangipahoa	Total
R1-PO-01	Miller Bayou Marsh Creation				4														4
R1-PO-02	Bayou Bay Jaune Marsh Creation				2														2
R1-PO-03	Guste Island Marsh Creation				3														3
R1-PO-04	Central Wetlands Hydrologic Restoration				1														1
	Rank 4 thru 1 for a total of 10	0	0	0	10	0	0	0	0	0	0	0	0	0	0	0	0	0	

Quin Kinler, Resource Conservationist, NRCS

Name, title, and entity representing

Signature



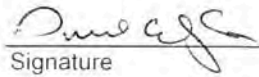
Eligible Parishes:	Signed Up To Vote
Ascension	
Jefferson	X
Livingston	
Orleans	X
Plaquemines	X
St. Bernard	X
St. Charles	X
St. James	X
St. John the Baptist	X
St. Tammany	X
Tangipahoa	

3 projects will be selected

Proposal Number	Project Proposals	CPRA	EPA	NMFS	NRCS	USACE	USFWS	Ascension	Jefferson	Livingston	Orleans	Plaquemines	St. Bernard	St. Charles	St. James	St. John	St. Tammany	Tangipahoa	Total
R1-PO-01	Miller Bayou Marsh Creation					3													3
R1-PO-02	Bayou Bay Jaune Marsh Creation					4													4
R1-PO-03	Guste Island Marsh Creation					2													2
R1-PO-04	Central Wetlands Hydrologic Restoration					1													1
	Rank 4 thru 1 for a total of 10	0	0	0	0	10	0	0	0	0	0	0	0	0	0	0	0	0	

Durund Elzey, Deputy DPM, USACE

Name, title, and entity representing



Signature

Eligible Parishes:	Signed Up To Vote
Ascension	
Jefferson	X
Livingston	
Orleans	X
Plaquemines	X
St. Bernard	X
St. Charles	X
St. James	X
St. John the Baptist	X
St. Tammany	X
Tangipahoa	

3 projects will be selected

Proposal Number	Project Proposals	CPRA	EPA	NMFS	NRCS	USACE	USFWS	Ascension	Jefferson	Livingston	Orleans	Plaquemines	St. Bernard	St. Charles	St. James	St. John	St. Tammany	Tangipahoa	Total
R1-PO-01	Miller Bayou Marsh Creation						3												3
R1-PO-02	Bayou Bay Jaune Marsh Creation						2												2
R1-PO-03	Guste Island Marsh Creation						4												4
R1-PO-04	Central Wetlands Hydrologic Restoration						1												1
	Rank 4 thru 1 for a total of 10	0	0	0	0	0	10	0	0	0	0	0	0	0	0	0	0	0	

Kevin Roy, Biologist, USFWS

Name, title, and entity representing

KEVIN ROYDigitally signed by KEVIN ROY
Date: 2018.02.26 14:27:29 -06'00'

Signature

Eligible Parishes:	Signed Up To Vote
Ascension	
Jefferson	X
Livingston	
Orleans	X
Plaquemines	X
St. Bernard	X
St. Charles	X
St. James	X
St. John the Baptist	X
St. Tammany	X
Tangipahoa	

3 projects will be selected

PPL 28

Region 1 - PONTCHARTRAIN BASIN

Proposal Number	Project Proposals	CPRA	EPA	NMFS	NRCS	USACE	USFWS	Ascension	Jefferson	Livingston	Orleans	Plaquemines	St. Bernard	St. Charles	St. James	St. John	St. Tammany	Tangipahoa	Total
R1-PO-01	Miller Bayou Marsh Creation								2										2
R1-PO-02	Bayou Bay Jaune Marsh Creation								3										3
R1-PO-03	Guste Island Marsh Creation								1										1
R1-PO-04	Central Wetlands Hydrologic Restoration								4										4
	Rank 4 thru 1 for a total of 10	0	0	0	0	0	0	0	10	0	0	0	0	0	0	0	0	0	

Lauren E. Averill, P.E. Coastal Zone Coordinator, Jefferson Parish

Name, title, and entity representing

Lauren Averill

Signature

Eligible Parishes:	Signed Up To Vote
Ascension	
Jefferson	X
Livingston	
Orleans	X
Plaquemines	X
St. Bernard	X
St. Charles	X
St. James	X
St. John the Baptist	X
St. Tammany	X
Tangipahoa	

3 projects will be selected

Proposal Number	Project Proposals	CPRA	EPA	NMFS	NRCS	USACE	USFWS	Ascension	Jefferson	Livingston	Orleans	Plaquemines	St. Bernard	St. Charles	St. James	St. John	St. Tammany	Tangipahoa	Total
R1-PO-01	Miller Bayou Marsh Creation										3								0
R1-PO-02	Bayou Bay Jaune Marsh Creation										4								0
R1-PO-03	Guste Island Marsh Creation										1								0
R1-PO-04	Central Wetlands Hydrologic Restoration										2								0
	Rank 4 thru 1 for a total of 10	0	0	0	0	0	0	0	0	0	0	0	0	0	0	0	0	0	

Anne Coglianese, Coastal Resilience Program Manager, City of New Orleans / Orleans Parish
 Name, title, and entity representing

Anne Coglianese
 Signature


Eligible Parishes:	Signed Up To Vote
Ascension	
Jefferson	X
Livingston	
Orleans	X
Plaquemines	X
St. Bernard	X
St. Charles	X
St. James	X
St. John the Baptist	X
St. Tammany	X
Tangipahoa	

3 projects will be selected

Proposal Number	Project Proposals	CPRA	EPA	NMFS	NRCS	USACE	USFWS	Ascension	Jefferson	Livingston	Orleans	Plaquemines	St. Bernard	St. Charles	St. James	St. John	St. Tammany	Tangipahoa	Total
R1-PO-01	Miller Bayou Marsh Creation											3							3
R1-PO-02	Bayou Bay Jaune Marsh Creation											4							4
R1-PO-03	Guste Island Marsh Creation											1							1
R1-PO-04	Central Wetlands Hydrologic Restoration											2							2
	Rank 4 thru 1 for a total of 10	0	0	0	0	0	0	0	0	0	0	10	0	0	0	0	0	0	

Vincent Frelich, Director of Coastal Zone Management, Plaquemines Parish Government

Name, title, and entity representing



Signature

Eligible Parishes:	Signed Up To Vote
Ascension	
Jefferson	X
Livingston	
Orleans	X
Plaquemines	X
St. Bernard	X
St. Charles	X
St. James	X
St. John the Baptist	X
St. Tammany	X
Tangipahoa	

3 projects will be selected

Proposal Number	Project Proposals	CPRA	EPA	NMFS	NRCS	USACE	USFWS	Ascension	Jefferson	Livingston	Orleans	Plaquemines	St. Bernard	St. Charles	St. James	St. John	St. Tammany	Tangipahoa	Total
R1-PO-01	Miller Bayou Marsh Creation												1						1
R1-PO-02	Bayou Bay Jaune Marsh Creation												3						3
R1-PO-03	Guste Island Marsh Creation												2						2
R1-PO-04	Central Wetlands Hydrologic Restoration												4						4
	Rank 4 thru 1 for a total of 10	0	0	0	0	0	0	0	0	0	0	0	10	0	0	0	0	0	

John Lane, Coastal Director, St. Bernard Parish
 Name, title, and entity representing

Signature

Eligible Parishes:	Signed Up To Vote
Ascension	
Jefferson	X
Livingston	
Orleans	X
Plaquemines	X
St. Bernard	X
St. Charles	X
St. James	X
St. John the Baptist	X
St. Tammany	X
Tangipahoa	

3 projects will be selected

Proposal Number	Project Proposals	CPRA	EPA	NMFS	NRCS	USACE	USFWS	Ascension	Jefferson	Livingston	Orleans	Plaquemines	St. Bernard	St. Charles	St. James	St. John	St. Tammany	Tangipahoa	Total
R1-PO-01	Miller Bayou Marsh Creation													3					0
R1-PO-02	Bayou Bay Jaune Marsh Creation													2					0
R1-PO-03	Guste Island Marsh Creation													1					0
R1-PO-04	Central Wetlands Hydrologic Restoration													4					0
	Rank 4 thru 1 for a total of 10	0	0	0	0	0	0	0	0	0	0	0	0	0	0	0	0	0	

Earl Matherne, Planning Administrator, St. Charles Parish

Name, title, and entity representing

Signature

Eligible Parishes:	Signed Up To Vote
Ascension	
Jefferson	X
Livingston	
Orleans	X
Plaquemines	X
St. Bernard	X
St. Charles	X
St. James	X
St. John the Baptist	X
St. Tammany	X
Tangipahoa	

3 projects will be selected

PPL 28

Region 1 - PONTCHARTRAIN BASIN

Proposal Number	Project Proposals	CPRA	EPA	NMFS	NRCS	USACE	USFWS	Ascension	Jefferson	Livingston	Orleans	Plaquemines	St. Bernard	St. Charles	St. James	St. John	St. Tammany	Tangipahoa	Total
R1-PO-01	Miller Bayou Marsh Creation														4				0
R1-PO-02	Bayou Bay Jaune Marsh Creation														2				0
R1-PO-03	Guste Island Marsh Creation														1				0
R1-PO-04	Central Wetlands Hydrologic Restoration														3				0
	Rank 4 thru 1 for a total of 10	0	0	0	0	0	0	0	0	0	0	0	0	0	0	0	0	0	

Blaise Gravois - C2M Inc. - St James Parish

Name, title, and entity representing

Signature

Eligible Parishes:	Signed Up To Vote
Ascension	
Jefferson	X
Livingston	
Orleans	X
Plaquemines	X
St. Bernard	X
St. Charles	X
St. James	X
St. John the Baptist	X
St. Tammany	X
Tangipahoa	

3 projects will be selected

Proposal Number	Project Proposals	CPRA	EPA	NMFS	NRCS	USACE	USFWS	Ascension	Jefferson	Livingston	Orleans	Plaquemines	St. Bernard	St. Charles	St. James	St. John	St. Tammany	Tangipahoa	Total
R1-PO-01	Miller Bayou Marsh Creation															2			2
R1-PO-02	Bayou Bay Jaune Marsh Creation															4			4
R1-PO-03	Guste Island Marsh Creation															1			1
R1-PO-04	Central Wetlands Hydrologic Restoration															3			3
	Rank 4 thru 1 for a total of 10	0	0	0	0	0	0	0	0	0	0	0	0	0	0	10	0	0	

Evelyn Campo, Coastal Zone Administrator, St. John the Baptist Parish

Name, title, and entity representing

Evelyn Campo

Signature

Eligible Parishes:	Signed Up To Vote
Ascension	
Jefferson	X
Livingston	
Orleans	X
Plaquemines	X
St. Bernard	X
St. Charles	X
St. James	X
St. John the Baptist	X
St. Tammany	X
Tangipahoa	

3 projects will be selected

PPL 28

Region 1 - PONTCHARTRAIN BASIN

Proposal Number	Project Proposals	CPRA	EPA	NMFS	NRCS	USACE	USFWS	Ascension	Jefferson	Livingston	Orleans	Plaquemines	St. Bernard	St. Charles	St. James	St. John	St. Tammany	Tangipahoa	Total
R1-PO-01	Miller Bayou Marsh Creation																2		2
R1-PO-02	Bayou Bay Jaune Marsh Creation																4		4
R1-PO-03	Guste Island Marsh Creation																3		3
R1-PO-04	Central Wetlands Hydrologic Restoration																1		1
	Rank 4 thru 1 for a total of 10	0	0	0	0	0	0	0	0	0	0	0	0	0	0	0	10	0	

Erin Stair Bivona, Assistant Director of Development, St. Tammany Parish

Name, title, and entity representing



Signature

Eligible Parishes:	Signed Up To Vote
Ascension	
Jefferson	X
Livingston	
Orleans	X
Plaquemines	X
St. Bernard	X
St. Charles	X
St. James	X
St. John the Baptist	X
St. Tammany	X
Tangipahoa	

3 projects will be selected

PPL 28

Region 1 - PONTCHARTRAIN BASIN

Proposal Number	Project Proposals	CPRA	EPA	NMFS	NRCS	USACE	USFWS	Ascension	Jefferson	Livingston	Orleans	Plaquemines	St. Bernard	St. Charles	St. James	St. John	St. Tammany	Tangipahoa	Total
R1-PO-01	Miller Bayou Marsh Creation																	3	3
R1-PO-02	Bayou Bay Jaune Marsh Creation																	1	1
R1-PO-03	Guste Island Marsh Creation																	2	2
R1-PO-04	Central Wetlands Hydrologic Restoration																	4	4
	Rank 4 thru 1 for a total of 10	0	0	0	0	0	0	0	0	0	0	0	0	0	0	0	0	10	

Robby Miller, President Tangipahoa Parish

Name, title, and entity representing



2-26-18

Signature

Eligible Parishes:	Signed Up To Vote
Ascension	
Jefferson	X
Livingston	
Orleans	X
Plaquemines	X
St. Bernard	X
St. Charles	X
St. James	X
St. John the Baptist	X
St. Tammany	X
Tangipahoa	

3 projects will be selected

Proposal Number	Project Proposals	CPRA	EPA	NMFS	NRCS	USACE	USFWS	Plaquemines	St. Bernard	Total
R2-BS-11	East Delacroix Marsh Creation and Terracing	12	7	11	8	12	10	11	12	83
R2-BS-01	Breton Landbridge Marsh Creation (West) River aux Chenes to Grand Lake	11	2	12	12	11	11	10	6	75
R2-BS-07	Bayou Terre aux Boeuf Ridge Restoration and Marsh Creation	7	6	2	11	10	4	12	11	63
R2-BS-06	Phoenix Marsh and Ridge Restoration	10	12	9	6	4	9	7	3	60
R2-BS-09	Reggio Marsh Creation and Hydrologic Restoration	8	8	3	9	9	3	4	9	53
R2-BS-05	Wills Point South Marsh Creation	2	9	4	7	8	5	9	5	49
R2-BS-12	North Delacroix Marsh Creation and Terracing	4	4	8	1	6	6	8	10	47
R2-BS-02	Breton Landbridge Central Marsh Creation	3	3	10	4	5	12	3	4	44
R2-BS-04	North Lake Lery Wetland Restoration	1	1	5	10	7	7	1	8	40
R2-BS-08	Bayou Terre aux Boeuf South Ridge Restoration and Marsh Creation	9	11	1	2	3	1	6	7	40
R2-BS-03	Spanish Lake Marsh Creation, South Shoreline	6	5	6	5	1	8	5	2	38
R2-BS-10	Davant Marsh Creation	5	10	7	3	2	2	2	1	32
	Rank 12 through 1 for a total of 78	78	78	78	78	78	78	78	78	624

Name, title, and entity representing

Signature

Eligible Parishes:	Signed Up To Vote
Plaquemines	X
St. Bernard	X

3 projects will be selected

PPL 28

Region 2 - BRETON SOUND BASIN

Proposal Number	Project Proposals	CPRA	EPA	NMFS	NRCS	USACE	USFWS	Plaquemines	St. Bernard	Total
R2-BS-01	Breton Landbridge Marsh Creation (West) River aux Chenes to Grand Lake	11								11
R2-BS-02	Breton Landbridge Central Marsh Creation	3								3
R2-BS-03	Spanish Lake Marsh Creation, South Shoreline	6								6
R2-BS-04	North Lake Lery Wetland Restoration	1								1
R2-BS-05	Wills Point South Marsh Creation	2								2
R2-BS-06	Phoenix Marsh and Ridge Restoration	10								10
R2-BS-07	Bayou Terre aux Boeuf Ridge Restoration and Marsh Creation	7								7
R2-BS-08	Bayou Terre aux Boeuf South Ridge Restoration and Marsh Creation	9								9
R2-BS-09	Reggio Marsh Creation and Hydrologic Restoration	8								8
R2-BS-10	Davant Marsh Creation	5								5
R2-BS-11	East Delacroix Marsh Creation and Terracing	12								12
R2-BS-12	North Delacroix Marsh Creation and Terracing	4								4
Rank 12 through 1 for a total of 78		78	0	0	0	0	0	0	0	78

Bren Haase, Coastal Resources Administrator, CPRA

Name, title, and entity representing



Signature

Eligible Parishes:	Signed Up To Vote
Plaquemines	X
St. Bernard	X

3 projects will be selected

Proposal Number	Project Proposals	CPRA	EPA	NMFS	NRCS	USACE	USFWS	Plaquemines	St. Bernard	Total
R2-BS-01	Breton Landbridge Marsh Creation (West) River aux Chenes to Grand Lake		2							
R2-BS-02	Breton Landbridge Central Marsh Creation		3							
R2-BS-03	Spanish Lake Marsh Creation, South Shoreline		5							
R2-BS-04	North Lake Lery Wetland Restoration		1							
R2-BS-05	Wills Point South Marsh Creation		9							
R2-BS-06	Phoenix Marsh and Ridge Restoration		12							
R2-BS-07	Bayou Terre aux Boeuf Ridge Restoration and Marsh Creation		6							
R2-BS-08	Bayou Terre aux Boeuf South Ridge Restoration and Marsh Creation		11							
R2-BS-09	Reggio Marsh Creation and Hydrologic Restoration		8							
R2-BS-10	Davant Marsh Creation		10							
R2-BS-11	East Delacroix Marsh Creation and Terracing		7							
R2-BS-12	North Delacroix Marsh Creation and Terracing		4							
	Rank 12 through 1 for a total of 78	0	78	0	0	0	0	0	0	0

KAREN M. BERNICK, TECH COMMITTEE REP, EPA

Name, title, and entity representing

Signature

Eligible Parishes:	Signed Up To Vote
Plaquemines	X
St. Bernard	X

3 projects will be selected

Proposal Number	Project Proposals	CPRA	EPA	NMFS	NRCS	USACE	USFWS	Plaquemines	St. Bernard	Total
R2-BS-01	Breton Landbridge Marsh Creation (West) River aux Chenes to Grand Lake			12						12
R2-BS-02	Breton Landbridge Central Marsh Creation			10						10
R2-BS-03	Spanish Lake Marsh Creation, South Shoreline			6						6
R2-BS-04	North Lake Lery Wetland Restoration			5						5
R2-BS-05	Wills Point South Marsh Creation			4						4
R2-BS-06	Phoenix Marsh and Ridge Restoration			9						9
R2-BS-07	Bayou Terre aux Boeuf Ridge Restoration and Marsh Creation			2						2
R2-BS-08	Bayou Terre aux Boeuf South Ridge Restoraiton and Marsh Creation			1						1
R2-BS-09	Reggio Marsh Creation and Hydrologic Restoration			3						3
R2-BS-10	Davant Marsh Creation			7						7
R2-BS-11	East Delacroix Marsh Creation and Terracing			11						11
R2-BS-12	North Delacroix Marsh Creation and Terracing			8						8
Rank 12 through 1 for a total of 78		0	0	78	0	0	0	0	0	78

Name, title, and entity representing

PATRICK WILLIAMS, Fishery Biologist, NOAA/NMFS

Signature

Patrick R. Williams

2/27/18

Eligible Parishes:	Signed Up To Vote
Plaquemines	X
St. Bernard	X

3 projects will be selected

PPL 28

Region 2 - BRETON SOUND BASIN

Proposal Number	Project Proposals	CPRA	EPA	NMFS	NRCS	USACE	USFWS	Plaquemines	St. Bernard	Total
R2-BS-01	Breton Landbridge Marsh Creation (West) River aux Chenes to Grand Lake				12					12
R2-BS-02	Breton Landbridge Central Marsh Creation				4					4
R2-BS-03	Spanish Lake Marsh Creation, South Shoreline				5					5
R2-BS-04	North Lake Lery Wetland Restoration				10					10
R2-BS-05	Wills Point South Marsh Creation				7					7
R2-BS-06	Phoenix Marsh and Ridge Restoration				6					6
R2-BS-07	Bayou Terre aux Boeuf Ridge Restoration and Marsh Creation				11					11
R2-BS-08	Bayou Terre aux Boeuf South Ridge Restoraiton and Marsh Creation				2					2
R2-BS-09	Reggio Marsh Creation and Hydrologic Restoration				9					9
R2-BS-10	Davant Marsh Creation				3					3
R2-BS-11	East Delacroix Marsh Creation and Terracing				8					8
R2-BS-12	North Delacroix Marsh Creation and Terracing				1					1
	Rank 12 through 1 for a total of 78	0	0	0	78	0	0	0	0	78

Quin Kinler, Resource Conservationist, NRCS

Signature



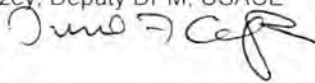
Eligible Parishes:	Signed Up To Vote
Plaquemines	X
St. Bernard	X

3 projects will be selected

Proposal Number	Project Proposals	CPRA	EPA	NMFS	NRCS	USACE	USFWS	Plaquemines	St. Bernard	Total
R2-BS-01	Breton Landbridge Marsh Creation (West) River aux Chenes to Grand Lake					11				11
R2-BS-02	Breton Landbridge Central Marsh Creation					5				5
R2-BS-03	Spanish Lake Marsh Creation, South Shoreline					1				1
R2-BS-04	North Lake Lery Wetland Restoration					7				7
R2-BS-05	Wills Point South Marsh Creation					8				8
R2-BS-06	Phoenix Marsh and Ridge Restoration					4				4
R2-BS-07	Bayou Terre aux Boeuf Ridge Restoration and Marsh Creation					10				10
R2-BS-08	Bayou Terre aux Boeuf South Ridge Restoration and Marsh Creation					3				3
R2-BS-09	Reggio Marsh Creation and Hydrologic Restoration					9				9
R2-BS-10	Davant Marsh Creation					2				2
R2-BS-11	East Delacroix Marsh Creation and Terracing					12				12
R2-BS-12	North Delacroix Marsh Creation and Terracing					6				6
	Rank 12 through 1 for a total of 78	0	0	0	0	78	0	0	0	78

Durund Elzey, Deputy DPM, USACE

Signature



Eligible Parishes:	Signed Up To Vote
Plaquemines	X
St. Bernard	X

3 projects will be selected

Proposal Number	Project Proposals	CPRA	EPA	NMFS	NRCS	USACE	USFWS	Plaquemines	St. Bernard	Total
R2-BS-01	Breton Landbridge Marsh Creation (West) River aux Chenes to Grand Lake						11			11
R2-BS-02	Breton Landbridge Central Marsh Creation						12			12
R2-BS-03	Spanish Lake Marsh Creation, South Shoreline						8			8
R2-BS-04	North Lake Lery Wetland Restoration						7			7
R2-BS-05	Wills Point South Marsh Creation						5			5
R2-BS-06	Phoenix Marsh and Ridge Restoration						9			9
R2-BS-07	Bayou Terre aux Boeuf Ridge Restoration and Marsh Creation						4			4
R2-BS-08	Bayou Terre aux Boeuf South Ridge Restoraiton and Marsh Creation						1			1
R2-BS-09	Reggio Marsh Creation and Hydrologic Restoration						3			3
R2-BS-10	Davant Marsh Creation						2			2
R2-BS-11	East Delacroix Marsh Creation and Terracing						10			10
R2-BS-12	North Delacroix Marsh Creation and Terracing						6			6
Rank 12 through 1 for a total of 78		0	0	0	0	0	78	0	0	78

Kevin Roy, Biologist, USFWS

Name, title, and entity representing

KEVIN ROYDigitally signed by KEVIN ROY
Date: 2018.02.26 14:28:10 -06'00'

Signature

Eligible Parishes:	Signed Up To Vote
Plaquemines	X
St. Bernard	X

3 projects will be selected

Proposal Number	Project Proposals	CPRA	EPA	NMFS	NRCS	USACE	USFWS	Plaquemines	St. Bernard	Total
R2-BS-01	Breton Landbridge Marsh Creation (West) River aux Chenes to Grand Lake							10		10
R2-BS-02	Breton Landbridge Central Marsh Creation							3		3
R2-BS-03	Spanish Lake Marsh Creation, South Shoreline							5		5
R2-BS-04	North Lake Lery Wetland Restoration							1		1
R2-BS-05	Wills Point South Marsh Creation							9		9
R2-BS-06	Phoenix Marsh and Ridge Restoration							7		7
R2-BS-07	Bayou Terre aux Boeuf Ridge Restoration and Marsh Creation							12		12
R2-BS-08	Bayou Terre aux Boeuf South Ridge Restoration and Marsh Creation							6		6
R2-BS-09	Reggio Marsh Creation and Hydrologic Restoration							4		4
R2-BS-10	Davant Marsh Creation							2		2
R2-BS-11	East Delacroix Marsh Creation and Terracing							11		11
R2-BS-12	North Delacroix Marsh Creation and Terracing							8		8
Rank 12 through 1 for a total of 78		0	0	0	0	0	0	78	0	78

Vincent Frelich, Director of Coastal Zone Management, Plaquemines Parish Government

Signature



Eligible Parishes:

Plaquemines

St. Bernard

Signed
Up To
Vote

X

X

3 projects will be selected

Proposal Number	Project Proposals	CPRA	EPA	NMFS	NRCS	USACE	USFWS	Plaquemines	St. Bernard	Total
R2-BS-01	Breton Landbridge Marsh Creation (West) River aux Chenes to Grand Lake								6	6
R2-BS-02	Breton Landbridge Central Marsh Creation								4	4
R2-BS-03	Spanish Lake Marsh Creation, South Shoreline								2	2
R2-BS-04	North Lake Lery Wetland Restoration								8	8
R2-BS-05	Wills Point South Marsh Creation								5	5
R2-BS-06	Phoenix Marsh and Ridge Restoration								3	3
R2-BS-07	Bayou Terre aux Boeuf Ridge Restoration and Marsh Creation								11	11
R2-BS-08	Bayou Terre aux Boeuf South Ridge Restoration and Marsh Creation								7	7
R2-BS-09	Reggio Marsh Creation and Hydrologic Restoration								9	9
R2-BS-10	Davant Marsh Creation								1	1
R2-BS-11	East Delacroix Marsh Creation and Terracing								12	12
R2-BS-12	North Delacroix Marsh Creation and Terracing								10	10
Rank 12 through 1 for a total of 78		0	0	0	0	0	0	0	78	78

Name, title, and entity representing

John Lane, Coastal Director, St. Bernard Parish

Signature

Eligible Parishes:	Signed Up To Vote
Plaquemines	X
St. Bernard	X

3 projects will be selected

Proposal Number	Project Proposals	CPRA	EPA	NMFS	NRCS	USACE	USFWS	Ascension	Assumption	Jefferson	Lafourche	Orleans	Plaquemines	St. Charles	St. James	St. John	Total
R2-BA-03	East Golden Meadow Marsh Creation	7	6	4	2	7	5			6	9	6	6	9	9	8	84
R2-BA-07	Grand Bayou Ridge and Marsh Restoration	8	9	9	7	6	9			7	4	4	9	3	4	3	82
R2-BA-05	Three Bayou Bay Marsh Creation	6	2	5	1	2	3			9	7	9	7	7	6	9	73
R2-BA-08	East Bayou Lafourche Marsh Creation	4	3	7	5	5	7			5	8	5	3	6	8	5	71
R2-BA-06	North Fourchon Marsh Creation	3	5	6	8	8	8			3	5	3	1	8	7	1	66
R2-BA-02	Barataria Bay Waterway East Marsh Creation	1	4	3	9	4	4			8	6	8	4	5	5	4	65
R2-BA-01	Grand Pierre Island Restoration	5	7	8	6	3	6			1	2	7	5	4	1	7	62
R2-BA-04	Bayou eau Noire Ridge Restoration and Marsh Creation	9	8	2	3	9	2			4	3	2	8	2	2	2	56
R2-BA-09	East Pen Shoreline and Marsh Restoration	2	1	1	4	1	1			2	1	1	2	1	3	6	26
Rank 9 thru 1 for a total of 45		45	45	45	45	45	45	0	0	45	45	45	45	45	45	45	

Name, title, and entity representing

Signature

Eligible Parishes:	Signed Up To Vote
Ascension	
Assumption	
Jefferson	X
Lafourche	X
Orleans	X
Plaquemines	X
St. Charles	X
St. James	X
St. John the Baptist	X

4 projects will be selected

Proposal Number	Project Proposals	CPRA	EPA	NMFS	NFCS	USACE	USFWS	Ascension	Assumption	Jefferson	Lafourche	Orleans	Plaquemines	St. Charles	St. James	St. John	Total
R2-BA-01	Grand Pierre Island Restoration	5															5
R2-BA-02	Barataria Bay Waterway East Marsh Creation	1															1
R2-BA-03	East Golden Meadow Marsh Creation	7															7
R2-BA-04	Bayou eau Noire Ridge Restoration and Marsh Creation	9															9
R2-BA-05	Three Bayou Bay Marsh Creation	6															6
R2-BA-06	North Fourchon Marsh Creation	3															3
R2-BA-07	Grand Bayou Ridge and Marsh Restoration	8															8
R2-BA-08	East Bayou Lafourche Marsh Creation	4															4
R2-BA-09	East Pen Shoreline and Marsh Restoration	2															2
Rank 9 thru 1 for a total of 45		45	0	0	0	0	0	0	0	0	0	0	0	0	0	0	

Bren Haase, Coastal Resources Administrator, CPRA

Name, title, and entity representing



Signature

Eligible Parishes:	Signed Up To Vote
Ascension	
Assumption	
Jefferson	X
Lafourche	X
Orleans	X
Plaquemines	X
St. Charles	X
St. James	X
St. John the Baptist	X

4 projects will be selected

Proposal Number	Project Proposals	CPRA	EPA	NMFS	NRCS	USACE	USFWS	Ascension	Assumption	Jefferson	Lafourche	Orleans	Plaquemines	St. Charles	St. James	St. John	Total
R2-BA-01	Grand Pierre Island Restoration		7														
R2-BA-02	Barataria Bay Waterway East Marsh Creation		4														
R2-BA-03	East Golden Meadow Marsh Creation		6														
R2-BA-04	Bayou eau Noire Ridge Restoration and Marsh Creation		8														
R2-BA-05	Three Bayou Bay Marsh Creation		2														
R2-BA-06	North Fourchon Marsh Creation		5														
R2-BA-07	Grand Bayou Ridge and Marsh Restoration		9														
R2-BA-08	East Bayou Lafourche Marsh Creation		3														
R2-BA-09	East Pen Shoreline and Marsh Restoration		1														
Rank 9 thru 1 for a total of 45		0	45	0	0	0	0	0	0	0	0	0	0	0	0	0	

KAREN MCCORMICK, TECH COMMITTEE Rep. EPA

Name, title, and entity representing

Signature

Eligible Parishes:	Signed Up To Vote
Ascension	
Assumption	
Jefferson	X
Lafourche	X
Orleans	X
Plaquemines	X
St. Charles	X
St. James	X
St. John the Baptist	X

4 projects will be selected

Proposal Number	Project Proposals	CPRA	EPA	NMFS	NRCS	USACE	USFWS	Ascension	Assumption	Jefferson	Lafourche	Orleans	Plaquemines	St. Charles	St. James	St. John	Total
R2-BA-01	Grand Pierre Island Restoration			8													8
R2-BA-02	Barataria Bay Waterway East Marsh Creation			3													3
R2-BA-03	East Golden Meadow Marsh Creation			4													4
R2-BA-04	Bayou eau Noire Ridge Restoration and Marsh Creation			2													2
R2-BA-05	Three Bayou Bay Marsh Creation			5													5
R2-BA-06	North Fourchon Marsh Creation			6													6
R2-BA-07	Grand Bayou Ridge and Marsh Restoration			9													9
R2-BA-08	East Bayou Lafourche Marsh Creation			7													7
R2-BA-09	East Pen Shoreline and Marsh Restoration			1													1
Rank 9 thru 1 for a total of 45		0	0	45	0	0	0	0	0	0	0	0	0	0	0	0	

Patrick Williams, Fishery Biologist, NOAA/NMFS
 Name, title, and entity representing

Patrick R. Williams *2/27/18*
 Signature

Eligible Parishes:	Signed Up To Vote
Ascension	
Assumption	
Jefferson	X
Lafourche	X
Orleans	X
Plaquemines	X
St. Charles	X
St. James	X
St. John the Baptist	X

4 projects will be selected

Proposal Number	Project Proposals	CPRA	EPA	NMFS	NRCS	USACE	USFWS	Ascension	Assumption	Jefferson	Lafourche	Orleans	Plaquemines	St. Charles	St. James	St. John	Total
R2-BA-01	Grand Pierre Island Restoration				6												6
R2-BA-02	Barataria Bay Waterway East Marsh Creation				9												9
R2-BA-03	East Golden Meadow Marsh Creation				2												2
R2-BA-04	Bayou eau Noire Ridge Restoration and Marsh Creation				3												3
R2-BA-05	Three Bayou Bay Marsh Creation				1												1
R2-BA-06	North Fourchon Marsh Creation				8												8
R2-BA-07	Grand Bayou Ridge and Marsh Restoration				7												7
R2-BA-08	East Bayou Lafourche Marsh Creation				5												5
R2-BA-09	East Pen Shoreline and Marsh Restoration				4												4
Rank 9 thru 1 for a total of 45		0	0	0	45	0	0	0	0	0	0	0	0	0	0	0	

Quin Kinler, Resource Conservationist, NRCS

Name, title, and entity representing

Signature



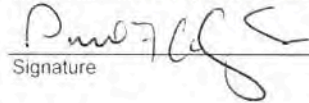
Eligible Parishes:	Signed Up To Vote
Ascension	
Assumption	
Jefferson	X
Lafourche	X
Orleans	X
Plaquemines	X
St. Charles	X
St. James	X
St. John the Baptist	X

4 projects will be selected

Proposal Number	Project Proposals	CPRA	EPA	NMFS	NRCS	USACE	USFWS	Ascension	Assumption	Jefferson	Lafourche	Orleans	Plaquemines	St. Charles	St. James	St. John	Total
R2-BA-01	Grand Pierre Island Restoration					3											3
R2-BA-02	Barataria Bay Waterway East Marsh Creation					4											4
R2-BA-03	East Golden Meadow Marsh Creation					7											7
R2-BA-04	Bayou eau Noire Ridge Restoration and Marsh Creation					9											9
R2-BA-05	Three Bayou Bay Marsh Creation					2											2
R2-BA-06	North Fourchon Marsh Creation					8											8
R2-BA-07	Grand Bayou Ridge and Marsh Restoration					6											6
R2-BA-08	East Bayou Lafourche Marsh Creation					5											5
R2-BA-09	East Pen Shoreline and Marsh Restoration					1											1
Rank 9 thru 1 for a total of 45		0	0	0	0	45	0	0	0	0	0	0	0	0	0	0	

Durund Elzey, Deputy DPM, USACE

Name, title, and entity representing



Signature

Eligible Parishes:	Signed Up To Vote
Ascension	
Assumption	
Jefferson	X
Lafourche	X
Orleans	X
Plaquemines	X
St. Charles	X
St. James	X
St. John the Baptist	X

4 projects will be selected

Proposal Number	Project Proposals	CPRA	EPA	NMFS	NRCS	USACE	USFWS	Ascension	Assumption	Jefferson	Lafourche	Orleans	Plaquemines	St. Charles	St. James	St. John	Total
R2-BA-01	Grand Pierre Island Restoration						6										6
R2-BA-02	Barataria Bay Waterway East Marsh Creation						4										4
R2-BA-03	East Golden Meadow Marsh Creation						5										5
R2-BA-04	Bayou eau Noire Ridge Restoration and Marsh Creation						2										2
R2-BA-05	Three Bayou Bay Marsh Creation						3										3
R2-BA-06	North Fourchon Marsh Creation						8										8
R2-BA-07	Grand Bayou Ridge and Marsh Restoration						9										9
R2-BA-08	East Bayou Lafourche Marsh Creation						7										7
R2-BA-09	East Pen Shoreline and Marsh Restoration						1										1
Rank 9 thru 1 for a total of 45		0	0	0	0	0	45	0	0	0	0	0	0	0	0	0	

Kevin Roy, Biologist, USFWS

Name, title, and entity representing

KEVIN ROY

Digitally signed by KEVIN ROY

Date: 2018.02.26 14:28:53 -06'00'

Signature

Eligible Parishes	Signed Up To Vote
Ascension	
Assumption	
Jefferson	X
Lafourche	X
Orleans	X
Plaquemines	X
St. Charles	X
St. James	X
St. John the Baptist	X

4 projects will be selected

Proposal Number	Project Proposals	CPRA	EPA	NMFS	NRCS	USACE	USFWS	Ascension	Assumption	Jefferson	Lafourche	Orleans	Plaquemines	St. Charles	St. James	St. John	Total
R2-BA-01	Grand Pierre Island Restoration									1							1
R2-BA-02	Barataria Bay Waterway East Marsh Creation									8							8
R2-BA-03	East Golden Meadow Marsh Creation									6							6
R2-BA-04	Bayou eau Noire Ridge Restoration and Marsh Creation									4							4
R2-BA-05	Three Bayou Bay Marsh Creation									9							9
R2-BA-06	North Fourchon Marsh Creation									3							3
R2-BA-07	Grand Bayou Ridge and Marsh Restoration									7							7
R2-BA-08	East Bayou Lafourche Marsh Creation									5							5
R2-BA-09	East Pen Shoreline and Marsh Restoration									2							2
Rank 9 thru 1 for a total of 45		0	0	0	0	0	0	0	0	45	0	0	0	0	0	0	

Lauren E. Averill, P.E. Coastal Zone Coordinator, Jefferson Parish

Name, title, and entity representing

Lauren Averill

Signature

Eligible Parishes:	Signed Up To Vote
Ascension	
Assumption	
Jefferson	X
Lafourche	X
Orleans	X
Plaquemines	X
St. Charles	X
St. James	X
St. John the Baptist	X

4 projects will be selected

Proposal Number	Project Proposals	CPRA	EPA	NMFS	NRCS	USACE	USFWS	Ascension	Assumption	Jefferson	Lafourche	Orleans	Plaquemines	St. Charles	St. James	St. John	Total
R2-BA-01	Grand Pierre Island Restoration										2						2
R2-BA-02	Barataria Bay Waterway East Marsh Creation										6						6
R2-BA-03	East Golden Meadow Marsh Creation										9						9
R2-BA-04	Bayou eau Noire Ridge Restoration and Marsh Creation										3						3
R2-BA-05	Three Bayou Bay Marsh Creation										7						7
R2-BA-06	North Fourchon Marsh Creation										5						5
R2-BA-07	Grand Bayou Ridge and Marsh Restoration										4						4
R2-BA-08	East Bayou Lafourche Marsh Creation										8						8
R2-BA-09	East Pen Shoreline and Marsh Restoration										1						1
Rank 9 thru 1 for a total of 45		0	0	0	0	0	0	0	0	0	45	0	0	0	0	0	

Maranda M. Voisin, C2M Administrator, Lafourche Parish
 Name, title, and entity representing

[Signature]
 Signature

Eligible Parishes:	Signed Up To Vote
Ascension	
Assumption	
Jefferson	X
Lafourche	X
Orleans	X
Plaquemines	X
St. Charles	X
St. James	X
St. John the Baptist	X

4 projects will be selected

Proposal Number	Project Proposals	CPRA	EPA	NMFS	NRCS	USACE	USFWS	Ascension	Assumption	Jefferson	Lafourche	Orleans	Plaquemines	St. Charles	St. James	St. John	Total
R2-BA-01	Grand Pierre Island Restoration											7					0
R2-BA-02	Barataria Bay Waterway East Marsh Creation											8					0
R2-BA-03	East Golden Meadow Marsh Creation											6					0
R2-BA-04	Bayou eau Noire Ridge Restoration and Marsh Creation											2					0
R2-BA-05	Three Bayou Bay Marsh Creation											9					0
R2-BA-06	North Fourchon Marsh Creation											3					0
R2-BA-07	Grand Bayou Ridge and Marsh Restoration											4					0
R2-BA-08	East Bayou Lafourche Marsh Creation											5					0
R2-BA-09	East Pen Shoreline and Marsh Restoration											1					0
Rank 9 thru 1 for a total of 45		0	0	0	0	0	0	0	0	0	0	0	0	0	0	0	0

Anne Coglianese, Coastal Resilience Program Manager, City of New Orleans / Orleans Parish
 Name, title, and entity representing

Anne Coglianese
 Signature

Eligible Parishes:	Signed Up To Vote
Ascension	
Assumption	
Jefferson	X
Lafourche	X
Orleans	X
Plaquemines	X
St. Charles	X
St. James	X
St. John the Baptist	X

4 projects will be selected

Proposal Number	Project Proposals	CPRA	EPA	NMFS	NRCS	USACE	USFWS	Ascension	Assumption	Jefferson	Lafourche	Orleans	Plaquemines	St. Charles	St. James	St. John	Total
R2-BA-01	Grand Pierre Island Restoration												5				5
R2-BA-02	Barataria Bay Waterway East Marsh Creation												4				4
R2-BA-03	East Golden Meadow Marsh Creation												6				6
R2-BA-04	Bayou eau Noire Ridge Restoration and Marsh Creation												8				8
R2-BA-05	Three Bayou Bay Marsh Creation												7				7
R2-BA-06	North Fourchon Marsh Creation												1				1
R2-BA-07	Grand Bayou Ridge and Marsh Restoration												9				9
R2-BA-08	East Bayou Lafourche Marsh Creation												3				3
R2-BA-09	East Pen Shoreline and Marsh Restoration												2				2
Rank 9 thru 1 for a total of 45		0	0	0	0	0	0	0	0	0	0	0	45	0	0	0	

Vincent Frelich, Director of Coastal Zone Management, Plaquemines Parish Government

Name, title, and entity representing

Signature

Eligible Parishes:	Signed Up To Vote
Ascension	
Assumption	
Jefferson	X
Lafourche	X
Orleans	X
Plaquemines	X
St. Charles	X
St. James	X
St. John the Baptist	X

4 projects will be selected

Proposal Number	Project Proposals	CPRA	EPA	NMFS	NRCS	USACE	USFWS	Ascension	Assumption	Jefferson	Lafourche	Orleans	Plaquemines	St. Charles	St. James	St. John	Total
R2-BA-01	Grand Pierre Island Restoration													4			0
R2-BA-02	Barataria Bay Waterway East Marsh Creation													5			0
R2-BA-03	East Golden Meadow Marsh Creation													9			0
R2-BA-04	Bayou eau Noire Ridge Restoration and Marsh Creation													2			0
R2-BA-05	Three Bayou Bay Marsh Creation													7			0
R2-BA-06	North Fourchon Marsh Creation													8			0
R2-BA-07	Grand Bayou Ridge and Marsh Restoration													3			0
R2-BA-08	East Bayou Lafourche Marsh Creation													6			0
R2-BA-09	East Pen Shoreline and Marsh Restoration													1			0
Rank 9 thru 1 for a total of 45		0	0	0	0	0	0	0	0	0	0	0	0	0	0	0	0

Earl Mathern, Planning Administrator, St. Charles Parish
 Name, title, and entity representing


 Signature

Eligible Parishes:	Signed Up To Vote
Ascension	
Assumption	
Jefferson	X
Lafourche	X
Orleans	X
Plaquemines	X
St. Charles	X
St. James	X
St. John the Baptist	X

4 projects will be selected

Proposal Number	Project Proposals	CPRA	EPA	NMFS	NRCS	USACE	USFWS	Ascension	Assumption	Jefferson	Lafourche	Orleans	Plaquemines	St. Charles	St. James	St. John	Total
R2-BA-01	Grand Pierre Island Restoration														1		0
R2-BA-02	Barataria Bay Waterway East Marsh Creation														5		0
R2-BA-03	East Golden Meadow Marsh Creation														9		0
R2-BA-04	Bayou eau Noire Ridge Restoration and Marsh Creation														2		0
R2-BA-05	Three Bayou Bay Marsh Creation														6		0
R2-BA-06	North Fourchon Marsh Crtion														7		0
R2-BA-07	Grand Bayou Ridge and Marsh Restoration														4		0
R2-BA-08	East Bayou Lafourche Marsh Creation														8		0
R2-BA-09	East Pen Shoreline and Marsh Restoration														3		0
Rank 9 thru 1 for a total of 45		0	0	0	0	0	0	0	0	0	0	0	0	0	0	0	

Blaise Grannis - LAM St-James Parish
 Name, title, and entity representing

[Signature]
 Signature

Eligible Parishes:	Signed Up To Vote
Ascension	
Assumption	
Jefferson	X
Lafourche	X
Orleans	X
Plaquemines	X
St. Charles	X
St. James	X
St. John the Baptist	X

4 projects will be selected

Proposal Number	Project Proposals	CPRA	EPA	NMFS	NRCS	USACE	USFWS	Ascension	Assumption	Jefferson	Lafourche	Orleans	Plaquemines	St. Charles	St. James	St. John	Total
R2-BA-01	Grand Pierre Island Restoration															7	7
R2-BA-02	Barataria Bay Waterway East Marsh Creation															4	4
R2-BA-03	East Golden Meadow Marsh Creation															8	8
R2-BA-04	Bayou eau Noire Ridge Restoration and Marsh Creation															2	2
R2-BA-05	Three Bayou Bay Marsh Creation															9	9
R2-BA-06	North Fourchon Marsh Creation															1	1
R2-BA-07	Grand Bayou Ridge and Marsh Restoration															3	3
R2-BA-08	East Bayou Lafourche Marsh Creation															5	5
R2-BA-09	East Pen Shoreline and Marsh Restoration															6	6
Rank 9 thru 1 for a total of 45		0	0	0	0	0	0	0	0	0	0	0	0	0	0	45	

Evelyn Campo, Coastal Zone Administrator, St. John the Baptist Parish

Name, title, and entity representing

Evelyn Campo

Signature

Eligible Parishes:	Signed Up To Vote
Ascension	
Assumption	
Jefferson	X
Lafourche	X
Orleans	X
Plaquemines	X
St. Charles	X
St. James	X
St. John the Baptist	X

4 projects will be selected

Proposal Number	Project Proposals	CPRA	EPA	NMFS	NRCS	USACE	USFWS	Assumption	Lafourche	Iberia	St. Martin	St. Mary	Terrebonne	Total
R3-TE-09	East Catfish Lake Marsh Creation and Shoreline Protection	11	8	16	15	13	16		16	11		5	7	118
R3-TE-13	West Louisiana Hwy 1 Marsh Creation	12	10	17	8	15	7		17	5		10	13	114
R3-TE-16	North Bayou Decade Ridge and Marsh Creation	14	6	15	17	10	6		13	1		14	17	113
R3-TE-10	Small Bayou LaPointe Marsh and Ridge Restoration	8	14	12	14	17	15		4	14		3	4	105
R3-TE-11	West Raccourci Bay Marsh Creation and Terracing	9	13	9	11	16	14		6	10		6	8	102
R3-TE-02	Bay Raccourci Marsh Creation and Ridge Restoration	5	9	10	16	12	17		10	12		4	6	101
R3-TE-17	Timbalier Island Nourishment and Marsh Creation	17	17	4	9	2	13		11	6		9	12	100
R3-TE-12	Pointe au Chien Ridge Restoration and Marsh Creation	15	15	6	5	7	2		15	2		13	16	96
R3-TE-05	North Lake Boudreaux Marsh Creation and Shoreline Protection	6	4	11	12	14	11		9	7		8	11	93
R3-TE-14	Bayou Pierre et Lee Marsh Creation and Nourishment	16	11	14	6	5	3		12	17		1	1	86
R3-TE-04	Bayou Barre Marsh Creation and Terracing	4	1	8	13	9	12		7	3		12	15	84
R3-TE-18	Trinity Island Nourishment and Marsh Creation	13	16	3	10	3	10		3	9		7	9	83
R3-TE-15	Hackberry Marsh Creation and Nourishment	7	3	13	7	11	5		14	15		2	3	80
R3-TE-07	Lake Chapeau 2 Marsh Creation	10	12	7	1	4	4		2	13		15	5	73
R3-TE-01	Bayou Rambio Marsh Creation	3	5	2	4	8	9		8	4		11	14	68
R3-TE-03	Point au Fer Marsh Creation and Terracing	2	2	5	2	6	8		1	16		16	2	60
R3-TE-08	Point au Fer Island Marsh Creation using Permanent Pipeline	1	7	1	3	1	1		5	8		17	10	54
	Rank 17 thru 1 for a total of 153	153	153	153	153	153	153	0	153	153	0	153	153	

Name, title, and entity representing

Signature

Eligible Parishes:	Signed Up To Vote
Assumption	
Lafourche	X
Iberia	X
St. Martin	
St. Mary	X
Terrebonne	X

4 projects will be selected

Proposal Number	Project Proposals	CPRA	EPA	NMFS	NRCS	USACE	USFWS	Assumption	Lafourche	Iberia	St. Martin	St. Mary	Terrebonne	Total
R3-TE-01	Bayou Rambio Marsh Creation	3												3
R3-TE-02	Bay Raccourci Marsh Creation and Ridge Restoration	5												5
R3-TE-03	Point au Fer Marsh Creation and Terracing	2												2
R3-TE-04	Bayou Barre Marsh Creation and Terracing	4												4
R3-TE-05	North Lake Boudreaux Marsh Creation and Shoreline Protection	6												6
R3-TE-07	Lake Chapeau 2 Marsh Creation	10												10
R3-TE-08	Point au Fer Island Marsh Creation using Permanent Pipeline	1												1
R3-TE-09	East Catfish Lake Marsh Creation and Shoreline Protection	11												11
R3-TE-10	Small Bayou LaPointe Marsh and Ridge Restoration	8												8
R3-TE-11	West Raccourci Bay Marsh Creation and Terracing	9												9
R3-TE-12	Pointe au Chien Ridge Restoration and Marsh Creation	15												15
R3-TE-13	West Louisiana Hwy 1 Marsh Creation	12												12
R3-TE-14	Bayou Pierre et Lee Marsh Creation and Nourishment	16												16
R3-TE-15	Hackberry Marsh Creation and Nourishment	7												7
R3-TE-16	North Bayou Decade Ridge and Marsh Creation	14												14
R3-TE-17	Timbalier Island Nourishment and Marsh Creation	17												17
R3-TE-18	Trinity Island Nourishment and Marsh Creation	13												13
	Rank 17 thru 1 for a total of 153	153	0	0	0	0	0	0	0	0	0	0	0	

Bren Haase, Coastal Resources Administrator, CPRA

Name, title, and entity representing



Signature

Eligible Parishes:	Signed Up To Vote
Assumption	
Lafourche	X
Iberia	X
St. Martin	
St. Mary	X
Terrebonne	X

4 projects will be selected

Proposal Number	Project Proposals	CPRA	EPA	NMFS	NRCS	USACE	USFWS	Assum	Lafour	Iberia	St. Mar	St. Mary	Terrebo	Total
R3-TE-01	Bayou Rambio Marsh Creation		5											
R3-TE-02	Bay Raccourci Marsh Creation and Ridge Restoration		9											
R3-TE-03	Point au Fer Marsh Creation and Terracing		2											
R3-TE-04	Bayou Barre Marsh Creation and Terracing		1											
R3-TE-05	North Lake Boudreaux Marsh Creation and Shoreline Protection		4											
R3-TE-07	Lake Chapeau 2 Marsh Creation		12											
R3-TE-08	Point au Fer Island Marsh Creation using Permanent Pipeline		7											
R3-TE-09	East Catfish Lake Marsh Creation and Shoreline Protection		8											
R3-TE-10	Small Bayou LaPointe Marsh and Ridge Restoration		14											
R3-TE-11	West Raccourci Bay Marsh Creation and Terracing		13											
R3-TE-12	Pointe au Chien Ridge Rsetoration and Marsh Creation		15											
R3-TE-13	West Louisiana Hwy 1 Marsh Creation		10											
R3-TE-14	Bayou Pierre et Lee Marsh Creation and Nourishment		11											
R3-TE-15	Hackberry Marsh Creation and Nourishment		3											
R3-TE-16	North Bayou Decade Ridge and Marsh Creation		6											
R3-TE-17	Timbalier Island Nourishment and Marsh Creation		17											
R3-TE-18	Trinity Island Nourishment and Marsh Creation		16											
Rank 17 thru 1 for a total of 153		0	153	0	0	0	0	0	0	0	0	0	0	

KAREN M. CORMICK TECH REP EPA

Name, title, and entity representing

Signature

Eligible Parishes:	Signed Up To Vote
Assumption	
Lafourche	X
Iberia	X
St. Martin	
St. Mary	X
Terrebonne	X

4 projects will be selected

Proposal Number	Project Proposals	CPRA	EPA	NMFS	NRCS	USACE	USFW	Assum	Lafourc	Iberia	St. Mar	St. Mar	Terreb	Total
R3-TE-01	Bayou Rambio Marsh Creation			2										2
R3-TE-02	Bay Raccourci Marsh Creation and Ridge Restoration			10										10
R3-TE-03	Point au Fer Marsh Creation and Terracing			5										5
R3-TE-04	Bayou Barre Marsh Creation and Terracing			8										8
R3-TE-05	North Lake Boudreaux Marsh Creation and Shoreline Protection			11										11
R3-TE-07	Lake Chapeau 2 Marsh Creation			7										7
R3-TE-08	Point au Fer Island Marsh Creation using Permanent Pipeline			1										1
R3-TE-09	East Catfish Lake Marsh Creation and Shoreline Protection			16										16
R3-TE-10	Small Bayou LaPointe Marsh and Ridge Restoration			12										12
R3-TE-11	West Raccourci Bay Marsh Creation and Terracing			9										9
R3-TE-12	Pointe au Chien Ridge Rsetoration and Marsh Creation			6										6
R3-TE-13	West Louisiana Hwy 1 Marsh Creation			17										17
R3-TE-14	Bayou Pierre et Lee Marsh Creation and Nourishment			14										14
R3-TE-15	Hackberry Marsh Creation and Nourishment			13										13
R3-TE-16	North Bayou Decade Ridge and Marsh Creation			15										15
R3-TE-17	Timbalier Island Nourishment and Marsh Creation			4										4
R3-TE-18	Trinity Island Nourishment and Marsh Creation			3										3
Rank 17 thru 1 for a total of 153		0	0	153	0	0	0	0	0	0	0	0	0	

PATRICK WILLIAMS, FISHERY BIOLOGIST, NOAA/NMFS
 Name, title, and entity representing

Patrick R. Williams 2/27/18
 Signature

Eligible Parishes:	Signed Up To Vote
Assumption	
Lafourche	X
Iberia	X
St. Martin	
St. Mary	X
Terrebonne	X

4 projects will be selected

Proposal Number	Project Proposals	CPRA	EPA	NMFS	NRCS	USACE	USFWS	Assump	Lafourc	Iberia	St. Mar	St. Mary	Terrebo	Total
R3-TE-01	Bayou Rambio Marsh Creation				4									4
R3-TE-02	Bay Raccourci Marsh Creation and Ridge Restoration				16									16
R3-TE-03	Point au Fer Marsh Creation and Terracing				2									2
R3-TE-04	Bayou Barre Marsh Creation and Terracing				13									13
R3-TE-05	North Lake Boudreaux Marsh Creation and Shoreline Protection				12									12
R3-TE-07	Lake Chapeau 2 Marsh Creation				1									1
R3-TE-08	Point au Fer Island Marsh Creation using Permanent Pipeline				3									3
R3-TE-09	East Catfish Lake Marsh Creation and Shoreline Protection				15									15
R3-TE-10	Small Bayou LaPointe Marsh and Ridge Restoration				14									14
R3-TE-11	West Raccourci Bay Marsh Creation and Terracing				11									11
R3-TE-12	Pointe au Chien Ridge Rsetoration and Marsh Creation				5									5
R3-TE-13	West Louisiana Hwy 1 Marsh Creation				8									8
R3-TE-14	Bayou Pierre et Lee Marsh Creation and Nourishment				6									6
R3-TE-15	Hackberry Marsh Creation and Nourishment				7									7
R3-TE-16	North Bayou Decade Ridge and Marsh Creation				17									17
R3-TE-17	Timbalier Island Nourishment and Marsh Creation				9									9
R3-TE-18	Trinity Island Nourishment and Marsh Creation				10									10
	Rank 17 thru 1 for a total of 153	0	0	0	153	0	0	0	0	0	0	0	0	

Quin Kinler, Resource Conservationist, NRCS

Name, title, and entity representing

Signature




Eligible Parishes:	Signed Up To Vote
Assumption	
Lafourche	X
Iberia	X
St. Martin	
St. Mary	X
Terrebonne	X

4 projects will be selected

Proposal Number	Project Proposals	CPRA	EPA	NMFS	NRCS	USACE	USFWS	Assumption	Lafourche	Iberia	St. Martin	St. Mary	Terrebonne	Total
R3-TE-01	Bayou Rambio Marsh Creation					8								8
R3-TE-02	Bay Raccourci Marsh Creation and Ridge Restoration					12								12
R3-TE-03	Point au Fer Marsh Creation and Terracing					6								6
R3-TE-04	Bayou Barre Marsh Creation and Terracing					9								9
R3-TE-05	North Lake Boudreaux Marsh Creation and Shoreline Protection					14								14
R3-TE-07	Lake Chapeau 2 Marsh Creation					4								4
R3-TE-08	Point au Fer Island Marsh Creation using Permanent Pipeline					1								1
R3-TE-09	South Catfish Lake Marsh Creation					13								13
R3-TE-10	Small Bayou LaPointe Marsh and Ridge Restoration					17								17
R3-TE-11	West Raccourci Bay Marsh Creation and Terracing					16								16
R3-TE-12	Pointe au Chien Ridge Restoration and Marsh Creation					7								7
R3-TE-13	West Louisiana Hwy 1 Marsh Creation					15								15
R3-TE-14	Bayou Pierre et Lee Marsh Creation and Nourishment					5								5
R3-TE-15	Hackberry Marsh Creation and Nourishment					11								11
R3-TE-16	North Bayou Decade Ridge and Marsh Creation					10								10
R3-TE-17	Timbalier Island Nourishment and Marsh Creation					2								2
R3-TE-18	Trinity Island Nourishment and Marsh Creation					3								3
	Rank 17 thru 1 for a total of 153	0	0	0	0	153	0	0	0	0	0	0	0	

Durand Elzey, Deputy DPM, USACE

Name, title, and entity representing



Signature

Eligible Parishes:	Signed Up To Vote
Assumption	
Lafourche	X
Iberia	X
St. Martin	
St. Mary	X
Terrebonne	X

4 projects will be selected

Proposal Number	Project Proposals	CPRA	EPA	NMFS	NRCS	USACE	USFWS	Assump	Lafourch	Iberia	St. Martin	St. Mary	Terrebonne	Total
R3-TE-01	Bayou Rambio Marsh Creation						9							9
R3-TE-02	Bay Raccourci Marsh Creation and Ridge Restoration						17							17
R3-TE-03	Point au Fer Marsh Creation and Terracing						8							8
R3-TE-04	Bayou Barre Marsh Creation and Terracing						12							12
R3-TE-05	North Lake Boudreaux Marsh Creation and Shoreline Protection						11							11
R3-TE-07	Lake Chapeau 2 Marsh Creation						4							4
R3-TE-08	Point au Fer Island Marsh Creation using Permanent Pipeline						1							1
R3-TE-09	East Catfish Lake Marsh Creation and Shoreline Protection						16							16
R3-TE-10	Small Bayou LaPointe Marsh and Ridge Restoration						15							15
R3-TE-11	West Raccourci Bay Marsh Creation and Terracing						14							14
R3-TE-12	Pointe au Chien Ridge Restoration and Marsh Creation						2							2
R3-TE-13	West Louisiana Hwy 1 Marsh Creation						7							7
R3-TE-14	Bayou Pierre et Lee Marsh Creation and Nourishment						3							3
R3-TE-15	Hackberry Marsh Creation and Nourishment						5							5
R3-TE-16	North Bayou Decade Ridge and Marsh Creation						6							6
R3-TE-17	Timbalier Island Nourishment and Marsh Creation						13							13
R3-TE-18	Trinity Island Nourishment and Marsh Creation						10							10
Rank 17 thru 1 for a total of 153		0	0	0	0	0	153	0	0	0	0	0	0	

Kevin Roy, Biologist, USFWS

Name, title, and entity representing

KEVIN ROYDigitally signed by KEVIN ROY
Date: 2018.02.26 14:29:20 -06'00'

Signature

Eligible Parishes:	Signed Up To Vote
Assumption	
Lafourche	X
Iberia	X
St. Martin	
St. Mary	X
Terrebonne	X

4 projects will be selected

PPL 28

Region 3 - TERREBONNE BASIN

Proposal Number	Project Proposals	CPRA	EPA	NMFS	NRCS	USACE	USFW	Assum	Lafourche	Iberia	St. Mar	St. Mar	Terrebo	Total
R3-TE-01	Bayou Rambio Marsh Creation								8					8
R3-TE-02	Bay Raccourci Marsh Creation and Ridge Restoration								10					10
R3-TE-03	Point au Fer Marsh Creation and Terracing								1					1
R3-TE-04	Bayou Barre Marsh Creation and Terracing								7					7
R3-TE-05	North Lake Boudreaux Marsh Creation and Shoreline Protection								9					9
R3-TE-07	Lake Chapeau 2 Marsh Creation								2					2
R3-TE-08	Point au Fer Island Marsh Creation using Permanent Pipeline								5					5
R3-TE-09	East Catfish Lake Marsh Creation and Terracing								16					16
R3-TE-10	Small Bayou LaPointe Marsh and Ridge Restoration								4					4
R3-TE-11	West Raccourci Bay Marsh Creation and Terracing								6					6
R3-TE-12	Pointe au Chien Ridge Rsetoration and Marsh Creation								15					15
R3-TE-13	West Louisiana Hwy 1 Marsh Creation								17					17
R3-TE-14	Bayou Pierre et Lee Marsh Creation and Nourishment								12					12
R3-TE-15	Hackberry Marsh Creation and Nourishment								14					14
R3-TE-16	North Bayou Decade Ridge and Marsh Creation								13					13
R3-TE-17	Timbalier Island Nourishment and Marsh Creation								11					11
R3-TE-18	Trinity Island Nourishment and Marsh Creation								3					3
Rank 17 thru 1 for a total of 153		0	0	0	0	0	0	0	153	0	0	0	0	

Amanda M. Voisin, CZM Administrator, Lafourche Parish
 Name, title, and entity representing

Amanda M. Voisin
 Signature

Eligible Parishes:	Signed Up To Vote
Assumption	
Lafourche	X
Iberia	X
St. Martin	
St. Mary	X
Terrebonne	X

4 projects will be selected

Proposal Number	Project Proposals	CPRA	EPA	NMFS	NRCS	USACE	USFWS	Assum	Lafour	Iberia	St. Mar	St. Mary	Terrebo	Total
R3-TE-01	Bayou Rambio Marsh Creation									4				4
R3-TE-02	Bay Raccourci Marsh Creation and Ridge Restoration									12				12
R3-TE-03	Point au Fer Marsh Creation and Terracing									16				16
R3-TE-04	Bayou Barre Marsh Creation and Terracing									3				3
R3-TE-05	North Lake Boudreaux Marsh Creation and Shoreline Protection									7				7
R3-TE-07	Lake Chapeau 2 Marsh Creation									13				13
R3-TE-08	Point au Fer Island Marsh Creation using Permanent Pipeline									8				8
R3-TE-09	East Catfish Lake Marsh Creation and Shoreline Protection									11				11
R3-TE-10	Small Bayou LaPointe Marsh and Ridge Restoration									14				14
R3-TE-11	West Raccourci Bay Marsh Creation and Terracing									10				10
R3-TE-12	Pointe au Chien Ridge Rsetoration and Marsh Creation									2				2
R3-TE-13	West Louisiana Hwy 1 Marsh Creation									5				5
R3-TE-14	Bayou Pierre et Lee Marsh Creation and Nourishment									17				17
R3-TE-15	Hackberry Marsh Creation and Nourishment									15				15
R3-TE-16	North Bayou Decade Ridge and Marsh Creation									1				1
R3-TE-17	Timbalier Island Nourishment and Marsh Creation									6				6
R3-TE-18	Trinity Island Nourishment and Marsh Creation									9				9
	Rank 17 thru 1 for a total of 153	0	0	0	0	0	0	0	0	153	0	0	0	

Name, title, and entity representing

Signature

Eligible Parishes:	Signed Up To Vote
Assumption	
Lafourche	X
Iberia	X
St. Martin	
St. Mary	X
Terrebonne	X

4 projects will be selected

Proposal Number	Project Proposals	CPRA	EPA	NMFS	NRCS	USACE	USFWS	Assumpt	Lafourc	Iberia	St. Mar	St. Mary	Terrebo	Total
R3-TE-01	Bayou Rambio Marsh Creation											11		0
R3-TE-02	Bay Raccourci Marsh Creation and Ridge Restoration											4		0
R3-TE-03	Point au Fer Marsh Creation and Terracing											16		0
R3-TE-04	Bayou Barre Marsh Creation and Terracing											12		0
R3-TE-05	North Lake Boudreaux Marsh Creation and Shoreline Protection											8		0
R3-TE-07	Lake Chapeau 2 Marsh Creation											15		0
R3-TE-08	Point au Fer Island Marsh Creation using Permanent Pipeline											17		0
R3-TE-09	East Catfish Lake Marsh Creation and Shoreline Protection											5		0
R3-TE-10	Small Bayou LaPointe Marsh and Ridge Restoration											3		0
R3-TE-11	West Raccourci Bay Marsh Creation and Terracing											6		0
R3-TE-12	Pointe au Chien Ridge Rsetoration and Marsh Creation											13		0
R3-TE-13	West Louisiana Hwy 1 Marsh Creation											10		0
R3-TE-14	Bayou Pierre et Lee Marsh Creation and Nourishment											1		0
R3-TE-15	Hackberry Marsh Creation and Nourishment											2		0
R3-TE-16	North Bayou Decade Ridge and Marsh Creation											14		0
R3-TE-17	Timbalier Island Nourishment and Marsh Creation											9		0
R3-TE-18	Trinity Island Nourishment and Marsh Creation											7		0
	Rank 17 thru 1 for a total of 153	0	0	0	0	0	0	0	0	0	0	0	0	

HENRY C. LAGRANGE, CAO, ST. MARY PARISH
 Name, title, and entity representing

Signature

Eligible Parishes:	Signed Up To Vote
Assumption	
Lafourche	X
Iberia	X
St. Martin	
St. Mary	X
Terrebonne	X

4 projects will be selected

Proposal Number	Project Proposals	CPRA	EPA	NMFS	NRCS	USACE	USFWS	Assum	Lafourc	Iberia	St. Mar	St. Mary	Terrebo	Total
R3-TE-01	Bayou Rambio Marsh Creation												14	14
R3-TE-02	Bay Raccourci Marsh Creation and Ridge Restoration												6	6
R3-TE-03	Point au Fer Marsh Creation and Terracing												2	2
R3-TE-04	Bayou Barre Marsh Creation and Terracing												15	15
R3-TE-05	North Lake Boudreaux Marsh Creation and Shoreline Protection												11	11
R3-TE-07	Lake Chapeau 2 Marsh Creation												5	5
R3-TE-08	Point au Fer Island Marsh Creation using Permanent Pipeline												10	10
R3-TE-09	East Catfish Lake Marsh Creation and Shoreline Protection												7	7
R3-TE-10	Small Bayou LaPointe Marsh and Ridge Restoration												4	4
R3-TE-11	West Raccourci Bay Marsh Creation and Terracing												8	8
R3-TE-12	Pointe au Chien Ridge Rsetoration and Marsh Creation												16	16
R3-TE-13	West Louisiana Hwy 1 Marsh Creation												13	13
R3-TE-14	Bayou Pierre et Lee Marsh Creation and Nourishment												1	1
R3-TE-15	Hackberry Marsh Creation and Nourishment												3	3
R3-TE-16	North Bayou Decade Ridge and Marsh Creation												17	17
R3-TE-17	Timbalier Island Nourishment and Marsh Creation												12	12
R3-TE-18	Trinity Island Nourishment and Marsh Creation												9	9
	Rank 17 thru 1 for a total of 153	0	0	0	0	0	0	0	0	0	0	0	153	

MART J. Black, Director - OCR; Terrebonne Parish Consol. Gov't

Name, title, and entity representing



Signature

Eligible Parishes:	Signed Up To Vote
Assumption	
Lafourche	X
Iberia	X
St. Martin	
St. Mary	X
Terrebonne	X

4 projects will be selected

PPL 28

Region 3 - TECHE-VERMILION BASIN

Proposal Number	Project Proposals	CPRA	EPA	NMFS	NRCS	USACE	USFWS	Iberia	St Mary	Vermilion	Total
R3-TV-05	Southeast Marsh Island Marsh Creation and Nourishment	4	5	4	5	2	3	5	4	3	35
R3-TV-02	North Marsh Restoration (North Increment)	5	4	5	2	4	4	2	1	5	32
R3-TV-03	North Marsh Protection, Terracing, and Marsh Creation	2	3	2	4	3	5	3	2	4	28
R3-TV-06	Lake Ferme Marsh Creation and Nourishment	3	2	3	1	5	2	4	3	2	25
R3-TV-01	The Jaws -St. Mary Parish	1	1	1	3	1	1	1	5	1	15
	Rank 5 thru 1 for a total of 15	15	15	15	15	15	15	15	15	15	

Name, title, and entity representing

Signature

Eligible Parishes:	Signed Up To Vote
Iberia	X
St. Mary	X
Vermilion	X

2 projects will be selected

PPL 28

Region 3 - TECHE-VERMILION BASIN

Proposal Number	Project Proposals	CPRA	EPA	NMFS	NRCS	USACE	USFWS	Iberia	St Mary	Vermilion	Total
R3-TV-01	The Jaws -St. Mary Parish	1									1
R3-TV-02	North Marsh Restoration (North Increment)	5									5
R3-TV-03	North Marsh Protection, Terracing, and Marsh Creation	2									2
R3-TV-05	Southeast Marsh Island Marsh Creation and Nourishment	4									4
R3-TV-06	Lake Ferme Marsh Creation and Nourishment	3									3
	Rank 5 thru 1 for a total of 15	15	0	0	0	0	0	0	0	0	

Bren Haase, Coastal Resources Administrator, CPRA

Name, title, and entity representing



Signature

Eligible Parishes:	Signed Up To Vote
Iberia	X
St. Mary	X
Vermilion	X

2 projects will be selected

PPL 28

Region 3 - TECHE-VERMILION BASIN

Proposal Number	Project Proposals	CPRA	EPA	NMFS	NRCS	USACE	USFWS	Iberia	St Mary	Vermilion	Total
R3-TV-01	The Jaws -St. Mary Parish		1								
R3-TV-02	North Marsh Restoration (North Increment)		4								
R3-TV-03	North Marsh Protection, Terracing, and Marsh Creation		3								
R3-TV-05	Southeast Marsh Island Marsh Creation and Nourishment		5								
R3-TV-06	Lake Ferme Marsh Creation and Nourishment		2								
	Rank 5 thru 1 for a total of 15	0	15	0	0	0	0	0	0	0	

KAREN McORMICK TECH Rep EPA

Name, title, and entity representing



Signature

Eligible Parishes:	Signed Up To Vote
Iberia	X
St. Mary	X
Vermilion	X

2 projects will be selected

PPL 28

Region 3 - TECHE-VERMILION BASIN

Proposal Number	Project Proposals	CPRA	EPA	NMFS	NRCS	USACE	USFWS	Iberia	St Mary	Vermilion	Total
R3-TV-01	The Jaws -St. Mary Parish			1							1
R3-TV-02	North Marsh Restoration (North Increment)			5							5
R3-TV-03	North Marsh Protection, Terracing, and Marsh Creation			2							2
R3-TV-05	Southeast Marsh Island Marsh Creation and Nourishment			4							4
R3-TV-06	Lake Ferme Marsh Creation and Nourishment			3							3
	Rank 5 thru 1 for a total of 15	0	0	15	0	0	0	0	0	0	

Patrick Williams, Fishery Biologist, NOAA/NMFS
Name, title, and entity representing

Patrick R. Williams 2/27/18
Signature

Eligible Parishes:	Signed Up To Vote
Iberia	X
St. Mary	X
Vermilion	X

2 projects will be selected

PPL 28

Region 3 - TECHE-VERMILION BASIN

Proposal Number	Project Proposals	CPRA	EPA	NMFS	NRCS	USACE	USFWS	Iberia	St Mary	Vermilion	Total
R3-TV-01	The Jaws -St. Mary Parish				3						3
R3-TV-02	North Marsh Restoration (North Increment)				2						2
R3-TV-03	North Marsh Protection, Terracing, and Marsh Creation				4						4
R3-TV-05	Southeast Marsh Island Marsh Creation and Nourishment				5						5
R3-TV-06	Lake Ferme Marsh Creation and Nourishment				1						1
	Rank 5 thru 1 for a total of 15	0	0	0	15	0	0	0	0	0	

Quin Kinler, Resource Conservationist, NRCS

Name, title, and entity representing

Signature



Eligible Parishes:	Signed Up To Vote
Iberia	X
St. Mary	X
Vermilion	X

2 projects will be selected

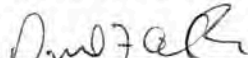
PPL 28

Region 3 - TECHE-VERMILION BASIN

Proposal Number	Project Proposals	CPRA	EPA	NMFS	NRCS	USACE	USFWS	Iberia	St Mary	Vermilion	Total
R3-TV-01	The Jaws -St. Mary Parish					1					1
R3-TV-02	North Marsh Restoration (North Increment)					4					4
R3-TV-03	North Marsh Protection, Terracing, and Marsh Creation					3					3
R3-TV-05	Southeast Marsh Island Marsh Creation and Nourishment					2					2
R3-TV-06	Lake Ferme Marsh Creation and Nourishment					5					5
	Rank 5 thru 1 for a total of 15	0	0	0	0	15	0	0	0	0	

Durund Elzey, Deputy DPM, USACE

Name, title, and entity representing



Signature

Eligible Parishes:	Signed Up To Vote
Iberia	X
St. Mary	X
Vermilion	X

2 projects will be selected

PPL 28

Region 3 - TECHE-VERMILION BASIN

Proposal Number	Project Proposals	CPRA	EPA	NMFS	NRCS	USACE	USFWS	Iberia	St Mary	Vermilion	Total
R3-TV-01	The Jaws -St. Mary Parish						1				1
R3-TV-02	North Marsh Restoration (North Increment)						4				4
R3-TV-03	North Marsh Protection, Terracing, and Marsh Creation						5				5
R3-TV-05	Southeast Marsh Island Marsh Creation and Nourishment						3				3
R3-TV-06	Lake Ferme Marsh Creation and Nourishment						2				2
	Rank 5 thru 1 for a total of 15	0	0	0	0	0	15	0	0	0	

Kevin Roy, Biologist, USFWS

Name, title, and entity representing

KEVIN ROY

Digitally signed by KEVIN ROY

Date: 2018.02.26 14:29:59 -06'00'

Signature

Eligible Parishes:	Signed Up To Vote
Iberia	X
St. Mary	X
Vermilion	X

2 projects will be selected

PPL 28

Region 3 - TECHE-VERMILION BASIN

Proposal Number	Project Proposals	CPRA	EPA	NMFS	NRCS	USACE	USFWS	Iberia	St Mary	Vermilion	Total
R3-TV-01	The Jaws -St. Mary Parish							1			1
R3-TV-02	North Marsh Restoration (North Increment)							2			2
R3-TV-03	North Marsh Protection, Terracing, and Marsh Creation							3			3
R3-TV-05	Southeast Marsh Island Marsh Creation and Nourishment							5			5
R3-TV-06	Lake Ferme Marsh Creation and Nourishment							4			4
	Rank 5 thru 1 for a total of 15	0	0	0	0	0	0	15	0	0	

Name, title, and entity representing

Signature

Eligible Parishes:	Signed Up To Vote
Iberia	X
St. Mary	X
Vermilion	X

2 projects will be selected

PPL 28

Region 3 - TECHE-VERMILION BASIN

Proposal Number	Project Proposals	CPRA	EPA	NMFS	NRCS	USACE	USFWS	Iberia	St Mary	Vermilion	Total
R3-TV-01	The Jaws -St. Mary Parish								5		0
R3-TV-02	North Marsh Restoration (North Increment)								1		0
R3-TV-03	North Marsh Protection, Terracing, and Marsh Creation								2		0
R3-TV-05	Southeast Marsh Island Marsh Creation and Nourishment								4		0
R3-TV-06	Lake Ferme Marsh Creation and Nourishment								3		0
	Rank 5 thru 1 for a total of 15	0	0	0	0	0	0	0	0	0	

Henry C. LAGRANGE, CAO, ST. MARY PARISH
 Name, title, and entity representing

Signature

Eligible Parishes:	Signed Up To Vote
Iberia	X
St. Mary	X
Vermilion	X

2 projects will be selected

PPL 28

Region 3 - TECHE-VERMILION BASIN

Proposal Number	Project Proposals	CPRA	EPA	NMFS	NRCS	USACE	USFWS	Iberia	St Mary	Vermilion	Total
R3-TV-01	The Jaws -St. Mary Parish									1	1
R3-TV-02	North Marsh Restoration (North Increment)									5	5
R3-TV-03	North Marsh Protection, Terracing, and Marsh Creation									4	4
R3-TV-05	Southeast Marsh Island Marsh Creation and Nourishment									3	3
R3-TV-06	Lake Ferme Marsh Creation and Nourishment									2	2
	Rank 5 thru 1 for a total of 15	0	0	0	0	0	0	0	0	15	

Ralph Libersat Vermilion Parish Coastal Committee

Name, title, and entity representing



Signature

Eligible Parishes:	Signed Up To Vote
Iberia	X
St. Mary	X
Vermilion	X

2 projects will be selected

PPL 28

Region 4 - MERMENTAU BASIN

Proposal Number	Project Proposals	CPRA	EPA	NMFS	NRCS	USACE	USFWS	Cameron	Vermilion	Total
R4-ME-03	Southeast White Lake Marsh Creation	6	5	5	1	6	6	5	6	40
R4-ME-02	Southeast Pecan Island Marsh Creation and Freshwater Enhancement	2	6	2	6	5	1	3	4	29
R4-ME-04	Gulf Shoreline Protection at Beach Prong	4	1	1	3	4	5	6	5	29
R4-ME-06	South Pecan Island Marsh Creation	5	4	4	5	1	4	2	3	28
R4-ME-01	Highway 82 South Marsh Creation and Terracing	1	2	6	4	3	2	4	1	23
R4-ME-05	North Big Marsh Restoration	3	3	3	2	2	3	1	2	19
	Rank 6 thru 1 for a total of 21	21	21	21	21	21	21	21	21	

Name, title, and entity representing

Signature

Eligible Parishes:	Signed Up To Vote
Cameron	X
Vermilion	X

2 projects will be selected

PPL 28

Region 4 - MERMENTAU BASIN

Proposal Number	Project Proposals	CPRA	EPA	NMFS	NRCS	USACE	USFWS	Cameron	Vermilion	Total
R4-ME-01	Highway 82 South Marsh Creation and Terracing	1								1
R4-ME-02	Southeast Pecan Island Marsh Creation and Freshwater Enhancement	2								2
R4-ME-03	Southeast White Lake Marsh Creation	6								6
R4-ME-04	Gulf Shoreline Protection at Beach Prong	4								4
R4-ME-05	North Big Marsh Restoration	3								3
R4-ME-06	South Pecan Island Marsh Creation	5								5
	Rank 6 thru 1 for a total of 21	21	0	0	0	0	0	0	0	

Bren Haase, Coastal Resources Administrator, CPRA
 Name, title, and entity representing


 Signature

Eligible Parishes:	Signed Up To Vote
Cameron	X
Vermilion	X

2 projects will be selected

PPL 28

Region 4 - MERMENTAU BASIN

Proposal Number	Project Proposals	CPRA	EPA	NMFS	NRCS	USACE	USFWS	Cameron	Vermilion	Total
R4-ME-01	Highway 82 South Marsh Creation and Terracing		2							
R4-ME-02	Southeast Pecan Island Marsh Creation and Freshwater Enhancement		6							
R4-ME-03	Southeast White Lake Marsh Creation		5							
R4-ME-04	Gulf Shoreline Protection at Beach Prong		1							
R4-ME-05	North Big Marsh Restoration		3							
R4-ME-06	South Pecan Island Marsh Creation		4							
Rank 6 thru 1 for a total of 21		0	21	0	0	0	0	0	0	

Karen McCormick, Tech Rep, EPA

Name, title, and entity representing

[Signature]

Signature

Eligible Parishes:	Signed Up To Vote
Cameron	X
Vermilion	X

2 projects will be selected

PPL 28

Region 4 - MERMENTAU BASIN

Proposal Number	Project Proposals	CPRA	EPA	NMFS	NRCS	USACE	USFWS	Cameron	Vermilion	Total
R4-ME-01	Highway 82 South Marsh Creation and Terracing			6						6
R4-ME-02	Southeast Pecan Island Marsh Creation and Freshwater Enhancement			2						2
R4-ME-03	Southeast White Lake Marsh Creation			5						5
R4-ME-04	Gulf Shoreline Protection at Beach Prong			1						1
R4-ME-05	North Big Marsh Restoration			3						3
R4-ME-06	South Pecan Island Marsh Creation			4						4
	Rank 6 thru 1 for a total of 21	0	0	21	0	0	0	0	0	

Patrick R. Williams, Fishery Biologist, NOAA/NMFS
 Name, title, and entity representing

Patrick R. Williams 2/27/18
 Signature

Eligible Parishes:	Signed Up To Vote
Cameron	X
Vermilion	X

2 projects will be selected

PPL 28

Region 3 - TECHE-VERMILION BASIN

Proposal Number	Project Proposals	CPRA	EPA	NMFS	NRCS	USACE	USFWS	Iberia	St Mary	Vermilion	Total
R3-TV-01	The Jaws -St. Mary Parish				3						3
R3-TV-02	North Marsh Restoration (North Increment)				2						2
R3-TV-03	North Marsh Protection, Terracing, and Marsh Creation				4						4
R3-TV-05	Southeast Marsh Island Marsh Creation and Nourishment				5						5
R3-TV-06	Lake Ferme Marsh Creation and Nourishment				1						1
	Rank 5 thru 1 for a total of 15	0	0	0	15	0	0	0	0	0	

Quin Kinler, Resource Conservationist, NRCS

Name, title, and entity representing

Signature



Eligible Parishes:	Signed Up To Vote
Iberia	X
St. Mary	X
Vermilion	X

2 projects will be selected

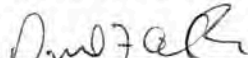
PPL 28

Region 3 - TECHE-VERMILION BASIN

Proposal Number	Project Proposals	CPRA	EPA	NMFS	NRCS	USACE	USFWS	Iberia	St Mary	Vermilion	Total
R3-TV-01	The Jaws -St. Mary Parish					1					1
R3-TV-02	North Marsh Restoration (North Increment)					4					4
R3-TV-03	North Marsh Protection, Terracing, and Marsh Creation					3					3
R3-TV-05	Southeast Marsh Island Marsh Creation and Nourishment					2					2
R3-TV-06	Lake Ferme Marsh Creation and Nourishment					5					5
	Rank 5 thru 1 for a total of 15	0	0	0	0	15	0	0	0	0	

Durund Elzey, Deputy DPM, USACE

Name, title, and entity representing



Signature

Eligible Parishes:	Signed Up To Vote
Iberia	X
St. Mary	X
Vermilion	X

2 projects will be selected

PPL 28

Region 4 - MERMENTAU BASIN

Proposal Number	Project Proposals	CPRA	EPA	NMFS	NRCS	USACE	USFWS	Cameron	Vermilion	Total
R4-ME-01	Highway 82 South Marsh Creation and Terracing						2			2
R4-ME-02	Southeast Pecan Island Marsh Creation and Freshwater Enhancement						1			1
R4-ME-03	Southeast White Lake Marsh Creation						6			6
R4-ME-04	Gulf Shoreline Protection at Beach Prong						5			5
R4-ME-05	North Big Marsh Restoration						3			3
R4-ME-06	South Pecan Island Marsh Creation						4			4
	Rank 6 thru 1 for a total of 21	0	0	0	0	0	21	0	0	

Kevin Roy, Biologist, USFWS

Name, title, and entity representing

KEVIN ROY

Digitally signed by KEVIN ROY

Date: 2018.02.26 14:30:22 -06'00'

Signature

Eligible Parishes:	Signed Up To Vote
Cameron	X
Vermilion	X

2 projects will be selected

PPL 28

Region 4 - MERMENTAU BASIN

Proposal Number	Project Proposals	CPRA	EPA	NMFS	NRCS	USACE	USFWS	Cameron	Vermilion	Total
R4-ME-01	Highway 82 South Marsh Creation and Terracing							4		4
R4-ME-02	Southeast Pecan Island Marsh Creation and Freshwater Enhancement							3		3
R4-ME-03	Southeast White Lake Marsh Creation							5		5
R4-ME-04	Gulf Shoreline Protection at Beach Prong							6		6
R4-ME-05	North Big Marsh Restoration							1		1
R4-ME-06	South Pecan Island Marsh Creation							2		2
	Rank 6 thru 1 for a total of 21	0	0	0	0	0	0	21	0	

Ryan Bourriaque, Administrator, Cameron Parish Police Jury

Name, title, and entity representing



Signature

Eligible Parishes:	Signed Up To Vote
Cameron	X
Vermilion	X

2 projects will be selected

PPL 28

Region 4 - MERMENTAU BASIN

Proposal Number	Project Proposals	CPRA	EPA	NMFS	NRCS	USACE	USFWS	Cameron	Vermilion	Total
R4-ME-01	Highway 82 South Marsh Creation and Terracing								1	1
R4-ME-02	Southeast Pecan Island Marsh Creation and Freshwater Enhancement								4	4
R4-ME-03	Southeast White Lake Marsh Creation								6	6
R4-ME-04	Gulf Shoreline Protection at Beach Prong								5	5
R4-ME-05	North Big Marsh Restoration								2	2
R4-ME-06	South Pecan Island Marsh Creation								3	3
	Rank 6 thru 1 for a total of 21	0	0	0	0	0	0	0	21	

Ralph Libersat, Vermilion Parish Coastal Committee

Name, title, and entity representing

Signature

Eligible Parishes:	Signed Up To Vote
Cameron	X
Vermilion	X

2 projects will be selected

PPL 28

Region 4 - CALCASIEU-SABINE BASIN

Proposal Number	Project Proposals	CPRA	EPA	NMFS	NRCS	USACE	USFWS	Cameron	Calcasieu	Total
R4-CS-01	East Prong Marsh Creation and Terracing	3	7	5	6	5	8	8	8	50
R4-CS-04	Long Point Bayou Marsh Creation	7	8	4	5	8	4	5	5	46
R4-CS-08	North Mud Lake Marsh Creation	8	5	7	2	6	6	6	6	46
R4-CS-02	Mud Lake Peninsula Marsh Creation	5	4	8	7	3	1	7	7	42
R4-CS-03	Mud Lake South Marsh Creation	4	6	6	8	7	2	4	4	41
R4-CS-06	South Black Bayou Marsh Creation	6	3	2	4	4	7	3	3	32
R4-CS-07	Sabine Refuge Unit 6 Marsh Creation	2	2	3	3	2	5	1	1	19
R4-CS-09	Cameron Meadows East Marsh Creation	1	1	1	1	1	3	2	2	12
	Rank 8 thru 1 for a total of 36	36	36	36	36	36	36	36	36	

 Name, title, and entity representing

 Signature

Eligible Parishes:	Signed Up To
Calcasieu	X
Cameron	X

2 projects will be selected

PPL 28

Region 4 - CALCASIEU-SABINE BASIN

Proposal Number	Project Proposals	CPRA	EPA	NMFS	NRCS	USACE	USFWS	Cameron	Calcasieu	Total
R4-CS-01	East Prong Marsh Creation and Terracing	3								3
R4-CS-02	Mud Lake Peninsula Marsh Creation	5								5
R4-CS-03	Mud Lake South Marsh Creation	4								4
R4-CS-04	Long Point Bayou Marsh Creation	7								7
R4-CS-06	South Black Bayou Marsh Creation	6								6
R4-CS-07	Sabine Refuge Unit 6 Marsh Creation	2								2
R4-CS-08	North Mud Lake Marsh Creation	8								8
R4-CS-09	Cameron Meadows East Marsh Creation	1								1
	Rank 8 thru 1 for a total of 36	36	0	0	0	0	0	0	0	

Bren Haase, Coastal Resources Administrator, CPRA

Name, title, and entity representing



Signature

Eligible Parishes:	Signed Up To
Calcasieu	X
Cameron	X

2 projects will be selected

PPL 28

Region 4 - CALCASIEU-SABINE BASIN

Proposal Number	Project Proposals	CPRA	EPA	NMFS	NRCS	USACE	USFWS	Cameron	Calcasieu	Total
R4-CS-01	East Prong Marsh Creation and Terracing		7							
R4-CS-02	Mud Lake Peninsula Marsh Creation		4							
R4-CS-03	Mud Lake South Marsh Creation		6							
R4-CS-04	Long Point Bayou Marsh Creation		8							
R4-CS-06	South Black Bayou Marsh Creation		3							
R4-CS-07	Sabine Refuge Unit 6 Marsh Creation		2							
R4-CS-08	North Mud Lake Marsh Creation		5							
R4-CS-09	Cameron Meadows East Marsh Creation		1							
	Rank 8 thru 1 for a total of 36	0	36	0	0	0	0	0	0	

KAREN M. CORMICK, TECH REP, EPA

Name, title, and entity representing

Signature

Eligible Parishes:	Signed Up To
Calcasieu	X
Cameron	X

2 projects will be selected

PPL 28

Region 4 - CALCASIEU-SABINE BASIN

Proposal Number	Project Proposals	CPRA	EPA	NMFS	NRCS	USACE	USFWS	Cameron	Calcasieu	Total
R4-CS-01	East Prong Marsh Creation and Terracing			5						5
R4-CS-02	Mud Lake Peninsula Marsh Creation			8						8
R4-CS-03	Mud Lake South Marsh Creation			6						6
R4-CS-04	Long Point Bayou Marsh Creation			4						4
R4-CS-06	South Black Bayou Marsh Creation			2						2
R4-CS-07	Sabine Refuge Unit 6 Marsh Creation			3						3
R4-CS-08	North Mud Lake Marsh Creation			7						7
R4-CS-09	Cameron Meadows East Marsh Creation			1						1
	Rank 8 thru 1 for a total of 36	0	0	36	0	0	0	0	0	

Patrick Williams, Ashery Biologist, NOAA/NMFS
 Name, title, and entity representing
Patrick R. Williams
 Signature 2/27/18

Eligible Parishes:	Signed Up To
Calcasieu	X
Cameron	X

2 projects will be selected

PPL 28

Region 4 - MERMENTAU BASIN

Proposal Number	Project Proposals	CPRA	EPA	NMFS	NRCS	USACE	USFWS	Cameron	Vermilion	Total
R4-ME-01	Highway 82 South Marsh Creation and Terracing				4					4
R4-ME-02	Southeast Pecan Island Marsh Creation and Freshwater Enhancement				6					6
R4-ME-03	Southeast White Lake Marsh Creation				1					1
R4-ME-04	Gulf Shoreline Protection at Beach Prong				3					3
R4-ME-05	North Big Marsh Restoration				2					2
R4-ME-06	South Pecan Island Marsh Creation				5					5
	Rank 6 thru 1 for a total of 21	0	0	0	21	0	0	0	0	

Quin Kinler, Resource Conservationist, NRCS
Name, title, and entity representing

Signature

Eligible Parishes:	Signed Up To Vote
Cameron	X
Vermilion	X


2 projects will be selected

PPL 28

Region 4 - MERMENTAU BASIN

Proposal Number	Project Proposals	CPRA	EPA	NMFS	NRCS	USACE	USFWS	Cameron	Vermilion	Total
R4-ME-01	Highway 82 South Marsh Creation and Terracing					3				3
R4-ME-02	Southeast Pecan Island Marsh Creation and Freshwater Enhancement					5				5
R4-ME-03	Southeast White Lake Marsh Creation					6				6
R4-ME-04	Gulf Shoreline Protection at Beach Prong					4				4
R4-ME-05	North Big Marsh Restoration					2				2
R4-ME-06	South Pecan Island Marsh Creation					1				1
	Rank 6 thru 1 for a total of 21	0	0	0	0	21	0	0	0	

Durund Elzey, Deputy DPM, USACE
Name, title, and entity representing


Signature

Eligible Parishes:	Signed Up To Vote
Cameron	X
Vermilion	X

2 projects will be selected

PPL 28

Region 4 - CALCASIEU-SABINE BASIN

Proposal Number	Project Proposals	CPRA	EPA	NMFS	NRCS	USACE	USFWS	Cameron	Calcasieu	Total
R4-CS-01	East Prong Marsh Creation and Terracing						8			8
R4-CS-02	Mud Lake Peninsula Marsh Creation						1			1
R4-CS-03	Mud Lake South Marsh Creation						2			2
R4-CS-04	Long Point Bayou Marsh Creation						4			4
R4-CS-06	South Black Bayou Marsh Creation						7			7
R4-CS-07	Sabine Refuge Unit 6 Marsh Creation						5			5
R4-CS-08	North Mud Lake Marsh Creation						6			6
R4-CS-09	Cameron Meadows East Marsh Creation						3			3
	Rank 8 thru 1 for a total of 36	0	0	0	0	0	36	0	0	

Kevin Roy, Biologist, USFWS

Name, title, and entity representing

KEVIN ROY

Digitally signed by KEVIN ROY

Date: 2018.02.26 14:30:43 -06'00'

Signature

Eligible Parishes:	Signed Up To
Calcasieu	X
Cameron	X

2 projects will be selected

PPL 28

Region 4 - CALCASIEU-SABINE BASIN

Proposal Number	Project Proposals	CPRA	EPA	NMFS	NRCS	USACE	USFWS	Cameron	Calcasieu	Total
R4-CS-01	East Prong Marsh Creation and Terracing							8		8
R4-CS-02	Mud Lake Peninsula Marsh Creation							7		7
R4-CS-03	Mud Lake South Marsh Creation							4		4
R4-CS-04	Long Point Bayou Marsh Creation							5		5
R4-CS-06	South Black Bayou Marsh Creation							3		3
R4-CS-07	Sabine Refuge Unit 6 Marsh Creation							1		1
R4-CS-08	North Mud Lake Marsh Creation							6		6
R4-CS-09	Cameron Meadows East Marsh Creation							2		2
	Rank 8 thru 1 for a total of 36	0	0	0	0	0	0	36	0	

Ryan Bourriaque, Administrator, Cameron Parish Police Jury

Name, title, and entity representing



Signature

Eligible Parishes:	Signed Up To
Calcasieu	X
Cameron	X

2 projects will be selected

PPL 28

Region 4 - CALCASIEU-SABINE BASIN

Proposal Number	Project Proposals	CPRA	EPA	NMFS	NRCS	USACE	USFWS	Cameron	Calcasieu	Total
R4-CS-01	East Prong Marsh Creation and Terracing								8	0
R4-CS-02	Mud Lake Peninsula Marsh Creation								7	0
R4-CS-03	Mud Lake South Marsh Creation								4	0
R4-CS-04	Long Point Bayou Marsh Creation								5	0
R4-CS-06	South Black Bayou Marsh Creation								3	0
R4-CS-07	Sabine Refuge Unit 6 Marsh Creation								1	0
R4-CS-08	North Mud Lake Marsh Creation								6	0
R4-CS-09	Cameron Meadows East Marsh Creation								2	0
	Rank 8 thru 1 for a total of 36	0	0	0	0	0	0	0	36	0

Laverie Cormier, Coastal Zone Manager, Calcasieu Parish
 Name, title, and entity representing
Laverie Cormier
 Signature

Eligible Parishes:	Signed Up To
Calcasieu	X
Cameron	X

2 projects will be selected

PPL 28

COASTWIDE PROJECTS

Proposal Number	Project Proposal	CPRA	EPA	NMFS	NRCS	USACE	USFWS	Ascension	Assumption	Calcasieu	Cameron	Iberia	Jefferson	Lafourche	Livingston	Orleans	Plaquemines	St. Bernard	St. Charles	St. James	St. John	St. Martin	St. Mary	St. Tammany	Tangipahoa	Terrebonne	Vermilion	Total
CW-01	Coastwide Hydrologic Improvements	1	1	2	2	2	2			2	2	1	2	2		2	1	2	2	2	2		1	2		1	2	36
CW-02	Pilot Feral Swine Bounty Program	2	2	1	1	1	1			1	1	2	1	1		1	2	1	1	1	1		2	1		2	1	27
	Rank 2 to 1 for a total of 3.	3	3	3	3	3	3	0	0	3	3	3	3	3	0	3	3	3	3	3	3	0	3	3	0	3	3	

 Name, title, and entity representing

 Signature
COASTWIDE PROJECTS

Eligible Parishes:
All coastal parishes

1 project will be selected


PPL 28

COASTWIDE PROJECTS

Proposal Number	Project Proposal	CPRA	EPA	NMFS	NRCS	USACE	USFWS	Ascension	Assumption	Calcasieu	Cameron	Iberia	Jefferson	Lafourche	Livingston	Orleans	Plaquemines	St. Bernard	St. Charles	St. James	St. John	St. Martin	St. Mary	St. Tammany	Tangipahoa	Terrebonne	Vermilion	Total
CW-01	Coastwide Hydrologic Improvements	1																										1
CW-02	Pilot Feral Swine Bounty Program	2																										2
	Rank 2 to 1 for a total of 3.	3	0	0	0	0	0	0	0	0	0	0	0	0	0	0	0	0	0	0	0	0	0	0	0	0	0	

Bren Haase, Coastal Resources Administrator, CPRA

Name, title, and entity representing



Signature

COASTWIDE PROJECTS

Eligible Parishes:

All coastal parishes

1 project will be selected

COASTWIDE PROJECTS

Proposal Number	Project Proposal	CPRA	EPA	NMFS	NRCS	USACE	USFWS	Ascension	Assumption	Calcasieu	Cameron	Iberia	Jefferson	Lafourche	Livingston	Orleans	Plaquemines	St. Bernard	St. Charles	St. James	St. John	St. Martin	St. Mary	St. Tammany	Tangipahoa	Terrebonne	Vermilion	Total
CW-01	Coastwide Hydrologic Improvements		1																									
CW-02	Pilot Feral Swine Bounty Program		2																									
	Rank 2 to 1 for a total of 3.	0	3	0	0	0	0	0	0	0	0	0	0	0	0	0	0	0	0	0	0	0	0	0	0	0	0	

KAREN MCCORMICK TECH REP EPA

Name, title, and entity representing

Signature

COASTWIDE PROJECTS

Eligible Parishes:

All coastal parishes

1 project will be selected

PPL 28

COASTWIDE PROJECTS

Proposal Number	Project Proposal	CPRA	EPA	NMFS	NRCS	USACE	USFWS	Ascension	Assumption	Calcasieu	Cameron	Iberia	Jefferson	Lafourche	Livingston	Orleans	Plaquemines	St. Bernard	St. Charles	St. James	St. John	St. Martin	St. Mary	St. Tammany	Tangipahoa	Terrebonne	Vermilion	Total
CW-01	Coastwide Hydrologic Improvements			2																								2
CW-02	Pilot Feral Swine Bounty Program			1																								1
	Rank 2 to 1 for a total of 3.	0	0	3	0	0	0	0	0	0	0	0	0	0	0	0	0	0	0	0	0	0	0	0	0	0	0	

Patrick Williams, Biologist, NOAA/NMFS
 Name, title, and entity representing
Patrick Williams 2/27/18
 Signature

COASTWIDE PROJECTS

Eligible Parishes:
 All coastal parishes

1 project will be selected

PPL 28

COASTWIDE PROJECTS

Proposal Number	Project Proposal	CPRA	EPA	NMFS	NRCS	USACE	USFWS	Ascension	Assumption	Calcasieu	Cameron	Iberia	Jefferson	Lafourche	Livingston	Orleans	Plaquemines	St. Bernard	St. Charles	St. James	St. John	St. Martin	St. Mary	St. Tammany	Tangipahoa	Terrebonne	Vermilion	Total
CW-01	Coastwide Hydrologic Improvements				2																							2
CW-02	Pilot Feral Swine Bounty Program				1																							1
	Rank 2 to 1 for a total of 3.	0	0	0	3	0	0	0	0	0	0	0	0	0	0	0	0	0	0	0	0	0	0	0	0	0	0	

Quin Kinler, Resource Conservationist, NRCS

Name, title, and entity representing

Signature



COASTWIDE PROJECTS

Eligible Parishes:
All coastal parishes

1 project will be selected


PPL 28

COASTWIDE PROJECTS

Proposal Number	Project Proposal	CPRM	EPA	NMFS	NRCS	USACE	USFWS	Ascension	Assumption	Calcasieu	Cameron	Iberville	Jefferson	Lafourche	Livingston	Orleans	Plaquemines	St Bernard	St Charles	St James	St John	St Martin	St Mary	St Tammany	Tangipahoa	Terrebonne	Vermilion	Total
CW-01	Coastwide Hydrologic Improvements					2																					2	
CW-02	Pilot Feral Swine Bounty Program					1																					1	
	Rank 2 to 1 for a total of 3	0	0	0	0	3	0	0	0	0	0	0	0	0	0	0	0	0	0	0	0	0	0	0	0	0		

Durand Elzey, Deputy DPM, USACE

Name, title, and entity representing



Signature

COASTWIDE PROJECTS

Eligible Parishes
All coastal parishes

1 project will be selected

PPL 28

COASTWIDE PROJECTS

Proposal Number	Project Proposal	CPRA	EPA	NMFS	NPS	USACE	USFWS	Ascension	Assumption	Calcasieu	Cameron	Iberia	Jefferson	Lafourche	Livingston	Orleans	Plaquemines	St. Bernard	St. Charles	St. James	St. John	St. Martin	St. Mary	St. Tammany	Tangipahoa	Terrebonne	Vermilion	Total
CW-01	Coastwide Hydrologic Improvements						2																					2
CW-02	Pilot Feral Swine Bounty Program						1																					1
	Rank 2 to 1 for a total of 3	0	0	0	0	0	3	0	0	0	0	0	0	0	0	0	0	0	0	0	0	0	0	0	0	0	0	

Kevin Roy, Biologist USFWS

Name, title, and entity representing

KEVIN ROY

Digitally signed by KEVIN ROY

Date: 2018.02.26 14:31:24 -0600

Signature

COASTWIDE PROJECTS

Eligible Parishes

All coastal parishes

1 project will be selected

PPL 28

COASTWIDE PROJECTS

	Project Proposal	CPRA	EPA	NMFS	NRCS	USACE	USFWS	Ascension	Assumption	Calcasieu	Cameron	Iberia	Jefferson	Lafourche	Livingston	Orleans	Plaquemines	St. Bernard	St. Charles	St. James	St. John	St. Martin	St. Mary	St. Tammany	Tangipahoa	Terrebonne	Vermilion	Total
CW-01	Coastwide Hydrologic Improvements									2																		0
CW-02	Pilot Feral Swine Bounty Program									1																		0
	Rank 2 to 1 for a total of 3.	0	0	0	0	0	0	0	0	0	0	0	0	0	0	0	0	0	0	0	0	0	0	0	0	0	0	

Laurie Colmer, Coastal Zone Manager, Calcasieu Parish
 Name, title, and entity representing

Laurie Colmer
 Signature

COASTWIDE PROJECTS

Eligible Parishes:
All coastal parishes

1 project will be selected


PPL 28

COASTWIDE PROJECTS

Proposal Number	Project Proposal	CPRA	EPA	NMFS	NRCS	USACE	USFWS	Ascension	Assumption	Calcasieu	Cameron	Iberia	Jefferson	Lafourche	Livingston	Orleans	Plaquemines	St. Bernard	St. Charles	St. James	St. John	St. Martin	St. Mary	St. Tammany	Tangipahoa	Terrebonne	Vermilion	Total
CW-01	Coastwide Hydrologic Improvements										2																	2
CW-02	Pilot Feral Swine Bountry Program										1																	1
	Rank 2 to 1 for a total of 3.	0	0	0	0	0	0	0	0	0	3	0	0	0	0	0	0	0	0	0	0	0	0	0	0	0	0	

Ryan Bourriaque, Administrator, Cameron Parish Police Jury

Name, title, and entity representing



Signature

COASTWIDE PROJECTS

Eligible Parishes:

All coastal parishes

1 project will be selected

COASTWIDE PROJECTS

Proposal Number	Project Proposal	CPRA	EPA	NMFS	NRCS	USACE	USFWS	Ascension	Assumption	Calcasieu	Cameron	Iberia	Jefferson	Lafourche	Livingston	Orleans	Plaquemines	St. Bernard	St. Charles	St. James	St. John	St. Martin	St. Mary	St. Tammany	Tangipahoa	Terrebonne	Vermilion	Total
CW-01	Coastwide Hydrologic Improvements											1																1
CW-02	Pilot Feral Swine Bounty Program											2																2
	Rank 2 to 1 for a total of 3.	0	0	0	0	0	0	0	0	0	0	3	0	0	0	0	0	0	0	0	0	0	0	0	0	0	0	

Name, title, and entity representing

Signature

COASTWIDE PROJECTS

Eligible Parishes:
All coastal parishes

1 project will be selected


PPL 28

COASTWIDE PROJECTS

Proposal Number	Project Proposal	CPRA	EPA	NMFS	NRCS	USACE	USFWS	Ascension	Assumption	Calcasieu	Cameron	Iberia	Jefferson	Lafourche	Livingston	Orleans	Plaquemines	St. Bernard	St. Charles	St. James	St. John	St. Martin	St. Mary	St. Tammany	Tangipahoa	Terrebonne	Vermilion	Total
CW-01	Coastwide Hydrologic Improvements												2															2
CW-02	Pilot Feral Swine Bounty Program												1															1
	Rank 2 to 1 for a total of 3.	0	0	0	0	0	0	0	0	0	0	0	3	0	0	0	0	0	0	0	0	0	0	0	0	0	0	

Lauren E. Averill, P.E. Coastal Zone Coordinator, Jefferson Parish

Name, title, and entity representing



Signature

COASTWIDE PROJECTS

Eligible Parishes:
All coastal parishes

1 project will be selected

PPL 28

COASTWIDE PROJECTS

Proposal Number	Project Proposal	CPRA	EPA	NMFS	NRCS	USACE	USFWS	Ascension	Assumption	Calcasieu	Cameron	Iberia	Jefferson	Lafourche	Livingston	Orleans	Plaquemines	St. Bernard	St. Charles	St. James	St. John	St. Martin	St. Mary	St. Tammany	Tangipahoa	Terrebonne	Vermilion	Total
CW-01	Coastwide Hydrologic Improvements													2														2
CW-02	Pilot Feral Swine Bounty Program													1														1
	Rank 2 to 1 for a total of 3.	0	0	0	0	0	0	0	0	0	0	0	0	3	0	0	0	0	0	0	0	0	0	0	0	0	0	

Amanda M. Voisin, CZM Administrator, Lafourche Parish
 Name, title, and entity representing -

[Signature]
 Signature

COASTWIDE PROJECTS

Eligible Parishes:
All coastal parishes

1 project will be selected

COASTWIDE PROJECTS

Proposal Number	Project Proposal	CPRA	EPA	NMFS	NRCS	USACE	USFWS	Ascension	Assumption	Calcasieu	Cameron	Iberia	Jefferson	Lafourche	Livingston	Orleans	Plaquemines	St. Bernard	St. Charles	St. James	St. John	St. Martin	St. Mary	St. Tammany	Tangipahoa	Terrebonne	Vermilion	Total
CW-01	Coastwide Hydrologic Improvements															2												0
CW-02	Pilot Feral Swine Bounty Program															1												0
	Rank 2 to 1 for a total of 3.	0	0	0	0	0	0	0	0	0	0	0	0	0	0	0	0	0	0	0	0	0	0	0	0	0	0	

Anne Coglianese, Coastal Resilience Program Manager, City of New Orleans/Orleans Parish
 Name, title, and entity representing

Anne Coglianese
 Signature

COASTWIDE PROJECTS

Eligible Parishes:
All coastal parishes

1 project will be selected


PPL 28

COASTWIDE PROJECTS

Proposal Number	Project Proposal	CPRA	EPA	NMFS	NRCS	USACE	USFWS	Ascension	Assumption	Calcasieu	Cameron	Iberia	Jefferson	Lafourche	Livingston	Orleans	Plaquemines	St. Bernard	St. Charles	St. James	St. John	St. Martin	St. Mary	St. Tammany	Tangipahoa	Terrebonne	Vermilion	Total
CW-01	Coastwide Hydrologic Improvements																1											1
CW-02	Pilot Feral Swine Bounty Program																2											2
	Rank 2 to 1 for a total of 3.	0	0	0	0	0	0	0	0	0	0	0	0	0	0	0	3	0	0	0	0	0	0	0	0	0	0	

Vincent Frelich, Director of Coastal Zone Management, Plaquemines Parish Government

Name, title, and entity representing



COASTWIDE PROJECTS

Eligible Parishes:

All coastal parishes

1 project will be selected

COASTWIDE PROJECTS

Proposal Number	Project Proposal	CPRA	EPA	NMFS	NRCS	USACE	USFWS	Ascension	Assumption	Calcasieu	Cameron	Iberia	Jefferson	Lafourche	Livingston	Orleans	Plaquemines	St. Bernard	St. Charles	St. James	St. John	St. Martin	St. Mary	St. Tammany	Tangipahoa	Terrebonne	Vermilion	Total
CW-01	Coastwide Hydrologic Improvements																	2										2
CW-02	Pilot Feral Swine Bounty Program																	1										1
	Rank 2 to 1 for a total of 3.	0	0	0	0	0	0	0	0	0	0	0	0	0	0	0	0	3	0	0	0	0	0	0	0	0	0	

Totini Lane, Coastal Director, St. Bernard Parish
 Name, title, and entity representing

[Signature]
 Signature

COASTWIDE PROJECTS

Eligible Parishes:
 All coastal parishes

1 project will be selected

COASTWIDE PROJECTS

Proposal Number	Project Proposal	OPRA	EPA	NMFS	NRCS	USACE	USFWS	Ascension	Assumption	Calcasieu	Cameron	Iberia	Jefferson	Lafourche	Livingston	Orleans	Plaquemines	St. Bernard	St. Charles	St. James	St. John	St. Martin	St. Mary	St. Tammany	Tangipahoa	Terrebonne	Vermilion	Total
CW-01	Coastwide Hydrologic Improvements																		2									0
CW-02	Pilot Feral Swine Bounty Program																		1									0
	Rank 2 to 1 for a total of 3.	0	0	0	0	0	0	0	0	0	0	0	0	0	0	0	0	0	0	0	0	0	0	0	0	0	0	

Earl Matherne, Planning Administrator, St. Charles Parish
 Name, title, and entity representing

SECRET
 Signature

COASTWIDE PROJECTS

Eligible Parishes:
All coastal parishes

1 project will be selected

PPL 28

COASTWIDE PROJECTS

Proposal Number	Project Proposal	CPRA	EPA	NMFS	NRCS	USACE	USFWS	Ascension	Assumption	Calcasieu	Cameron	Iberia	Jefferson	Lafourche	Livingston	Orleans	Plaquemines	St. Bernard	St. Charles	St. James	St. John	St. Martin	St. Mary	St. Tammany	Tangipahoa	Terrebonne	Vermilion	Total
CW-01	Coastwide Hydrologic Improvements																			2								0
CW-02	Pilot Feral Swine Bounty Program																			1								0
	Rank 2 to 1 for a total of 3.	0	0	0	0	0	0	0	0	0	0	0	0	0	0	0	0	0	0	0	0	0	0	0	0	0	0	

Name, title, and entity representing

Signature

COASTWIDE PROJECTS

Eligible Parishes

All coastal parishes

1 project will be selected

COASTWIDE PROJECTS

Proposal Number	Project Proposal	CPRA	EPA	NMFS	NRCS	USACE	USFWS	Ascension	Assumption	Calcasieu	Cameron	Iberia	Jefferson	Lafourche	Livingston	Orleans	Plaquemines	St. Bernard	St. Charles	St. James	St. John	St. Martin	St. Mary	St. Tammany	Tangipahoa	Terrebonne	Vermilion	Total
CW-01	Coastwide Hydrologic Improvements																				2							2
CW-02	Pilot Feral Swine Bounty Program																				1							1
	Rank 2 to 1 for a total of 3.	0	0	0	0	0	0	0	0	0	0	0	0	0	0	0	0	0	0	0	3	0	0	0	0	0	0	

Evelyn Campo, Coastal Zone Administrator, St. John the Baptist Parish

Name, title, and entity representing

Evelyn Campo

Signature

COASTWIDE PROJECTS

Eligible Parishes:

All coastal parishes

1 project will be selected

COASTWIDE PROJECTS

Proposal Number	Project Proposal	CPRA	EPA	NMFS	NRCS	USACE	USFWS	Ascension	Assumption	Calcasieu	Cameron	Iberia	Jefferson	Lafourche	Livingston	Orleans	Plaquemines	St. Bernard	St. Charles	St. James	St. John	St. Martin	St. Mary	St. Tammany	Tangipahoa	Terrebonne	Vermilion	Total
CW-01	Coastwide Hydrologic Improvements																						1					0
CW-02	Pilot Feral Swine Bounty Program																						2					0
	Rank 2 to 1 for a total of 3.	0	0	0	0	0	0	0	0	0	0	0	0	0	0	0	0	0	0	0	0	0	0	0	0	0	0	

Henry C. LaGrange, CAO, St. Mary Parish
Name, title, and entity representing

Signature

COASTWIDE PROJECTS

Eligible Parishes:
All coastal parishes

1 project will be selected

PPL 28

COASTWIDE PROJECTS

Proposal Number	Project Proposal	CPRA	EPA	NMFS	NRCS	USACE	USFWS	Ascension	Assumption	Calcasieu	Cameron	Iberia	Jefferson	Lafourche	Livingston	Orleans	Plaquemines	St. Bernard	St. Charles	St. James	St. John	St. Martin	St. Mary	St. Tammany	Tangipahoa	Terrebonne	Vermilion	Total
CW-01	Coastwide Hydrologic Improvements																							2				2
CW-02	Pilot Feral Swine Bounty Program																							1				1
	Rank 2 to 1 for a total of 3.	0	0	0	0	0	0	0	0	0	0	0	0	0	0	0	0	0	0	0	0	0	0	3	0	0	0	

Erin Stair Bivona, Assistant Director of Development, St. Tammany Parish

Name, title, and entity representing

Signature

COASTWIDE PROJECTS


Eligible Parishes:

All coastal parishes

1 project will be selected

COASTWIDE PROJECTS

Proposal Number	Project Proposal	CPRA	EPA	NMFS	NRCS	USACE	USFWS	Ascension	Assumption	Calcasieu	Cameron	Iberia	Jefferson	Lafourche	Livingston	Orleans	Plaquemines	St. Bernard	St. Charles	St. James	St. John	St. Martin	St. Mary	St. Tammany	Tangipahoa	Terrebonne	Vermilion	Total
CW-01	Coastwide Hydrologic Improvements																									1		1
CW-02	Pilot Feral Swine Bounty Program																									2		2
	Rank 2 to 1 for a total of 3.	0	0	0	0	0	0	0	0	0	0	0	0	0	0	0	0	0	0	0	0	0	0	0	0	3	0	

Mary J. Black, Director, OCR, TPLG
 Name, title, and entity representing

 Signature

COASTWIDE PROJECTS

Eligible Parishes:
All coastal parishes

1 project will be selected

PPL 28

COASTWIDE PROJECTS

Proposal Number	Project Proposal	CPRA	EPA	NMFS	NRCS	USACE	USFWS	Ascension	Assumption	Calcasieu	Cameron	Iberia	Jefferson	Lafourche	Livingston	Orleans	Plaquemines	St. Bernard	St. Charles	St. James	St. John	St. Martin	St. Mary	St. Tammany	Tangipahoa	Terrebonne	Vermilion	Total
CW-01	Coastwide Hydrologic Improvements																										2	2
CW-02	Pilot Feral Swine Bounty Program																										1	1
	Rank 2 to 1 for a total of 3.	0	0	0	0	0	0	0	0	0	0	0	0	0	0	0	0	0	0	0	0	0	0	0	0	0	3	

Ralph Libersat, Vermilion Parish Coastal Committee

Name, title, and entity representing

Signature

COASTWIDE PROJECTS

Eligible Parishes:

All coastal parishes

1 project will be selected