

CWPPRA PPL 27 Nominee Voting Results

Region	Basin	Project Nominees
1	Pontchartrain	Point aux Marchettes Shoreline Protection and Terracing
1	Pontchartrain	Cane Bayou Marsh Creation
1	Pontchartrain	Bayou Bienvenue Marsh Creation Increment 1
2	Breton Sound	Breton Landbridge Marsh Creation
2	Breton Sound	East Delacroix Marsh Creation and Terracing
2	Breton Sound	Mid Breton Land Bridge Marsh Creation and Terracing
2	Barataria	Northeast Turtle Bay Marsh Creation and Critical Area Shoreline Protection
2	Barataria	East Bayou Lafourche Marsh Creation
2	Barataria	Grand Bayou Ridge and Marsh Restoration
2	Barataria	Elmer's Island Backbarrier Marsh Creation
3	Terrebonne	North Bayou DeCade Ridge and Marsh Creation
3	Terrebonne	West Louisiana Highway 1 Marsh Creation
3	Terrebonne	Bayou Terrebonne Freshwater Diversion
3	Terrebonne	North Terrebonne Marsh Creation
3	Terrebonne	East Catfish Lake Marsh Creation and Terracing
3	Atchafalaya	NONE
3	Teche-Vermilion	Lake Sand Marsh Creation and Shoreline Protection
3	Teche-Vermilion	West Vermilion Marsh Creation and Shoreline Protection
4	Calcasieu-Sabine	Sabine Marsh Creation Cycles 6&7
4	Calcasieu-Sabine	East Holly Beach Shoreline Protection
4	Calcasieu-Sabine	North Mud Lake Marsh Creation
4	Mermentau	Highway 82 South Marsh Creation and Terracing
4	Mermentau	Deep Lake Spillway Modification/Mermentau Sub-Basin Hydrologic Restoration

		Coast Wide Project Nominees
	CW	Feral Swine Control

		Demonstration Project Nominee
DEMO-01	DEMO	Living Blanket
DEMO-02	DEMO	Shoreline Protection Utilizing Engineered In-Situ Native Material
DEMO-03	DEMO	Crescent Stabilization System
DEMO-05	DEMO	Marine Gardens/Marsh Armor

PPL 27

Region 1 - PONTCHARTRAIN BASIN

Proposal Number	Project Proposals	CPRA	EPA	NMFS	NRCS	USACE	USFWS	Ascension	Jefferson	Livingston	Orleans	Plaquemines	St. Bernard	St. Charles	St. James	St. John	St. Tammany	Tangipahoa	Total
R1-PO-03	Point aux Marchettes Shoreline Protection and Terracing	2	2	2	5	3	5		3	5	4	5	5	4	2	5	3	5	60
R1-PO-04	Cane Bayou Marsh Creation	5	3	5	3	5	4		2	1	3	2	2	2	5	1	4	3	50
R1-PO-01	Bayou Bienvenue Marsh Creation Increment 1	3	5	1	1	1	1		5	4	5	4	4	3	1	2	2	4	46
R1-PO-02	Guste Island Marsh Creation	4	4	4	2	2	2		1	2	2	3	1	1	4	3	5	2	42
R1-PO-05	East LaBranche Shoreline Protection	1	1	3	4	4	3		4	3	1	1	3	5	3	4	1	1	42
	Rank 5 thru 1 for a total of 15	15	15	15	15	15	15	0	15	15	15	15	15	15	15	15	15	15	

 Name, title, and entity representing

 Signature

Eligible Parishes:	Signed Up To Vote
Ascension	X
Jefferson	X
Livingston	X
Orleans	X
Plaquemines	X
St. Bernard	X
St. Charles	X
St. James	X
St. John the Baptist	X
St. Tammany	X
Tangipahoa	X

3 projects will be selected

Proposal Number	Project Proposals	CPRA	EPA	NMFS	NRCS	USACE	USFWS	Ascension	Jefferson	Livingston	Orleans	Plaquemines	St. Bernard	St. Charles	St. James	St. John	St. Tammany	Tangipahoa	Total
R1-PO-01	Bayou Bienvenue Marsh Creation Increment 1	3																	3
R1-PO-02	Guste Island Marsh Creation	4																	4
R1-PO-03	Point aux Marchettes Shoreline Protection and Terracing	2																	2
R1-PO-04	Cane Bayou Marsh Creation	5																	5
R1-PO-05	East LaBranche Shoreline Protection	1																	1
	Rank 5 thru 1 for a total of 15	15	0	0	0	0	0	0	0	0	0	0	0	0	0	0	0	0	

Bren Haase, Coastal Resources Administrator, CPRA

Name, title, and entity representing



Signature

Eligible Parishes:	Signed Up To Vote
Ascension	X
Jefferson	X
Livingston	
Orleans	X
Plaquemines	X
St. Bernard	X
St. Charles	X
St. James	X
St. John the Baptist	X
St. Tammany	X
Tangipahoa	X

3 projects will be selected

PPL 27

Region 1 - PONTCHARTRAIN BASIN

Proposal Number	Project Proposals	CPRA	EPA	NMFS	NRCS	USACE	USFWS	Ascension	Jefferson	Livingston	Orleans	Plaquemines	St. Bernard	St. Charles	St. James	St. John	St. Tammany	Tangipahoa	Total
R1-PO-01	Bayou Bienvenue Marsh Creation Increment 1		5																0
R1-PO-02	Guste Island Marsh Creation		4																0
R1-PO-03	Point aux Marchettes Shoreline Protection and Terracing		2																0
R1-PO-04	Cane Bayou Marsh Creation		3																0
R1-PO-05	East LaBranche Shoreline Protection		1																0
	Rank 5 thru 1 for a total of 15	0	0	0	0	0	0	0	0	0	0	0	0	0	0	0	0	0	

KAREN McORMICK T.C. EPA Rep

Name, title, and entity representing

Signature

Eligible Parishes:	Signed Up To Vote
Ascension	X
Jefferson	X
Livingston	
Orleans	X
Plaquemines	X
St. Bernard	X
St. Charles	X
St. James	X
St. John the Baptist	X
St. Tammany	X
Tangipahoa	X

3 projects will be selected

PPL 27

Region 1 - PONTCHARTRAIN BASIN

Proposal Number	Project Proposals	CPRA	EPA	NMFS	NRCS	USACE	USFWS	Ascension	Jefferson	Livingston	Orleans	Plaquemines	St. Bernard	St. Charles	St. James	St. John	St. Tammany	Tangipahoa	Total
R1-PO-01	Bayou Bienvenue Marsh Creation Increment 1			1															0
R1-PO-02	Guste Island Marsh Creation			4															0
R1-PO-03	Point aux Marchettes Shoreline Protection and Terracing			2															0
R1-PO-04	Cane Bayou Marsh Creation			5															0
R1-PO-05	East LaBranche Shoreline Protection			3															0
Rank 5 thru 1 for a total of 15		0	0	0	0	0	0	0	0	0	0	0	0	0	0	0	0	0	0

PATRICK WILLIAMS, FISHERY BIOLOGIST, NATIONAL MARINE FISHERIES SERVICE

Name, title, and entity representing

Patrick Williams

Signature

Eligible Parishes:	Signed Up To Vote
Ascension	X
Jefferson	X
Livingston	
Orleans	
Plaquemines	X
St. Bernard	X
St. Charles	X
St. James	X
St. John the Baptist	X
St. Tammany	X
Tangipahoa	X

3 projects will be selected

Proposal Number	Project Proposals	CPRA	EPA	NMFS	NRCS	USACE	USFWS	Ascension	Jefferson	Livingston	Orleans	Plaquemines	St. Bernard	St. Charles	St. James	St. John	St. Tammany	Tangipahoa	Total
R1-PO-01	Bayou Bienvenue Marsh Creation Increment 1				1														1
R1-PO-02	Guste Island Marsh Creation				2														2
R1-PO-03	Point aux Marchettes Shoreline Protection and Terracing				5														5
R1-PO-04	Cane Bayou Marsh Creation				3														3
R1-PO-05	East LaBranche Shoreline Protection				4														4
	Rank 5 thru 1 for a total of 15	0	0	0	15	0	0	0	0	0	0	0	0	0	0	0	0	0	

Quin Kinler, Resource Conservationist, NRCS

Name, title, and entity representing

QUIN KINLER

Digitally signed by Quin Kinler
DN: cn=Quin Kinler, ou=Department of Agriculture, c=US
o=USDA, ou=Forest Service, ou=Forest Service, ou=Forest Service
Date: 2017.08.03 11:19:17 -0500

Signature

Eligible Parishes:	Signed Up To Vote
Ascension	X
Jefferson	X
Livingston	
Orleans	X
Plaquemines	X
St. Bernard	X
St. Charles	X
St. James	X
St. John the Baptist	X
St. Tammany	X
Tangipahoa	X

3 projects will be selected

Proposal Number	Project Proposals	CPRA	EPA	NMFS	NRCS	USACE	USFWS	Ascension	Jefferson	Livingston	Orleans	Plaquemines	St. Bernard	St. Charles	St. James	St. John	St. Tammany	Tangipahoa	Total
R1-PO-01	Bayou Bienvenue Marsh Creation Increment 1					1													1
R1-PO-02	Guste Island Marsh Creation					2													2
R1-PO-03	Point aux Marchettes Shoreline Protection and Terracing					3													3
R1-PO-04	Cane Bayou Marsh Creation					5													5
R1-PO-05	East LaBranche Shoreline Protection					4													4
	Rank 5 thru 1 for a total of 15	0	0	0	0	15	0	0	0	0	0	0	0	0	0	0	0	0	

Brad Inman, Branch Chief - Projects and Restoration Branch, USACE

Name, title, and entity representing



Signature

Eligible Parishes:	Signed Up To Vote
Ascension	X
Jefferson	X
Livingston	
Orleans	X
Plaquemines	X
St. Bernard	X
St. Charles	
St. James	X
St. John the Baptist	X
St. Tammany	X
Tangipahoa	X

3 projects will be selected

PPL 27

Region 1 - PONTCHARTRAIN BASIN

Proposal Number	Project Proposals	CPRA	EPA	NMFS	NRCS	USACE	USFWS	Ascension	Jefferson	Livingston	Orleans	Plaquemines	St. Bernard	St. Charles	St. James	St. John	St. Tammany	Tangipahoa	Total
R1-PO-01	Bayou Bienvenue Marsh Creation Increment 1						1												1
R1-PO-02	Guste Island Marsh Creation						2												2
R1-PO-03	Point aux Marchettes Shoreline Protection and Terracing						5												5
R1-PO-04	Cane Bayou Marsh Creation						4												4
R1-PO-05	East LaBranche Shoreline Protection						3												3
	Rank 5 thru 1 for a total of 15	0	0	0	0	0	15	0	0	0	0	0	0	0	0	0	0	0	

Name, title, and entity representing

KEVIN ROYDigitally signed by KEVIN ROY
Date: 2017.03.07 10:37:29 -06'00'

Signature

Eligible Parishes:	Signed Up To Vote
Ascension	X
Jefferson	X
Livingston	
Orleans	X
Plaquemines	X
St. Bernard	X
St. Charles	X
St. James	X
St. John the Baptist	X
St. Tammany	X
Tangipahoa	X

3 projects will be selected


PPL 27

Region 1 - PONTCHARTRAIN BASIN

Proposal Number	Project Proposals	CPRA	EPA	NMFS	NRCS	USACE	USFWS	Ascension	Jefferson	Livingston	Orleans	Plaquemines	St. Bernard	St. Charles	St. James	St. John	St. Tammany	Tangipahoa	Total
R1-PO-01	Bayou Bienvenue Marsh Creation Increment 1								5										5
R1-PO-02	Guste Island Marsh Creation								1										1
R1-PO-03	Point aux Marchettes Shoreline Protection and Terracing								3										3
R1-PO-04	Cane Bayou Marsh Creation								2										2
R1-PO-05	East LaBranche Shoreline Protection								4										4
	Rank 5 thru 1 for a total of 15	0	0	0	0	0	0	0	15	0	0	0	0	0	0	0	0	0	

Lauren Averill, CZM Coordinator, Jefferson Parish

Name, title, and entity representing



Signature

Eligible Parishes:	Signed Up To Vote
Ascension	X
Jefferson	X
Livingston	
Orleans	X
Plaquemines	X
St. Bernard	X
St. Charles	
St. James	X
St. John the Baptist	X
St. Tammany	X
Tangipahoa	X

3 projects will be selected

Proposal Number	Project Proposals	CPRA	EPA	NMFS	NRCS	USACE	USFWS	Ascension	Jefferson	Livingston	Orleans	Plaquemines	St. Bernard	St. Charles	St. James	St. John	St. Tammany	Tangipahoa	Total
R1-PO-01	Bayou Bienvenue Marsh Creation Increment 1									4									4
R1-PO-02	Guste Island Marsh Creation									2									2
R1-PO-03	Point aux Marchettes Shoreline Protection and Terracing									5									5
R1-PO-04	Cane Bayou Marsh Creation									1									1
R1-PO-05	East LaBranche Shoreline Protection									3									3
	Rank 5 thru 1 for a total of 15	0	0	0	0	0	0	0	0	15	0	0	0	0	0	0	0	0	

Mark Harrell, Director, LOHSEP

Name, title, and entity representing



Signature

Eligible Parishes:	Signed Up To Vote
Ascension	X
Jefferson	X
Livingston	X
Orleans	X
Plaquemines	X
St. Bernard	X
St. Charles	X
St. James	X
St. John the Baptist	X
St. Tammany	X
Tangipahoa	X

3 projects will be selected

Proposal Number	Project Proposals	CPRA	EPA	NMFS	NRCS	USACE	USFWS	Ascension	Jefferson	Livingston	Orleans	Plaquemines	St. Bernard	St. Charles	St. James	St. John	St. Tammany	Tangipahoa	Total
R1-PO-01	Bayou Bienvenue Marsh Creation Increment 1										5								5
R1-PO-02	Guste Island Marsh Creation										2								2
R1-PO-03	Point aux Marchettes Shoreline Protection and Terracing										4								4
R1-PO-04	Cane Bayou Marsh Creation										3								3
R1-PO-05	East LaBranche Shoreline Protection										1								1
	Rank 5 thru 1 for a total of 15	0	0	0	0	0	0	0	0	0	15	0	0	0	0	0	0	0	

Charles E. Allen, III, Resilience Outreach Manager, City of New Orleans

Name, title, and entity representing

Signature

Eligible Parishes:	Signed Up To Vote
Ascension	X
Jefferson	X
Livingston	
Orleans	X
Plaquemines	X
St. Bernard	X
St. Charles	
St. James	X
St. John the Baptist	X
St. Tammany	X
Tangipahoa	X

3 projects will be selected

Proposal Number	Project Proposals	CPRA	EPA	NMFS	NRCS	USACE	USFWS	Ascension	Jefferson	Livingston	Orleans	Plaquemines	St. Bernard	St. Charles	St. James	St. John	St. Tammany	Tangipahoa	Total
R1-PO-01	Bayou Bienvenue Marsh Creation Increment 1											4							4
R1-PO-02	Guste Island Marsh Creation											3							3
R1-PO-03	Point aux Marchettes Shoreline Protection and Terracing											5							5
R1-PO-04	Cane Bayou Marsh Creation											2							2
R1-PO-05	East LaBranche Shoreline Protection											1							1
	Rank 5 thru 1 for a total of 15	0	0	0	0	0	0	0	0	0	0	15	0	0	0	0	0	0	

Vincent Felich, CZM Director, Plaquemines Parish
 Name, title, and entity representing
 Signature

Eligible Parishes:	Signed Up To Vote
Ascension	X
Jefferson	X
Livingston	
Orleans	X
Plaquemines	X
St. Bernard	X
St. Charles	
St. James	X
St. John the Baptist	X
St. Tammany	X
Tangipahoa	X

3 projects will be selected

Proposal Number	Project Proposals	CPRA	EPA	NMFS	NRCS	USACE	USFWS	Ascension	Jefferson	Livingston	Orleans	Plaquemines	St. Bernard	St. Charles	St. James	St. John	St. Tammany	Tangipahoa	Total
R1-PO-01	Bayou Bienvenue Marsh Creation Increment 1												4						4
R1-PO-02	Guste Island Marsh Creation												1						1
R1-PO-03	Point aux Marchettes Shoreline Protection and Terracing												5						5
R1-PO-04	Cane Bayou Marsh Creation												2						2
R1-PO-05	East LaBranche Shoreline Protection												3						3
	Rank 5 thru 1 for a total of 15	0	0	0	0	0	0	0	0	0	0	0	15	0	0	0	0	0	

John Lane Coastal Director/ St. bernard Parish

Name, title, and entity representing

Signature

Eligible Parishes:	Signed Up To Vote
Ascension	X
Jefferson	X
Livingston	
Orleans	X
Plaquemines	X
St. Bernard	X
St. Charles	X
St. James	X
St. John the Baptist	X
St. Tammany	X
Tangipahoa	X

3 projects will be selected

PPL 27

Region 1 - PONTCHARTRAIN BASIN

Proposal Number	Project Proposals	CPRA	EPA	NMFS	NRCS	USACE	USFWS	Ascension	Jefferson	Livingston	Orleans	Plaquemines	St. Bernard	St. Charles	St. James	St. John	St. Tammany	Tangipahoa	Total
R1-PO-01	Bayou Bienvenue Marsh Creation Increment 1													3					3
R1-PO-02	Guste Island Marsh Creation													1					1
R1-PO-03	Point aux Marchettes Shoreline Protection and Terracing													4					4
R1-PO-04	Cane Bayou Marsh Creation													2					2
R1-PO-05	East LaBranche Shoreline Protection													5					5
	Rank 5 thru 1 for a total of 15	0	0	0	0	0	0	0	0	0	0	0	0	15	0	0	0	0	

Earl J. Matherne, Jr., Planning Administrator, St. Charles Parish

Name, title, and entity representing

Signature

Eligible Parishes:	Signed Up To Vote
Ascension	X
Jefferson	X
Livingston	
Orleans	X
Plaquemines	X
St. Bernard	X
St. Charles	X
St. James	X
St. John the Baptist	X
St. Tammany	X
Tangipahoa	X

3 projects will be selected

Proposal Number	Project Proposals	CPRA	EPA	NMFS	NRCS	USACE	USFWS	Ascension	Jefferson	Livingston	Orleans	Plaquemines	St. Bernard	St. Charles	St. James	St. John	St. Tammany	Tangipahoa	Total
R1-PO-01	Bayou Bienvenue Marsh Creation Increment 1														1				1
R1-PO-02	Guste Island Marsh Creation														4				4
R1-PO-03	Point aux Marchettes Shoreline Protection and Terracing														2				2
R1-PO-04	Cane Bayou Marsh Creation														5				5
R1-PO-05	East LaBranche Shoreline Protection														3				3
	Rank 5 thru 1 for a total of 15	0	0	0	0	0	0	0	0	0	0	0	0	0	15	0	0	0	

Blaise Gravois, Director of Operations

Name, title, and entity representing

Signature

Eligible Parishes:	Signed Up To Vote
Ascension	X
Jefferson	X
Livingston	
Orleans	X
Plaquemines	X
St. Bernard	X
St. Charles	X
St. James	X
St. John the Baptist	X
St. Tammany	X
Tangipahoa	X

3 projects will be selected

PPL 27

Region 1 - PONTCHARTRAIN BASIN

Proposal Number	Project Proposals	CPRA	EPA	NMFS	NRCS	USACE	USFWS	Ascension	Jefferson	Livingston	Orleans	Plaquemines	St. Bernard	St. Charles	St. James	St. John	St. Tammany	Tangipahoa	Total
R1-PO-01	Bayou Bienvenue Marsh Creation Increment 1															2			2
R1-PO-02	Guste Island Marsh Creation															3			3
R1-PO-03	Point aux Marchettes Shoreline Protection and Terracing															5			5
R1-PO-04	Cane Bayou Marsh Creation															1			1
R1-PO-05	East LaBranche Shoreline Protection															4			4
	Rank 5 thru 1 for a total of 15	0	0	0	0	0	0	0	0	0	0	0	0	0	0	15	0	0	

Evelyn Campo, Coastal Zone Administrator, St. John the Baptist Parish

Name, title, and entity representing

Evelyn Campo

Signature

Eligible Parishes:	Signed Up To Vote
Ascension	X
Jefferson	X
Livingston	
Orleans	X
Plaquemines	X
St. Bernard	X
St. Charles	X
St. James	X
St. John the Baptist	X
St. Tammany	X
Tangipahoa	X

3 projects will be selected

Proposal Number	Project Proposals	CPRA	EPA	NMFS	NRCS	USACE	USFWS	Ascension	Jefferson	Livingston	Orleans	Plaquemines	St. Bernard	St. Charles	St. James	St. John	St. Tammany	Tangipahoa	Total
R1-PO-01	Bayou Bienvenue Marsh Creation Increment 1																2		2
R1-PO-02	Guste Island Marsh Creation																5		5
R1-PO-03	Point aux Marchettes Shoreline Protection and Terracing																3		3
R1-PO-04	Cane Bayou Marsh Creation																4		4
R1-PO-05	East LaBranche Shoreline Protection																1		1
	Rank 5 thru 1 for a total of 15	0	0	0	0	0	0	0	0	0	0	0	0	0	0	0	15	0	

David Brunet, Coastal Project Manager, St. Tammany Parish

Name, title, and entity representing

Signature

Eligible Parishes:	Signed Up To Vote
Ascension	X
Jefferson	X
Livingston	
Orleans	X
Plaquemines	X
St. Bernard	X
St. Charles	X
St. James	X
St. John the Baptist	X
St. Tammany	X
Tangipahoa	X

3 projects will be selected

PPL 27

Region 1 - PONTCHARTRAIN BASIN

Proposal Number	Project Proposals	CPRA	EPA	NMFS	NRCS	USACE	USFWS	Ascension	Jefferson	Livingston	Orleans	Plaquemines	St. Bernard	St. Charles	St. James	St. John	St. Tammany	Tangipahoa	Total
R1-PO-01	Bayou Bienvenue Marsh Creation Increment 1																	4	4
R1-PO-02	Guste Island Marsh Creation																	2	2
R1-PO-03	Point aux Marchettes Shoreline Protection and Terracing																	5	5
R1-PO-04	Cane Bayou Marsh Creation																	3	3
R1-PO-05	East LaBranche Shoreline Protection																	1	1
	Rank 5 thru 1 for a total of 15	0	0	0	0	0	0	0	0	0	0	0	0	0	0	0	0	15	

Jimmy Pecoraro, Building Official, Tangipahoa Parish Government

Name, title, and entity representing

Signature

Eligible Parishes:	Signed Up To Vote
Ascension	X
Jefferson	X
Livingston	
Orleans	X
Plaquemines	X
St. Bernard	X
St. Charles	X
St. James	X
St. John the Baptist	X
St. Tammany	X
Tangipahoa	X

3 projects will be selected

PPL 27

Region 2 - BRETON SOUND BASIN

Proposal Number	Project Proposals	CPRA	EPA	NMFS	NRCS	USACE	USFWS	Plaquemines	St. Bernard	Total
R2-BS-02	Breton Landbridge Marsh Creation	4	1	7	5	6	6	7	5	41
R2-BS-05	East Delacroix Marsh Creation and Terracing	5	3	6	4	7	4	4	7	40
R2-BS-01	Mid Breton Land Bridge Marsh Creation and Terracing	7	2	5	6	4	7	3	2	36
R2-BS-03	Phoenix Marsh and Ridge Restoration	6	7	4	2	3	5	2	1	30
R2-BS-06	Bayou Terre aux Boeuf and Ridge Restoration and Marsh Creation	3	4	1	7	1	2	6	6	30
R2-BS-04	Davant Marsh Creation	2	6	2	1	5	3	5	4	28
R2-BS-07	Bayou La Chape Marsh Creation	1	5	3	3	2	1	1	3	19
	Rank 7 through 1 for a total of 28	28	28	28	28	28	28	28	28	224

Name, title, and entity representing

Signature

Eligible Parishes:	Signed Up To Vote
Plaquemines	X
St. Bernard	X

3 projects will be selected

PPL 27

Region 2 - BRETON SOUND BASIN

Proposal Number	Project Proposals	CPRA	EPA	NMFS	NRCS	USACE	USFWS	Plaquemines	St. Bernard	Total
R2-BS-01	Mid Breton Land Bridge Marsh Creation and Terracing	7								7
R2-BS-02	Breton Landbridge Marsh Creation	4								4
R2-BS-03	Phoenix Marsh and Ridge Restoration	6								6
R2-BS-04	Davant Marsh Creation	2								2
R2-BS-05	East Delacroix Marsh Creation and Terracing	5								5
R2-BS-06	Bayou Terre aux Boeuf and Ridge Restoration and Marsh Creation	3								3
R2-BS-07	Bayou La Chape Marsh Creation	1								1
	Rank 7 through 1 for a total of 28	28	0	0	0	0	0	0	0	28

Bren Haase, Coastal Resources Administrator, CPRA

Name, title, and entity representing



Signature

Eligible Parishes:	Signed Up To Vote
Plaquemines	X
St. Bernard	X

3 projects will be selected

PPL 27

Region 2 - BRETON SOUND BASIN

Proposal Number	Project Proposals	CPRA	EPA	NMFS	NRCS	USACE	USFWS	Plaquemines	St. Bernard	Total
R2-BS-01	Mid Breton Land Bridge Marsh Creation and Terracing		2							0
R2-BS-02	Breton Landbridge Marsh Creation		1							0
R2-BS-03	Phoenix Marsh and Ridge Restoration		7							0
R2-BS-04	Davant Marsh Creation		6							0
R2-BS-05	East Delacroix Marsh Creation and Terracing		3							0
R2-BS-06	Bayou Terre aux Boeuf and Ridge Restoration and Marsh Creation		4							0
R2-BS-07	Bayou La Chape Marsh Creation		5							0
	Rank 7 through 1 for a total of 28	0	0	0	0	0	0	0	0	0

Name, title, and entity representing

KAREN MCCORMICK T.C. RPA Rep

Signature

Eligible Parishes:	Signed Up To Vote
Plaquemines	X
St. Bernard	X

3 projects will be selected

PPL 27

Region 2 - BRETON SOUND BASIN

Proposal Number	Project Proposals	CPRA	EPA	NMFS	NRCS	USACE	USFWS	Plaquemines	St. Bernard	Total
R2-BS-01	Mid Breton Land Bridge Marsh Creation and Terracing			5						0
R2-BS-02	Breton Landbridge Marsh Creation			7						0
R2-BS-03	Phoenix Marsh and Ridge Restoration			4						0
R2-BS-04	Davant Marsh Creation			2						0
R2-BS-05	East Delacroix Marsh Creation and Terracing			6						0
R2-BS-06	Bayou Terre aux Boeuf and Ridge Restoration and Marsh Creation			1						0
R2-BS-07	Bayou La Chape Marsh Creation			3						0
	Rank 7 through 1 for a total of 28	0	0	0	0	0	0	0	0	0

Name, title, and entity representing

PATRICK WILLIAMS, FISHERY BIOLOGIST, NATIONAL MARINE FISHERIES SERVICE

Signature

Patrick Williams

Eligible Parishes:	Signed Up To Vote
Plaquemines	X
St. Bernard	X

3 projects will be selected

PPL 27

Region 2 - BRETON SOUND BASIN

Proposal Number	Project Proposals	CPRA	EPA	NMFS	NRCS	USACE	USFWS	Plaquemines	St. Bernard	Total
R2-BS-01	Mid Breton Land Bridge Marsh Creation and Terracing				6					6
R2-BS-02	Breton Landbridge Marsh Creation				5					5
R2-BS-03	Phoenix Marsh and Ridge Restoration				2					2
R2-BS-04	Davant Marsh Creation				1					1
R2-BS-05	East Delacroix Marsh Creation and Terracing				4					4
R2-BS-06	Bayou Terre aux Boeuf and Ridge Restoration and Marsh Creation				7					7
R2-BS-07	Bayou La Chape Marsh Creation				3					3
	Rank 7 through 1 for a total of 28	0	0	0	28	0	0	0	0	28

Quin Kinler, Resource Conservationist, NRCS

Signature

QUIN KINLER

Digitally signed by QUIN KINLER
 DN: c=US, o=U.S. Government, ou=Department of Agriculture,
 cn=QUIN KINLER, 0.9.2342.19200300.100.1.1=12001000134968
 Date: 2017.03.03 14:00:01 -06'00'

Eligible Parishes:	Signed Up To Vote
Plaquemines	X
St. Bernard	X

3 projects will be selected

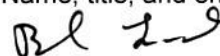
PPL 27

Region 2 - BRETON SOUND BASIN

Proposal Number	Project Proposals	CPRA	EPA	NMFS	NRCS	USACE	USFWS	Plaquemines	St. Bernard	Total
R2-BS-01	Mid Breton Land Bridge Marsh Creation and Terracing					4				4
R2-BS-02	Breton Landbridge Marsh Creation					6				6
R2-BS-03	Phoenix Marsh and Ridge Restoration					3				3
R2-BS-04	Davant Marsh Creation					5				5
R2-BS-05	East Delacroix Marsh Creation and Terracing					7				7
R2-BS-06	Bayou Terre aux Boeuf and Ridge Restoration and Marsh Creation					1				1
R2-BS-07	Bayou La Chape Marsh Creation					2				2
	Rank 7 through 1 for a total of 28	0	0	0	0	28	0	0	0	28

Brad Inman, Branch Chief - Projects and Restoration Branch, USACE

Name, title, and entity representing



Signature

Eligible Parishes:	Signed Up To Vote
Plaquemines	X
St. Bernard	X

3 projects will be selected

PPL 27

Region 2 - BRETON SOUND BASIN

Proposal Number	Project Proposals	CPRA	EPA	NMFS	NRCS	USACE	USFWS	Plaquemines	St. Bernard	Total
R2-BS-01	Mid Breton Land Bridge Marsh Creation and Terracing						7			7
R2-BS-02	Breton Landbridge Marsh Creation						6			6
R2-BS-03	Phoenix Marsh and Ridge Restoration						5			5
R2-BS-04	Davant Marsh Creation						3			3
R2-BS-05	East Delacroix Marsh Creation and Terracing						4			4
R2-BS-06	Bayou Terre aux Boeuf and Ridge Restoration and Marsh Creation						2			2
R2-BS-07	Bayou La Chape Marsh Creation						1			1
	Rank 7 through 1 for a total of 28	0	0	0	0	0	28	0	0	28

Name, title, and entity representing

Signature

KEVIN ROY

Digitally signed by KEVIN ROY
Date: 2017.03.07 10:38:26 -06'00'

Eligible Parishes:	Signed Up To Vote
Plaquemines	X
St. Bernard	X

3 projects will be selected

PPL 27

Region 2 - BRETON SOUND BASIN

Proposal Number	Project Proposals	CPRA	EPA	NMFS	NRCS	USACE	USFWS	Plaquemines	St. Bernard	Total
R2-BS-01	Mid Breton Land Bridge Marsh Creation and Terracing							3		3
R2-BS-02	Breton Landbridge Marsh Creation							7		7
R2-BS-03	Phoenix Marsh and Ridge Restoration							2		2
R2-BS-04	Davant Marsh Creation							5		5
R2-BS-05	East Delacroix Marsh Creation and Terracing							4		4
R2-BS-06	Bayou Terre aux Boeuf and Ridge Restoration and Marsh Creation							6		6
R2-BS-07	Bayou La Chape Marsh Creation							1		1
	Vincent Frellich, CZM Director Rank 7 through 1 for a total of 28	0	0	0	0	0	0	28	0	28

Name, title, and entity representing

Vincent Frellich
Signature

Plaquemines Parish

Eligible Parishes:	Signed Up To Vote
Plaquemines	X
St. Bernard	X

3 projects will be selected

PPL 27

Region 2 - BRETON SOUND BASIN

Proposal Number	Project Proposals	CPRA	EPA	NMFS	NRCS	USACE	USFWS	Plaquemines	St. Bernard	Total
R2-BS-01	Mid Breton Land Bridge Marsh Creation and Terracing								2	2
R2-BS-02	Breton Landbridge Marsh Creation								5	5
R2-BS-03	Phoenix Marsh and Ridge Restoration								1	1
R2-BS-04	Davant Marsh Creation								4	4
R2-BS-05	East Delacroix Marsh Creation and Terracing								7	7
R2-BS-06	Bayou Terre aux Boeuf and Ridge Restoration and Marsh Creation								6	6
R2-BS-07	Bayou La Chape Marsh Creation								3	3
	Rank 7 through 1 for a total of 28	0	0	0	0	0	0	0	28	28

John Lane, Coastal Director St. Bernard Parish

Signature

Eligible Parishes:	Signed Up To Vote
Plaquemines	X
St. Bernard	X

3 projects will be selected

Proposal Number	Project Proposals	CPRA	EPA	NMFS	NRCS	USACE	USFWS	Ascension	Assumption	Jefferson	Lafourche	Orleans	Plaquemines	St. Charles	St. James	St. John	Total
R2-BA-05	Northeast Turtle Bay Marsh Creation and Critical Area Shoreline Protection	7	5	4	9	9	4			9	7	9	7	8	8	8	94
R2-BA-02	East Bayou Lafourche Marsh Creation	6	6	8	5	7	6			7	9	4	1	9	9	6	83
R2-BA-01	Grand Bayou Ridge and Marsh Restoration	8	7	5	2	3	9			5	1	2	9	4	6	7	68
R2-BA-07	Elmer's Island Backbarrier Marsh Creation	4	8	9	6	1	7			6	4	7	4	2	7	2	67
R2-BA-04	Barataria Bay Waterway East Marsh Creation	9	4	3	7	8	2			8	5	8	5	1	2	3	65
R2-BA-06	North Fourchon Marsh Creation	2	9	6	3	4	5			4	8	3	3	7	5	4	63
R2-BA-03	Coffee Bay Marsh Creation and Shoreline Protection	3	1	2	8	5	8			3	6	5	2	6	4	5	58
R2-BA-08	Wilkinson Canal Marsh Creation	5	3	7	4	6	3			1	3	6	6	3	1	9	57
R2-BA-09	Bayou Long Ridge Restoration	1	2	1	1	2	1			2	2	1	8	5	3	1	30
Rank 9 thru 1 for a total of 45		45	45	45	45	45	45	0	0	45	45	45	45	45	45	45	

Name, title, and entity representing

Signature

Eligible Parishes:	Signed Up To Vote
Ascension	X
Assumption	
Jefferson	X
Lafourche	X
Orleans	X
Plaquemines	X
St. Charles	X
St. James	X
St. John the Baptist	X

4 projects will be selected

Proposal Number	Project Proposals	CPRA	EPA	NMFS	NRCS	USACE	USFWS	Ascension	Assumption	Jefferson	Lafourche	Orleans	Plaquemines	St. Charles	St. James	St. John	Total
R2-BA-01	Grand Bayou Ridge and Marsh Restoration	8															8
R2-BA-02	East Bayou Lafourche Marsh Creation	6															6
R2-BA-03	Coffee Bay Marsh Creation and Shoreline Protection	3															3
R2-BA-04	Barataria Bay Waterway East Marsh Creation	9															9
R2-BA-05	Northeast Turtle Bay Marsh Creation and Critical Area Shoreline Protection	7															7
R2-BA-06	North Fourchon Marsh Creation	2															2
R2-BA-07	Elmer's Island Backbarrier Marsh Creation	4															4
R2-BA-08	Wilkinson Canal Marsh Creation	5															5
R2-BA-09	Bayou Long Ridge Restoration	1															1
Rank 9 thru 1 for a total of 45		45	0	0	0	0	0	0	0	0	0	0	0	0	0	0	

Bren Haase, Coastal Resources Administrator, CPRA

Name, title, and entity representing

Signature

Eligible Parishes:	Signed Up To Vote
Ascension	X
Assumption	
Jefferson	X
Lafourche	X
Orleans	X
Plaquemines	X
St. Charles	X
St. James	X
St. John the Baptist	X

4 projects will be selected

Proposal Number	Project Proposals	CPRA	EPA	NMFS	NRCS	USACE	USFWS	Ascension	Assumption	Jefferson	Lafourche	Orleans	Plaquemines	St. Charles	St. James	St. John	Total
R2-BA-01	Grand Bayou Ridge and Marsh Restoration		7														0
R2-BA-02	East Bayou Lafourche Marsh Creation		6														0
R2-BA-03	Coffee Bay Marsh Creation and Shoreline Protection		1														0
R2-BA-04	Barataria Bay Waterway East Marsh Creation		4														0
R2-BA-05	Northeast Turtle Bay Marsh Creation and Critical Area Shoreline Protection		5														0
R2-BA-06	North Fourchon Marsh Creation		9														0
R2-BA-07	Elmer's Island Backbarrier Marsh Creation		8														0
R2-BA-08	Wilkinson Canal Marsh Creation		3														0
R2-BA-09	Bayou Long Ridge Restoration		2														0
Rank 9 thru 1 for a total of 45		0	0	0	0	0	0	0	0	0	0	0	0	0	0	0	

KAREN MCCORMICK T.C. EPA Rep
Name, title, and entity representing

[Signature]
Signature

Eligible Parishes:	Signed Up To Vote
Ascension	X
Assumption	
Jefferson	X
Lafourche	X
Orleans	X
Plaquemines	X
St. Charles	X
St. James	X
St. John the Baptist	X

4 projects will be selected

PPL 27

Region 2 - BARATARIA BASIN

Proposal Number	Project Proposals	CPRA	EPA	NMFS	NRCS	USACE	USFWS	Ascension	Assumption	Jefferson	Lafourche	Orleans	Plaquemines	St. Charles	St. James	St. John	Total
R2-BA-01	Grand Bayou Ridge and Marsh Restoration			5													0
R2-BA-02	East Bayou Lafourche Marsh Creation			8													0
R2-BA-03	Coffee Bay Marsh Creation and Shoreline Protection			2													0
R2-BA-04	Barataria Bay Waterway East Marsh Creation			3													0
R2-BA-05	Northeast Turtle Bay Marsh Creation and Critical Area Shoreline Protection			4													0
R2-BA-06	North Fourchon Marsh Creation			6													0
R2-BA-07	Elmer's Island Backbarrier Marsh Creation			9													0
R2-BA-08	Wilkinson Canal Marsh Creation			7													0
R2-BA-09	Bayou Long Ridge Restoration			1													0
Rank 9 thru 1 for a total of 45		0	0	0	0	0	0	0	0	0	0	0	0	0	0	0	0

Patrick Williams, Fishery Biologist, NATIONAL MARINE FISHERIES SERVICE

Name, title, and entity representing

Patrick Williams

Signature

Eligible Parishes:	Signed Up To Vote
Ascension	X
Assumption	
Jefferson	X
Lafourche	X
Orleans	X
Plaquemines	X
St. Charles	X
St. James	X
St. John the Baptist	X

4 projects will be selected

Proposal Number	Project Proposals	CPRA	EPA	NMFS	NRCS	USACE	USFWS	Ascension	Assumption	Jefferson	Lafourche	Orleans	Plaquemines	St. Charles	St. James	St. John	Total
R2-BA-01	Grand Bayou Ridge and Marsh Restoration				2												2
R2-BA-02	East Bayou Lafourche Marsh Creation				5												5
R2-BA-03	Coffee Bay Marsh Creation and Shoreline Protection				8												8
R2-BA-04	Barataria Bay Waterway East Marsh Creation				7												7
R2-BA-05	Northeast Turtle Bay Marsh Creation and Critical Area Shoreline Protection				9												9
R2-BA-06	North Fourchon Marsh Creation				3												3
R2-BA-07	Elmer's Island Backbarrier Marsh Creation				6												6
R2-BA-08	Wilkinson Canal Marsh Creation				4												4
R2-BA-09	Bayou Long Ridge Restoration				1												1
Rank 9 thru 1 for a total of 45		0	0	0	45	0	0	0	0	0	0	0	0	0	0	0	

Quin Kinler, Resource Conservationist, NRCS

Name, title, and entity representing

QUIN KINLER

Digitally signed by QUIN KINLER
 DN: c=US, o=US Government, ou=Department of Agriculture, cn=QUIN
 kinler, s=J1421520010012011-1200100114958
 Date: 2017.03.03 14:00:32 -0500

Signature


Eligible Parishes:	Signed Up To Vote
Ascension	X
Assumption	
Jefferson	X
Lafourche	X
Orleans	X
Plaquemines	X
St. Charles	X
St. James	X
St. John the Baptist	X

4 projects will be selected

Proposal Number	Project Proposals	CPRA	EPA	NMFS	NRCS	USACE	USFWS	Ascension	Assumption	Jefferson	Lafourche	Orleans	Plaquemines	St. Charles	St. James	St. John	Total
R2-BA-01	Grand Bayou Ridge and Marsh Restoration					3											3
R2-BA-02	East Bayou Lafourche Marsh Creation					7											7
R2-BA-03	Coffee Bay Marsh Creation and Shoreline Protection					5											5
R2-BA-04	Barataria Bay Waterway East Marsh Creation					8											8
R2-BA-05	Northeast Turtle Bay Marsh Creation and Critical Area Shoreline Protection					9											9
R2-BA-06	North Fourchon Marsh Creation					4											4
R2-BA-07	Elmer's Island Backbarrier Marsh Creation					1											1
R2-BA-08	Wilkinson Canal Marsh Creation					6											6
R2-BA-09	Bayou Long Ridge Restoration					2											2
Rank 9 thru 1 for a total of 45		0	0	0	0	45	0	0	0	0	0	0	0	0	0	0	

Brad Inman, Branch Chief - Projects and Restoration Branch, USACE

Name, title, and entity representing



Signature

Eligible Parishes:	Signed Up To Vote
Ascension	X
Assumption	
Jefferson	X
Lafourche	X
Orleans	X
Plaquemines	X
St. Charles	
St. James	X
St. John the Baptist	X

4 projects will be selected

Proposal Number	Project Proposals	CPRA	EPA	NMFS	NRCS	USACE	USFWS	Ascension	Assumption	Jefferson	Lafourche	Orleans	Plaquemines	St. Charles	St. James	St. John	Total
R2-BA-01	Grand Bayou Ridge and Marsh Restoration						9										9
R2-BA-02	East Bayou Lafourche Marsh Creation						6										6
R2-BA-03	Coffee Bay Marsh Creation and Shoreline Protection						8										8
R2-BA-04	Barataria Bay Waterway East Marsh Creation						2										2
R2-BA-05	Northeast Turtle Bay Marsh Creation and Critical Area Shoreline Protection						4										4
R2-BA-06	North Fourchon Marsh Creation						5										5
R2-BA-07	Elmer's Island Backbarrier Marsh Creation						7										7
R2-BA-08	Wilkinson Canal Marsh Creation						3										3
R2-BA-09	Bayou Long Ridge Restoration						1										1
Rank 9 thru 1 for a total of 45		0	0	0	0	0	45	0	0	0	0	0	0	0	0	0	

Name, title, and entity representing

KEVIN ROYDigitally signed by KEVIN ROY
Date: 2017.03.07 10:38:56 -06'00'

Signature


Eligible Parishes:	Signed Up To Vote
Ascension	X
Assumption	
Jefferson	X
Lafourche	X
Orleans	X
Plaquemines	X
St. Charles	X
St. James	X
St. John the Baptist	X

4 projects will be selected

Proposal Number	Project Proposals	CPRA	EPA	NMFS	NRCS	USACE	USFWS	Ascension	Assumption	Jefferson	Lafourche	Orleans	Plaquemines	St. Charles	St. James	St. John	Total
R2-BA-01	Grand Bayou Ridge and Marsh Restoration									5							5
R2-BA-02	East Bayou Lafourche Marsh Creation									7							7
R2-BA-03	Coffee Bay Marsh Creation and Shoreline Protection									3							3
R2-BA-04	Barataria Bay Waterway East Marsh Creation									8							8
R2-BA-05	Northeast Turtle Bay Marsh Creation and Critical Area Shoreline Protection									9							9
R2-BA-06	North Fourchon Marsh Creation									4							4
R2-BA-07	Elmer's Island Backbarrier Marsh Creation									6							6
R2-BA-08	Wilkinson Canal Marsh Creation									1							1
R2-BA-09	Bayou Long Ridge Restoration									2							2
Rank 9 thru 1 for a total of 45		0	0	0	0	0	0	0	0	45	0	0	0	0	0	0	

Lauren Averill, CZM Coordinator, Jefferson Parish

Name, title, and entity representing



Signature

Eligible Parishes:	Signed Up To Vote
Ascension	X
Assumption	
Jefferson	X
Lafourche	X
Orleans	X
Plaquemines	X
St. Charles	
St. James	X
St. John the Baptist	X

4 projects will be selected

Region 2 - BARATARIA BASIN

Proposal Number	Project Proposals	CPRA	EPA	NMFS	NRCS	USACE	USFWS	Ascension	Assumption	Jefferson	Lafourche	Orleans	Plaquemines	St. Charles	St. James	St. John	Total
R2-BA-01	Grand Bayou Ridge and Marsh Restoration										1						1
R2-BA-02	East Bayou Lafourche Marsh Creation										9						9
R2-BA-03	Coffee Bay Marsh Creation and Shoreline Protection										6						6
R2-BA-04	Barataria Bay Waterway East Marsh Creation										5						5
R2-BA-05	Northeast Turtle Bay Marsh Creation and Critical Area Shoreline Protection										7						7
R2-BA-06	North Fourchon Marsh Creation										8						8
R2-BA-07	Elmer's Island Backbarrier Marsh Creation										4						4
R2-BA-08	Wilkinson Canal Marsh Creation										3						3
R2-BA-09	Bayou Long Ridge Restoration										2						2
Rank 9 thru 1 for a total of 45		0	0	0	0	0	0	0	0	0	45	0	0	0	0	0	

Amanda Vaisin, CZM Administrator, Lafourche Parish Government
 Name, title, and entity representing

Amanda Vaisin
 Signature

Eligible Parishes:	Signed Up To Vote
Ascension	X
Assumption	
Jefferson	X
Lafourche	X
Orleans	X
Plaquemines	X
St. Charles	
St. James	X
St. John the Baptist	X

4 projects will be selected

Proposal Number	Project Proposals	CPRA	EPA	NMFS	NRCS	USACE	USFWS	Ascension	Assumption	Jefferson	Lafourche	Orleans	Plaquemines	St. Charles	St. James	St. John	Total
R2-BA-01	Grand Bayou Ridge and Marsh Restoration											2					2
R2-BA-02	East Bayou Lafourche Marsh Creation											4					4
R2-BA-03	Coffee Bay Marsh Creation and Shoreline Protection											5					5
R2-BA-04	Barataria Bay Waterway East Marsh Creation											8					8
R2-BA-05	Northeast Turtle Bay Marsh Creation and Critical Area Shoreline Protection											9					9
R2-BA-06	North Fourchon Marsh Creation											3					3
R2-BA-07	Elmer's Island Backbarrier Marsh Creation											7					7
R2-BA-08	Wilkinson Canal Marsh Creation											6					6
R2-BA-09	Bayou Long Ridge Restoration											1					1
Rank 9 thru 1 for a total of 45		0	0	0	0	0	0	0	0	0	0	45	0	0	0	0	

Charles E. Allen, III, Resilience Outreach Manager, City of New Orleans

Name, title, and entity representing

Signature

Eligible Parishes:	Signed Up To Vote
Ascension	X
Assumption	
Jefferson	X
Lafourche	X
Orleans	X
Plaquemines	X
St. Charles	
St. James	X
St. John the Baptist	X

4 projects will be selected

Proposal Number	Project Proposals	CPRA	EPA	NMFS	NRCS	USACE	USFWS	Ascension	Assumption	Jefferson	Lafourche	Orleans	Plaquemines	St. Charles	St. James	St. John	Total
R2-BA-01	Grand Bayou Ridge and Marsh Restoration												9				9
R2-BA-02	East Bayou Lafourche Marsh Creation												1				1
R2-BA-03	Coffee Bay Marsh Creation and Shoreline Protection												2				2
R2-BA-04	Barataria Bay Waterway East Marsh Creation												5				5
R2-BA-05	Northeast Turtle Bay Marsh Creation and Critical Area Shoreline Protection												7				7
R2-BA-06	North Fourchon Marsh Creation												3				3
R2-BA-07	Elmer's Island Backbarrier Marsh Creation												4				4
R2-BA-08	Wilkinson Canal Marsh Creation												6				6
R2-BA-09	Bayou Long Ridge Restoration												8				8
Rank 9 thru 1 for a total of 45		0	0	0	0	0	0	0	0	0	0	0	45	0	0	0	

Vincent Frelich CEM Director, Plaquemines Parish

Name, title, and entity representing

Vincent Frelich

Signature

Eligible Parishes:	Signed Up To Vote
Ascension	X
Assumption	
Jefferson	X
Lafourche	X
Orleans	X
Plaquemines	X
St. Charles	
St. James	X
St. John the Baptist	X

4 projects will be selected

Proposal Number	Project Proposals	CPRA	EPA	NMFS	NRCS	USACE	USFWS	Ascension	Assumption	Jefferson	Lafourche	Orleans	Plaquemines	St. Charles	St. James	St. John	Total
R2-BA-01	Grand Bayou Ridge and Marsh Restoration													4			4
R2-BA-02	East Bayou Lafourche Marsh Creation													9			9
R2-BA-03	Coffee Bay Marsh Creation and Shoreline Protection													6			6
R2-BA-04	Barataria Bay Waterway East Marsh Creation													1			1
R2-BA-05	Northeast Turtle Bay Marsh Creation and Critical Area Shoreline Protection													8			8
R2-BA-06	North Fourchon Marsh Creation													7			7
R2-BA-07	Elmer's Island Backbarrier Marsh Creation													2			2
R2-BA-08	Wilkinson Canal Marsh Creation													3			3
R2-BA-09	Bayou Long Ridge Restoration													5			5
Rank 9 thru 1 for a total of 45		0	0	0	0	0	0	0	0	0	0	0	0	45	0	0	

Earl J. Matherne, Jr., Planning Administrator, St. Charles Parish
 Name, title, and entity representing

Signature

Eligible Parishes:	Signed Up To Vote
Ascension	X
Assumption	
Jefferson	X
Lafourche	X
Orleans	X
Plaquemines	X
St. Charles	X
St. James	X
St. John the Baptist	X

4 projects will be selected

Proposal Number	Project Proposals	CPRA	EPA	NMFS	NRCS	USACE	USFWS	Ascension	Assumption	Jefferson	Lafourche	Orleans	Plaquemines	St. Charles	St. James	St. John	Total
R2-BA-01	Grand Bayou Ridge and Marsh Restoration														6		6
R2-BA-02	East Bayou Lafourche Marsh Creation														9		9
R2-BA-03	Coffee Bay Marsh Creation and Shoreline Protection														4		4
R2-BA-04	Barataria Bay Waterway East Marsh Creation														2		2
R2-BA-05	Northeast Turtle Bay Marsh Creation and Critical Area Shoreline Protection														8		8
R2-BA-06	North Fourchon Marsh Creation														5		5
R2-BA-07	Elmer's Island Backbarrier Marsh Creation														7		7
R2-BA-08	Wilkinson Canal Marsh Creation														1		1
R2-BA-09	Bayou Long Ridge Restoration														3		3
Rank 9 thru 1 for a total of 45		0	0	0	0	0	0	0	0	0	0	0	0	0	45	0	

Blaise Gravois, Director of Operations

Name, title, and entity representing



Signature

Eligible Parishes:	Signed Up To Vote
Ascension	X
Assumption	
Jefferson	X
Lafourche	X
Orleans	X
Plaquemines	X
St. Charles	X
St. James	X
St. John the Baptist	X

4 projects will be selected

Region 2 - BARATARIA BASIN

Proposal Number	Project Proposals	CPRA	EPA	NMFS	NRCS	USACE	USFWS	Ascension	Assumption	Jefferson	Lafourche	Orleans	Plaquemines	St. Charles	St. James	St. John	Total
R2-BA-01	Grand Bayou Ridge and Marsh Restoration															7	7
R2-BA-02	East Bayou Lafourche Marsh Creation															6	6
R2-BA-03	Coffee Bay Marsh Creation and Shoreline Protection															5	5
R2-BA-04	Barataria Bay Waterway East Marsh Creation															3	3
R2-BA-05	Northeast Turtle Bay Marsh Creation and Critical Area Shoreline Protection															8	8
R2-BA-06	North Fourchon Marsh Creation															4	4
R2-BA-07	Elmer's Island Backbarrier Marsh Creation															2	2
R2-BA-08	Wilkinson Canal Marsh Creation															9	9
R2-BA-09	Bayou Long Ridge Restoration															1	1
Rank 9 thru 1 for a total of 45		0	0	0	0	0	0	0	0	0	0	0	0	0	0	45	

Evelyn Campo, Coastal Zone Administrator, St. John the Baptist Parish

Name, title, and entity representing

Evelyn Campo

Signature

Eligible Parishes:	Signed Up To Vote
Ascension	X
Assumption	X
Jefferson	X
Lafourche	X
Orleans	X
Plaquemines	X
St. Charles	X
St. James	X
St. John the Baptist	X

4 projects will be selected

Proposal Number	Project Proposals	CPRA	EPA	NMFS	NRCS	USACE	USFWS	Assumption	Lafourche	Iberia	St. Martin	St. Mary	Terrebonne	Total
R3-TE-12	North Bayou DeCade Ridge and Marsh Creation	13	8	11	12	12	5		4	10		10	11	96
R3-TE-05	West Louisiana Highway 1 Marsh Creation	10	2	13	6	13	12		13	8		8	9	94
R3-TE-03	Bayou Terrebonne Freshwater Diversion	9	13	6	13	3	2		9	12		12	13	92
R3-TE-01	North Terrebonne Marsh Creation	3	9	2	7	2	10		6	11		11	12	73
R3-TE-06	East Catfish Lake Marsh Creation and Terracing	4	6	12	8	8	13		12	3		2	5	73
R3-TE-09	North Lake Boudreaux Shoreline Protection and Marsh Creation	6	1	4	9	10	11		7	6		6	7	67
R3-TE-07	Small Bayou LaPointe Marsh and Ridge Restoration	12	10	9	5	11	7		2	4		3	3	66
R3-TE-08	West Raccourci Bay Marsh Creation and Terracing	7	7	7	10	7	9		8	5		1	4	65
R3-TE-13	South Catfish Lake Marsh Creation	5	5	8	11	9	4		11	1		4	2	60
R3-TE-10	Point au Fer Marsh Creation	2	4	5	1	6	6		3	13		13	6	59
R3-TE-02	Grand Caillou Marsh Creation and Terracing	8	3	3	4	4	8		5	7		7	8	57
R3-TE-11	Point au Chien Ridge Restoration and Marsh Creation	1	12	1	3	1	1		10	9		9	10	57
R3-TE-04	Lake Chapeau 2 Marsh Creation	11	11	10	2	5	3		1	2		5	1	51
	Rank 13 thru 1 for a total of 91	91	91	91	91	91	91	0	91	91	0	91	91	

Name, title, and entity representing

Signature

Eligible Parishes:	Signed Up To Vote
Assumption	
Lafourche	X
Iberia	X
St. Martin	
St. Mary	X
Terrebonne	X

4 projects will be selected

Proposal Number	Project Proposals	CPRA	EPA	NMFS	NRCS	USACE	USFWS	Assum	Lafourc	Iberia	St. Mar	St. Mary	Terrebo	Total
R3-TE-01	North Terrebonne Marsh Creation	3												3
R3-TE-02	Grand Caillou Marsh Creation and Terracing	8												8
R3-TE-03	Bayou Terrebonne Freshwater Diversion	9												9
R3-TE-04	Lake Chapeau 2 Marsh Creation	11												11
R3-TE-05	West Louisiana Highway 1 Marsh Creation	10												10
R3-TE-06	East Catfish Lake Marsh Creation and Terracing	4												4
R3-TE-07	Small Bayou LaPointe Marsh and Ridge Restoration	12												12
R3-TE-08	West Raccourci Bay Marsh Creation and Terracing	7												7
R3-TE-09	North Lake Boudreaux Shoreline Protection and Marsh Creation	6												6
R3-TE-10	Point au Fer Marsh Creation	2												2
R3-TE-11	Point au Chien Ridge Restoration and Marsh Creation	1												1
R3-TE-12	North Bayou DeCade Ridge and Marsh Creation	13												13
R3-TE-13	South Catfish Lake Marsh Creation	5												5
	Rank 13 thru 1 for a total of 91	91	0	0	0	0	0	0	0	0	0	0	0	

Bren Haase, Coastal Resources Administrator, CPRA

Name, title, and entity representing



Signature

Eligible Parishes:	Signed Up To Vote
Assumption	
Lafourche	X
Iberia	X
St. Martin	
St. Mary	X
Terrebonne	X

4 projects will be selected

PPL 27

Region 3 - TERREBONNE BASIN

Proposal Number	Project Proposals	CPRA	EPA	NMFS	NRCS	USACE	USFWS	Assum	Lafour	Iberia	St. Mar	St. Mary	Terrebo	Total
R3-TE-01	North Terrebonne Marsh Creation		9											0
R3-TE-02	Grand Caillou Marsh Creation and Terracing		3											0
R3-TE-03	Bayou Terrebonne Freshwater Diversion		13											0
R3-TE-04	Lake Chapeau 2 Marsh Creation		11											0
R3-TE-05	West Louisiana Highway 1 Marsh Creation		2											0
R3-TE-06	East Catfish Lake Marsh Creation and Terracing		6											0
R3-TE-07	Small Bayou LaPointe Marsh and Ridge Restoration		10											0
R3-TE-08	West Raccourci Bay Marsh Creation and Terracing		7											0
R3-TE-09	North Lake Boudreaux Shoreline Protection and Marsh Creation		1											0
R3-TE-10	Point au Fer Marsh Creation		4											0
R3-TE-11	Point au Chien Ridge Restoration and Marsh Creation		12											0
R3-TE-12	North Bayou DeCade Ridge and Marsh Creation		8											0
R3-TE-13	South Catfish Lake Marsh Creation		5											0
	Rank 13 thru 1 for a total of 91	0	0	0	0	0	0	0	0	0	0	0	0	

Name, title, and entity representing

Signature

Eligible Parishes:	Signed Up To Vote
Assumption	
Lafourche	X
Iberia	X
St. Martin	
St. Mary	X
Terrebonne	X

4 projects will be selected

Region 3 - TERREBONNE BASIN

Proposal Number	Project Proposals	CPRA	EPA	NMFS	NRCS	USACE	USFWS	Assum	Lafourc	Iberia	St. Mar	St Mary	Terrebo	Total
R3-TE-01	North Terrebonne Marsh Creation			2										0
R3-TE-02	Grand Caillou Marsh Creation and Terracing			3										0
R3-TE-03	Bayou Terrebonne Freshwater Diversion			6										0
R3-TE-04	Lake Chapeau 2 Marsh Creation			10										0
R3-TE-05	West Lousiana Highway 1 Marsh Creation			13										0
R3-TE-06	East Catfish Lake Marsh Creation and Terracing			12										0
R3-TE-07	Small Bayou LaPointe Marsh and Ridge Restoration			9										0
R3-TE-08	West Raccourci Bay Marsh Creation and Terracing			7										0
R3-TE-09	North Lake Boudreaux Shoreline Protection and Marsh Creation			4										0
R3-TE-10	Point au Fer Marsh Creation			5										0
R3-TE-11	Point au Chien Ridge Restoration and Marsh Creation			1										0
R3-TE-12	North Bayou DeCade Ridge and Marsh Creation			11										0
R3-TE-13	South Catfish Lake Marsh Creation			8										0
Rank 13 thru 1 for a total of 91		0	0	0	0	0	0	0	0	0	0	0	0	0

Patrick Williams, Fishery Biologist, National Marine Fisheries Service

Name, title, and entity representing

Patrick Williams

Signature

Eligible Parishes:	Signed Up To Vote
Assumption	
Lafourche	
Iberia	X
St. Martin	X
St. Mary	
Terrebonne	X

4 projects will be selected

Proposal Number	Project Proposals	CPRA	EPA	NMFS	NRCS	USACE	USFWS	Assum	Lafourc	Iberia	St. Mar	St Mary	Terrebo	Total
R3-TE-01	North Terrebonne Marsh Creation				7									7
R3-TE-02	Grand Caillou Marsh Creation and Terracing				4									4
R3-TE-03	Bayou Terrebonne Freshwater Diversion				13									13
R3-TE-04	Lake Chapeau 2 Marsh Creation				2									2
R3-TE-05	West Lousiana Highway 1 Marsh Creation				6									6
R3-TE-06	East Catfish Lake Marsh Creation and Terracing				8									8
R3-TE-07	Small Bayou LaPointe Marsh and Ridge Restoration				5									5
R3-TE-08	West Raccourci Bay Marsh Creation and Terracing				10									10
R3-TE-09	North Lake Boudreaux Shoreline Protection and Marsh Creation				9									9
R3-TE-10	Point au Fer Marsh Creation				1									1
R3-TE-11	Point au Chien Ridge Restoration and Marsh Creation				3									3
R3-TE-12	North Bayou DeCade Ridge and Marsh Creation				12									12
R3-TE-13	South Catfish Lake Marsh Creation				11									11
	Rank 13 thru 1 for a total of 91	0	0	0	91	0	0	0	0	0	0	0	0	

Quin Kinler, Resource Conservationist, NRCS

Name, title, and entity representing

QUIN KINLER

 Signature required (2018-08-08)
 The user must be a registered user of the system and must be a user of the system.
 The user must be a user of the system and must be a user of the system.
 The user must be a user of the system and must be a user of the system.

Signature


Eligible Parishes:	Signed Up To Vote
Assumption	
Lafourche	X
Iberia	X
St. Martin	
St. Mary	X
Terrebonne	X

4 projects will be selected

Proposal Number	Project Proposals	CPRA	EPA	NMFS	NRCS	USACE	USFWS	Assump	Lafourc	Iberia	St. Mar	St. Mary	Terrebo	Total
R3-TE-01	North Terrebonne Marsh Creation					2								2
R3-TE-02	Grand Caillou Marsh Creation and Terracing					4								4
R3-TE-03	Bayou Terrebonne Freshwater Diversion					3								3
R3-TE-04	Lake Chapeau 2 Marsh Creation					5								5
R3-TE-05	West Louisiana Highway 1 Marsh Creation					13								13
R3-TE-06	East Catfish Lake Marsh Creation and Terracing					8								8
R3-TE-07	Small Bayou LaPointe Marsh and Ridge Restoration					11								11
R3-TE-08	West Raccourci Bay Marsh Creation and Terracing					7								7
R3-TE-09	North Lake Boudreaux Shoreline Protection and Marsh Creation					10								10
R3-TE-10	Point au Fer Marsh Creation					6								6
R3-TE-11	Point au Chien Ridge Restoration and Marsh Creation					1								1
R3-TE-12	North Bayou DeCade Ridge and Marsh Creation					12								12
R3-TE-13	South Catfish Lake Marsh Creation					9								9
	Rank 13 thru 1 for a total of 91	0	0	0	0	91	0	0	0	0	0	0	0	

Brad Inman, Branch Chief - Projects and Restoration Branch, USACE

Name, title, and entity representing



Signature

Eligible Parishes:	Signed Up To Vote
Assumption	
Lafourche	X
Iberia	X
St. Martin	
St. Mary	X
Terrebonne	X

4 projects will be selected

Proposal Number	Project Proposals	CPRA	EPA	NMFS	NRCS	USACE	USFWS	Assump	Lafourch	Iberia	St. Marti	St Mary	Terrebo	Total
R3-TE-01	North Terrebonne Marsh Creation						10							10
R3-TE-02	Grand Caillou Marsh Creation and Terracing						8							8
R3-TE-03	Bayou Terrebonne Freshwater Diversion						2							2
R3-TE-04	Lake Chapeau 2 Marsh Creation						3							3
R3-TE-05	West Louisiana Highway 1 Marsh Creation						12							12
R3-TE-06	East Catfish Lake Marsh Creation and Terracing						13							13
R3-TE-07	Small Bayou LaPointe Marsh and Ridge Restoration						7							7
R3-TE-08	West Raccourci Bay Marsh Creation and Terracing						9							9
R3-TE-09	North Lake Boudreaux Shoreline Protection and Marsh Creation						11							11
R3-TE-10	Point au Fer Marsh Creation						6							6
R3-TE-11	Point au Chien Ridge Restoration and Marsh Creation						1							1
R3-TE-12	North Bayou DeCade Ridge and Marsh Creation						5							5
R3-TE-13	South Catfish Lake Marsh Creation						4							4
Rank 13 thru 1 for a total of 91		0	0	0	0	0	91	0	0	0	0	0	0	

Name, title, and entity representing

KEVIN ROY

Digitally signed by KEVIN ROY
Date: 2017.03.07 10:39:27 -06'00'

Signature

Eligible Parishes:	Signed Up To Vote
Assumption	
Lafourche	X
Iberia	X
St. Martin	
St. Mary	X
Terrebonne	X

4 projects will be selected

Proposal Number	Project Proposals	CPRA	EPA	NMFS	NRCS	USACE	USFW	Assum	Lafourc	Iberia	St. Mar	St. Mary	Terrebo	Total
R3-TE-01	North Terrebonne Marsh Creation								6					6
R3-TE-02	Grand Caillou Marsh Creation and Terracing								5					5
R3-TE-03	Bayou Terrebonne Freshwater Diversion								9					9
R3-TE-04	Lake Chapeau 2 Marsh Creation								1					1
R3-TE-05	West Louisiana Highway 1 Marsh Creation								13					13
R3-TE-06	East Catfish Lake Marsh Creation and Terracing								12					12
R3-TE-07	Small Bayou LaPointe Marsh and Ridge Restoration								2					2
R3-TE-08	West Raccourci Bay Marsh Creation and Terracing								8					8
R3-TE-09	North Lake Boudreaux Shoreline Protection and Marsh Creation								7					7
R3-TE-10	Point au Fer Marsh Creation								3					3
R3-TE-11	Point au Chien Ridge Restoration and Marsh Creation								10					10
R3-TE-12	North Bayou DeCade Ridge and Marsh Creation								4					4
R3-TE-13	South Catfish Lake Marsh Creation								11					11
Rank 13 thru 1 for a total of 91		0	0	0	0	0	0	0	91	0	0	0	0	

Amanda M. Voisin, CZM Administrator
Name, title, and entity representing

Amanda M. Voisin
Signature

*Lafourche
Parish
Government*

Eligible Parishes:	Signed Up To Vote
Assumption	
Lafourche	X
Iberia	X
St. Martin	
St. Mary	X
Terrebonne	X

4 projects will be selected

Proposal Number	Project Proposals	CPRA	EPA	NMFS	NRCS	USACE	USFWS	Assump	Lafour	Iberia	St. Mar	St Mary	Terrebo	Total
R3-TE-01	North Terrebonne Marsh Creation									11				11
R3-TE-02	Grand Caillou Marsh Creation and Terracing									7				7
R3-TE-03	Bayou Terrebonne Freshwater Diversion									12				12
R3-TE-04	Lake Chapeau 2 Marsh Creation									2				2
R3-TE-05	West Louisiana Highway 1 Marsh Creation									8				8
R3-TE-06	East Catfish Lake Marsh Creation and Terracing									3				3
R3-TE-07	Small Bayou LaPointe Marsh and Ridge Restoration									4				4
R3-TE-08	West Raccourci Bay Marsh Creation and Terracing									5				5
R3-TE-09	North Lake Boudreaux Shoreline Protection and Marsh Creation									6				6
R3-TE-10	Point au Fer Marsh Creation									13				13
R3-TE-11	Point au Chien Ridge Restoration and Marsh Creation									9				9
R3-TE-12	North Bayou DeCade Ridge and Marsh Creation									10				10
R3-TE-13	South Catfish Lake Marsh Creation									1				1
	Rank 13 thru 1 for a total of 91	0	0	0	0	0	0	0	0	91	0	0	0	

Name Ray Fremin, Jr ,Title Director Iberia Levee Dist, Representing Iberia Parish

Signature Ray Fremin, Jr, Director Iberia Levee District, Iberia Parish

Eligible Parishes:	Signed Up To Vote
Assumption	
Lafourche	X
Iberia	X
St. Martin	
St. Mary	X
Terrebonne	X

4 projects will be selected

Proposal Number	Project Proposals	CPRA	EPA	NMFS	NRCS	USACE	USFWS	Assumption	Lafourche	Iberia	St. Martin	St. Mary	Terrebonne	Total
R3-TE-01	North Terrebonne Marsh Creation											11		0
R3-TE-02	Grand Caillou Marsh Creation and Terracing											7		0
R3-TE-03	Bayou Terrebonne Freshwater Diversion											12		0
R3-TE-04	Lake Chapeau 2 Marsh Creation											5		0
R3-TE-05	West Louisiana Highway 1 Marsh Creation											8		0
R3-TE-06	East Catfish Lake Marsh Creation and Terracing											2		0
R3-TE-07	Small Bayou LaPointe Marsh and Ridge Restoration											3		0
R3-TE-08	West Raccourci Bay Marsh Creation and Terracing											1		0
R3-TE-09	North Lake Boudreaux Shoreline Protection and Marsh Creation											6		0
R3-TE-10	Point au Fer Marsh Creation											13		0
R3-TE-11	Point au Chien Ridge Restoration and Marsh Creation											9		0
R3-TE-12	North Bayou DeCade Ridge and Marsh Creation											10		0
R3-TE-13	South Catfish Lake Marsh Creation											4		0
	Rank 13 thru 1 for a total of 91	0	0	0	0	0	0	0	0	0	0	0	0	

Henry C. LaGrange, CAO, ST. MARY PARISH

Name, title, and entity representing

Signature

Eligible Parishes:	Signed Up To Vote
Assumption	
Lafourche	X
Iberia	X
St. Martin	
St. Mary	X
Terrebonne	X

4 projects will be selected

Proposal Number	Project Proposals	CPRA	EPA	NMFS	NRCS	USACE	USFWS	Assum	Lafour	Iberia	St. Mar	St. Mary	Terrebo	Total
R3-TE-01	North Terrebonne Marsh Creation												12	12
R3-TE-02	Grand Caillou Marsh Creation and Terracing												8	8
R3-TE-03	Bayou Terrebonne Freshwater Diversion												13	13
R3-TE-04	Lake Chapeau 2 Marsh Creation												1	1
R3-TE-05	West Lousiana Highway 1 Marsh Creation												9	9
R3-TE-06	East Catfish Lake Marsh Creation and Terracing												5	5
R3-TE-07	Small Bayou LaPointe Marsh and Ridge Restoration												3	3
R3-TE-08	West Raccourci Bay Marsh Creation and Terracing												4	4
R3-TE-09	North Lake Boudreaux Shoreline Protection and Marsh Creation												7	7
R3-TE-10	Point au Fer Marsh Creation												6	6
R3-TE-11	Point au Chien Ridge Restoration and Marsh Creation												10	10
R3-TE-12	North Bayou DeCade Ridge and Marsh Creation												11	11
R3-TE-13	South Catfish Lake Marsh Creation												2	2
Rank 13 thru 1 for a total of 91		0	0	0	0	0	0	0	0	0	0	0	91	

Mart J. Black, Director, Terrebonne Parish, Coastal Restoration Office

Name, title, and entity representing

Signature

Eligible Parishes:	Signed Up To Vote
Assumption	
Lafourche	X
Iberia	X
St. Martin	
St. Mary	X
Terrebonne	X

4 projects will be selected

PPL 27

Region 3 - TECHE-VERMILION BASIN

Proposal Number	Project Proposals	CPRA	EPA	NMFS	NRCS	USACE	USFWS	Iberia	St Mary	Vermilion	Total
R3-TV-05	Lake Sand Marsh Creation and Shoreline Protection	4	4	2	5	1	3	5	4	3	31
R3-TV-04	West Vermilion Marsh Creation and Shoreline Protection	3	5	3	3	3	1	2	3	5	28
R3-TV-03	Freshwater Bayou East Marsh Creation & Hydro Restoration	1	1	1	4	5	2	4	5	4	27
R3-TV-02	Belle Isle Bayou Marsh Creation and Terracing	5	2	5	1	4	4	1	2	2	26
R3-TV-01	South Humble Canal Marsh Creation	2	3	4	2	2	5	3	1	1	23
	Rank 5 thru 1 for a total of 15	15	15	15	15	15	15	15	15	15	

 Name, title, and entity representing

 Signature

Eligible Parishes:	Signed Up To Vote
Iberia	X
St. Mary	X
Vermilion	X

2 projects will be selected

PPL 27

Region 3 - TECHE-VERMILION BASIN

Proposal Number	Project Proposals	CPRA	EPA	NMFS	NRCS	USACE	USFWS	Iberia	St Mary	Vermilion	Total
R3-TV-01	South Humble Canal Marsh Creation	2									2
R3-TV-02	Belle Isle Bayou Marsh Creation and Terracing	5									5
R3-TV-03	Freshwater Bayou East Marsh Creation & Hydro Restoration	1									1
R3-TV-04	West Vermilion Marsh Creation and Shoreline Protection	3									3
R3-TV-05	Lake Sand Marsh Creation and Shoreline Protection	4									4
	Rank 5 thru 1 for a total of 15	15	0	0	0	0	0	0	0	0	

Bren Haase, Coastal Resources Administrator, CPRA

Name, title, and entity representing

Signature

Eligible Parishes:	Signed Up To Vote
Iberia	X
St. Mary	X
Vermilion	X

2 projects will be selected

PPL 27

Region 3 - TECHE-VERMILION BASIN

Proposal Number	Project Proposals	CPRA	EPA	NMFS	NRCS	USACE	USFWS	Iberia	St Mary	Vermilion	Total
R3-TV-01	South Humble Canal Marsh Creation		3								0
R3-TV-02	Belle Isle Bayou Marsh Creation and Terracing		2								0
R3-TV-03	Freshwater Bayou East Marsh Creation & Hydro Restoration		1								0
R3-TV-04	West Vermilion Marsh Creation and Shoreline Protection		5								0
R3-TV-05	Lake Sand Marsh Creation and Shoreline Protection		4								0
	Rank 5 thru 1 for a total of 15	0	0	0	0	0	0	0	0	0	

KAREN McORMICK T.C. EPA Rep
 Name, title, and entity representing

[Signature]
 Signature

Eligible Parishes:	Signed Up To Vote
Iberia	X
St. Mary	X
Vermilion	X

2 projects will be selected

PPL 27

Region 3 - TECHE-VERMILION BASIN

Proposal Number	Project Proposals	CPRA	EPA	NMFS	NRCS	USACE	USFWS	Iberia	St Mary	Vermilion	Total
R3-TV-01	South Humble Canal Marsh Creation			4							0
R3-TV-02	Belle Isle Bayou Marsh Creation and Terracing			5							0
R3-TV-03	Freshwater Bayou East Marsh Creation & Hydro Restoration			1							0
R3-TV-04	West Vermilion Marsh Creation and Shoreline Protection			3							0
R3-TV-05	Lake Sand Marsh Creation and Shoreline Protection			2							0
	Rank 5 thru 1 for a total of 15	0	0	0	0	0	0	0	0	0	

Patrick Williams, Fisheries Biologist, National Marine Fisheries Service
 Name, title, and entity representing

Patrick Williams
 Signature

Eligible Parishes:	Signed Up To Vote
Iberia	X
St. Mary	X
Vermilion	X

2 projects will be selected

PPL 27

Region 3 - TECHE-VERMILION BASIN

Proposal Number	Project Proposals	CPRA	EPA	NMFS	NRCS	USACE	USFWS	Iberia	St Mary	Vermilion	Total
R3-TV-01	South Humble Canal Marsh Creation				2						2
R3-TV-02	Belle Isle Bayou Marsh Creation and Terracing				1						1
R3-TV-03	Freshwater Bayou East Marsh Creation & Hydro Restoration				4						4
R3-TV-04	West Vermilion Marsh Creation and Shoreline Protection				3						3
R3-TV-05	Lake Sand Marsh Creation and Shoreline Protection				5						5
	Rank 5 thru 1 for a total of 15	0	0	0	15	0	0	0	0	0	

Quin Kinler, Resource Conservationist, NRCS

Name, title, and entity representing

QUIN KINLER

Digitally signed by QUINN KINLER
DN: c=US, o=U.S. Government, ou=Department of Agriculture, cn=QUINN
KINLER, o=923421400030010011-12001000134968
Date: 2017.03.23 14:02:21 -0600

Signature

Eligible Parishes:	Signed Up To Vote
Iberia	X
St. Mary	X
Vermilion	X

2 projects will be selected


PPL 27

Region 3 - TECHE-VERMILION BASIN

Proposal Number	Project Proposals	CPRA	EPA	NMFS	NRCS	USACE	USFWS	Iberia	St Mary	Vermilion	Total
R3-TV-01	South Humble Canal Marsh Creation					2					2
R3-TV-02	Belle Isle Bayou Marsh Creation and Terracing					4					4
R3-TV-03	Freshwater Bayou East Marsh Creation & Hydro Restoration					5					5
R3-TV-04	West Vermilion Marsh Creation and Shoreline Protection					3					3
R3-TV-05	Lake Sand Marsh Creation and Shoreline Protection					1					1
	Rank 5 thru 1 for a total of 15	0	0	0	0	15	0	0	0	0	

Brad Inman, Branch Chief - Projects and Restoration Branch, USACE

Name, title, and entity representing



Signature

Eligible Parishes:	Signed Up To Vote
Iberia	X
St. Mary	X
Vermilion	X

2 projects will be selected

PPL 27

Region 3 - TECHE-VERMILION BASIN

Proposal Number	Project Proposals	CPRA	EPA	NMFS	NRCS	USACE	USFWS	Iberia	St Mary	Vermilion	Total
R3-TV-01	South Humble Canal Marsh Creation						5				5
R3-TV-02	Belle Isle Bayou Marsh Creation and Terracing						4				4
R3-TV-03	Freshwater Bayou East Marsh Creation & Hydro Restoration						2				2
R3-TV-04	West Vermilion Marsh Creation and Shoreline Protection						1				1
R3-TV-05	Lake Sand Marsh Creation and Shoreline Protection						3				3
	Rank 5 thru 1 for a total of 15	0	0	0	0	0	15	0	0	0	

Name, title, and entity representing

Signature

Eligible Parishes:	Signed Up To Vote
Iberia	X
St. Mary	X
Vermilion	X

2 projects will be selected

PPL 27

Region 3 - TECHE-VERMILION BASIN

Proposal Number	Project Proposals	CPRA	EPA	NMFS	NRCS	USACE	USFWS	Iberia	St Mary	Vermilion	Total
R3-TV-01	South Humble Canal Marsh Creation						5				5
R3-TV-02	Belle Isle Bayou Marsh Creation and Terracing						4				4
R3-TV-03	Freshwater Bayou East Marsh Creation & Hydro Restoration						2				2
R3-TV-04	West Vermilion Marsh Creation and Shoreline Protection						1				1
R3-TV-05	Lake Sand Marsh Creation and Shoreline Protection						3				3
	Rank 5 thru 1 for a total of 15	0	0	0	0	0	15	0	0	0	

Name, title, and entity representing

KEVIN ROY

Digitally signed by KEVIN ROY
Date: 2017.03.07 10:39:58
-06'00'

Signature

Eligible Parishes:	Signed Up To Vote
Iberia	X
St. Mary	X
Vermilion	X

2 projects will be selected

PPL 27

Region 3 - TECHE-VERMILION BASIN

Proposal Number	Project Proposals	CPRA	EPA	NMFS	NRCS	USACE	USFWS	Iberia	St Mary	Vermilion	Total
R3-TV-01	South Humble Canal Marsh Creation							3			3
R3-TV-02	Belle Isle Bayou Marsh Creation and Terracing							1			1
R3-TV-03	Freshwater Bayou East Marsh Creation & Hydro Restoration							4			4
R3-TV-04	West Vermilion Marsh Creation and Shoreline Protection							2			2
R3-TV-05	Lake Sand Marsh Creation and Shoreline Protection							5			5
	Rank 5 thru 1 for a total of 15	0	0	0	0	0	0	15	0	0	

Name Ray Fremin, Jr ,Title Director Iberia Levee Dist, Representing Iberia Parish

Signature Ray Fremin, Jr, Director Iberia Levee District, Iberia Parish

Eligible Parishes:	Signed Up To Vote
Iberia	X
St. Mary	X
Vermilion	X

2 projects will be selected

PPL 27

Region 3 - TECHE-VERMILION BASIN

Proposal Number	Project Proposals	CPRA	EPA	NMFS	NRCS	USACE	USFWS	Iberia	St Mary	Vermilion	Total
R3-TV-01	South Humble Canal Marsh Creation								1		0
R3-TV-02	Belle Isle Bayou Marsh Creation and Terracing								2		0
R3-TV-03	Freshwater Bayou East Marsh Creation & Hydro Restoration								5		0
R3-TV-04	West Vermilion Marsh Creation and Shoreline Protection								3		0
R3-TV-05	Lake Sand Marsh Creation and Shoreline Protection								4		0
	Rank 5 thru 1 for a total of 15	0	0	0	0	0	0	0	0	0	

Henry C. LaGrange, CAD, ST. MARY

Name, title, and entity representing

Signature

Eligible Parishes:	Signed Up To Vote
Iberia	X
St. Mary	X
Vermilion	X

2 projects will be selected

PPL 27

Region 3 - TECHE-VERMILION BASIN

Proposal Number	Project Proposals	CPRA	EPA	NMFS	NRCS	USACE	USFWS	Iberia	St Mary	Vermilion	Total
R3-TV-01	South Humble Canal Marsh Creation									1	1
R3-TV-02	Belle Isle Bayou Marsh Creation and Terracing									2	2
R3-TV-03	Freshwater Bayou East Marsh Creation & Hydro Restoration									4	4
R3-TV-04	West Vermilion Marsh Creation and Shoreline Protection									5	5
R3-TV-05	Lake Sand Marsh Creation and Shoreline Protection									3	3
	Rank 5 thru 1 for a total of 15	0	0	0	0	0	0	0	0	15	

Ralph Libersat Vermilion Parish Coastal Committee

Name, title, and entity representing



Signature

Eligible Parishes:	Signed Up To Vote
Iberia	X
St. Mary	X
Vermilion	X

2 projects will be selected

PPL 27

Region 4 - MERMENTAU BASIN

Proposal Number	Project Proposals	CPRA	EPA	NMFS	NRCS	USACE	USFWS	Cameron	Vermilion	Total
R4-ME-01	Highway 82 South Marsh Creation and Terracing	7	4	7	5	5	3	5	1	37
R4-ME-03	Deep Lake Spillway Modification/Mermentau Sub-Basin Hydrologic Restoration	6	2	6	7	1	1	7	4	34
R4-ME-05	East Pecan Island Marsh Creation	3	6	1	3	6	4	3	6	32
R4-ME-04	Southeast Pecan Island Marsh Creation and Freshwater Enhancement	2	3	5	6	2	2	4	7	31
R4-ME-07	South Pecan Island Marsh Creation	5	7	4	2	3	6	1	3	31
R4-ME-02	Gulf Shore Protection at Beach Prong	1	1	2	4	7	7	6	2	30
R4-ME-06	North Big Marsh Restoration	4	5	3	1	4	5	2	5	29
	Rank 7 thru 1 for a total of 28	28	28	28	28	28	28	28	28	

 Name, title, and entity representing

 Signature

Eligible Parishes:	Signed Up To Vote
Cameron	X
Vermilion	X

2 projects will be selected

PPL 27

Region 4 - MERMENTAU BASIN

Proposal Number	Project Proposals	CPRA	EPA	NMFS	NRCS	USACE	USFWS	Cameron	Vermilion	Total
R4-ME-01	Highway 82 South Marsh Creation and Terracing	7								7
R4-ME-02	Gulf Shore Protection at Beach Prong	1								1
R4-ME-03	Deep Lake Spillway Modification/Mermentau Sub-Basin Hydrologic Restoration	6								6
R4-ME-04	Southeast Pecan Island Marsh Creation and Freshwater Enhancement	2								2
R4-ME-05	East Pecan Island Marsh Creation	3								3
R4-ME-06	North Big Marsh Restoration	4								4
R4-ME-07	South Pecan Island Marsh Creation	5								5
	Rank 7 thru 1 for a total of 28	28	0	0	0	0	0	0	0	

Bren Haase, Coastal Resources Administrator, CPRA

Name, title, and entity representing



Signature

Eligible Parishes:	Signed Up To Vote
Cameron	X
Vermilion	X

2 projects will be selected

PPL 27

Region 4 - MERMENTAU BASIN

Proposal Number	Project Proposals	CPRA	EPA	NMFS	NRCS	USACE	USFWS	Cameron	Vermilion	Total
R4-ME-01	Highway 82 South Marsh Creation and Terracing		4							0
R4-ME-02	Gulf Shore Protection at Beach Prong		1							0
R4-ME-03	Deep Lake Spillway Modification/Mermentau Sub-Basin Hydrologic Restoration		2							0
R4-ME-04	Southeast Pecan Island Marsh Creation and Freshwater Enhancement		3							0
R4-ME-05	East Pecan Island Marsh Creation		6							0
R4-ME-06	North Big Marsh Restoration		5							0
R4-ME-07	South Pecan Island Marsh Creation		7							0
	Rank 7 thru 1 for a total of 28	0	0	0	0	0	0	0	0	

KAREN McORMICK T.C. EPA Rep
 Name, title, and entity representing

[Signature]
 Signature

Eligible Parishes:	Signed Up To Vote
Cameron	X
Vermilion	X

2 projects will be selected

PPL 27

Region 4 - MERMENTAU BASIN

Proposal Number	Project Proposals	CPRA	EPA	NMFS	NRCS	USACE	USFWS	Cameron	Vermilion	Total
R4-ME-01	Highway 82 South Marsh Creation and Terracing			7						0
R4-ME-02	Gulf Shore Protection at Beach Prong			2						0
R4-ME-03	Deep Lake Spillway Modification/Mermentau Sub-Basin Hydrologic Restoration			6						0
R4-ME-04	Southeast Pecan Island Marsh Creation and Freshwater Enhancement			5						0
R4-ME-05	East Pecan Island Marsh Creation			1						0
R4-ME-06	North Big Marsh Restoration			3						0
R4-ME-07	South Pecan Island Marsh Creation			4						0
	Rank 7 thru 1 for a total of 28	0	0	0	0	0	0	0	0	

Patrick Williams, Fishery Biologist, National Marine Fisheries Service
 Name, title, and entity representing

Patrick Williams
 Signature

Eligible Parishes:	Signed Up To Vote
Cameron	X
Vermilion	X

2 projects will be selected

PPL 27

Region 4 - MERMENTAU BASIN

Proposal Number	Project Proposals	CPRA	EPA	NMFS	NRCS	USACE	USFWS	Cameron	Vermilion	Total
R4-ME-01	Highway 82 South Marsh Creation and Terracing				5					5
R4-ME-02	Gulf Shore Protection at Beach Prong				4					4
R4-ME-03	Deep Lake Spillway Modification/Mermentau Sub-Basin Hydrologic Restoration				7					7
R4-ME-04	Southeast Pecan Island Marsh Creation and Freshwater Enhancement				6					6
R4-ME-05	East Pecan Island Marsh Creation				3					3
R4-ME-06	North Big Marsh Restoration				1					1
R4-ME-07	South Pecan Island Marsh Creation				2					2
	Rank 7 thru 1 for a total of 28	0	0	0	28	0	0	0	0	

Quin Kinler, Resource Conservationist, NRCS
 Name, title, and entity representing

QUIN KINLER

Digitally signed by QUIN KINLER
 DN: cn=QUIN KINLER, o=USDA, ou=Department of Agriculture, email=QUIN.KINLER@aphis.usda.gov, c=US
 Date: 2017.07.05 09:14:23 -0400

Signature

Eligible Parishes:	Signed Up To Vote
Cameron	X
Vermilion	X

2 projects will be selected

PPL 27

Region 4 - MERMENTAU BASIN

Proposal Number	Project Proposals	CPRA	EPA	NMFS	NRCS	USACE	USFWS	Cameron	Vermilion	Total
R4-ME-01	Highway 82 South Marsh Creation and Terracing					5				5
R4-ME-02	Gulf Shore Protection at Beach Prong					7				7
R4-ME-03	Deep Lake Spillway Modification/Mermentau Sub-Basin Hydrologic Restoration					1				1
R4-ME-04	Southeast Pecan Island Marsh Creation and Freshwater Enhancement					2				2
R4-ME-05	East Pecan Island Marsh Creation					6				6
R4-ME-06	North Big Marsh Restoration					4				4
R4-ME-07	South Pecan Island Marsh Creation					3				3
	Rank 7 thru 1 for a total of 28	0	0	0	0	28	0	0	0	

Brad Inman, Branch Chief - Projects and Restoration Branch, USACE

Name, title, and entity representing



Signature

Eligible Parishes:	Signed Up To Vote
Cameron	X
Vermilion	X

2 projects will be selected

PPL 27

Region 4 - MERMENTAU BASIN

Proposal Number	Project Proposals	CPRA	EPA	NMFS	NRCS	USACE	USFWS	Cameron	Vermilion	Total
R4-ME-01	Highway 82 South Marsh Creation and Terracing						3			3
R4-ME-02	Gulf Shore Protection at Beach Prong						7			7
R4-ME-03	Deep Lake Spillway Modification/Mermentau Sub-Basin Hydrologic Restoration						1			1
R4-ME-04	Southeast Pecan Island Marsh Creation and Freshwater Enhancement						2			2
R4-ME-05	East Pecan Island Marsh Creation						4			4
R4-ME-06	North Big Marsh Restoration						5			5
R4-ME-07	South Pecan Island Marsh Creation						6			6
	Rank 7 thru 1 for a total of 28	0	0	0	0	0	28	0	0	

Name, title, and entity representing

KEVIN ROY Digitally signed by KEVIN ROY
 Date: 2017.03.07 10:40:27 -06'00'

Signature

Eligible Parishes:	Signed Up To Vote
Cameron	X
Vermilion	X

2 projects will be selected

PPL 27

Region 4 - MERMENTAU BASIN

Proposal Number	Project Proposals	CPRA	EPA	NMFS	NRCS	USACE	USFWS	Cameron	Vermilion	Total
R4-ME-01	Highway 82 South Marsh Creation and Terracing							5		5
R4-ME-02	Gulf Shore Protection at Beach Prong							6		6
R4-ME-03	Deep Lake Spillway Modification/Mermentau Sub-Basin Hydrologic Restoration							7		7
R4-ME-04	Southeast Pecan Island Marsh Creation and Freshwater Enhancement							4		4
R4-ME-05	East Pecan Island Marsh Creation							3		3
R4-ME-06	North Big Marsh Restoration							2		2
R4-ME-07	South Pecan Island Marsh Creation							1		1
	Rank 7 thru 1 for a total of 28	0	0	0	0	0	0	28	0	

Ryan Bourriague, Administrator, Cameron Parish Police Jury

Name, title, and entity representing



Signature

Eligible Parishes:	Signed Up To Vote
Cameron	X
Vermilion	X

2 projects will be selected

PPL 27

Region 4 - MERMENTAU BASIN

Proposal Number	Project Proposals	CPRA	EPA	NMFS	NRCS	USACE	USFWS	Cameron	Vermilion	Total
R4-ME-01	Highway 82 South Marsh Creation and Terracing								1	1
R4-ME-02	Gulf Shore Protection at Beach Prong								2	2
R4-ME-03	Deep Lake Spillway Modification/Mermentau Sub-Basin Hydrologic Restoration								4	4
R4-ME-04	Southeast Pecan Island Marsh Creation and Freshwater Enhancement								7	7
R4-ME-05	East Pecan Island Marsh Creation								6	6
R4-ME-06	North Big Marsh Restoration								5	5
R4-ME-07	South Pecan Island Marsh Creation								3	3
	Rank 7 thru 1 for a total of 28	0	0	0	0	0	0	0	28	

Ralph Libersat Vermilion Parish Coastal Committee

Name, title, and entity representing



Signature

Eligible Parishes:	Signed Up To Vote
Cameron	X
Vermilion	X

2 projects will be selected

PPL 27

Region 4 - CALCASIEU-SABINE BASIN

Proposal Number	Project Proposals	CPRA	EPA	NMFS	NRCS	USACE	USFWS	Cameron	Calcasieu	Total
R4-CS-04	Sabine Marsh Creation Cycles 6&7	5	5	4	5	6	6	3	3	37
R4-CS-01	East Holly Beach Shoreline Protection	1	1	2	6	1	5	6	6	28
R4-CS-06	North Mud Lake Marsh Creation	2	3	6	3	4	2	4	4	28
R4-CS-05	West Sabine Refuge Marsh Creation	6	2	3	1	2	3	5	5	27
R4-CS-02	East Prong Marsh Creation and Terracing	3	4	5	4	3	4	1	1	25
R4-CS-03	Long Point Bayou Marsh Creation	4	6	1	2	5	1	2	2	23
	Rank 6 thru 1 for a total of 21	21	21	21	21	21	21	21	21	

 Name, title, and entity representing

 Signature

Eligible Parishes:	Signed Up To
Calcasieu	X
Cameron	X

2 projects will be selected

PPL 27

Region 4 - CALCASIEU-SABINE BASIN

Proposal Number	Project Proposals	CPRA	EPA	NMFS	NRCS	USACE	USFWS	Cameron	Calcasieu	Total
R4-CS-01	East Holly Beach Shoreline Protection	1								1
R4-CS-02	East Prong Marsh Creation and Terracing	3								3
R4-CS-03	Long Point Bayou Marsh Creation	4								4
R4-CS-04	Sabine Marsh Creation Cycles 6&7	5								5
R4-CS-05	West Sabine Refuge Marsh Creation	6								6
R4-CS-06	North Mud Lake Marsh Creation	2								2
	Rank 6 thru 1 for a total of 21	21	0	0	0	0	0	0	0	

Bren Haase, Coastal Resources Administrator, CPRA

Name, title, and entity representing



Signature

Eligible Parishes:	Signed Up To
Calcasieu	X
Cameron	X

2 projects will be selected

PPL 27

Region 4 - CALCASIEU-SABINE BASIN

Proposal Number	Project Proposals	CPRA	EPA	NMFS	NRCS	USACE	USFWS	Cameron	Calcasieu	Total
R4-CS-01	East Holly Beach Shoreline Protection		1							0
R4-CS-02	East Prong Marsh Creation and Terracing		4							0
R4-CS-03	Long Point Bayou Marsh Creation		6							0
R4-CS-04	Sabine Marsh Creation Cycles 6&7		5							0
R4-CS-05	West Sabine Refuge Marsh Creation		2							0
R4-CS-06	North Mud Lake Marsh Creation		3							0
	Rank 6 thru 1 for a total of 21	0	0	0	0	0	0	0	0	

KAREN MCORMICK T.C. EPA Rep
 Name, title, and entity representing

[Signature]
 Signature

Eligible Parishes:	Signed Up To
Calcasieu	X
Cameron	X

2 projects will be selected

PPL 27

Region 4 - CALCASIEU-SABINE BASIN

Proposal Number	Project Proposals	CPRA	EPA	NMFS	NRCS	USACE	USFWS	Cameron	Calcasieu	Total
R4-CS-01	East Holly Beach Shoreline Protection			2						0
R4-CS-02	East Prong Marsh Creation and Terracing			5						0
R4-CS-03	Long Point Bayou Marsh Creation			1						0
R4-CS-04	Sabine Marsh Creation Cycles 6&7			4						0
R4-CS-05	West Sabine Refuge Marsh Creation			3						0
R4-CS-06	North Mud Lake Marsh Creation			6						0
	Rank 6 thru 1 for a total of 21	0	0	0	0	0	0	0	0	

Patrick Williams, Fishery Biologist, National Marine Fisheries Service

Name, title, and entity representing

Patrick Williams

Signature

Eligible Parishes:	Signed Up To
Calcasieu	X
Cameron	X

2 projects will be selected

PPL 27

Region 4 - CALCASIEU-SABINE BASIN

Proposal Number	Project Proposals	CPRA	EPA	NMFS	NRCS	USACE	USFWS	Cameron	Calcasieu	Total
R4-CS-01	East Holly Beach Shoreline Protection				6					6
R4-CS-02	East Prong Marsh Creation and Terracing				4					4
R4-CS-03	Long Point Bayou Marsh Creation				2					2
R4-CS-04	Sabine Marsh Creation Cycles 6&7				5					5
R4-CS-05	West Sabine Refuge Marsh Creation				1					1
R4-CS-06	North Mud Lake Marsh Creation				3					3
	Rank 6 thru 1 for a total of 21	0	0	0	21	0	0	0	0	

Quin Kinler, Resource Conservationist, NRCS

Name, title, and entity representing

QUIN KINLER

 Louisiana Department of Agriculture and Forestry
 2000 Poydras Street, Suite 2000, New Orleans, LA 70112-2000
 Phone: 504.586.1400 Fax: 504.586.1401

Signature

Eligible Parishes:	Signed Up To
Calcasieu	X
Cameron	X

2 projects will be selected


PPL 27

Region 4 - CALCASIEU-SABINE BASIN

Proposal Number	Project Proposals	CPRA	EPA	NMFS	NRCS	USACE	USFWS	Cameron	Calcasieu	Total
R4-CS-01	East Holly Beach Shoreline Protection					1				1
R4-CS-02	East Prong Marsh Creation and Terracing					3				3
R4-CS-03	Long Point Bayou Marsh Creation					5				5
R4-CS-04	Sabine Marsh Creation Cycles 6&7					6				6
R4-CS-05	West Sabine Refuge Marsh Creation					2				2
R4-CS-06	North Mud Lake Marsh Creation					4				4
	Rank 6 thru 1 for a total of 21	0	0	0	0	21	0	0	0	

Brad Inman, Branch Chief - Projects and Restoration Branch, USACE

Name, title, and entity representing



Signature

Eligible Parishes:	Signed Up To
Calcasieu	X
Cameron	X

2 projects will be selected

PPL 27

Region 4 - CALCASIEU-SABINE BASIN

Proposal Number	Project Proposals	CPRA	EPA	NMFS	NRCS	USACE	USFWS	Cameron	Calcasieu	Total
R4-CS-01	East Holly Beach Shoreline Protection						5			5
R4-CS-02	East Prong Marsh Creation and Terracing						4			4
R4-CS-03	Long Point Bayou Marsh Creation						1			1
R4-CS-04	Sabine Marsh Creation Cycles 6&7						6			6
R4-CS-05	West Sabine Refuge Marsh Creation						3			3
R4-CS-06	North Mud Lake Marsh Creation						2			2
	Rank 6 thru 1 for a total of 21	0	0	0	0	0	21	0	0	

Name, title, and entity representing

KEVIN ROY

Digitally signed by KEVIN ROY
Date: 2017.03.07 10:40:59 -06'00'

Signature

Eligible Parishes:	Signed Up To
Calcasieu	X
Cameron	X

2 projects will be selected

PPL 27

Region 4 - CALCASIEU-SABINE BASIN

Proposal Number	Project Proposals	CPRA	EPA	NMFS	NRCS	USACE	USFWS	Cameron	Calcasieu	Total
R4-CS-01	East Holly Beach Shoreline Protection							6		6
R4-CS-02	East Prong Marsh Creation and Terracing							1		1
R4-CS-03	Long Point Bayou Marsh Creation							2		2
R4-CS-04	Sabine Marsh Creation Cycles 6&7							3		3
R4-CS-05	West Sabine Refuge Marsh Creation							5		5
R4-CS-06	North Mud Lake Marsh Creation							4		4
	Rank 6 thru 1 for a total of 21	0	0	0	0	0	0	21	0	

Ryan Bourriaque, Administrator, Cameron Parish Police Jury

Name, title, and entity representing



Signature

Eligible Parishes:	Signed Up To
Calcasieu	X
Cameron	X

2 projects will be selected

PPL 27

Region 4 - CALCASIEU-SABINE BASIN

Proposal Number	Project Proposals	CPRA	EPA	NMFS	NRCS	USACE	USFWS	Cameron	Calcasieu	Total
R4-CS-01	East Holly Beach Shoreline Protection								6	0
R4-CS-02	East Prong Marsh Creation and Terracing								1	0
R4-CS-03	Long Point Bayou Marsh Creation								2	0
R4-CS-04	Sabine Marsh Creation Cycles 6&7								3	0
R4-CS-05	West Sabine Refuge Marsh Creation								5	0
R4-CS-06	North Mud Lake Marsh Creation								4	0
	Rank 6 thru 1 for a total of 21	0	0	0	0	0	0	0	0	

Laurie Cormier, Program Coordinator, Calcasieu Parish

Name, title, and entity representing

Signature

Eligible Parishes:	Signed Up To
Calcasieu	X
Cameron	X

2 projects will be selected

PPL 27

COASTWIDE PROJECTS

Proposal Number	Project Proposal	CPRA	EPA	NMFS	NRCS	USACE	USFWS	Ascension	Assumption	Calcasieu	Cameron	Iberia	Jefferson	Lafourche	Livingston	Orleans	Plaquemines	St. Bernard	St. Charles	St. James	St. John	St. Martin	St. Mary	St. Tammany	Tangipahoa	Terrebonne	Vermilion	Total
CW-01	Feral Swine Control	2	2	1	1	2	2			1	2	2	2	1	2	2	2	2	2	1	1		2	2	1	2	1	38
CW-02	Floating Marsh Creation	1	1	2	2	1	1			2	1	1	1	2	1	1	1	1	1	2	2		1	1	2	1	2	31
	Rank 2 to 1 for a total of 3.	3	3	3	3	3	3	0	0	3	3	3	3	3	3	3	3	3	3	3	3	0	3	3	3	3	3	

 Name, title, and entity representing

 Signature

COASTWIDE PROJECTS

Eligible Parishes:
All coastal parishes

1 project will be selected

PPL 27

COASTWIDE PROJECTS

Proposal Number	Project Proposal	CPRA	EPA	NMFS	NRCS	USACE	USFWS	Ascension	Assumption	Calcasieu	Cameron	Iberia	Jefferson	Lafourche	Livingston	Orleans	Plaquemines	St. Bernard	St. Charles	St. James	St. John	St. Martin	St. Mary	St. Tammany	Tangipahoa	Terrebonne	Vermilion	Total
CW-01	Feral Swine Control	2																										2
CW-02	Floating Marsh Creation	1																										1
	Rank 2 to 1 for a total of 3.	3	0	0	0	0	0	0	0	0	0	0	0	0	0	0	0	0	0	0	0	0	0	0	0	0	0	

Bren Haase, Coastal Resources Administrator, CPRA

Name, title, and entity representing



Signature

COASTWIDE PROJECTS

Eligible Parishes:

All coastal parishes

1 project will be selected

PPL 27

COASTWIDE PROJECTS

Proposal Number	Project Proposal	CPRA	EPA	NMFS	NRCS	USACE	USFWS	Ascension	Assumption	Calcasieu	Cameron	Iberia	Jefferson	LaFourche	Livingston	Orleans	Plaquemines	St. Bernard	St. Charles	St. James	St. John	St. Martin	St. Mary	St. Tammany	Tangipahoa	Terrebonne	Vermilion	Total
CW-01	Feral Swine Control		2																									0
CW-02	Floating Marsh Creation		1																									0
	Rank 2 to 1 for a total of 3.	0	0	0	0	0	0	0	0	0	0	0	0	0	0	0	0	0	0	0	0	0	0	0	0	0	0	

Karen McCormick T.C. EPA Rep
 Name, title, and entity representing

[Signature]
 Signature

COASTWIDE PROJECTS

Eligible Parishes:
All coastal parishes

1 project will be selected

PPL 27

COASTWIDE PROJECTS

Proposal Number	Project Proposal	CPRA	EPA	NMFS	NRCS	USACE	USFWS	Ascension	Assumption	Calcasieu	Cameron	Iberia	Jefferson	Lafourche	Livingston	Orleans	Plaquemines	St. Bernard	St. Charles	St. James	St. John	St. Martin	St. Mary	St. Tammany	Tangipahoa	Terrebonne	Vermilion	Total
CW-01	Feral Swine Control			1																								0
CW-02	Floating Marsh Creation			2																								0
Rank 2 to 1 for a total of 3.		0	0	0	0	0	0	0	0	0	0	0	0	0	0	0	0	0	0	0	0	0	0	0	0	0	0	0

Patrick Williams, Fishery Biologist, National Marine Fisheries Service

Name, title, and entity representing

Patrick Williams

Signature

COASTWIDE PROJECTS

Eligible Parishes:
All coastal parishes

1 project will be selected

PPL 27

COASTWIDE PROJECTS

Proposal Number	Project Proposal	CPRA	EPA	NMFS	NRCS	USACE	USFWS	Ascension	Assumption	Calcasieu	Cameron	Iberia	Jefferson	Lafourche	Livingston	Orleans	Plaquemines	St. Bernard	St. Charles	St. James	St. John	St. Martin	St. Mary	St. Tammany	Tangipahoa	Terrebonne	Vermilion	Total
CW-01	Feral Swine Control				1																							1
CW-02	Floating Marsh Creation				2																							2
	Rank 2 to 1 for a total of 3.	0	0	0	3	0	0	0	0	0	0	0	0	0	0	0	0	0	0	0	0	0	0	0	0	0	0	

Quin Kinler, Resource Conservationist, NRCS

Name, title, and entity representing

QUIN KINLER

Signature

COASTWIDE PROJECTS

Eligible Parishes:

All coastal parishes

1 project will be selected

PPL 27

COASTWIDE PROJECTS

Proposal Number	Project Proposal	CPRA	EPA	NMFS	NRCS	USACE	USFWS	Ascension	Assumption	Calcasieu	Cameron	Iberia	Jefferson	Lafourche	Livingston	Orleans	Plaquemines	St. Bernard	St. Charles	St. James	St. John	St. Martin	St. Mary	St. Tammany	Tangipahoa	Terrebonne	Vermilion	Total
CW-01	Feral Swine Control					2																						2
CW-02	Floating Marsh Creation					1																						1
	Rank 2 to 1 for a total of 3.	0	0	0	0	3	0	0	0	0	0	0	0	0	0	0	0	0	0	0	0	0	0	0	0	0	0	

Brad Inman, Branch Chief - Projects and Restoration Branch,
USACE

Name, title, and entity representing

Signature

COASTWIDE PROJECTS

Eligible Parishes:

All coastal parishes

1 project will be selected

PPL 27

COASTWIDE PROJECTS

Proposal Number	Project Proposal	CPRA	EPA	NMFS	NRCS	USACE	USFWS	Ascension	Assumption	Calcasieu	Cameron	Iberia	Jefferson	Lafourche	Livingston	Orleans	Plaquemines	St. Bernard	St. Charles	St. James	St. John	St. Martin	St. Mary	St. Tammany	Tangipahoa	Terrebonne	Vermilion	Total
CW-01	Feral Swine Control						2																					2
CW-02	Floating Marsh Creation						1																					1
	Rank 2 to 1 for a total of 3.	0	0	0	0	0	3	0	0	0	0	0	0	0	0	0	0	0	0	0	0	0	0	0	0	0	0	

Name, title, and entity representing

Signature

COASTWIDE PROJECTS

Eligible Parishes:
All coastal parishes

Digitally signed by

KEVIN ROY

Date: 2017.03.07

10:41:41 -06'00'

1 project will be selected

COASTWIDE PROJECTS

Proposal Number	Project Proposal	CPRA	EPA	NMFS	NRCS	USACE	USFWS	Ascension	Assumption	Calcasieu	Cameron	Iberia	Jefferson	Lafourche	Livingston	Orleans	Plaquemines	St. Bernard	St. Charles	St. James	St. John	St. Martin	St. Mary	St. Tammany	Tangipahoa	Terrebonne	Vernon	Total
CW-01	Feral Swine Control									1																		0
CW-02	Floating Marsh Creation									2																		0
	Rank 2 to 1 for a total of 3.	0	0	0	0	0	0	0	0	0	0	0	0	0	0	0	0	0	0	0	0	0	0	0	0	0	0	

Laurie Coanier, Program Coordinator, Calcasieu Parish

Name, title, and entity representing

Signature

COASTWIDE PROJECTS

Eligible Parishes:
All coastal parishes

1 project will be selected

PPL 27

COASTWIDE PROJECTS

Proposal Number	Project Proposal	CPRA	EPA	NMFS	NRCS	USACE	USFWS	Ascension	Assumption	Calcasieu	Cameron	Iberia	Jefferson	Lafourche	Livingston	Orleans	Plaquemines	St. Bernard	St. Charles	St. James	St. John	St. Martin	St. Mary	St. Tammany	Tangipahoa	Terrebonne	Vermilion	Total
CW-01	Feral Swine Control										2																	2
CW-02	Floating Marsh Creation										1																	1
	Rank 2 to 1 for a total of 3.	0	0	0	0	0	0	0	0	0	3	0	0	0	0	0	0	0	0	0	0	0	0	0	0	0	0	

Ryan Bourriaque, Administrator, Cameron Parish Police Jury

Name, title, and entity representing



Signature

COASTWIDE PROJECTS

Eligible Parishes:

All coastal parishes

1 project will be selected

PPL 27

COASTWIDE PROJECTS

Proposal Number	Project Proposal	CPRA	EPA	NMFS	NRCS	USACE	USFWS	Ascension	Assumption	Calcasieu	Cameron	Iberia	Jefferson	Lafourche	Livingston	Orleans	Plaquemines	St. Bernard	St. Charles	St. James	St. John	St. Martin	St. Mary	St. Tammany	Tangipahoa	Terrebonne	Vermilion	Total
CW-01	Feral Swine Control											2																2
CW-02	Floating Marsh Creation											1																1
	Rank 2 to 1 for a total of 3.	0	0	0	0	0	0	0	0	0	0	3	0	0	0	0	0	0	0	0	0	0	0	0	0	0	0	

Name Ray Fremin, Jr ,Title Director Iberia Levee Dist,
Representing Iberia Parish

Signature Ray Fremin, Jr, Director Iberia Levee District, Iberia
Parish

COASTWIDE PROJECTS


Eligible Parishes:
All coastal parishes

1 project will be selected

PPL 27

COASTWIDE PROJECTS

Proposal Number	Project Proposal	CPRA	EPA	NMFS	NRCS	USACE	USFWS	Ascension	Assumption	Calcasieu	Cameron	Iberia	Jefferson	Lafourche	Livingston	Orleans	Plaquemines	St. Bernard	St. Charles	St. James	St. John	St. Martin	St. Mary	St. Tammany	Tangipahoa	Terrebonne	Vermilion	Total
CW-01	Feral Swine Control												2															2
CW-02	Floating Marsh Creation												1															1
	Rank 2 to 1 for a total of 3.	0	0	0	0	0	0	0	0	0	0	0	3	0	0	0	0	0	0	0	0	0	0	0	0	0	0	

Lauren Averill, CZM Coordinator, Jefferson Parish
Name, title, and entity representing

Signature

COASTWIDE PROJECTS

Eligible Parishes:
All coastal parishes

1 project will be selected

COASTWIDE PROJECTS

Proposal Number	Project Proposal	CPRA	EPA	NMFS	NRCS	USACE	USFWS	Ascension	Assumption	Calcasieu	Cameron	Iberia	Jefferson	Lafourche	Livingston	Orleans	Plaquemines	St. Bernard	St. Charles	St. James	St. John	St. Martin	St. Mary	St. Tammany	Tangipahoa	Terrebonne	Vermilion	Total
CW-01	Feral Swine Control													1														1
CW-02	Floating Marsh Creation													2														2
	Rank 2 to 1 for a total of 3.	0	0	0	0	0	0	0	0	0	0	0	0	3	0	0	0	0	0	0	0	0	0	0	0	0	0	

Amanda M. Visin, CEM Administrator, Lafourche Parish Government
 Name, title, and entity representing

Amada M. Visin
 Signature

COASTWIDE PROJECTS

Eligible Parishes:
All coastal parishes

1 project will be selected

PPL 27

COASTWIDE PROJECTS

Proposal Number	Project Proposal	CPRA	EPA	NMFS	NRCS	USACE	USFWS	Ascension	Assumption	Calcasieu	Cameron	Iberia	Jefferson	Lafourche	Liveston	Orleans	Plaquemines	St. Bernard	St. Charles	St. James	St. John	St. Martin	St. Mary	St. Tammany	Tangipahoa	Terrebonne	Vermilion	Total
CW-01	Feral Swine Control														2													2
CW-02	Floating Marsh Creation														1													1
	Rank 2 to 1 for a total of 3.	0	0	0	0	0	0	0	0	0	0	0	0	0	3	0	0	0	0	0	0	0	0	0	0	0	0	

Mark Harrell, Director, LOHSEP

Name, title, and entity represented

Signature

COASTWIDE PROJECTS

Eligible Parishes:

All coastal parishes

1 project will be selected

PPL 27

COASTWIDE PROJECTS

Proposal Number	Project Proposal	CPRA	EPA	NMFS	NRCS	USACE	USFWS	Ascension	Assumption	Calcasieu	Cameron	Iberia	Jefferson	Lafourche	Livingston	Orleans	Plaquemines	St. Bernard	St. Charles	St. James	St. John	St. Martin	St. Mary	St. Tammany	Tangipahoa	Terrebonne	Vermilion	Total
CW-01	Feral Swine Control															2												2
CW-02	Floating Marsh Creation															1												1
	Rank 2 to 1 for a total of 3.	0	0	0	0	0	0	0	0	0	0	0	0	0	0	3	0	0	0	0	0	0	0	0	0	0	0	

Charles E. Allen, III, Resilience Outreach Manager, City of New Orleans

Name, title, and entity representing

Signature

COASTWIDE PROJECTS

Eligible Parishes:

All coastal parishes

1 project will be selected

PPL 27

COASTWIDE PROJECTS

Proposal Number	Project Proposal	CPRA	EPA	NMFS	NRCS	USACE	USFWS	Ascension	Assumption	Calcasieu	Cameron	Iberia	Jefferson	Lafourche	Livingston	Orleans	Plaquemines	St. Bernard	St. Charles	St. James	St. John	St. Martin	St. Mary	St. Tammany	Tangipahoa	Terrebonne	Vermilion	Total
CW-01	Feral Swine Control																2											2
CW-02	Floating Marsh Creation																1											1
	Rank 2 to 1 for a total of 3.	0	0	0	0	0	0	0	0	0	0	0	0	0	0	0	3	0	0	0	0	0	0	0	0	0	0	

Vincent Fralich, CZM Director, Plaquemines Parish
 Name, title, and entity representing
 Vincent Fralich
 Signature

COASTWIDE PROJECTS

Eligible Parishes:
All coastal parishes

1 project will be selected

COASTWIDE PROJECTS

Proposal Number	Project Proposal	CPRA	EPA	NMFS	NRCS	USACE	USFWS	Ascension	Assumption	Calcasieu	Cameron	Iberia	Jefferson	Lafourche	Livingston	Orleans	Plaquemines	St. Bernard	St. Charles	St. James	St. John	St. Martin	St. Mary	St. Tammany	Tangipahoa	Terrebonne	Vermilion	Total
CW-01	Feral Swine Control																	2										2
CW-02	Floating Marsh Creation																	1										1
	Rank 2 to 1 for a total of 3.	0	0	0	0	0	0	0	0	0	0	0	0	0	0	0	0	3	0	0	0	0	0	0	0	0	0	

John Lane, Coastal director St. Bernard Parish

Name, title, and entity representing

Signature

COASTWIDE PROJECTS

Eligible Parishes:

All coastal parishes

1 project will be selected

PPL 27

COASTWIDE PROJECTS

Proposal Number	Project Proposal	CPRA	EPA	NMFS	NRCS	USACE	USFWS	Ascension	Assumption	Calcasieu	Cameron	Iberia	Jefferson	Lafourche	Livingston	Orleans	Plaquemines	St. Bernard	St. Charles	St. James	St. John	St. Martin	St. Mary	St. Tammany	Tangipahoa	Terrebonne	Vermilion	Total
CW-01	Feral Swine Control																		2									2
CW-02	Floating Marsh Creation																		1									1
	Rank 2 to 1 for a total of 3.	0	0	0	0	0	0	0	0	0	0	0	0	0	0	0	0	0	3	0	0	0	0	0	0	0	0	

Earl J. Matherne, Jr., Planning Administrator, St. Charles Parish

Name, title, and entity representing

Signature

COASTWIDE PROJECTS

Eligible Parishes:

All coastal parishes

1 project will be selected

PPL 27

COASTWIDE PROJECTS

Proposal Number	Project Proposal	CPRA	EPA	NMFS	NRCS	USACE	USFWS	Ascension	Assumption	Calcasieu	Cameron	Iberia	Jefferson	Lafourche	Livingston	Orleans	Plaquemines	St. Bernard	St. Charles	St. James	St. John	St. Martin	St. Mary	St. Tammany	Tangipahoa	Terrebonne	Vermilion	Total
CW-01	Feral Swine Control																			1								1
CW-02	Floating Marsh Creation																			2								2
	Rank 2 to 1 for a total of 3.	0	0	0	0	0	0	0	0	0	0	0	0	0	0	0	0	0	0	3	0	0	0	0	0	0	0	

Blaise Gravois - Director of Operations
 Name, title, and entity representing

[Signature]
 Signature

COASTWIDE PROJECTS

Eligible Parishes.
All coastal parishes

1 project will be selected

PPL 27

COASTWIDE PROJECTS

Proposal Number	Project Proposal	CPRA	EPA	NMFS	NRCS	USACE	USFWS	Ascension	Assumption	Calcasieu	Cameron	Iberia	Jefferson	Lafourche	Livingston	Orleans	Plaquemines	St. Bernard	St. Charles	St. James	St. John	St. Martin	St. Mary	St. Tammany	Tangipahoa	Terrebonne	Vermilion	Total
CW-01	Feral Swine Control																				1							1
CW-02	Floating Marsh Creation																				2							2
	Rank 2 to 1 for a total of 3.	0	0	0	0	0	0	0	0	0	0	0	0	0	0	0	0	0	0	0	3	0	0	0	0	0	0	

Evelyn Campo, Coastal Zone Administrator, St. John the Baptist Parish

Name, title, and entity representing

Evelyn Campo

Signature

COASTWIDE PROJECTS

Eligible Parishes:
All coastal parishes

1 project will be selected

PPL 27

COASTWIDE PROJECTS

Proposal Number	Project Proposal	CPRA	EPA	NMFS	NRCS	USACE	USFWS	Ascension	Assumption	Calcasieu	Cameron	Iberia	Jefferson	Lafourche	Livingston	Orleans	Plaquemines	St. Bernard	St. Charles	St. James	St. John	St. Martin	St. Mary	St. Tammany	Tangipahoa	Terrebonne	Vermilion	Total
CW-01	Feral Swine Control																						2					0
CW-02	Floating Marsh Creation																						1					0
	Rank 2 to 1 for a total of 3.	0	0	0	0	0	0	0	0	0	0	0	0	0	0	0	0	0	0	0	0	0	0	0	0	0	0	

HENRY C. LAGRANGE CAD, ST. MARY
 Name, title, and entity representing
Henry C. Lagrange
 Signature

COASTWIDE PROJECTS

Eligible Parishes:
 All coastal parishes

1 project will be selected

PPL 27

COASTWIDE PROJECTS

Proposal Number	Project Proposal	CPRA	EPA	NMFS	NRCS	USACE	USFWS	Ascension	Assumption	Caldesiou	Cameron	Iberia	Jefferson	Lafourche	Livingston	Orleans	Plaquemines	St. Bernard	St. Charles	St. James	St. John	St. Martin	St. Mary	St. Tammany	Tangipahoa	Terrebonne	Vermilion	Total
CW-01	Feral Swine Control																							2				2
CW-02	Floating Marsh Creation																							1				1
	Rank 2 to 1 for a total of 3.	0	0	0	0	0	0	0	0	0	0	0	0	0	0	0	0	0	0	0	0	0	0	3	0	0	0	

David Brunet, Coastal Project Manager, St. Tammany Parish
 Name, title, and entity representing

Signature 

COASTWIDE PROJECTS

Eligible Parishes:
 All coastal parishes

1 project will be selected

PPL 27

COASTWIDE PROJECTS

Proposal Number	Project Proposal	CPRA	EPA	NMFS	NRCS	USACE	USFWS	Ascension	Assumption	Calcasieu	Cameron	Iberia	Jefferson	Lafourche	Livingston	Orleans	Plaquemines	St. Bernard	St. Charles	St. James	St. John	St. Martin	St. Mary	St. Tammany	Tangipahoa	Terrebonne	Vermilion	Total
CW-01	Feral Swine Control																								1			1
CW-02	Floating Marsh Creation																								2			2
	Rank 2 to 1 for a total of 3.	0	0	0	0	0	0	0	0	0	0	0	0	0	0	0	0	0	0	0	0	0	0	0	3	0	0	

Jimmy Pecoraro, Building Official, Tangipahoa Parish Government
 Name, title, and entity representing

Signature

COASTWIDE PROJECTS

Eligible Parishes:
 All coastal parishes


1 project will be selected

COASTWIDE PROJECTS

Proposal Number	Project Proposal	CPRA	EPA	NMFS	NRCS	USACE	USFWS	Ascension	Assumption	Calcasieu	Cameron	Iberia	Jefferson	Lafourche	Livingston	Orleans	Plaquemines	St. Bernard	St. Charles	St. James	St. John	St. Martin	St. Mary	St. Tammany	Tangipahoa	Terrebonne	Vermilion	Total
CW-01	Feral Swine Control																									2		2
CW-02	Floating Marsh Creation																									1		1
	Rank 2 to 1 for a total of 3.	0	0	0	0	0	0	0	0	0	0	0	0	0	0	0	0	0	0	0	0	0	0	0	0	3	0	

Mart J. Black, Director, Terrebonne Parish Coastal Restoration

Name, title, and entity representing


Signature

COASTWIDE PROJECTS

Eligible Parishes:
All coastal parishes

1 project will be selected

PPL 27

COASTWIDE PROJECTS

Proposal Number	Project Proposal	CPRA	EPA	NMFS	NRCS	USACE	USFWS	Ascension	Assumption	Calcasieu	Cameron	Iberia	Jefferson	Lafourche	Livingston	Orleans	Plaquemines	St. Bernard	St. Charles	St. James	St. John	St. Martin	St. Mary	St. Tammany	Tangipahoa	Terrebonne	Vermilion	Total
CW-01	Feral Swine Control																										1	1
CW-02	Floating Marsh Creation																										2	2
	Rank 2 to 1 for a total of 3.	0	0	0	0	0	0	0	0	0	0	0	0	0	0	0	0	0	0	0	0	0	0	0	0	0	3	

Ralph Libersat, Vermilion Parish Coastal Committee

Name, title, and entity representing



Signature

COASTWIDE PROJECTS

Eligible Parishes:

All coastal parishes

1 project will be selected