

CWPPRA PPL 33 Nominee Voting Results

Region	Basin	Project Nominees
1	Pontchartrain	Bayou Ducros Marsh Creation
1	Pontchartrain	Biloxi Marsh Shoreline Protection
1	Pontchartrain	Bayou Sauvage Marsh Creation
2	Breton Sound	South Delacroix Marsh Creation and Terracing
2	Breton Sound	Bayou Terre aux Boeufs Ridge Restoration and Marsh Creation
2	Breton Sound	Davant Marsh Creation (Increment 1)
2	Barataria	West Dupre Cut Marsh Creation
2	Barataria	Northwest Little Lake Marsh Creation Extension
2	Barataria	Southeast Golden Meadow Marsh Creation
2	Barataria	Bayou Chevreuil Hydrologic Restoration and Vegetative Planting
3	Terrebonne	Eastern Terrebonne Landbridge Marsh Creation Increment 1
3	Terrebonne	Bayou Jean Lacroix Marsh Creation
3	Terrebonne	Carencro Bayou Diversion
3	Terrebonne	Bayou Barre Marsh Creation (Eastern Terrebonne Landbridge Increment 1)
3	Atchafalaya	NONE
3	Teche- Vermilion	Freshwater Bayou East Marsh Restoration
3	Teche- Vermilion	South Avery Island Marsh Creation and Shoreline Enhancement
4	Mermentau	Gulf Shoreline Protection West
4	Mermentau	South Pecan Island Restoration
4	Calcasieu - Sabine	Sweet Lake Marsh Creation
4	Calcasieu - Sabine	Sabine Lake Hydrologic Restoration and Marsh Creation
Demonstration Project Nominees		
	DEMO	Reefbud
Coastwide Project Nominees		
	COASTWIDE	Small-Micro Dredging for Hydrologic Improvements

Region 1 - PONTCHARTRAIN BASIN

Proposal Number	Project Proposals	CPRA	EPA	NMFS	NRCS	USACE	USFWS	Ascension	Jefferson	Livingston	Orleans	Plaquemines	St. Bernard	St. Charles	St. James	St. John	St. Tammany	Tangipahoa	Total
R1-PO-04	Bayou Ducros Marsh Creation	1	5	8	8	5	6		6	8	6	8	8	7	7	8	3	8	102
R1-PO-03	Biloxi Marsh Shoreline Protection	8	2	4	5	7	5		5	7	4	7	7	3	3	3	7	7	84
R1-PO-08	Bayou Sauvage Marsh Creation	6	3	5	7	3	8		4	1	7	3	2	5	5	7	5	1	72
R1-PO-06	Miller Bayou Marsh Creation	3	7	6	4	4	7		2	5	5	4	4	5	4	1	4	5	70
R1-PO-07	Rabbit and Hog Islands Marsh Creation	4	6	2	2	2	2		8	2	8	2	5	4	2	6	8	4	67
R1-PO-05	Hopedale Marsh Creation	5	1	7	1	8	3		3	6	1	6	6	1	1	5	6	6	66
R1-PO-01	Bayou Bienvenue Wetland Triangle Restoration	7	8	3	3	6	1		1	3	3	5	1	2	6	4	2	3	58
R1-PO-02	Duncan Canal Marsh Creation	2	4	1	6	1	4		7	4	2	1	3	8	8	2	1	2	56
	Rank 8 thru 1 for a total of 36	36	36	36	36	36	36	0	36	36	36	36	36	35	36	36	36	36	

Name, title, and entity representing

Signature

Eligible Parishes:	Signed Up To Vote
Ascension	
Jefferson	X
Livingston	X
Orleans	X
Plaquemines	X
St. Bernard	X
St. Charles	X
St. James	X
St. John the Baptist	X
St. Tammany	X
Tangipahoa	X

3 projects will be selected

Proposal Number	Project Proposals	CPRA	EPA	NMFS	NRCS	USACE	USFWS	Ascension	Jefferson	Livingston	Orleans	Plaquemines	St. Bernard	St. Charles	St. James	St. John	St. Tammany	Tangipahoa	Total
R1-PO-01	Bayou Bienvenue Wetland Triangle Restoration	7																	0
R1-PO-02	Duncan Canal Marsh Creation	2																	0
R1-PO-03	Biloxi Marsh Shoreline Protection	8																	0
R1-PO-04	Bayou Ducros Marsh Creation	1																	0
R1-PO-05	Hopedale Marsh Creation	5																	0
R1-PO-06	Miller Bayou Marsh Creation	3																	0
R1-PO-07	Rabbit and Hog Islands Marsh Creation	4																	0
R1-PO-08	Bayou Sauvage Marsh Creation	6																	0
	Rank 8 thru 1 for a total of 36	0	0	0	0	0	0	0	0	0	0	0	0	0	0	0	0	0	0

Brian Lezina, Coastal Resources Administrator, CPRA

Name, title, and entity representing



Eligible Parishes:	Signed Up To Vote
Ascension	
Jefferson	X
Livingston	X
Orleans	X
Plaquemines	X
St. Bernard	X
St. Charles	X
St. James	X
St. John the Baptist	X
St. Tammany	X
Tangipahoa	X

3 projects will be selected

Region 1 - PONTCHARTRAIN BASIN

Proposal Number	Project Proposals	CPRA	EPA	NMFS	NRCS	USACE	USFWS	Ascension	Jefferson	Livingston	Orleans	Plaquemines	St. Bernard	St. Charles	St. James	St. John	St. Tammany	Tangipahoa	Total
R1-PO-01	Bayou Bienvenue Wetland Triangle Restoration		8																0
R1-PO-02	Duncan Canal Marsh Creation		4																0
R1-PO-03	Biloxi Marsh Shoreline Protection		2																0
R1-PO-04	Bayou Ducros Marsh Creation		5																0
R1-PO-05	Hopedale Marsh Creation		1																0
R1-PO-06	Miller Bayou Marsh Creation		7																0
R1-PO-07	Rabbit and Hog Islands Marsh Creation		6																0
R1-PO-08	Bayou Sauvage Marsh Creation		3																0
Rank 8 thru 1 for a total of 36		0	0	0	0	0	0	0	0	0	0	0	0	0	0	0	0	0	0

Karen McCormick, CWPPRA Tech Rep, EPA

Name, title, and entity representing



Eligible Parishes:	Signed Up To Vote
Ascension	
Jefferson	X
Livingston	X
Orleans	X
Plaquemines	X
St. Bernard	X
St. Charles	X
St. James	X
St. John the Baptist	X
St. Tammany	X
Tangipahoa	X

3 projects will be selected

Region 1 - PONTCHARTRAIN BASIN

Proposal Number	Project Proposals	CPRA	EPA	NMFS	NRCS	USACE	USFWS	Ascension	Jefferson	Livingston	Orleans	Plaquemines	St. Bernard	St. Charles	St. James	St. John	St. Tammany	Tangipahoa	Total
R1-PO-01	Bayou Bienvenue Wetland Triangle Restoration			3															0
R1-PO-02	Duncan Canal Marsh Creation			1															0
R1-PO-03	Biloxi Marsh Shoreline Protection			4															0
R1-PO-04	Bayou Ducros Marsh Creation			8															0
R1-PO-05	Hopedale Marsh Creation			7															0
R1-PO-06	Miller Bayou Marsh Creation			6															0
R1-PO-07	Rabbit and Hog Islands Marsh Creation			2															0
R1-PO-08	Bayou Sauvage Marsh Creation			5															0
Rank 8 thru 1 for a total of 36		0	0	0	0	0	0	0	0	0	0	0	0	0	0	0	0	0	0

Jason Kroll, Civil Engineer, US Department of Commerce NMFS

Name, title, and entity representing



Eligible Parishes:	Signed Up To Vote
Ascension	
Jefferson	X
Livingston	X
Orleans	X
Plaquemines	X
St. Bernard	X
St. Charles	X
St. James	X
St. John the Baptist	X
St. Tammany	X
Tangipahoa	X

3 projects will be selected

Region 1 - PONTCHARTRAIN BASIN

Proposal Number	Project Proposals	CPRA	EPA	NMFS	NRCS	USACE	USFWS	Ascension	Jefferson	Livingston	Orleans	Plaquemines	St. Bernard	St. Charles	St. James	St. John	St. Tammany	Tangipahoa	Total
R1-PO-01	Bayou Bienvenue Wetland Triangle Restoration				3														0
R1-PO-02	Duncan Canal Marsh Creation				6														0
R1-PO-03	Biloxi Marsh Shoreline Protection				5														0
R1-PO-04	Bayou Ducros Marsh Creation				8														0
R1-PO-05	Hopedale Marsh Creation				1														0
R1-PO-06	Miller Bayou Marsh Creation				4														0
R1-PO-07	Rabbit and Hog Islands Marsh Creation				2														0
R1-PO-08	Bayou Sauvage Marsh Creation				7														0
	Rank 8 thru 1 for a total of 36	0	0	0	0	0	0	0	0	0	0	0	0	0	0	0	0	0	0

Angela Trahan, NRCS

Name, title, and entity representing



Eligible Parishes:	Signed Up To Vote
Ascension	
Jefferson	X
Livingston	X
Orleans	X
Plaquemines	X
St. Bernard	X
St. Charles	X
St. James	X
St. John the Baptist	X
St. Tammany	X
Tangipahoa	X

3 projects will be selected

Region 1 - PONTCHARTRAIN BASIN

Proposal Number	Project Proposals	CPRA	EPA	NMFS	NRCS	USACE	USFWS	Ascension	Jefferson	Livingston	Orleans	Plaquemines	St. Bernard	St. Charles	St. James	St. John	St. Tammany	Tangipahoa	Total
R1-PO-01	Bayou Bienvenue Wetland Triangle Restoration					6													0
R1-PO-02	Duncan Canal Marsh Creation					1													0
R1-PO-03	Biloxi Marsh Shoreline Protection					7													0
R1-PO-04	Bayou Ducros Marsh Creation					5													0
R1-PO-05	Hopedale Marsh Creation					8													0
R1-PO-06	Miller Bayou Marsh Creation					4													0
R1-PO-07	Rabbit and Hog Islands Marsh Creation					2													0
R1-PO-08	Bayou Sauvage Marsh Creation					3													0
Rank 8 thru 1 for a total of 36		0	0	0	0	0	0	0	0	0	0	0	0	0	0	0	0	0	0

Brad Inman, Branch Chief, USACE

Name, title, and entity representing



Eligible Parishes:	Signed Up To Vote
Ascension	
Jefferson	X
Livingston	X
Orleans	X
Plaquemines	X
St. Bernard	X
St. Charles	X
St. James	X
St. John the Baptist	X
St. Tammany	X
Tangipahoa	X

3 projects will be selected

Proposal Number	Project Proposals	CPRA	EPA	NMFS	NRCS	USACE	USFWS	Ascension	Jefferson	Livingston	Orleans	Plaquemines	St. Bernard	St. Charles	St. James	St. John	St. Tammany	Tangipahoa	Total
R1-PO-01	Bayou Bienvenue Wetland Triangle Restoration						1												0
R1-PO-02	Duncan Canal Marsh Creation						4												0
R1-PO-03	Biloxi Marsh Shoreline Protection						5												0
R1-PO-04	Bayou Ducros Marsh Creation						6												0
R1-PO-05	Hopedale Marsh Creation						3												0
R1-PO-06	Miller Bayou Marsh Creation						7												0
R1-PO-07	Rabbit and Hog Islands Marsh Creation						2												0
R1-PO-08	Bayou Sauvage Marsh Creation						8												0
	Rank 8 thru 1 for a total of 36	0	0	0	0	0	0	0	0	0	0	0	0	0	0	0	0	0	0

Kevin Roy, FWS

Name, title, and entity representing _____



Eligible Parishes:	Signed Up To Vote
Ascension	
Jefferson	X
Livingston	X
Orleans	X
Plaquemines	X
St. Bernard	X
St. Charles	X
St. James	X
St. John the Baptist	X
St. Tammany	X
Tangipahoa	X

3 projects will be selected

Proposal Number	Project Proposals	CPRA	EPA	NMFS	NRCS	USACE	USFWS	Ascension	Jefferson	Livingston	Orleans	Plaquemines	St. Bernard	St. Charles	St. James	St. John	St. Tammany	Tangipahoa	Total
R1-PO-01	Bayou Bienvenue Wetland Triangle Restoration								1										0
R1-PO-02	Duncan Canal Marsh Creation								7										0
R1-PO-03	Biloxi Marsh Shoreline Protection								5										0
R1-PO-04	Bayou Ducros Marsh Creation								6										0
R1-PO-05	Hopedale Marsh Creation								3										0
R1-PO-06	Miller Bayou Marsh Creation								2										0
R1-PO-07	Rabbit and Hog Islands Marsh Creation								8										0
R1-PO-08	Bayou Sauvage Marsh Creation								4										0
	Rank 8 thru 1 for a total of 36	0	0	0	0	0	0	0	0	0	0	0	0	0	0	0	0	0	0

Michelle Gonzales, Director, Jefferson Parish

Name, title, and entity representing



Eligible Parishes:	Signed Up To Vote
Ascension	
Jefferson	X
Livingston	X
Orleans	X
Plaquemines	X
St. Bernard	X
St. Charles	X
St. James	X
St. John the Baptist	X
St. Tammany	X
Tangipahoa	X

3 projects will be selected

Region 1 - PONTCHARTRAIN BASIN

Proposal Number	Project Proposals	CPRA	EPA	NMFS	NRCS	USACE	USFWS	Ascension	Jefferson	Livingston	Orleans	Plaquemines	St. Bernard	St. Charles	St. James	St. John	St. Tammany	Tangipahoa	Total
R1-PO-01	Bayou Bienvenue Wetland Triangle Restoration									3									0
R1-PO-02	Duncan Canal Marsh Creation									4									0
R1-PO-03	Biloxi Marsh Shoreline Protection									7									0
R1-PO-04	Bayou Ducros Marsh Creation									8									0
R1-PO-05	Hopedale Marsh Creation									6									0
R1-PO-06	Miller Bayou Marsh Creation									5									0
R1-PO-07	Rabbit and Hog Islands Marsh Creation									2									0
R1-PO-08	Bayou Sauvage Marsh Creation									1									0
	Rank 8 thru 1 for a total of 36	0	0	0	0	0	0	0	0	0	0	0	0	0	0	0	0	0	

Mark Harrell, CAO, Livingston Parish Government

Name, title, and entity representing



Eligible Parishes:	Signed Up To Vote
Ascension	
Jefferson	X
Livingston	X
Orleans	X
Plaquemines	X
St. Bernard	X
St. Charles	X
St. James	X
St. John the Baptist	X
St. Tammany	X
Tangipahoa	X

3 projects will be selected

Region 1 - PONTCHARTRAIN BASIN

Proposal Number	Project Proposals	CPRA	EPA	NMFS	NRCS	USACE	USFWS	Ascension	Jefferson	Livingston	Orleans	Plaquemines	St. Bernard	St. Charles	St. James	St. John	St. Tammany	Tangipahoa	Total
R1-PO-01	Bayou Bienvenue Wetland Triangle Restoration										3								0
R1-PO-02	Duncan Canal Marsh Creation										2								0
R1-PO-03	Biloxi Marsh Shoreline Protection										4								0
R1-PO-04	Bayou Ducros Marsh Creation										6								0
R1-PO-05	Hopedale Marsh Creation										1								0
R1-PO-06	Miller Bayou Marsh Creation										5								0
R1-PO-07	Rabbit and Hog Islands Marsh Creation										8								0
R1-PO-08	Bayou Sauvage Marsh Creation										7								0
	Rank 8 thru 1 for a total of 36	0	0	0	0	0	0	0	0	0	0	0	0	0	0	0	0	0	0

Austin Feldbaum, Hazard Mitigation Director, City of New Orleans

Name, title, and entity representing



Eligible Parishes:	Signed Up To Vote
Ascension	
Jefferson	X
Livingston	X
Orleans	X
Plaquemines	X
St. Bernard	X
St. Charles	X
St. James	X
St. John the Baptist	X
St. Tammany	X
Tangipahoa	X

3 projects will be selected

PPL 33

Region 1 - PONTCHARTRAIN BASIN

Proposal Number	Project Proposals	CPRA	EPA	NMFS	NRCS	USACE	USFWS	Ascension	Jefferson	Livingston	Orleans	Plaquemines	St. Bernard	St. Charles	St. James	St. John	St. Tammany	Tangipahoa	Total
R1-PO-01	Bayou Bienvenue Wetland Triangle Restoration											5							0
R1-PO-02	Duncan Canal Marsh Creation											1							0
R1-PO-03	Biloxi Marsh Shoreline Protection											7							0
R1-PO-04	Bayou Ducros Marsh Creation											8							0
R1-PO-05	Hopedale Marsh Creation											6							0
R1-PO-06	Miller Bayou Marsh Creation											4							0
R1-PO-07	Rabbit and Hoq Islands Marsh Creation											2							0
R1-PO-08	Bayou Sauvage Marsh Creation											3							0
	Rank 8 thru 1 for a total of 36	0	0	0	0	0	0	0	0	0	0	0	0	0	0	0	0	0	0

John Helmers, Coastal Director, Plaquemines Parish

Name, title, and entity representing



Eligible Parishes:	Signed Up To Vote
Ascension	
Jefferson	X
Livingston	X
Orleans	X
Plaquemines	X
St. Bernard	X
St. Charles	X
St. James	X
St. John the Baptist	X
St. Tammany	X
Tangipahoa	X

3 projects will be selected

PPL 33

Region 1 - PONTCHARTRAIN BASIN

Proposal Number	Project Proposals	CPRA	EPA	NMFS	NRCS	USACE	USFWS	Ascension	Jefferson	Livingston	Orleans	Plaquemines	St. Bernard	St. Charles	St. James	St. John	St. Tammany	Tangipahoa	Total
R1-PO-01	Bayou Bienvenue Wetland Triangle Restoration												1						0
R1-PO-02	Duncan Canal Marsh Creation												3						0
R1-PO-03	Biloxi Marsh Shoreline Protection												7						0
R1-PO-04	Bayou Ducros Marsh Creation												8						0
R1-PO-05	Hopedale Marsh Creation												6						0
R1-PO-06	Miller Bayou Marsh Creation												4						0
R1-PO-07	Rabbit and Hog Islands Marsh Creation												5						0
R1-PO-08	Bayou Sauvage Marsh Creation												2						0
	Rank 8 thru 1 for a total of 36	0	0	0	0	0	0	0	0	0	0	0	0	0	0	0	0	0	0

John Lane SBPG

Name, title, and entity representing



Signature

Eligible Parishes:	Signed Up To Vote
Ascension	
Jefferson	X
Livingston	X
Orleans	X
Plaquemines	X
St. Bernard	X
St. Charles	X
St. James	X
St. John the Baptist	X
St. Tammany	X
Tangipahoa	X

3 projects will be selected


PPL 33

Region 1 - PONTCHARTRAIN BASIN

Proposal Number	Project Proposals	CPRA	EPA	NMFS	NRCS	USACE	USFWS	Jefferson	Livingston	Orleans	Plaquemines	St. Bernard	St. Charles	St. James	St. John	St. Tammany	Tangipahoa	Total
R1-PO-01	Bayou Bienvenue Wetland Triangle Restoration												2					0
R1-PO-02	Duncan Canal Marsh Creation												8					0
R1-PO-03	Biloxi Marsh Shoreline Protection												3					0
R1-PO-04	Bayou Ducros Marsh Creation												7					0
R1-PO-05	Hopedale Marsh Creation												1					0
R1-PO-06	Miller Bayou Marsh Creation												5					0
R1-PO-07	Rabbit and Hog Islands Marsh Creation												4					0
R1-PO-08	Bayou Sauvage Marsh Creation												6					0
	Rank 8 thru 1 for a total of 36	0	0	0	0	0	0	0	0	0	0	0	0	0	0	0	0	0

Earl J. Matherne, Jr., Planning Administrator, St. Charles Parish

Name, title, and entity representing



Eligible Parishes:	Signed Up To Vote
Ascension	
Jefferson	X
Livingston	X
Orleans	X
Plaquemines	X
St. Bernard	X
St. Charles	X
St. James	X
St. John the Baptist	X
St. Tammany	X
Tangipahoa	X

3 projects will be selected

Region 1 - PONTCHARTRAIN BASIN

Proposal Number	Project Proposals	CPRA	EPA	NMFS	NRCS	USACE	USFWS	Ascension	Jefferson	Livingston	Orleans	Plaquemines	St. Bernard	St. Charles	St. James	St. John	St. Tammany	Tangipahoa	Total
R1-PO-01	Bayou Bienvenue Wetland Triangle Restoration														6				0
R1-PO-02	Duncan Canal Marsh Creation														8				0
R1-PO-03	Biloxi Marsh Shoreline Protection														3				0
R1-PO-04	Bayou Ducros Marsh Creation														7				0
R1-PO-05	Hopedale Marsh Creation														1				0
R1-PO-06	Miller Bayou Marsh Creation														4				0
R1-PO-07	Rabbit and Hog Islands Marsh Creation														2				0
R1-PO-08	Bayou Sauvage Marsh Creation														5				0
Rank 8 thru 1 for a total of 36		0	0	0	0	0	0	0	0	0	0	0	0	0	0	0	0	0	0

Marrill McKarry, Coastal Zone/Floodplain Manager, St. James Parish

Name, title, and entity representing



Eligible Parishes:	Signed Up To Vote
Ascension	
Jefferson	X
Livingston	X
Orleans	X
Plaquemines	X
St. Bernard	X
St. Charles	X
St. James	X
St. John the Baptist	X
St. Tammany	X
Tangipahoa	X

3 projects will be selected

Region 1 - PONTCHARTRAIN BASIN

Proposal Number	Project Proposals	CPRA	EPA	NMFS	NRCS	USACE	USFWS	Ascension	Jefferson	Livingston	Orleans	Plaquemines	St. Bernard	St. Charles	St. James	St. John	St. Tammany	Tangipahoa	Total
R1-PO-01	Bayou Bienvenue Wetland Triangle Restoration															4			0
R1-PO-02	Duncan Canal Marsh Creation															2			0
R1-PO-03	Biloxi Marsh Shoreline Protection															3			0
R1-PO-04	Bayou Ducros Marsh Creation															8			0
R1-PO-05	Hopedale Marsh Creation															5			0
R1-PO-06	Miller Bayou Marsh Creation															1			0
R1-PO-07	Rabbit and Hog Islands Marsh Creation															6			0
R1-PO-08	Bayou Sauvage Marsh Creation															7			0
	Rank 8 thru 1 for a total of 36	0	0	0	0	0	0	0	0	0	0	0	0	0	0	0	0	0	0

Dov Block, Graduate Assistant, St. John the Baptist Parish

Name, title, and entity representing



Eligible Parishes:	Signed Up To Vote
Ascension	
Jefferson	X
Livingston	X
Orleans	X
Plaquemines	X
St. Bernard	X
St. Charles	X
St. James	X
St. John the Baptist	X
St. Tammany	X
Tangipahoa	X

3 projects will be selected

Region 1 - PONTCHARTRAIN BASIN

Proposal Number	Project Proposals	CPRA	EPA	NMFS	NRCS	USACE	USFWS	Ascension	Jefferson	Livingston	Orleans	Plaquemines	St. Bernard	St. Charles	St. James	St. John	St. Tammany	Tangipahoa	Total
R1-PO-01	Bayou Bienvenue Wetland Triangle Restoration																2		
R1-PO-02	Duncan Canal Marsh Creation																1		
R1-PO-03	Biloxi Marsh Shoreline Protection																7		
R1-PO-04	Bayou Ducros Marsh Creation																3		
R1-PO-05	Hopedale Marsh Creation																6		
R1-PO-06	Miller Bayou Marsh Creation																4		
R1-PO-07	Rabbit and Hog Islands Marsh Creation																8		
R1-PO-08	Bayou Sauvage Marsh Creation																5		
Rank 8 thru 1 for a total of 36		0	0	0	0	0	0	0	0	0	0	0	0	0	0	0	36	0	

Ross Liner, Director, Planning & Development, St. Tammany Parish

Name, title, and entity representing



Eligible Parishes:	Signed Up To Vote
Ascension	
Jefferson	X
Livingston	X
Orleans	X
Plaquemines	X
St. Bernard	X
St. Charles	X
St. James	X
St. John the Baptist	X
St. Tammany	X
Tangipahoa	X

3 projects will be selected

Proposal Number	Project Proposals	CPRA	EPA	NMFS	NRCS	USACE	USFWS	Ascension	Jefferson	Livingston	Orleans	Plaquemines	St. Bernard	St. Charles	St. James	St. John	St. Tammany	Tangipahoa	Total	
R1-PO-01	Bayou Bienvenue Wetland Triangle Restoration																		3	0
R1-PO-02	Duncan Canal Marsh Creation																		2	0
R1-PO-03	Biloxi Marsh Shoreline Protection																		7	0
R1-PO-04	Bayou Ducros Marsh Creation																		8	0
R1-PO-05	Hopedale Marsh Creation																		6	0
R1-PO-06	Miller Bayou Marsh Creation																		5	0
R1-PO-07	Rabbit and Hog Islands Marsh Creation																		4	0
R1-PO-08	Bayou Sauvage Marsh Creation																		1	0
Rank 8 thru 1 for a total of 36		0	0	0	0	0	0	0	0	0	0	0	0	0	0	0	0	0	36	

Robby Miller, Parish President, Tangipahoa Parish

Name, title, and entity representing



Eligible Parishes:	Signed Up To Vote
Ascension	
Jefferson	X
Livingston	X
Orleans	X
Plaquemines	X
St. Bernard	X
St. Charles	X
St. James	X
St. John the Baptist	X
St. Tammany	X
Tangipahoa	X

3 projects will be selected

PPL 33

Region 2 - BRETON SOUND BASIN

Proposal Number	Project Proposals	CPRA	EPA	NMFS	NRCS	USACE	USFWS	Plaquemines	St. Bernard	Total
R2-BS-01	South Delacroix Marsh Creation and Terracing	7	5	9	2	7	9	7	8	54
R2-BS-05	Bayou Terre aux Boeufs Ridge Restoration and Marsh Creation	8	7	3	9	8	8	5	6	54
R2-BS-03	Davant Marsh Creation (Increment 1)	9	8	4	5	5	4	9	7	51
R2-BS-04	North Lake Lery Marsh Creation and Rim Restoration	3	2	8	7	6	6	8	9	49
R2-BS-02	Verret Marsh Creation and Terracing	4	9	5	4	9	1	4	4	40
R2-BS-06	Horsepower Canal Marsh Creation	6	6	6	6	3	3	2	1	33
R2-BS-08	East Lake Lery Marsh Creation	1	1	7	3	4	7	3	2	28
R2-BS-07	Bayou La Chape Small Scale Marsh Creation	5	3	2	8	2	2	1	3	26
R2-BS-10	Spanish Lake Shoreline Restoration (Shoreline Berm/Marsh Creation)	2	4	1	1	1	5	6	5	25
	Rank 9 through 1 for a total of 45	45	45	45	45	45	45	45	45	

Name, title, and entity representing

Signature

Eligible Parishes:	Signed Up To Vote
Plaquemines	X
St. Bernard	X


3 projects will be selected

Region 2 - BRETON SOUND BASIN

Proposal Number	Project Proposals	CPRA	EPA	NMFS	NRCS	USACE	USFWS	Plaquemines	St. Bernard	Total
R2-BS-01	South Delacroix Marsh Creation and Terracing	7								0
R2-BS-02	Verret Marsh Creation and Terracing	4								0
R2-BS-03	Davant Marsh Creation (Increment 1)	9								0
R2-BS-04	North Lake Lery Marsh Creation and Rim Restoration	3								0
R2-BS-05	Bayou Terre aux Boeufs Ridge Restoration and Marsh Creation	8								0
R2-BS-06	Horsepower Canal Marsh Creation	6								0
R2-BS-07	Bayou La Chape Small Scale Marsh Creation	5								0
R2-BS-08	East Lake Lery Marsh Creation	1								0
R2-BS-10	Spanish Lake Shoreline Restoration (Shoreline Berm/Marsh Creation)	2								0
	Rank 9 through 1 for a total of 45	0	0	0	0	0	0	0	0	

Brian Lezina, Coastal Resources Administrator, CPRA

Name, title, and entity representing



Eligible Parishes:	Signed Up To Vote
Plaquemines	X
St. Bernard	X


3 projects will be selected

Region 2 - BRETON SOUND BASIN

Proposal Number	Project Proposals	CPRA	EPA	NMFS	NRCS	USACE	USFWS	Plaquemines	St. Bernard	Total
R2-BS-01	South Delacroix Marsh Creation and Terracing		5							0
R2-BS-02	Verret Marsh Creation and Terracing		9							0
R2-BS-03	Davant Marsh Creation (Increment 1)		8							0
R2-BS-04	North Lake Lery Marsh Creation and Rim Restoration		2							0
R2-BS-05	Bayou Terre aux Boeufs Ridge Restoration and Marsh Creation		7							0
R2-BS-06	Horsepower Canal Marsh Creation		6							0
R2-BS-07	Bayou La Chape Small Scale Marsh Creation		3							0
R2-BS-08	East Lake Lery Marsh Creation		1							0
R2-BS-10	Spanish Lake Shoreline Restoration (Shoreline Berm/Marsh Creation)		4							0
	Rank 9 through 1 for a total of 45	0	0	0	0	0	0	0	0	

Karen McCormick, CWPPRA Tech Rep, EPA

Name, title, and entity representing



Eligible Parishes:	Signed Up To Vote
Plaquemines	X
St. Bernard	X


3 projects will be selected

Region 2 - BRETON SOUND BASIN

Proposal Number	Project Proposals	CPRA	EPA	NMFS	NRCS	USACE	USFWS	Plaquemines	St. Bernard	Total
R2-BS-01	South Delacroix Marsh Creation and Terracing			9						0
R2-BS-02	Verret Marsh Creation and Terracing			5						0
R2-BS-03	Davant Marsh Creation (Increment 1)			4						0
R2-BS-04	North Lake Lery Marsh Creation and Rim Restoration			8						0
R2-BS-05	Bayou Terre aux Boeufs Ridge Restoration and Marsh Creation			3						0
R2-BS-06	Horsepower Canal Marsh Creation			6						0
R2-BS-07	Bayou La Chape Small Scale Marsh Creation			2						0
R2-BS-08	East Lake Lery Marsh Creation			7						0
R2-BS-10	Spanish Lake Shoreline Restoration (Shoreline Berm/Marsh Creation)			1						0
	Rank 9 through 1 for a total of 45	0	0	0	0	0	0	0	0	

Jason Kroll, Civil Engineer, US Department of Commerce NMFS

Name, title, and entity representing



Eligible Parishes:	Signed Up To Vote
Plaquemines	X
St. Bernard	X


3 projects will be selected

Region 2 - BRETON SOUND BASIN

Proposal Number	Project Proposals	CPRA	EPA	NMFS	NRCS	USACE	USFWS	Plaquemines	St. Bernard	Total
R2-BS-01	South Delacroix Marsh Creation and Terracing				2					0
R2-BS-02	Verret Marsh Creation and Terracing				4					0
R2-BS-03	Davant Marsh Creation (Increment 1)				5					0
R2-BS-04	North Lake Lery Marsh Creation and Rim Restoration				7					0
R2-BS-05	Bayou Terre aux Boeufs Ridge Restoration and Marsh Creation				9					0
R2-BS-06	Horsepower Canal Marsh Creation				6					0
R2-BS-07	Bayou La Chape Small Scale Marsh Creation				8					0
R2-BS-08	East Lake Lery Marsh Creation				3					0
R2-BS-10	Spanish Lake Shoreline Restoration (Shoreline Berm/Marsh Creation)				1					0
Rank 9 through 1 for a total of 45		0	0	0	0	0	0	0	0	

Angela Trahan, NRCS

Name, title, and entity representing



Eligible Parishes:	Signed Up To Vote
Plaquemines	X
St. Bernard	X

3 projects will be selected

PPL 33

Region 2 - BRETON SOUND BASIN

Proposal Number	Project Proposals	CPRA	EPA	NMFS	NRCS	USACE	USFWS	Plaquemines	St. Bernard	Total
R2-BS-01	South Delacroix Marsh Creation and Terracing					7				0
R2-BS-02	Verret Marsh Creation and Terracing					9				0
R2-BS-03	Davant Marsh Creation (Increment 1)					5				0
R2-BS-04	North Lake Lery Marsh Creation and Rim Restoration					6				0
R2-BS-05	Bayou Terre aux Boeufs Ridge Restoration and Marsh Creation					8				0
R2-BS-06	Horsepower Canal Marsh Creation					3				0
R2-BS-07	Bayou La Chape Small Scale Marsh Creation					2				0
R2-BS-08	East Lake Lery Marsh Creation					4				0
R2-BS-10	Spanish Lake Shoreline Restoration (Shoreline Berm/Marsh Creation)					1				0
Rank 9 through 1 for a total of 45		0	0	0	0	0	0	0	0	

Brad Inman, Branch Chief, USACE

Name, title, and entity representing



Eligible Parishes:	Signed Up To Vote
Plaquemines	X
St. Bernard	X


3 projects will be selected

Region 2 - BRETON SOUND BASIN

Proposal Number	Project Proposals	CPRA	EPA	NMFS	NRCS	USACE	USFWS	Plaquemines	St. Bernard	Total
R2-BS-01	South Delacroix Marsh Creation and Terracing						9			0
R2-BS-02	Verret Marsh Creation and Terracing						1			0
R2-BS-03	Davant Marsh Creation (Increment 1)						4			0
R2-BS-04	North Lake Lery Marsh Creation and Rim Restoration						6			0
R2-BS-05	Bayou Terre aux Boeufs Ridge Restoration and Marsh Creation						8			0
R2-BS-06	Horsepower Canal Marsh Creation						3			0
R2-BS-07	Bayou La Chape Small Scale Marsh Creation						2			0
R2-BS-08	East Lake Lery Marsh Creation						7			0
R2-BS-10	Spanish Lake Shoreline Restoration (Shoreline Berm/Marsh Creation)						5			0
Rank 9 through 1 for a total of 45		0	0	0	0	0	0	0	0	

Kevin Roy, FWS

Name, title, and entity representing



Eligible Parishes:	Signed Up To Vote
Plaquemines	X
St. Bernard	X

3 projects will be selected

Region 2 - BRETON SOUND BASIN

Proposal Number	Project Proposals	CPRA	EPA	NMFS	NRCS	USACE	USFWS	Plaquemines	St. Bernard	Total
R2-BS-01	South Delacroix Marsh Creation and Terracing							7		0
R2-BS-02	Verret Marsh Creation and Terracing							4		0
R2-BS-03	Davant Marsh Creation (Increment 1)							9		0
R2-BS-04	North Lake Lery Marsh Creation and Rim Restoration							8		0
R2-BS-05	Bayou Terre aux Boeufs Ridge Restoration and Marsh Creation							5		0
R2-BS-06	Horsepower Canal Marsh Creation							2		0
R2-BS-07	Bayou La Chape Small Scale Marsh Creation							1		0
R2-BS-08	East Lake Lery Marsh Creation							3		0
R2-BS-10	Spanish Lake Shoreline Restoration (Shoreline Berm/Marsh Creation)							6		0
	Rank 9 through 1 for a total of 45	0	0	0	0	0	0	0	0	

John Helmers, Coastal Director, Plaquemines Parish

Name, title, and entity representing



Eligible Parishes:	Signed Up To Vote
Plaquemines	X
St. Bernard	X

3 projects will be selected


PPL 33

Region 2 - BRETON SOUND BASIN

Proposal Number	Project Proposals	CPRA	EPA	NMFS	NRCS	USACE	USFWS	Plaquemines	St. Bernard	Total
R2-BS-01	South Delacroix Marsh Creation and Terracing								8	0
R2-BS-02	Verret Marsh Creation and Terracing								4	0
R2-BS-03	Davant Marsh Creation (Increment 1)								7	0
R2-BS-04	North Lake Lery Marsh Creation and Rim Restoration								9	0
R2-BS-05	Bayou Terre aux Boeufs Ridge Restoration and Marsh Creation								6	0
R2-BS-06	Horsepower Canal Marsh Creation								1	0
R2-BS-07	Bayou La Chape Small Scale Marsh Creation								3	0
R2-BS-08	East Lake Lery Marsh Creation								2	0
R2-BS-10	Spanish Lake Shoreline Restoration (Shoreline Berm/Marsh Creation)								5	0
	Rank 9 through 1 for a total of 45	0	0	0	0	0	0	0	0	

John Lane SBPG

Name, title, and entity representing



Eligible Parishes:	Signed Up To Vote
Plaquemines	X
St. Bernard	X

3 projects will be selected

Proposal Number	Project Proposals	CPRA	EPA	NMFS	NRCS	USACE	USFWS	Ascension	Assumption	Jefferson	Lafourche	Orleans	Plaquemines	St. Charles	St. James	St. John	Total
R2-BA-09	West Dupre Cut Marsh Creation	5	7	7	10	6	6			10	8	10	9	10	8	8	104
R2-BA-04	Northwest Little Lake Marsh Creation Extension	7	9	8	9	2	10			8	10	9	7	6	3	1	89
R2-BA-06	Southeast Golden Meadow Marsh Creation	9	5	5	8	10	7			5	9	6	3	2	5	9	83
R2-BA-03	Bayou Chevreuil Hydrologic Restoration and Vegetative Planting	10	10	1	4	3	1			7	3	7	6	3	10	10	75
R2-BA-01	Three Bayou Bay Marsh Creation	6	8	3	3	4	4			9	4	4	8	9	7	5	74
R2-BA-08	Little Lake Dedicated Dredging near Bayou L'Ours	8	3	10	6	7	5			3	7	5	5	5	2	4	70
R2-BA-07	Southeast Lafitte Marsh Creation	3	6	9	7	9	8			4	2	1	2	7	6	2	66
R2-BA-05	Bayou Perot West Marsh Creation	4	1	4	1	8	9			2	5	8	1	8	9	3	63
R2-BA-02	Bayou L'Ours Marsh Creation and Terracing	2	4	6	5	1	3			1	6	3	4	4	4	6	49
R2-BA-10	Red Pass Ridge and Marsh Restoration	1	2	2	2	5	2			6	1	2	10	1	1	7	42
Rank 10 thru 1 for a total of 55		55	55	55	55	55	55	0	0	55	55	55	55	55	55	55	

Name, title, and entity representing

Signature


Eligible Parishes:	Signed Up To Vote
Ascension	
Assumption	
Jefferson	X
Lafourche	X
Orleans	X
Plaquemines	X
St. Charles	X
St. James	X
St. John the Baptist	X

4 projects will be selected

Proposal Number	Project Proposals	CPRA	EPA	NMFS	NRCS	USACE	USFWS	Ascension	Assumption	Jefferson	Lafourche	Orleans	Plaquemines	St. Charles	St. James	St. John	Total
R2-BA-01	Three Bayou Bay Marsh Creation	6															0
R2-BA-02	Bayou L'Ours Marsh Creation and Terracing	2															0
R2-BA-03	Bayou Chevreuil Hydrologic Restoration and Vegetative Planting	10															0
R2-BA-04	Northwest Little Lake Marsh Creation Extension	7															0
R2-BA-05	Bayou Perot West Marsh Creation	4															0
R2-BA-06	Southeast Golden Meadow Marsh Creation	9															0
R2-BA-07	Southeast Lafitte Marsh Creation	3															0
R2-BA-08	Little Lake Dedicated Dredging near Bayou L'Ours	8															0
R2-BA-09	West Dupre Cut Marsh Creation	5															0
R2-BA-10	Red Pass Ridge and Marsh Restoration	1															0
Rank 10 thru 1 for a total of 55		0	0	0	0	0	0	0	0	0	0	0	0	0	0	0	

Brian Lezina, Coastal Resources Administrator, CPRA

Name, title, and entity representing




Eligible Parishes:	Signed Up To Vote
Ascension	
Assumption	
Jefferson	X
Lafourche	X
Orleans	X
Plaquemines	X
St. Charles	X
St. James	X
St. John the Baptist	X

4 projects will be selected

Proposal Number	Project Proposals	CPRA	EPA	NMFS	NRCS	USACE	USFWS	Ascension	Assumption	Jefferson	Lafourche	Orleans	Plaquemines	St. Charles	St. James	St. John	Total
R2-BA-01	Three Bayou Bay Marsh Creation		8														0
R2-BA-02	Bayou L'Ours Marsh Creation and Terracing		4														0
R2-BA-03	Bayou Chevreuil Hydrologic Restoration and Vegetative Planting		10														0
R2-BA-04	Northwest Little Lake Marsh Creation Extension		9														0
R2-BA-05	Bayou Perot West Marsh Creation		1														0
R2-BA-06	Southeast Golden Meadow Marsh Creation		5														0
R2-BA-07	Southeast Lafitte Marsh Creation		6														0
R2-BA-08	Little Lake Dedicated Dredging near Bayou L'Ours		3														0
R2-BA-09	West Dupre Cut Marsh Creation		7														0
R2-BA-10	Red Pass Ridge and Marsh Restoration		2														0
Rank 10 thru 1 for a total of 55		0	0	0	0	0	0	0	0	0	0	0	0	0	0	0	

Karen McCormick, CWPPRA Tech Rep, EPA

Name, title, and entity representing




Eligible Parishes:	Signed Up To Vote
Ascension	
Assumption	
Jefferson	X
Lafourche	X
Orleans	X
Plaquemines	X
St. Charles	X
St. James	X
St. John the Baptist	X

4 projects will be selected

Proposal Number	Project Proposals	CPRA	EPA	NMFS	NRCS	USACE	USFWS	Ascension	Assumption	Jefferson	Lafourche	Orleans	Plaquemines	St. Charles	St. James	St. John	Total
R2-BA-01	Three Bayou Bay Marsh Creation			3													0
R2-BA-02	Bayou L'Ours Marsh Creation and Terracing			6													0
R2-BA-03	Bayou Chevreuil Hydrologic Restoration and Vegetative Planting			1													0
R2-BA-04	Northwest Little Lake Marsh Creation Extension			8													0
R2-BA-05	Bayou Perot West Marsh Creation			4													0
R2-BA-06	Southeast Golden Meadow Marsh Creation			5													0
R2-BA-07	Southeast Lafitte Marsh Creation			9													0
R2-BA-08	Little Lake Dedicated Dredging near Bayou L'Ours			10													0
R2-BA-09	West Dupre Cut Marsh Creation			7													0
R2-BA-10	Red Pass Ridge and Marsh Restoration			2													0
Rank 10 thru 1 for a total of 55		0	0	0	0	0	0	0	0	0	0	0	0	0	0	0	0

Jason Kroll, Civil Engineer, US Department of Commerce NMFS

Name, title, and entity representing




Eligible Parishes:	Signed Up To Vote
Ascension	
Assumption	
Jefferson	X
Lafourche	X
Orleans	X
Plaquemines	X
St. Charles	X
St. James	X
St. John the Baptist	X

4 projects will be selected

Proposal Number	Project Proposals	CPRA	EPA	NMFS	NRCS	USACE	USFWS	Ascension	Assumption	Jefferson	Lafourche	Orleans	Plaquemines	St. Charles	St. James	St. John	Total
R2-BA-01	Three Bayou Bay Marsh Creation				3												0
R2-BA-02	Bayou L'Ours Marsh Creation and Terracing				5												0
R2-BA-03	Bayou Chevreuil Hydrologic Restoration and Vegetative Planting				4												0
R2-BA-04	Northwest Little Lake Marsh Creation Extension				9												0
R2-BA-05	Bayou Perot West Marsh Creation				1												0
R2-BA-06	Southeast Golden Meadow Marsh Creation				8												0
R2-BA-07	Southeast Lafitte Marsh Creation				7												0
R2-BA-08	Little Lake Dedicated Dredging near Bayou L'Ours				6												0
R2-BA-09	West Dupre Cut Marsh Creation				10												0
R2-BA-10	Red Pass Ridge and Marsh Restoration				2												0
Rank 10 thru 1 for a total of 55		0	0	0	0	0	0	0	0	0	0	0	0	0	0	0	0

Angela Trahan, NRCS

Name, title, and entity representing




Eligible Parishes:	Signed Up To Vote
Ascension	
Assumption	
Jefferson	X
Lafourche	X
Orleans	X
Plaquemines	X
St. Charles	X
St. James	X
St. John the Baptist	X

4 projects will be selected

Proposal Number	Project Proposals	CPRA	EPA	NMFS	NRCS	USACE	USFWS	Ascension	Assumption	Jefferson	Lafourche	Orleans	Plaquemines	St. Charles	St. James	St. John	Total
R2-BA-01	Three Bayou Bay Marsh Creation					4											0
R2-BA-02	Bayou L'Ours Marsh Creation and Terracing					1											0
R2-BA-03	Bayou Chevreuil Hydrologic Restoration and Vegetative Planting					3											0
R2-BA-04	Northwest Little Lake Marsh Creation Extension					2											0
R2-BA-05	Bayou Perot West Marsh Creation					8											0
R2-BA-06	Southeast Golden Meadow Marsh Creation					10											0
R2-BA-07	Southeast Lafitte Marsh Creation					9											0
R2-BA-08	Little Lake Dedicated Dredging near Bayou L'Ours					7											0
R2-BA-09	West Dupre Cut Marsh Creation					6											0
R2-BA-10	Red Pass Ridge and Marsh Restoration					5											0
Rank 10 thru 1 for a total of 55		0	0	0	0	0	0	0	0	0	0	0	0	0	0	0	0

Brad Inman, Branch Chief, USACE

Name, title, and entity representing




Eligible Parishes:	Signed Up To Vote
Ascension	
Assumption	
Jefferson	X
Lafourche	X
Orleans	X
Plaquemines	X
St. Charles	X
St. James	X
St. John the Baptist	X

4 projects will be selected

Proposal Number	Project Proposals	CPRA	EPA	NMFS	NRCS	USACE	USFWS	Ascension	Assumption	Jefferson	Lafourche	Orleans	Plaquemines	St. Charles	St. James	St. John	Total
R2-BA-01	Three Bayou Bay Marsh Creation						4										0
R2-BA-02	Bayou L'Ours Marsh Creation and Terracing						3										0
R2-BA-03	Bayou Chevreuil Hydrologic Restoration and Vegetative Planting						1										0
R2-BA-04	Northwest Little Lake Marsh Creation Extension						10										0
R2-BA-05	Bayou Perot West Marsh Creation						9										0
R2-BA-06	Southeast Golden Meadow Marsh Creation						7										0
R2-BA-07	Southeast Lafitte Marsh Creation						8										0
R2-BA-08	Little Lake Dedicated Dredging near Bayou L'Ours						5										0
R2-BA-09	West Dupre Cut Marsh Creation						6										0
R2-BA-10	Red Pass Ridge and Marsh Restoration						2										0
Rank 10 thru 1 for a total of 55		0	0	0	0	0	0	0	0	0	0	0	0	0	0	0	

Kevin Roy, FWS

Name, title, and entity representing




Eligible Parishes:	Signed Up To Vote
Ascension	
Assumption	
Jefferson	X
Lafourche	X
Orleans	X
Plaquemines	X
St. Charles	X
St. James	X
St. John the Baptist	X

4 projects will be selected

Proposal Number	Project Proposals	CPRA	EPA	NMFS	NRCS	USACE	USFWS	Ascension	Assumption	Jefferson	Lafourche	Orleans	Plaquemines	St. Charles	St. James	St. John	Total
R2-BA-01	Three Bayou Bay Marsh Creation									9							0
R2-BA-02	Bayou L'Ours Marsh Creation and Terracing									1							0
R2-BA-03	Bayou Chevreuil Hydrologic Restoration and Vegetative Planting									7							0
R2-BA-04	Northwest Little Lake Marsh Creation Extension									8							0
R2-BA-05	Bayou Perot West Marsh Creation									2							0
R2-BA-06	Southeast Golden Meadow Marsh Creation									5							0
R2-BA-07	Southeast Lafitte Marsh Creation									4							0
R2-BA-08	Little Lake Dedicated Dredging near Bayou L'Ours									3							0
R2-BA-09	West Dupre Cut Marsh Creation									10							0
R2-BA-10	Red Pass Ridge and Marsh Restoration									6							0
Rank 10 thru 1 for a total of 55		0	0	0	0	0	0	0	0	0	0	0	0	0	0	0	

Michelle Gonzales, Director, Jefferson Parish

Name, title, and entity representing




Eligible Parishes:	Signed Up To Vote
Ascension	
Assumption	
Jefferson	X
Lafourche	X
Orleans	X
Plaquemines	X
St. Charles	X
St. James	X
St. John the Baptist	X

4 projects will be selected

Region 2 - BARATARIA BASIN

Proposal Number	Project Proposals	CPRA	EPA	NMFS	NRCS	USACE	USFWS	Ascension	Assumption	Jefferson	Lafourche	Orleans	Plaquemines	St. Charles	St. James	St. John	Total
R2-BA-01	Three Bayou Bay Marsh Creation										4						0
R2-BA-02	Bayou L'Ours Marsh Creation and Terracing										6						0
R2-BA-03	Bayou Chevreuil Hydrologic Restoration and Vegetative Planting										3						0
R2-BA-04	Northwest Little Lake Marsh Creation Extension										10						0
R2-BA-05	Bayou Perot West Marsh Creation										5						0
R2-BA-06	Southeast Golden Meadow Marsh Creation										9						0
R2-BA-07	Southeast Lafitte Marsh Creation										2						0
R2-BA-08	Little Lake Dedicated Dredging near Bayou L'Ours										7						0
R2-BA-09	West Dupre Cut Marsh Creation										8						0
R2-BA-10	Red Pass Ridge and Marsh Restoration										1						0
Rank 10 thru 1 for a total of 55		0	0	0	0	0	0	0	0	0	0	0	0	0	0	0	0

Amanda Voisin, CZM Administrator, Lafourche Parish Gov't
 Name, title, and entity representing




Eligible Parishes:	Signed Up To Vote
Ascension	
Assumption	
Jefferson	X
Lafourche	X
Orleans	X
Plaquemines	X
St. Charles	X
St. James	X
St. John the Baptist	X

4 projects will be selected

Proposal Number	Project Proposals	CPRA	EPA	NMFS	NRCS	USACE	USFWS	Ascension	Assumption	Jefferson	Lafourche	Orleans	Plaquemines	St. Charles	St. James	St. John	Total
R2-BA-01	Three Bayou Bay Marsh Creation											4					0
R2-BA-02	Bayou L'Ours Marsh Creation and Terracing											3					0
R2-BA-03	Bayou Chevreuil Hydrologic Restoration and Vegetative Planting											7					0
R2-BA-04	Northwest Little Lake Marsh Creation Extension											9					0
R2-BA-05	Bayou Perot West Marsh Creation											8					0
R2-BA-06	Southeast Golden Meadow Marsh Creation											6					0
R2-BA-07	Southeast Lafitte Marsh Creation											1					0
R2-BA-08	Little Lake Dedicated Dredging near Bayou L'Ours											5					0
R2-BA-09	West Dupre Cut Marsh Creation											10					0
R2-BA-10	Red Pass Ridge and Marsh Restoration											2					0
Rank 10 thru 1 for a total of 55		0	0	0	0	0	0	0	0	0	0	0	0	0	0	0	0

Austin Feldbaum, Hazard Mitigation Director, City of New Orleans

Name, title, and entity representing



Eligible Parishes:	Signed Up To Vote
Ascension	
Assumption	
Jefferson	X
Lafourche	X
Orleans	X
Plaquemines	X
St. Charles	X
St. James	X
St. John the Baptist	X

4 projects will be selected

Proposal Number	Project Proposals	CPRA	EPA	NMFS	NFCS	USACE	USFWS	Ascension	Assumption	Jefferson	Lafourche	Orleans	Plaquemines	St. Charles	St. James	St. John	Total
R2-BA-01	Three Bayou Bay Marsh Creation												8				0
R2-BA-02	Bayou L'Ours Marsh Creation and Terracing												4				0
R2-BA-03	Bayou Chevreuil Hydrologic Restoration and Vegetative Planting												6				0
R2-BA-04	Northwest Little Lake Marsh Creation Extension												7				0
R2-BA-05	Bayou Perot West Marsh Creation												1				0
R2-BA-06	Southeast Golden Meadow Marsh Creation												3				0
R2-BA-07	Southeast Lafitte Marsh Creation												2				0
R2-BA-08	Little Lake Dedicated Dredging near Bayou L'Ours												5				0
R2-BA-09	West Dupre Cut Marsh Creation												9				0
R2-BA-10	Red Pass Ridge and Marsh Restoration												10				0
Rank 10 thru 1 for a total of 55		0	0	0	0	0	0	0	0	0	0	0	0	0	0	0	0

John Helmers, Coastal Director, Plaquemines Parish

Name, title, and entity representing



Eligible Parishes:	Signed Up To Vote
Ascension	
Assumption	
Jefferson	X
Lafourche	X
Orleans	X
Plaquemines	X
St. Charles	X
St. James	X
St. John the Baptist	X

4 projects will be selected

Proposal Number	Project Proposals	CPRA	EPA	NMFS	NRCS	USACE	USFWS		Jefferson	Lafourche	Orleans	Plaquemines	St. Charles	St. James	St. John	Total
R2-BA-01	Three Bayou Bay Marsh Creation												9			0
R2-BA-02	Bayou L'Ours Marsh Creation and Terracing												4			0
R2-BA-03	Bayou Chevreuil Hydrologic Restoration and Vegetative Planting												3			0
R2-BA-04	Northwest Little Lake Marsh Creation Extension												6			0
R2-BA-05	Bayou Perot West Marsh Creation												8			0
R2-BA-06	Southeast Golden Meadow Marsh Creation												2			0
R2-BA-07	Southeast Lafitte Marsh Creation												7			0
R2-BA-08	Little Lake Dedicated Dredging near Bayou L'Ours												5			0
R2-BA-09	West Dupre Cut Marsh Creation												10			0
R2-BA-10	Red Pass Ridge and Marsh Restoration												1			0
Rank 10 thru 1 for a total of 55		0	0	0	0	0	0		0	0	0	0	0	0	0	

Earl J. Matheme, Jr., Planning Administrator, St. Charles Parish

Name, title, and entity representing




Eligible Parishes:	Signed Up To Vote
Ascension	
Assumption	
Jefferson	X
Lafourche	X
Orleans	X
Plaquemines	X
St. Charles	X
St. James	X
St. John the Baptist	X

4 projects will be selected

Proposal Number	Project Proposals	CPRA	EPA	NMFS	NRCS	USACE	USFWS	Ascension	Assumption	Jefferson	Lafourche	Orleans	Plaquemines	St. Charles	St. James	St. John	Total
R2-BA-01	Three Bayou Bay Marsh Creation														7		0
R2-BA-02	Bayou L'Ours Marsh Creation and Terracing														4		0
R2-BA-03	Bayou Chevreuil Hydrologic Restoration and Vegetative Planting														10		0
R2-BA-04	Northwest Little Lake Marsh Creation Extension														3		0
R2-BA-05	Bayou Perot West Marsh Creation														9		0
R2-BA-06	Southeast Golden Meadow Marsh Creation														5		0
R2-BA-07	Southeast Lafitte Marsh Creation														6		0
R2-BA-08	Little Lake Dedicated Dredging near Bayou L'Ours														2		0
R2-BA-09	West Dupre Cut Marsh Creation														8		0
R2-BA-10	Red Pass Ridge and Marsh Restoration														1		0
Rank 10 thru 1 for a total of 55		0	0	0	0	0	0	0	0	0	0	0	0	0	0	0	0

Marrill McKarry, Coastal Zone/Floodplain Manager, St. James Parish Gc

Name, title, and entity representing



Eligible Parishes:	Signed Up To Vote
Ascension	
Assumption	
Jefferson	X
Lafourche	X
Orleans	X
Plaquemines	X
St. Charles	X
St. James	X
St. John the Baptist	X

4 projects will be selected

Proposal Number	Project Proposals	CPRA	EPA	NMFS	NRCS	USACE	USFWS	Ascension	Assumption	Jefferson	Lafourche	Orleans	Plaquemines	St. Charles	St. James	St. John	Total
R2-BA-01	Three Bayou Bay Marsh Creation															5	0
R2-BA-02	Bayou L'Ours Marsh Creation and Terracing															6	0
R2-BA-03	Bayou Chevreuil Hydrologic Restoration and Vegetative Planting															10	0
R2-BA-04	Northwest Little Lake Marsh Creation Extension															1	0
R2-BA-05	Bayou Perot West Marsh Creation															3	0
R2-BA-06	Southeast Golden Meadow Marsh Creation															9	0
R2-BA-07	Southeast Lafitte Marsh Creation															2	0
R2-BA-08	Little Lake Dedicated Dredging near Bayou L'Ours															4	0
R2-BA-09	West Dupre Cut Marsh Creation															8	0
R2-BA-10	Red Pass Ridge and Marsh Restoration															7	0
Rank 10 thru 1 for a total of 55		0	0	0	0	0	0	0	0	0	0	0	0	0	0	0	

Dov Block, Graduate Assistant, St. John the Baptist Parish

Name, title, and entity representing



Eligible Parishes:	Signed Up To Vote
Ascension	
Assumption	
Jefferson	X
Lafourche	X
Orleans	X
Plaquemines	X
St. Charles	X
St. James	X
St. John the Baptist	X

4 projects will be selected

Proposal Number	Project Proposals	CPRA	EPA	NMFS	NRCS	USACE	USFWS	Assumption	Lafourche	Iberia	St. Martin	St. Mary	Terrebonne	Total
R3-TE-09	Eastern Terrebone Landbridge Marsh Creation Increment 1	7	5	8	6	8	9		9			5	7	64
R3-TE-01	Bayou Jean Lacroix Marsh Creation	4	7	3	7	5	6		4			8	8	52
R3-TE-02	Carencro Bayou Diversion	9	9	1	9	1	4		6			6	6	51
R3-TE-08	Bayou Barre Marsh Creation (Eastern Terrebonne Landbridge Increment 1)	2	2	5	3	4	7		7			9	9	48
R3-TE-04	Sevin West Landbridge Creation	8	6	7	2	9	5		8			1	1	47
R3-TE-03	West Lake De Cade Marsh Creation	5	3	9	5	3	8		1			4	4	42
R3-TE-07	Lake Pagie Small Scale Marsh Restoration	6	1	2	8	2	3		5			7	5	39
R3-TE-05	West Bayou Jean Lacroix Landbridge Creation	1	4	6	4	7	2		3			2	2	31
R3-TE-06	Lake Billiot and Eastern Terrebonne Landbridge Restoration	3	8	4	1	6	1		2			3	3	31
	Rank 9 thru 1 for a total of 45	45	45	45	45	45	45	0	45	0	0	45	45	

Name, title, and entity representing

Signature

Eligible Parishes:	Signed Up To Vote
Assumption	
Lafourche	X
Iberia	X
St. Martin	
St. Mary	X
Terrebonne	X

4 projects will be selected

Proposal Number	Project Proposals	CPRA	EPA	NMFS	NRCS	USACE	USFWS	Assumption	Lafourche	Iberia	St. Martin	St. Mary	Terrebonne	Total
R3-TE-01	Bayou Jean Lacroix Marsh Creation	4												0
R3-TE-02	Carencro Bayou Diversion	9												0
R3-TE-03	West Lake De Cade Marsh Creation	5												0
R3-TE-04	Sevin West Landbridge Creation	8												0
R3-TE-05	West Bayou Jean Lacroix Landbridge Creation	1												0
R3-TE-06	Lake Billiot and Eastern Terrebone Landbridge Restoration	3												0
R3-TE-07	Lake Pagie Small Scale Marsh Restoration	6												0
R3-TE-08	Bayou Barre Marsh Creation (Eastern Terrebonne Landbridge Increment 1)	2												0
R3-TE-09	Eastern Terrebone Landbridge Marsh Creation Increment 1	7												0
	Rank 9 thru 1 for a total of 45	0	0	0	0	0	0	0	0	0	0	0	0	

Brian Lezina, Coastal Resources Administrator, CPRA

Name, title, and entity representing



Eligible Parishes:	Signed Up To Vote
Assumption	
Lafourche	X
Iberia	X
St. Martin	
St. Mary	X
Terrebonne	X

4 projects will be selected

Proposal Number	Project Proposals	CPRA	EPA	NMFS	NRCS	USACE	USFWS	Assumption	Lafourche	Iberia	St. Martin	St. Mary	Terrebonne	Total
R3-TE-01	Bayou Jean Lacroix Marsh Creation		7											0
R3-TE-02	Carencro Bayou Diversion		9											0
R3-TE-03	West Lake De Cade Marsh Creation		3											0
R3-TE-04	Sevin West Landbridge Creation		6											0
R3-TE-05	West Bayou Jean Lacroix Landbridge Creation		4											0
R3-TE-06	Lake Billiot and Eastern Terrebone Landbridge Restoration		8											0
R3-TE-07	Lake Pagie Small Scale Marsh Restoration		1											0
R3-TE-08	Bayou Barre Marsh Creation (Eastern Terrebonne Landbridge Increment 1)		2											0
R3-TE-09	Eastern Terrebone Landbridge Marsh Creation Increment 1		5											0
	Rank 9 thru 1 for a total of 45	0	0	0	0	0	0	0	0	0	0	0	0	

Karen McCormick, CWPPRA Tech Rep, EPA

Name, title, and entity representing



Eligible Parishes:	Signed Up To Vote
Assumption	
Lafourche	X
Iberia	X
St. Martin	
St. Mary	X
Terrebonne	X

4 projects will be selected

Proposal Number	Project Proposals	CPRA	EPA	NMFS	NRCS	USACE	USFWS	Assumption	Lafourche	Iberia	St. Martin	St. Mary	Terrebonne	Total
R3-TE-01	Bayou Jean Lacroix Marsh Creation			3										0
R3-TE-02	Carencro Bayou Diversion			1										0
R3-TE-03	West Lake De Cade Marsh Creation			9										0
R3-TE-04	Sevin West Landbridge Creation			7										0
R3-TE-05	West Bayou Jean Lacroix Landbridge Creation			6										0
R3-TE-06	Lake Billiot and Eastern Terrebonne Landbridge Restoration			4										0
R3-TE-07	Lake Pagie Small Scale Marsh Restoration			2										0
R3-TE-08	Bayou Barre Marsh Creation (Eastern Terrebonne Landbridge Increment 1)			5										0
R3-TE-09	Eastern Terrebonne Landbridge Marsh Creation Increment 1			8										0
	Rank 9 thru 1 for a total of 45	0	0	0	0	0	0	0	0	0	0	0	0	

Jason Kroll, Civil Engineer, US Department of Commerce NMFS

Name, title, and entity representing



Eligible Parishes:	Signed Up To Vote
Assumption	
Lafourche	X
Iberia	X
St. Martin	
St. Mary	X
Terrebonne	X

4 projects will be selected

Proposal Number	Project Proposals	CPRA	EPA	NMFS	NRCS	USACE	USFWS	Assumption	Lafourche	Iberia	St. Martin	St. Mary	Terrebonne	Total
R3-TE-01	Bayou Jean Lacroix Marsh Creation				7									0
R3-TE-02	Carencro Bayou Diversion				9									0
R3-TE-03	West Lake De Cade Marsh Creation				5									0
R3-TE-04	Sevin West Landbridge Creation				2									0
R3-TE-05	West Bayou Jean Lacroix Landbridge Creation				4									0
R3-TE-06	Lake Billiot and Eastern Terrebone Landbridge Restoration				1									0
R3-TE-07	Lake Pagie Small Scale Marsh Restoration				8									0
R3-TE-08	Bayou Barre Marsh Creation (Eastern Terrebonne Landbridge Increment 1)				3									0
R3-TE-09	Eastern Terrebone Landbridge Marsh Creation Increment 1				6									0
	Rank 9 thru 1 for a total of 45	0	0	0	0	0	0	0	0	0	0	0	0	

Angela Trahan, NRCS

Name, title, and entity representing



Eligible Parishes:	Signed Up To Vote
Assumption	
Lafourche	X
Iberia	X
St. Martin	
St. Mary	X
Terrebonne	X

4 projects will be selected

Proposal Number	Project Proposals	CPRA	EPA	NMFS	NRCS	USACE	USFWS	Assumption	Lafourche	Iberia	St. Martin	St. Mary	Terrebonne	Total
R3-TE-01	Bayou Jean Lacroix Marsh Creation					5								0
R3-TE-02	Carencro Bayou Diversion					1								0
R3-TE-03	West Lake De Cade Marsh Creation					3								0
R3-TE-04	Sevin West Landbridge Creation					9								0
R3-TE-05	West Bayou Jean Lacroix Landbridge Creation					7								0
R3-TE-06	Lake Billiot and Eastern Terrebone Landbridge Restoration					6								0
R3-TE-07	Lake Pagie Small Scale Marsh Restoration					2								0
R3-TE-08	Bayou Barre Marsh Creation (Eastern Terrebonne Landbridge Increment 1)					4								0
R3-TE-09	Eastern Terrebone Landbridge Marsh Creation Increment 1					8								0
	Rank 9 thru 1 for a total of 45	0	0	0	0	0	0	0	0	0	0	0	0	

Brad Inman, Branch Chief, USACE

Name, title, and entity representing



Eligible Parishes:	Signed Up To Vote
Assumption	
Lafourche	X
Iberia	X
St. Martin	
St. Mary	X
Terrebonne	X

4 projects will be selected

Proposal Number	Project Proposals	CPRA	EPA	NMFS	NRCS	USACE	USFWS	Assumption	Lafourche	Iberia	St. Martin	St. Mary	Terrebonne	Total
R3-TE-01	Bayou Jean Lacroix Marsh Creation						6							0
R3-TE-02	Carencro Bayou Diversion						4							0
R3-TE-03	West Lake De Cade Marsh Creation						8							0
R3-TE-04	Sevin West Landbridge Creation						5							0
R3-TE-05	West Bayou Jean Lacroix Landbridge Creation						2							0
R3-TE-06	Lake Billiot and Eastern Terrebonne Landbridge Restoration						1							0
R3-TE-07	Lake Pagie Small Scale Marsh Restoration						3							0
R3-TE-08	Bayou Barre Marsh Creation (Eastern Terrebonne Landbridge Increment 1)						7							0
R3-TE-09	Eastern Terrebonne Landbridge Marsh Creation Increment 1						9							0
	Rank 9 thru 1 for a total of 45	0	0	0	0	0	0	0	0	0	0	0	0	

Kevin Roy, FWS

Name, title, and entity representing




Eligible Parishes:	Signed Up To Vote
Assumption	
Lafourche	X
Iberia	X
St. Martin	
St. Mary	X
Terrebonne	X

4 projects will be selected

Proposal Number	Project Proposals	CPRA	EPA	NMFS	NRCS	USACE	USEWS	Assumption	Lafourche	Iberia	St. Martin	St. Mary	Terrebonne	Total
R3-TE-01	Bayou Jean Lacroix Marsh Creation								4					0
R3-TE-02	Carencro Bayou Diversion								6					0
R3-TE-03	West Lake De Cade Marsh Creation								1					0
R3-TE-04	Sevin West Landbridge Creation								8					0
R3-TE-05	West Bayou Jean Lacroix Landbridge Creation								3					0
R3-TE-06	Lake Billiot and Eastern Terrebone Landbridge Restoration								2					0
R3-TE-07	Lake Pagie Small Scale Marsh Restoration								5					0
R3-TE-08	Bayou Barre Marsh Creation (Eastern Terrebonne Landbridge Increment 1)								7					0
R3-TE-09	Eastern Terrebone Landbridge Marsh Creation Increment 1								9					0
Rank 9 thru 1 for a total of 45		0	0	0	0	0	0	0	0	0	0	0	0	0

Amanda Voisin, CZM Administrator, Lafourche Parish Grant
 Name, title, and entity representing



Eligible Parishes:	Signed Up To Vote
Assumption	
Lafourche	X
Iberia	X
St. Martin	
St. Mary	X
Terrebonne	X

4 projects will be selected

PPL 33

Region 3 - TERREBONNE BASIN

Proposal Number	Project Proposals	CPRA	EPA	NMFS	NRCS	USACE	USFWS	Assumption	Lafourche	Iberia	St. Martin	St. Mary	Terrebonne	Total
R3-TE-01	Bayou Jean Lacroix Marsh Creation											8		0
R3-TE-02	Carencro Bayou Diversion											6		0
R3-TE-03	West Lake De Cade Marsh Creation											4		0
R3-TE-04	Sevin West Landbridge Creation											1		0
R3-TE-05	West Bayou Jean Lacroix Landbridge Creation											2		0
R3-TE-06	Lake Billiot and Eastern Terrebone Landbridge Restoration											3		0
R3-TE-07	Lake Pagie Small Scale Marsh Restoration											7		0
R3-TE-08	Bayou Barre Marsh Creation (Eastern Terrebonne Landbridge Increment 1)											9		0
R3-TE-09	Eastern Terrebone Landbridge Marsh Creation Increment 1											5		0
	Rank 9 thru 1 for a total of 45	0	0	0	0	0	0	0	0	0	0	0	0	0

Henry C. LaGrange, Chief Administrative Officer, St. Mary Parish Govt

Name, title, and entity representing



Eligible Parishes:	Signed Up To Vote
Assumption	
Lafourche	X
Iberia	X
St. Martin	
St. Mary	X
Terrebonne	X

4 projects will be selected

Proposal Number	Project Proposals	CPRA	EPA	NMFS	NRCS	USACE	USFWS	Assumption	Lafourche	Iberia	St. Martin	St. Mary	Terrebonne	Total
R3-TE-01	Bayou Jean Lacroix Marsh Creation												8	0
R3-TE-02	Carencro Bayou Diversion												6	0
R3-TE-03	West Lake De Cade Marsh Creation												4	0
R3-TE-04	Sevin West Landbridge Creation												1	0
R3-TE-05	West Bayou Jean Lacroix Landbridge Creation												2	0
R3-TE-06	Lake Billiot and Eastern Terrebone Landbridge Restoration												3	0
R3-TE-07	Lake Pagie Small Scale Marsh Restoration												5	0
R3-TE-08	Bayou Barre Marsh Creation (Eastern Terrebonne Landbridge Increment 1)												9	0
R3-TE-09	Eastern Terrebone Landbridge Marsh Creation Increment 1												7	0
	Rank 9 thru 1 for a total of 45	0	0	0	0	0	0	0	0	0	0	0	0	

Mart J. Black, Coastal Restoration Director for Terrebonne Parish



Signature

Eligible Parishes:	Signed Up To Vote
Assumption	
Lafourche	X
Iberia	X
St. Martin	
St. Mary	X
Terrebonne	X

4 projects will be selected

Region 3 - TECHE-VERMILION BASIN

Proposal Number	Project Proposals	CPRA	EPA	NMFS	NRCS	USACE	USFWS	Iberia	St Mary	Vermilion	Total
R3-TV-02	Freshwater Bayou East Marsh Restoration	4	3	4	4	2	4		3	3	27
R3-TV-01	South Avery Island Marsh Creation and Shoreline Enhancement	3	2	2	3	4	3		2	4	23
R3-TV-04	Southeast Marsh Island Marsh Creation and Nourishment	1	4	3	2	1	1		4	1	17
R3-TV-03	West Vermilion Marsh Creation and Shoreline Protection	2	1	1	1	3	2		1	2	13
	Rank 4 thru 1 for a total of 10	10	10	10	10	10	10	0	10	10	

Name, title, and entity representing

Signature

Eligible Parishes:	Signed Up To Vote
Iberia	X
St. Mary	X
Vermilion	X


2 projects will be selected

Region 3 - TECHE-VERMILION BASIN

Proposal Number	Project Proposals	CPRA	EPA	NMFS	NRCS	USACE	USFWS	Iberia	St Mary	Vermilion	Total
R3-TV-01	South Avery Island Marsh Creation and Shoreline Enhancement	3									0
R3-TV-02	Freshwater Bayou East Marsh Restoration	4									0
R3-TV-03	West Vermilion Marsh Creation and Shoreline Protection	2									0
R3-TV-04	Southeast Marsh Island Marsh Creation and Nourishment	1									0
	Rank 4 thru 1 for a total of 10	0	0	0	0	0	0	0	0	0	

Brian Lezina, Coastal Resources Administrator, CPRA

Name, title, and entity representing



Signature

Eligible Parishes:	Signed Up To Vote
Iberia	X
St. Mary	X
Vermilion	X


2 projects will be selected

Region 3 - TECHE-VERMILION BASIN

Proposal Number	Project Proposals	CPRA	EPA	NMFS	NRCS	USACE	USFWS	Iberia	St Mary	Vermilion	Total
R3-TV-01	South Avery Island Marsh Creation and Shoreline Enhancement		2								0
R3-TV-02	Freshwater Bayou East Marsh Restoration		3								0
R3-TV-03	West Vermilion Marsh Creation and Shoreline Protection		1								0
R3-TV-04	Southeast Marsh Island Marsh Creation and Nourishment		4								0
	Rank 4 thru 1 for a total of 10	0	0	0	0	0	0	0	0	0	

Karen McCormick, CWPPRA Tech Rep, EPA

Name, title, and entity representing



Signature

Eligible Parishes:	Signed Up To Vote
Iberia	X
St. Mary	X
Vermilion	X

2 projects will be selected


PPL 33

Region 3 - TECHE-VERMILION BASIN

Proposal Number	Project Proposals	CPRA	EPA	NMFS	NRCS	USACE	USFWS	Iberia	St Mary	Vermilion	Total
R3-TV-01	South Avery Island Marsh Creation and Shoreline Enhancement			2							0
R3-TV-02	Freshwater Bayou East Marsh Restoration			4							0
R3-TV-03	West Vermilion Marsh Creation and Shoreline Protection			1							0
R3-TV-04	Southeast Marsh Island Marsh Creation and Nourishment			3							0
	Rank 4 thru 1 for a total of 10	0	0	0	0	0	0	0	0	0	

Jason Kroll, Civil Engineer, US Department of Commerce NMFS

Name, title, and entity representing



Signature

Eligible Parishes:	Signed Up To Vote
Iberia	X
St. Mary	X
Vermilion	X

2 projects will be selected


PPL 33

Region 3 - TECHE-VERMILION BASIN

Proposal Number	Project Proposals	CPRA	EPA	NMFS	NRCS	USACE	USFWS	Iberia	St Mary	Vermilion	Total
R3-TV-01	South Avery Island Marsh Creation and Shoreline Enhancement				3						0
R3-TV-02	Freshwater Bayou East Marsh Restoration				4						0
R3-TV-03	West Vermilion Marsh Creation and Shoreline Protection				1						0
R3-TV-04	Southeast Marsh Island Marsh Creation and Nourishment				2						0
	Rank 4 thru 1 for a total of 10	0	0	0	0	0	0	0	0	0	

Angela Trahan, NRCS

Name, title, and entity representing



Signature

Eligible Parishes:	Signed Up To Vote
Iberia	X
St. Mary	X
Vermilion	X


2 projects will be selected

Region 3 - TECHE-VERMILION BASIN

Proposal Number	Project Proposals	CPRA	EPA	NMFS	NRCS	USACE	USFWS	Iberia	St Mary	Vermilion	Total
R3-TV-01	South Avery Island Marsh Creation and Shoreline Enhancement					4					0
R3-TV-02	Freshwater Bayou East Marsh Restoration					2					0
R3-TV-03	West Vermilion Marsh Creation and Shoreline Protection					3					0
R3-TV-04	Southeast Marsh Island Marsh Creation and Nourishment					1					0
	Rank 4 thru 1 for a total of 10	0	0	0	0	0	0	0	0	0	

Brad Inman, Branch Chief, USACE

Name, title, and entity representing



Signature

Eligible Parishes:	Signed Up To Vote
Iberia	X
St. Mary	X
Vermilion	X

2 projects will be selected


PPL 33

Region 3 - TECHE-VERMILION BASIN

Proposal Number	Project Proposals	CPRA	EPA	NMFS	NRCS	USACE	USFWS	Iberia	St Mary	Vermilion	Total
R3-TV-01	South Avery Island Marsh Creation and Shoreline Enhancement						3				0
R3-TV-02	Freshwater Bayou East Marsh Restoration						4				0
R3-TV-03	West Vermilion Marsh Creation and Shoreline Protection						2				0
R3-TV-04	Southeast Marsh Island Marsh Creation and Nourishment						1				0
	Rank 4 thru 1 for a total of 10	0	0	0	0	0	0	0	0	0	

Kevin Roy, FWS

Name, title, and entity representing



Signature

Eligible Parishes:	Signed Up To Vote
Iberia	X
St. Mary	X
Vermilion	X

2 projects will be selected

Proposal Number	Project Proposals	CPRA	EPA	NMFS	NRCS	USACE	USFWS	Iberia	St Mary	Vermilion	Total
R3-TV-01	South Avery Island Marsh Creation and Shoreline Enhancement								2		0
R3-TV-02	Freshwater Bayou East Marsh Restoration								3		0
R3-TV-03	West Vermilion Marsh Creation and Shoreline Protection								1		0
R3-TV-04	Southeast Marsh Island Marsh Creation and Nourishment								4		0
	Rank 4 thru 1 for a total of 10	0	0	0	0	0	0	0	0	0	

Henry C. LaGrange, Chief Administrative Officer, St. Mary Parish Government

Name, title, and entity representing



Eligible Parishes:	Signed Up To Vote
Iberia	X
St. Mary	X
Vermilion	X


2 projects will be selected

PPL 33

Region 3 - TECHE-VERMILION BASIN

Proposal Number	Project Proposals	CPRA	EPA	NMFS	NRCS	USACE	USFWS	Iberia	St Mary	Vermilion	Total
R3-TV-01	South Avery Island Marsh Creation and Shoreline Enhancement									4	0
R3-TV-02	Freshwater Bayou East Marsh Restoration									3	0
R3-TV-03	West Vermilion Marsh Creation and Shoreline Protection									2	0
R3-TV-04	Southeast Marsh Island Marsh Creation and Nourishment									1	0
	Rank 4 thru 1 for a total of 10	0	0	0	0	0	0	0	0	0	

Vermilion Parish Police Jury Challege
 Name, title, and entity representing



Signature

Eligible Parishes:	Signed Up To Vote
Iberia	X
St. Mary	X
Vermilion	X

2 projects will be selected

PPL 33

Region 4 - MERMENAU BASIN

Proposal Number	Project Proposals	CPRA	EPA	NMFS	NRCS	USACE	USFWS	Cameron	Vermilion	Total
R4-ME-02	Gulf Shoreline Protection West	3	1	2	2	3	3	3	2	19
R4-ME-01	South Pecan Island Restoration	2	3	1	1	2	2	1	3	15
R4-ME-03	North Hog Bayou Marsh Creation and Terracing	1	2	3	3	1	1	2	1	14
	Rank 3 thru 1 for a total of 6	6	6	6	6	6	6	6	6	

Name, title, and entity representing

Signature

Eligible Parishes:	Signed Up To Vote
Cameron	X
Vermilion	X

2 projects will be selected

PPL 33

Region 4 - MERMENAU BASIN

Proposal Number	Project Proposals	CPRA	EPA	NMFS	NRCS	USACE	USFWS	Cameron	Vermilion	Total
R4-ME-01	South Pecan Island Restoration	2								0
R4-ME-02	Gulf Shoreline Protection West	3								0
R4-ME-03	North Hog Bayou Marsh Creation and Terracing	1								0
	Rank 3 thru 1 for a total of 6	0	0	0	0	0	0	0	0	

Brian Lezina, Coastal Resources Administrator, CPRA

Name, title, and entity representing



Signature

Eligible Parishes:	Signed Up To Vote
Cameron	X
Vermilion	X

2 projects will be selected

PPL 33

Region 4 - MERMENAU BASIN

Proposal Number	Project Proposals	CPRA	EPA	NMFS	NRCS	USACE	USFWS	Cameron	Vermilion	Total
R4-ME-01	South Pecan Island Restoration		3							0
R4-ME-02	Gulf Shoreline Protection West		1							0
R4-ME-03	North Hog Bayou Marsh Creation and Terracing		2							0
	Rank 3 thru 1 for a total of 6	0	0	0	0	0	0	0	0	

Karen McCormick, CWPPRA Tech Rep, EPA

Name, title, and entity representing



Signature

Eligible Parishes:	Signed Up To Vote
Cameron	X
Vermilion	X

2 projects will be selected

PPL 33

Region 4 - MERMENAU BASIN

Proposal Number	Project Proposals	CPRA	EPA	NMFS	NRCS	USACE	USFWS	Cameron	Vermilion	Total
R4-ME-01	South Pecan Island Restoration			1						0
R4-ME-02	Gulf Shoreline Protection West			2						0
R4-ME-03	North Hog Bayou Marsh Creation and Terracing			3						0
	Rank 3 thru 1 for a total of 6	0	0	0	0	0	0	0	0	

Jason Kroll, Civil Engineer, US Department of Commerce NMFS

Name, title, and entity representing



Signature

Eligible Parishes:	Signed Up To Vote
Cameron	X
Vermilion	X

2 projects will be selected

PPL 33

Region 4 - MERMENAU BASIN

Proposal Number	Project Proposals	CPRA	EPA	NMFS	NRCS	USACE	USFWS	Cameron	Vermilion	Total
R4-ME-01	South Pecan Island Restoration				1					0
R4-ME-02	Gulf Shoreline Protection West				2					0
R4-ME-03	North Hog Bayou Marsh Creation and Terracing				3					0
	Rank 3 thru 1 for a total of 6	0	0	0	0	0	0	0	0	

Angela Trahan, NRCS

Name, title, and entity representing



Signature

Eligible Parishes:	Signed Up To Vote
Cameron	X
Vermilion	X

2 projects will be selected

PPL 33

Region 4 - MERMENAU BASIN

Proposal Number	Project Proposals	CPRA	EPA	NMFS	NRCS	USACE	USFWS	Cameron	Vermilion	Total
R4-ME-01	South Pecan Island Restoration					2				0
R4-ME-02	Gulf Shoreline Protection West					3				0
R4-ME-03	North Hog Bayou Marsh Creation and Terracing					1				0
	Rank 3 thru 1 for a total of 6	0	0	0	0	0	0	0	0	

Brad Inman, Branch Chief, USACE

Name, title, and entity representing



Signature

Eligible Parishes:	Signed Up To Vote
Cameron	X
Vermilion	X

2 projects will be selected

PPL 33

Region 4 - MERMENAU BASIN

Proposal Number	Project Proposals	CPRA	EPA	NMFS	NRCS	USACE	USFWS	Cameron	Vermilion	Total
R4-ME-01	South Pecan Island Restoration						2			0
R4-ME-02	Gulf Shoreline Protection West						3			0
R4-ME-03	North Hog Bayou Marsh Creation and Terracing						1			0
	Rank 3 thru 1 for a total of 6	0	0	0	0	0	0	0	0	

Kevin Roy, FWS

Name, title, and entity representing



Signature

Eligible Parishes:	Signed Up To Vote
Cameron	X
Vermilion	X

2 projects will be selected


PPL 33

Region 4 - MERMENTAU BASIN

Proposal Number	Project Proposals	CPRA	EPA	NMFS	NRCS	USACE	USFWS	Cameron	Vermilion	Total
R4-ME-01	South Pecan Island Restoration							1		0
R4-ME-02	Gulf Shoreline Protection West							3		0
R4-ME-03	North Hog Bayou Marsh Creation and Terracing							2		0
	Rank 3 thru 1 for a total of 6	0	0	0	0	0	0	0	0	

Kara Bonsall, Coastal Zone Administrator, Cameron Parish Police Jury

Name, title, and entity representing



Eligible Parishes:	Signed Up To Vote
Cameron	X
Vermilion	X

2 projects will be selected

PPL 33

Region 4 - MERMENTAU BASIN

Proposal Number	Project Proposals	CPRA	EPA	NMFS	NRCS	USACE	USFWS	Cameron	Vermilion	Total
R4-ME-01	South Pecan Island Restoration								3	0
R4-ME-02	Gulf Shoreline Protection West								2	0
R4-ME-03	North Hog Bayou Marsh Creation and Terracing								1	0
	Rank 3 thru 1 for a total of 6	0	0	0	0	0	0	0	0	

Vermilion Parish Police Jury Chad Geze
Name, title, and entity representing

[Redacted Signature]

Eligible Parishes:	Signed Up To Vote
Cameron	X
Vermilion	X

2 projects will be selected

PPL 33

Region 4 - CALCASIEU-SABINE BASIN

Proposal Number	Project Proposals	CPRA	EPA	NMFS	NRCS	USACE	USFWS	Cameron	Calcasieu	Total
R4-CS-03	Sweet Lake Marsh Creation	1	2	4	3	3	2	4	4	23
R4-CS-04	Sabine Lake Hydrologic Restoration and Marsh Creation	4	1	3	4	4	3	2	2	23
R4-CS-01	West Cove South Marsh Creation	3	3	2	2	2	4	1	1	18
R4-CS-02	Mud Lake South Marsh Creation	2	4	1	1	1	1	3	3	16
	Rank 4 thru 1 for a total of 10	10	10	10	10	10	10	10	10	

Name, title, and entity representing

Signature

Eligible Parishes:	Signed Up To Vote
Calcasieu	X
Cameron	X

2 projects will be selected

PPL 33

Region 4 - CALCASIEU-SABINE BASIN

Proposal Number	Project Proposals	CPRA	EPA	NMFS	NRCS	USACE	USFWS	Cameron	Calcasieu	Total
R4-CS-01	West Cove South Marsh Creation	3								0
R4-CS-02	Mud Lake South Marsh Creation	2								0
R4-CS-03	Sweet Lake Marsh Creation	1								0
R4-CS-04	Sabine Lake Hydrologic Restoration and Marsh Creation	4								0
	Rank 4 thru 1 for a total of 10	0	0	0	0	0	0	0	0	

Brian Lezina, Coastal Resources Administrator, CPRA

Name, title, and entity representing

[Redacted Signature]

Signature

Eligible Parishes:	Signed Up To Vote
Calcasieu	X
Cameron	X

2 projects will be selected

PPL 33

Region 4 - CALCASIEU-SABINE BASIN

Proposal Number	Project Proposals	CPRA	EPA	NMFS	NRCS	USACE	USFWS	Cameron	Calcasieu	Total
R4-CS-01	West Cove South Marsh Creation		3							0
R4-CS-02	Mud Lake South Marsh Creation		4							0
R4-CS-03	Sweet Lake Marsh Creation		2							0
R4-CS-04	Sabine Lake Hydrologic Restoration and Marsh Creation		1							0
	Rank 4 thru 1 for a total of 10	0	0	0	0	0	0	0	0	

Karen McCormick, CWPPRA Tech Rep, EPA

Name, title, and entity representing

[Redacted Signature]

Eligible Parishes:	Signed Up To Vote
Calcasieu	X
Cameron	X

2 projects will be selected

PPL 33

Region 4 - CALCASIEU-SABINE BASIN

Proposal Number	Project Proposals	CPRA	EPA	NMFS	NRCS	USACE	USFWS	Cameron	Calcasieu	Total
R4-CS-01	West Cove South Marsh Creation			2						0
R4-CS-02	Mud Lake South Marsh Creation			1						0
R4-CS-03	Sweet Lake Marsh Creation			4						0
R4-CS-04	Sabine Lake Hydrologic Restoration and Marsh Creation			3						0
	Rank 4 thru 1 for a total of 10	0	0	0	0	0	0	0	0	

Jason Kroll, Civil Engineer, US Department of Commerce NMFS

Name, title, and entity representing

[Redacted Signature]

Eligible Parishes:	Signed Up To Vote
Calcasieu	X
Cameron	X

2 projects will be selected

PPL 33

Region 4 - CALCASIEU-SABINE BASIN

Proposal Number	Project Proposals	CPRA	EPA	NMFS	NRCS	USACE	USFWS	Cameron	Calcasieu	Total
R4-CS-01	West Cove South Marsh Creation				2					0
R4-CS-02	Mud Lake South Marsh Creation				1					0
R4-CS-03	Sweet Lake Marsh Creation				3					0
R4-CS-04	Sabine Lake Hydrologic Restoration and Marsh Creation				4					0
	Rank 4 thru 1 for a total of 10	0	0	0	0	0	0	0	0	

Angela Trahan, NRCS

Name, title, and entity representing

[Redacted Signature]

Eligible Parishes:	Signed Up To Vote
Calcasieu	X
Cameron	X

2 projects will be selected

PPL 33

Region 4 - CALCASIEU-SABINE BASIN

Proposal Number	Project Proposals	CPRA	EPA	NMFS	NRCS	USACE	USFWS	Cameron	Calcasieu	Total
R4-CS-01	West Cove South Marsh Creation					2				0
R4-CS-02	Mud Lake South Marsh Creation					1				0
R4-CS-03	Sweet Lake Marsh Creation					3				0
R4-CS-04	Sabine Lake Hydrologic Restoration and Marsh Creation					4				0
	Rank 4 thru 1 for a total of 10	0	0	0	0	0	0	0	0	

Brad Inman, Branch Chief, USACE

Name, title, and entity representing

[Redacted Signature]

Eligible Parishes:	Signed Up To Vote
Calcasieu	X
Cameron	X

2 projects will be selected

PPL 33

Region 4 - CALCASIEU-SABINE BASIN

Proposal Number	Project Proposals	CPRA	EPA	NMFS	NRCS	USACE	USFWS	Cameron	Calcasieu	Total
R4-CS-01	West Cove South Marsh Creation						4			0
R4-CS-02	Mud Lake South Marsh Creation						1			0
R4-CS-03	Sweet Lake Marsh Creation						2			0
R4-CS-04	Sabine Lake Hydrologic Restoration and Marsh Creation						3			0
	Rank 4 thru 1 for a total of 10	0	0	0	0	0	0	0	0	

Kevin Roy, FWS

Name, title, and entity representing



Signature

Eligible Parishes:	Signed Up To Vote
Calcasieu	X
Cameron	X

2 projects will be selected


PPL 33

Region 4 - CALCASIEU-SABINE BASIN

Proposal Number	Project Proposals	CPRA	EPA	NMFS	NRCS	USACE	USFWS	Cameron	Calcasieu	Total
R4-CS-01	West Cove South Marsh Creation							1		0
R4-CS-02	Mud Lake South Marsh Creation							3		0
R4-CS-03	Sweet Lake Marsh Creation							4		0
R4-CS-04	Sabine Lake Hydrologic Restoration and Marsh Creation							2		0
	Rank 4 thru 1 for a total of 10	0	0	0	0	0	0	0	0	

Kara Bonsall, Coastal Zone Administrator, Cameron Parish Police Jury

Name, title, and entity representing



Eligible Parishes:	Signed Up To Vote
Calcasieu	X
Cameron	X

2 projects will be selected


PPL 33

Region 4 - CALCASIEU-SABINE BASIN

Proposal Number	Project Proposals	CPRA	EPA	NMFS	NRCS	USACE	USFWS	Cameron	Calcasieu	Total
R4-CS-01	West Cove South Marsh Creation								1	0
R4-CS-02	Mud Lake South Marsh Creation								3	0
R4-CS-03	Sweet Lake Marsh Creation								4	0
R4-CS-04	Sabine Lake Hydrologic Restoration and Marsh Creation								2	0
	Rank 4 thru 1 for a total of 10	0	0	0	0	0	0	0	0	

Susan Mouton, Coastal Zone Manager, Calcasieu Parish Police Jury

Name, title, and entity representing



Signature

Eligible Parishes:	Signed Up To Vote
Calcasieu	X
Cameron	X

2 projects will be selected