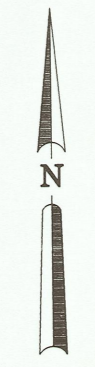
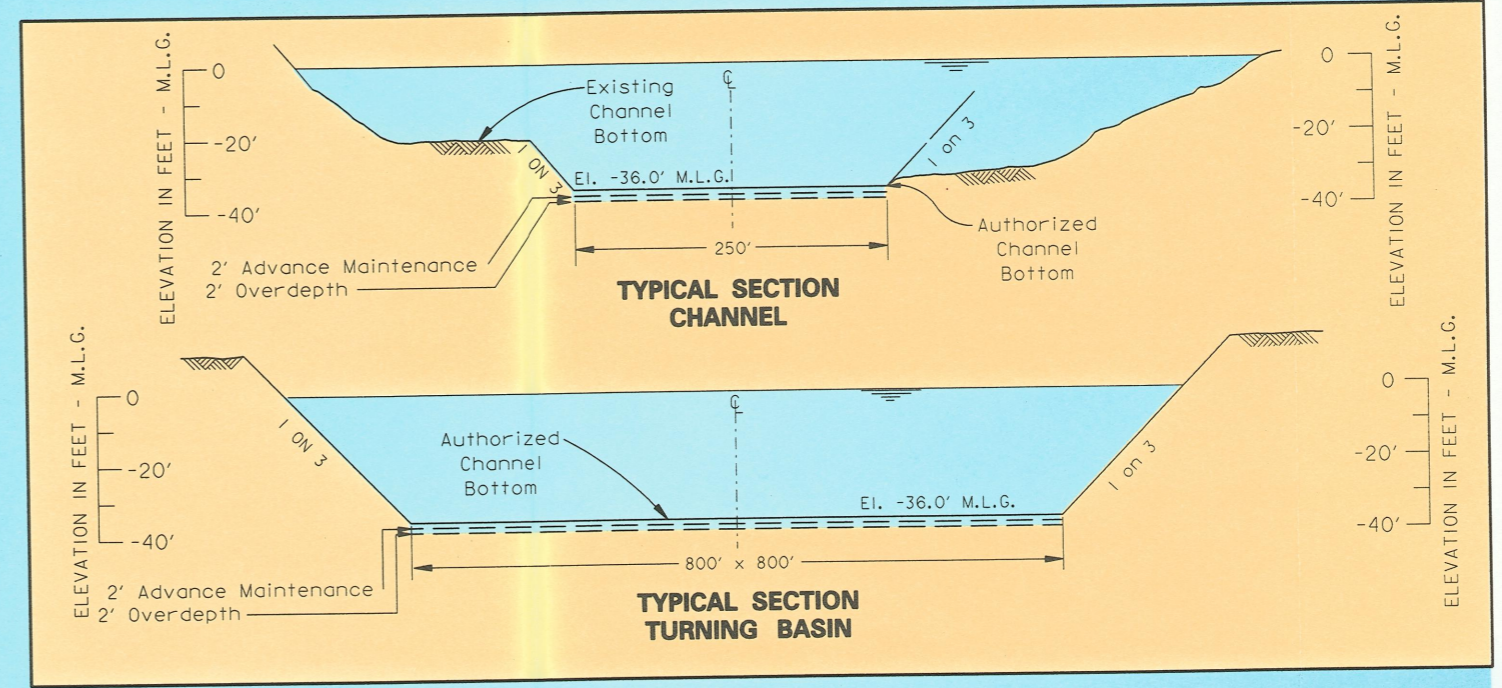
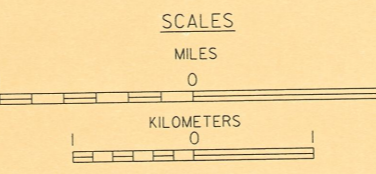


NOTE: See 2-35 for Lake Pontchartrain and Vicinity Hurricane Protection.

NOTES:
 Mileage on Gulf Intracoastal Waterway shown $\overline{16}$ at two mile intervals east of Harvey lock at New Orleans.
 Mileage on Mississippi River - Gulf Outlet shown $\textcircled{60}$ at 5 mile intervals landward from Chandeur Islands (Mile 0).
 Mileage on Mississippi River shown thus $\overline{6}$ are above Head of Passes.



LEGEND

Improvements Completed

LOWER MISSISSIPPI VALLEY DIVISION WORK
 RIVER AND HARBOR IMPROVEMENTS
MICHOU CANAL, LA.
 SCALES AS SHOWN
 OFFICE OF THE DISTRICT ENGINEER, NEW ORLEANS, LA.
 REVISED 30 SEPTEMBER 1993