

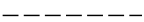



LEGEND

	PROPOSED SWAMP FOOTPRINT
	BORROW AREA
	PROPOSED ACCESS
	PROPOSED PIPELINE ALIGNMENT

US Army Corps of Engineers
NEW ORLEANS DISTRICT

MARK	DATE	DESCRIPTION	APPR	DATE	APPR

DESIGNED BY: _____	DATE: _____
DRAWN BY: _____	SOLICITATION NO.: _____
PROJECT: _____	CONTRACT NO.: _____
SUBMITTED BY: _____	FILE NUMBER: _____
PLOT SCALE: _____	PLOT DATE: _____
SIZE: _____	ANSI: _____
FILE NAME: _____	

U.S. ARMY CORPS OF ENGINEERS
NEW ORLEANS DISTRICT
NEW ORLEANS, LOUISIANA

NEW ORLEANS TO VENICE (NOV)
MITIGATION PROJECT,
EAR ALTERNATIVES

**JESUIT BEND SWAMP
OVERALL PLAN**

SHEET
IDENTIFICATION
C-08