


SHEET LEGEND



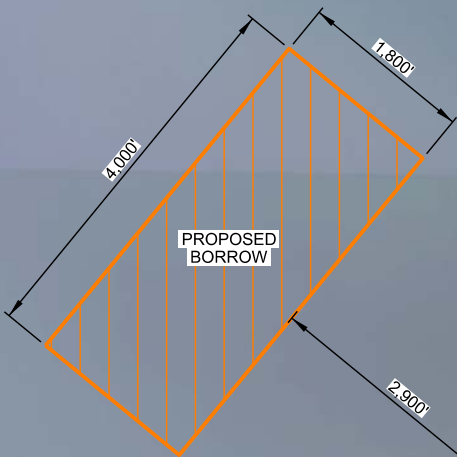
PROPOSED MARSH FOOTPRINT



PROPOSED BORROW AREA

LAKE SALVADOR

GIWW



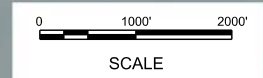
PROPOSED
BORROW

LAFOURCHE PARISH

GIWW/LAKE SALVADOR
FRESH MARSH
(160 AC)

GIWW

BAYOU PEROT



US Army Corps
of Engineers
NEW ORLEANS DISTRICT

MARK	DESCRIPTION	DATE	APPR.	MARK	DATE	APPR.

DESIGNED BY: NEW ORLEANS DISTRICT	DATE:	SOLICITATION NO.:
DRAWN BY: NEW ORLEANS DISTRICT	APPROVED BY:	CONTRACT NO.:
CHECKED BY: NEW ORLEANS DISTRICT	DATE:	FILE NUMBER:
PROJECT NO.:	DATE:	FILE NAME:
120061	04-17-2017	

NEW ORLEANS TO VENICE (NOV)
MITIGATION PROJECT,
EAR ALTERNATIVES

GIWW/LAKE SALVADOR FRESH MARSH
OVERALL PLAN

SHEET
IDENTIFICATION
C-04