








St. Tammany Parish Feasibility Study: Madeville Lakefront (Alternative 9)



U.S. Army Corps of Engineers
New Orleans District

Legend

-  Parish Waterways
-  Elevate Existing Mandeville Seawall
-  Ravine Aux Coquilles East Passive Barrier
-  Ravine Aux Coquilles West Passive Barrier
-  Little Bayou Castine Passive Barrier
-  Flood Barrier
-  Pump Stations

Location Map

