APPENDIX H
ENVIRONMENTAL SITE ASSESSMENT REPORT FOR THE PROJECT REACHES



USACE - Vicksburg
Plaquemines Parish, LA
Date: 05/28/2010
Contract: W912EE-07-D-0013
Source: USDA, GoogleEarth

Figure 1

AERIAL OVERVIEW

Reaches 1, 2, 9, 10, 11, Plaquemines Parish, LA

Quaternary Resource Investigations, L.L.C.
"Government & Industry in Harmony with the Environment"

13588 Florida Boulevard
Baton Rouge, LA 70819
Phone: (225) 292-1400
Fax: (225) 292-1404
Web Site: http//www.qri.com

17041 El Camino Real, Suite 200
Houston, TX 77058
Phone: (281) 286-4603
Fax: (281) 286-4604
Toll Free # (800) 889-5378



USACE - Vicksburg
Plaquemines Parish, LA
Date: 04/22/2010
Contract: W912EE-07-D-0013
Source: USGS

Figure 2

RECOGNIZED ENVIRONMENTAL CONDITIONS MAP
Reach 1a, Plaquemines Parish, LA

Quaternary Resource Investigations, L.L.C.
"Government & Industry in Harmony with the Environment"
13588 Florida Boulevard
Baton Rouge, LA 70819
Phone: (225) 292-1400
Fax: (225) 292-1404
Web Site: http//www.qri.com
17041 El Camino Real, Suite 200
Houston, TX 77058
Phone: (281) 286-4603
Fax: (281) 286-4604
Toll Free # (800) 889-5378



REC	Camera N LATITUDE	Camera W LONGITUDE
3	29 37 49.12	89 53 50.04
4	29 37 36.53	89 53 04.24
5	29 37 27.34	89 52 36.85

USACE - Vicksburg
Plaquemines Parish, LA
Date: 04/22/2010
Contract: W912EE-07-D-0013
Source: USGS

Figure 3

RECOGNIZED ENVIRONMENTAL CONDITIONS MAP
Reach 1b, Plaquemines Parish, LA

Quaternary Resource Investigations, L.L.C.
"Government & Industry in Harmony with the Environment"
13588 Florida Boulevard
Baton Rouge, LA 70819
Phone: (225) 292-1400
Fax: (225) 292-1404
Web Site: http//www.qri.com
17041 El Camino Real, Suite 200
Houston, TX 77058
Phone: (281) 286-4603
Fax: (281) 286-4604
Toll Free # (800) 889-5378



REC	Camera N LATITUDE	Camera W LONGITUDE
1	29 36 44.86	89 50 44.52
2	29 36 12.28	89 49 34.68
3	29 36 02.95	89 49 20.28
4	29 35 40.49	89 48 47.16

USACE - Vicksburg
Plaquemines Parish, LA
Date: 05/28/2010
Contract: W912EE-07-D-0013
Source: USGS

Figure 4

RECOGNIZED ENVIRONMENTAL CONDITIONS MAP
Reach 2a, Plaquemines Parish, LA

Quaternary Resource Investigations, L.L.C.
"Government & Industry in Harmony with the Environment"
13588 Florida Boulevard
Baton Rouge, LA 70819
Phone: (225) 292-1400
Fax: (225) 292-1404
Web Site: http//www.qri.com
17041 El Camino Real, Suite 200
Houston, TX 77058
Phone: (281) 286-4603
Fax: (281) 286-4604
Toll Free # (800) 889-5378



REC	Camera N LATITUDE	Camera W LONGITUDE
5	29 35 17.29	89 48 13.09
6	29 35 17.29	89 48 13.08
7	29 35 17.22	89 48 13.12
8	29 35 08.46	89 47 51.21
9	29 35 08.42	89 47 51.24
10	29 35 08.27	89 47 51.16
11	29 35 07.12	89 47 48.08
12	29 35 06.77	89 47 48.10
13	29 35 03.19	89 47 38.11
14	29 35 02.93	89 47 38.10
15	29 34 48.64	89 47 08.62
16	29 34 48.96	89 47 07.87
17	29 34 48.11	89 47 07.51
18	29 34 35.19	89 46 46.93
19	29 34 35.32	89 46 46.86
20	29 34 29.92	89 46 38.92
21	29 34 03.93	89 46 04.68
22	29 34 01.69	89 46 03.60

USACE - Vicksburg
Plaquemines Parish, LA
Date: 05/28/2010
Contract: W912EE-07-D-0013
Source: USGS

Figure 5

RECOGNIZED ENVIRONMENTAL CONDITIONS MAP
Reach 2b, Plaquemines Parish, LA

Quaternary Resource Investigations, L.L.C.
"Government & Industry in Harmony with the Environment"
13588 Florida Boulevard
Baton Rouge, LA 70819
Phone: (225) 292-1400
Fax: (225) 292-1404
Web Site: http//www.qri.com

17041 El Camino Real, Suite 200
Houston, TX 77058
Phone: (281) 286-4603
Fax: (281) 286-4604
Toll Free # (800) 889-5378



USACE - Vicksburg
Plaquemines Parish, LA
Date: 05/28/2010
Contract: W912EE-07-D-0013
Source: USGS

Figure 6

RECOGNIZED ENVIRONMENTAL CONDITIONS MAP
Reach 2c, Plaquemines Parish, LA

Quaternary Resource Investigations, L.L.C.
"Government & Industry in Harmony with the Environment"
13588 Florida Boulevard
Baton Rouge, LA 70819
Phone: (225) 292-1400
Fax: (225) 292-1404
Web Site: http//www.qri.com
17041 El Camino Real, Suite 200
Houston, TX 77058
Phone: (281) 286-4603
Fax: (281) 286-4604
Toll Free # (800) 889-5378



USACE - Vicksburg
Plaquemines Parish, LA
Date: 05/28/2010
Contract: W912EE-07-D-0013
Source: USGS

Figure 7

RECOGNIZED ENVIRONMENTAL CONDITIONS MAP
Reach 9, Plaquemines Parish, LA

Quaternary Resource Investigations, L.L.C.
"Government & Industry in Harmony with the Environment"
13588 Florida Boulevard
Baton Rouge, LA 70819
Phone: (225) 292-1400
Fax: (225) 292-1404
Web Site: http//www.qri.com
17041 El Camino Real, Suite 200
Houston, TX 77058
Phone: (281) 286-4603
Fax: (281) 286-4604
Toll Free # (800) 889-5378



REC	Camera N Latitude	Camera W Longitude
1	29 31 17.36	89 43 59.84
2	29 31 15.25	89 43 48.33
3	29 31 04.69	89 43 39.26
4	29 31 03.75	89 43 36.07
5	29 30 58.72	89 43 23.24
6	29 30 46.47	89 43 15.69
7	29 30 02.34	89 42 39.32

USACE - Vicksburg
Plaquemines Parish, LA
Date: 05/28/2010
Contract: W912EE-07-D-0013
Source: USGS

Figure 8

RECOGNIZED ENVIRONMENTAL CONDITIONS MAP
Reach 10a, Plaquemines Parish, LA

Quaternary Resource Investigations, L.L.C.
"Government & Industry in Harmony with the Environment"
13588 Florida Boulevard
Baton Rouge, LA 70819
Phone: (225) 292-1400
Fax: (225) 292-1404
Web Site: http//www.qri.com

17041 El Camino Real, Suite 200
Houston, TX 77058
Phone: (281) 286-4603
Fax: (281) 286-4604
Toll Free # (800) 889-5378



REC	Camera N Latitude	Camera W Longitude
8	29 29 26.52	89 42 08.86
9	29 29 11.53	89 41 58.45
10	29 29 05.64	89 41 50.94
11	29 28 49.25	89 41 40.66
12	29 28 50.64	89 41 40.47
13	29 28 20.41	89 41 06.10
14	29 28 11.83	89 40 57.43
15	29 28 04.09	89 40 45.87
16	29 28 02.73	89 40 43.77
17	29 28 01.50	89 40 41.67

USACE - Vicksburg
Plaquemines Parish, LA
Date: 05/28/2010
Contract: W912EE-07-D-0013
Source: USGS

Figure 9

RECOGNIZED ENVIRONMENTAL CONDITIONS MAP
Reach 10b, Plaquemines Parish, LA

Quaternary Resource Investigations, L.L.C.
"Government & Industry in Harmony with the Environment"
13588 Florida Boulevard
Baton Rouge, LA 70819
Phone: (225) 292-1400
Fax: (225) 292-1404
Web Site: http//www.qri.com
17041 El Camino Real, Suite 200
Houston, TX 77058
Phone: (281) 286-4603
Fax: (281) 286-4604
Toll Free # (800) 889-5378



USACE - Vicksburg
Plaquemines Parish, LA
Date: 05/28/2010
Contract: W912EE-07-D-0013
Source: USGS

Figure 10

RECOGNIZED ENVIRONMENTAL CONDITIONS MAP
Reach 10c, Plaquemines Parish, LA

Quaternary Resource Investigations, L.L.C.
"Government & Industry in Harmony with the Environment"
13588 Florida Boulevard
Baton Rouge, LA 70819
Phone: (225) 292-1400
Fax: (225) 292-1404
Web Site: http//www.qri.com

17041 El Camino Real, Suite 200
Houston, TX 77058
Phone: (281) 286-4603
Fax: (281) 286-4604
Toll Free # (800) 889-5378

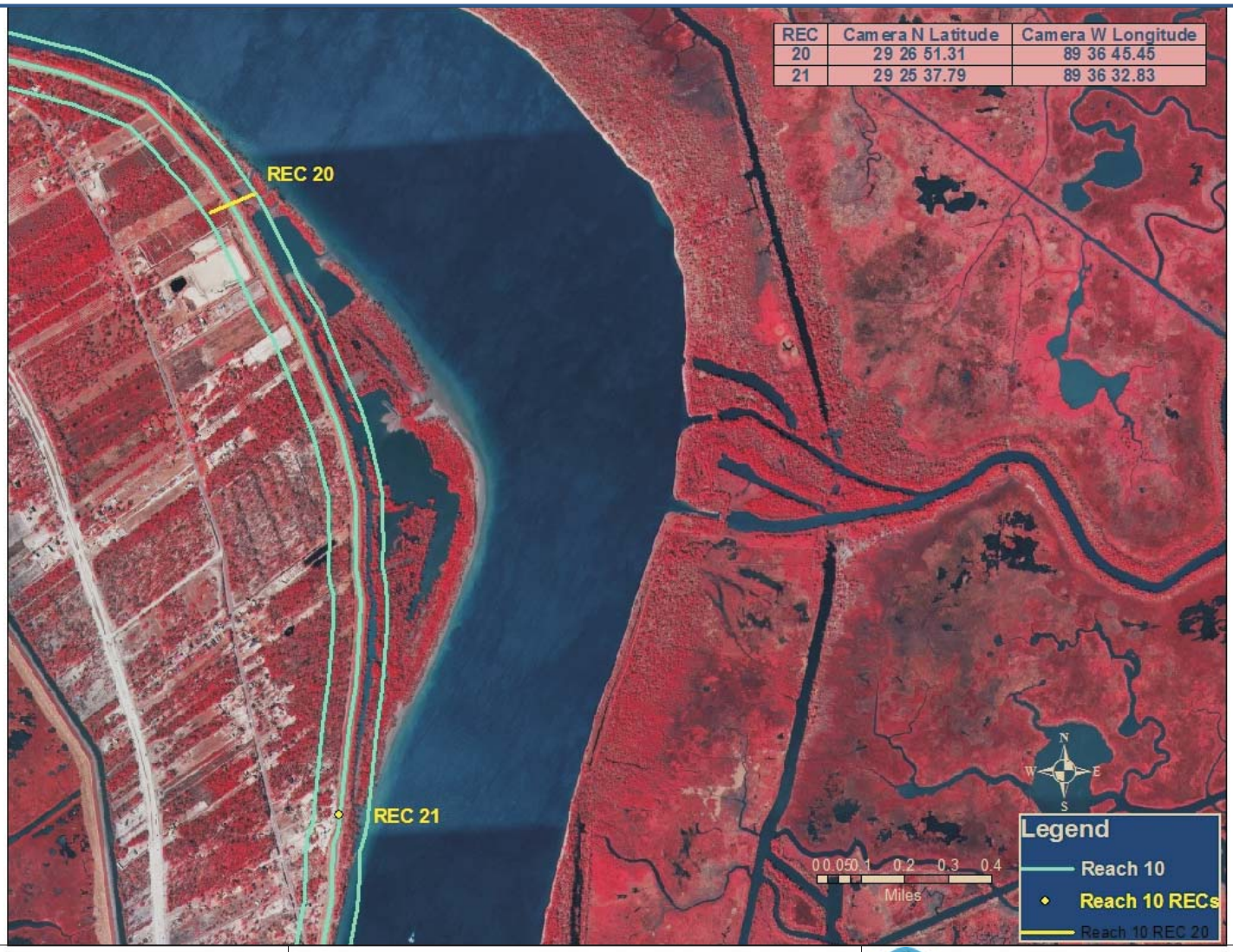

USACE - Vicksburg
Plaquemines Parish, LA
Date: 05/28/2010
Contract: W912EE-07-D-0013
Source: USGS

Figure 11

RECOGNIZED ENVIRONMENTAL CONDITIONS MAP
Reach 10d, Plaquemines Parish, LA

Quaternary Resource Investigations, L.L.C.
"Government & Industry in Harmony with the Environment"
13588 Florida Boulevard
Baton Rouge, LA 70819
Phone: (225) 292-1400
Fax: (225) 292-1404
Web Site: http//www.qri.com

17041 El Camino Real, Suite 200
Houston, TX 77058
Phone: (281) 286-4603
Fax: (281) 286-4604
Toll Free # (800) 889-5378



REC	Camera N Latitude	Camera W Longitude
22	29 25 16.09	89 36 36.55
23	29 25 13.63	89 36 37.11
24	29 25 09.71	89 36 37.14
25	29 24 46.79	89 36 36.18

USACE - Vicksburg
Plaquemines Parish, LA
Date: 05/28/2010
Contract: W912EE-07-D-0013
Source: USGS

Figure 12

RECOGNIZED ENVIRONMENTAL CONDITIONS MAP
Reach 10e, Plaquemines Parish, LA

Quaternary **R**esource **I**nvestigations, L.L.C.
"Government & Industry in Harmony with the Environment"
13588 Florida Boulevard
Baton Rouge, LA 70819
Phone: (225) 292-1400
Fax: (225) 292-1404
Web Site: http//www.qri.com
17041 El Camino Real, Suite 200
Houston, TX 77058
Phone: (281) 286-4603
Fax: (281) 286-4604
Toll Free # (800) 889-5378



REC	Camera N Latitude	Camera W Longitude
1	29 24 15.75	89 36 30.04
2	29 23 37.92	89 36 11.20
3	29 23 19.06	89 35 50.70
4	29 23 05.08	89 35 31.08
5	29 23 05.19	89 35 29.94

USACE - Vicksburg
Plaquemines Parish, LA
Date: 05/28/2010
Contract: W912EE-07-D-0013
Source: USGS

Figure 13

RECOGNIZED ENVIRONMENTAL CONDITIONS MAP
Reach 11a, Plaquemines Parish, LA

Quaternary **R**esource **I**nvestigations, L.L.C.
"Government & Industry in Harmony with the Environment"
13588 Florida Boulevard
Baton Rouge, LA 70819
Phone: (225) 292-1400
Fax: (225) 292-1404
Web Site: http//www.qri.com
17041 El Camino Real, Suite 200
Houston, TX 77058
Phone: (281) 286-4603
Fax: (281) 286-4604
Toll Free # (800) 889-5378

REC	Camera N Latitude	Camera W Longitude	REC	Camera N Latitude	Camera W Longitude
6	29 22 14.97	89 34 10.64	13	29 21 49.59	89 33 09.09
7	29 22 13.96	89 34 08.63	14	29 21 49.56	89 33 06.73
8	29 22 02.74	89 33 44.47	15	29 21 44.23	89 32 50.41
9	29 22 03.43	89 33 46.96	16	29 21 39.73	89 32 35.73
10	29 22 00.72	89 33 39.80	17	29 21 39.87	89 32 29.22
11	29 21 57.45	89 33 31.45	18	29 21 35.53	89 32 16.29
12	29 21 54.34	89 33 22.12	19	29 21 32.78	89 31 55.96



USACE - Vicksburg
Plaquemines Parish, LA
Date: 05/28/2010
Contract: W912EE-07-D-0013
Source: USGS

Figure 14

RECOGNIZED ENVIRONMENTAL CONDITIONS MAP
Reach 11b, Plaquemines Parish, LA

Quaternary Resource Investigations, L.L.C.
"Government & Industry in Harmony with the Environment"
13588 Florida Boulevard
Baton Rouge, LA 70819
Phone: (225) 292-1400
Fax: (225) 292-1404
Web Site: http//www.qri.com

17041 El Camino Real, Suite 200
Houston, TX 77058
Phone: (281) 286-4603
Fax: (281) 286-4604
Toll Free # (800) 889-5378



USACE - Vicksburg
Plaquemines Parish, LA
Date: 05/28/2010
Contract: W912EE-07-D-0013
Source: USGS

Figure 15

RECOGNIZED ENVIRONMENTAL CONDITIONS MAP
Reach 11c, Plaquemines Parish, LA

Quaternary Resource Investigations, L.L.C.
"Government & Industry in Harmony with the Environment"
13588 Florida Boulevard
Baton Rouge, LA 70819
Phone: (225) 292-1400
Fax: (225) 292-1404
Web Site: http//www.qri.com

17041 El Camino Real, Suite 200
Houston, TX 77058
Phone: (281) 286-4603
Fax: (281) 286-4604
Toll Free # (800) 889-5378

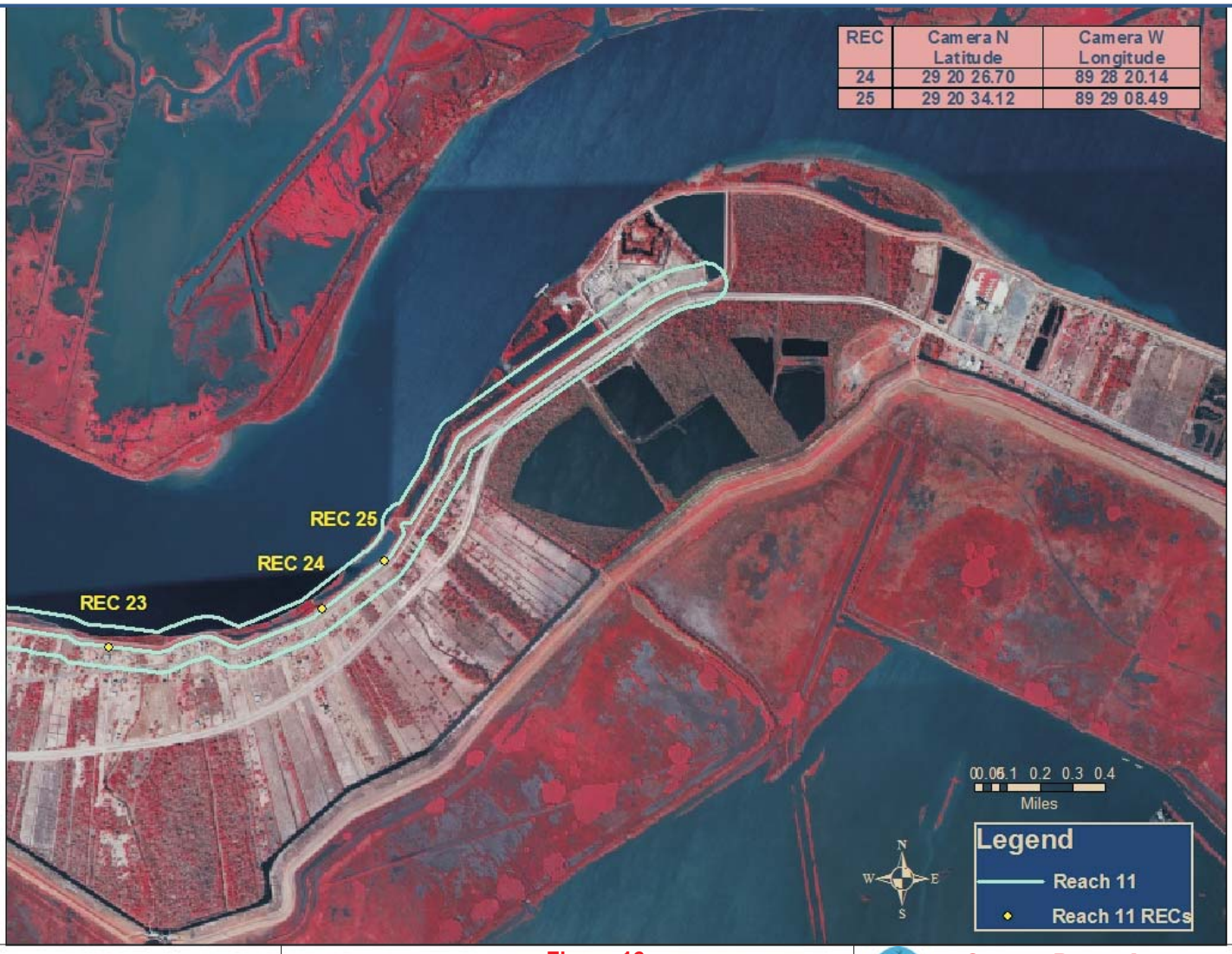

USACE - Vicksburg
Plaquemines Parish, LA
Date: 05/28/2010
Contract: W912EE-07-D-0013
Source: USGS

Figure 16

RECOGNIZED ENVIRONMENTAL CONDITIONS MAP
Reach 11d, Plaquemines Parish, LA

Quaternary Resource Investigations, L.L.C.
"Government & Industry in Harmony with the Environment"
13588 Florida Boulevard
Baton Rouge, LA 70819
Phone: (225) 292-1400
Fax: (225) 292-1404
Web Site: http//www.qri.com
17041 El Camino Real, Suite 200
Houston, TX 77058
Phone: (281) 286-4603
Fax: (281) 286-4604
Toll Free # (800) 889-5378

APPENDICES

APPENDIX A

EDR REPORTS

Plaquemines Parish Project
Plaquemines, LA

Inquiry Number: 02716024.1r
March 11, 2010

EDR DataMap™ Environmental Atlas™

EDR® Environmental Data Resources Inc

440 Wheelers Farms Road
Milford, CT 06461
Toll Free: 800.352.0050
www.edrnet.com

Thank you for your business.
Please contact EDR at 1-800-352-0050
with any questions or comments.

Disclaimer - Copyright and Trademark Notice

This Report contains certain information obtained from a variety of public and other sources reasonably available to Environmental Data Resources, Inc. It cannot be concluded from this Report that coverage information for the target and surrounding properties does not exist from other sources. **NO WARRANTY EXPRESSED OR IMPLIED, IS MADE WHATSOEVER IN CONNECTION WITH THIS REPORT. ENVIRONMENTAL DATA RESOURCES, INC. SPECIFICALLY DISCLAIMS THE MAKING OF ANY SUCH WARRANTIES, INCLUDING WITHOUT LIMITATION, MERCHANTABILITY OR FITNESS FOR A PARTICULAR USE OR PURPOSE. ALL RISK IS ASSUMED BY THE USER. IN NO EVENT SHALL ENVIRONMENTAL DATA RESOURCES, INC. BE LIABLE TO ANYONE, WHETHER ARISING OUT OF ERRORS OR OMISSIONS, NEGLIGENCE, ACCIDENT OR ANY OTHER CAUSE, FOR ANY LOSS OF DAMAGE, INCLUDING, WITHOUT LIMITATION, SPECIAL, INCIDENTAL, CONSEQUENTIAL, OR EXEMPLARY DAMAGES. ANY LIABILITY ON THE PART OF ENVIRONMENTAL DATA RESOURCES, INC. IS STRICTLY LIMITED TO A REFUND OF THE AMOUNT PAID FOR THIS REPORT.** Purchaser accepts this Report "AS IS". Any analyses, estimates, ratings, environmental risk levels or risk codes provided in this Report are provided for illustrative purposes only, and are not intended to provide, nor should they be interpreted as providing any facts regarding, or prediction or forecast of, any environmental risk for any property. Only a Phase I Environmental Site Assessment performed by an environmental professional can provide information regarding the environmental risk for any property. Additionally, the information provided in this Report is not to be construed as legal advice.

Copyright 2006 by Environmental Data Resources, Inc. All rights reserved. Reproduction in any media or format, in whole or in part, of any report or map of Environmental Data Resources, Inc., or its affiliates, is prohibited without prior written permission.

EDR and its logos (including Sanborn and Sanborn Map) are trademarks of Environmental Data Resources, Inc. or its affiliates. All other trademarks used herein are the property of their respective owners.

FOCUS MAP SUMMARY

Database	Total Plotted
FEDERAL RECORDS	
NPL	0
Proposed NPL	0
Delisted NPL	0
NPL LIENS	0
CERCLIS	0
CERC-NFRAP	1
LIENS 2	0
CORRACTS	0
RCRA-TSDF	0
RCRA-LQG	1
RCRA-SQG	2
RCRA-CESQG	7
RCRA-NonGen	15
US ENG CONTROLS	0
US INST CONTROL	0
ERNS	22
HMIRS	0
DOT OPS	0
US CDL	0
US BROWNFIELDS	0
DOD	0
FUDS	0
LUCIS	0
CONSENT	0
ROD	0
UMTRA	0
ODI	0
DEBRIS REGION 9	0
MINES	0
TRIS	1
TSCA	0
FTTS	0
HIST FTTS	0
SSTS	0
ICIS	1
PADS	1
MLTS	0
RADINFO	0
FINDS	30
RAATS	0
FEMA UST	0
PCB TRANSFORMER	0
US HIST CDL	0
SCRD DRYCLEANERS	0
COAL ASH EPA	0
COAL ASH DOE	0
FEDERAL FACILITY	0
STATE AND LOCAL RECORDS	
SHWS	0

FOCUS MAP SUMMARY

Database	Total Plotted
SWF/LF	1
DEBRIS	1
AUL	0
UIC	0
SWRCY	0
LUST	0
HIST LUST	0
UST	9
LIENS	0
SPILLS	18
VCP	0
DRYCLEANERS	0
NPDES	9
COAL ASH	0
ASBESTOS	0
TRIBAL RECORDS	
INDIAN RESERV	0
INDIAN ODI	0
INDIAN LUST	0
INDIAN UST	0
INDIAN VCP	0
EDR PROPRIETARY RECORDS	
Manufactured Gas Plants	0

NOTES:

Sites may be listed in more than one database

EXECUTIVE SUMMARY

TARGET PROPERTY INFORMATION

ADDRESS

PLAQUEMINES, LA
DISTRICT 1, LA 70083

DATABASES WITH NO MAPPED SITES

No mapped sites were found in EDR's search of available ("reasonably ascertainable ") government records within the requested search area for the following databases:

FEDERAL RECORDS

NPL	National Priority List
Proposed NPL	Proposed National Priority List Sites
Delisted NPL	National Priority List Deletions
NPL LIENS	Federal Superfund Liens
CERCLIS	Comprehensive Environmental Response, Compensation, and Liability Information System
LIENS 2	CERCLA Lien Information
CORRACTS	Corrective Action Report
RCRA-TSDF	RCRA - Treatment, Storage and Disposal
US ENG CONTROLS	Engineering Controls Sites List
US INST CONTROL	Sites with Institutional Controls
HMIRS	Hazardous Materials Information Reporting System
DOT OPS	Incident and Accident Data
US CDL	Clandestine Drug Labs
US BROWNFIELDS	A Listing of Brownfields Sites
DOD	Department of Defense Sites
FUDS	Formerly Used Defense Sites
LUCIS	Land Use Control Information System
CONSENT	Superfund (CERCLA) Consent Decrees
ROD	Records Of Decision
UMTRA	Uranium Mill Tailings Sites
ODI	Open Dump Inventory
DEBRIS REGION 9	Torres Martinez Reservation Illegal Dump Site Locations
MINES	Mines Master Index File
TSCA	Toxic Substances Control Act
FTTS	FIFRA/ TSCA Tracking System - FIFRA (Federal Insecticide, Fungicide, & Rodenticide Act)/TSCA (Toxic Substances Control Act)
HIST FTTS	FIFRA/TSCA Tracking System Administrative Case Listing
SSTS	Section 7 Tracking Systems
MLTS	Material Licensing Tracking System
RADINFO	Radiation Information Database
RAATS	RCRA Administrative Action Tracking System
FEMA UST	Underground Storage Tank Listing
PCB TRANSFORMER	PCB Transformer Registration Database
US HIST CDL	National Clandestine Laboratory Register
SCRD DRYCLEANERS	State Coalition for Remediation of Drycleaners Listing

COAL ASH EPA ---- Coal Combustion Residues Surface Impoundments List
COAL ASH DOE ---- Sleam-Electric Plan Operation Data
FEDERAL FACILITY ---- Federal Facility Site Information listing

STATE AND LOCAL RECORDS

SHWS ---- Potential and Confirmed Sites List
AUL ---- Conveyance Notice Listing
UIC ---- Underground Injection Wells Listing
SWRCY ---- Recycling Directory
LUST ---- Leaking Underground Storage Tanks
LIENS ---- Environmental Liens
VCP ---- Voluntary Remediation Program Sites
DRYCLEANERS ---- Drycleaner Facility Listing
COAL ASH ---- Coal Ash Disposal Sites
ASBESTOS ---- Asbestos Projects List

TRIBAL RECORDS

INDIAN RESERV ---- Indian Reservations
INDIAN ODI ---- Report on the Status of Open Dumps on Indian Lands
INDIAN LUST ---- Leaking Underground Storage Tanks on Indian Land
INDIAN UST ---- Underground Storage Tanks on Indian Land
INDIAN VCP ---- Voluntary Cleanup Priority Listing

EDR PROPRIETARY RECORDS

Manufactured Gas Plants ---- EDR Proprietary Manufactured Gas Plants

SURROUNDING SITES: SEARCH RESULTS

Surrounding sites were identified.

The Map ID column refers to the Map ID-Focus Map(s) of the listed site.

Sites listed in ***bold italics*** are in multiple databases.

Unmappable (orphan) sites are not considered in the foregoing analysis.

FEDERAL RECORDS

CERC-NFRAP: Archived sites are sites that have been removed and archived from the inventory of CERCLIS sites. Archived status indicates that, to the best of EPA's knowledge, assessment at a site has been completed and that EPA has determined no further steps will be taken to list this site on the National Priorities List (NPL), unless information indicates this decision was not appropriate or other considerations require a recommendation for listing at a later time. This decision does not necessarily mean that there is no hazard associated with a given site; it only means that, based upon available information, the location is not judged to be a potential NPL site.

A review of the CERC-NFRAP list, as provided by EDR, and dated 06/23/2009 has revealed that there is 1 CERC-NFRAP site within the searched area.

Site	Address	Map ID
TENNESSEE GAS PIPELINE STA 52	***26166 HWY 23 .25 M S EN***	***6-13***

EXECUTIVE SUMMARY

RCRA-LQG: RCRAInfo is EPA's comprehensive information system, providing access to data supporting the Resource Conservation and Recovery Act (RCRA) of 1976 and the Hazardous and Solid Waste Amendments (HSWA) of 1984. The database includes selective information on sites which generate, transport, store, treat and/or dispose of hazardous waste as defined by the Resource Conservation and Recovery Act (RCRA). Large quantity generators (LQGs) generate over 1,000 kilograms (kg) of hazardous waste, or over 1 kg of acutely hazardous waste per month.

A review of the RCRA-LQG list, as provided by EDR, and dated 01/13/2010 has revealed that there is 1 RCRA-LQG site within the searched area.

Site	Address	Map ID
TENNESSEE GAS PIPELINE STA 52	*26166 HWY 23 .25 M S EN*	*6-13*

RCRA-SQG: RCRAInfo is EPA's comprehensive information system, providing access to data supporting the Resource Conservation and Recovery Act (RCRA) of 1976 and the Hazardous and Solid Waste Amendments (HSWA) of 1984. The database includes selective information on sites which generate, transport, store, treat and/or dispose of hazardous waste as defined by the Resource Conservation and Recovery Act (RCRA). Small quantity generators (SQGs) generate between 100 kg and 1,000 kg of hazardous waste per month.

A review of the RCRA-SQG list, as provided by EDR, and dated 01/13/2010 has revealed that there are 2 RCRA-SQG sites within the searched area.

Site	Address	Map ID
PLAQUEMINES PARISH GEN HOSPITA	*374 CIVIC DR*	*14-15*
CALLON OFFSH PROD BLACK BAY WR	*STATE LEASE 195 QQ*	*55-31*

RCRA-CESQG: RCRAInfo is EPA's comprehensive information system, providing access to data supporting the Resource Conservation and Recovery Act (RCRA) of 1976 and the Hazardous and Solid Waste Amendments (HSWA) of 1984. The database includes selective information on sites which generate, transport, store, treat and/or dispose of hazardous waste as defined by the Resource Conservation and Recovery Act (RCRA). Conditionally exempt small quantity generators (CESQGs) generate less than 100 kg of hazardous waste, or less than 1 kg of acutely hazardous waste per month.

A review of the RCRA-CESQG list, as provided by EDR, and dated 01/13/2010 has revealed that there are 7 RCRA-CESQG sites within the searched area.

Site	Address	Map ID
LANDRY BROTHERS AUTOMOTIVE	*101 BOUZON LN*	*18-19*
MARINE SPILL RESPONSE CORP	*100 HERBERT HARVEY LN*	*30-24*
PHILIPPE LOGAGLIO MD	*133 CRAN ST*	*38-23,24*
Y & S MARINE INC	*183 JULES LANE*	*42-24*
PSC INDUSTRIAL OUTSOURCING INC	*40360 HWY 23 S*	*43-24,28*
WEATHERFORD US LP	*42519 HWY 23*	*51-30,31*
BUCKNER RENTAL SVC	*42990 HWY 23 S*	*54-31*

EXECUTIVE SUMMARY

RCRA-NonGen: RCRAInfo is EPA's comprehensive information system, providing access to data supporting the Resource Conservation and Recovery Act (RCRA) of 1976 and the Hazardous and Solid Waste Amendments (HSWA) of 1984. The database includes selective information on sites which generate, transport, store, treat and/or dispose of hazardous waste as defined by the Resource Conservation and Recovery Act (RCRA). Non-Generators do not presently generate hazardous waste.

A review of the RCRA-NonGen list, as provided by EDR, and dated 01/13/2010 has revealed that there are 15 RCRA-NonGen sites within the searched area.

Site	Address	Map ID
MODERN BOAT SVC INC	***HWY 23 S 1M S SUNRISE***	***17-16,17***
SEACOR MARINE INC	***31425 HWY 23***	***19-19***
FRELICH MARINE TRANSP	***32084 HWY 23***	***21-19***
JASON RAY INC	***122 E DAZET LANE***	***24-22***
BURAS MEDICAL SVCS	***1300 HWY 11 S***	***26-23***
OWEN BORNE SR & JR BOAT SVC IN	***127 BORNE LANE***	***31-23***
STANN BOAT SVCS INC	***HWY 23 S RIVER RD N OF***	***32-25***
KENS BOAT RENTAL INC	***122 WILDWOOD DR***	***33-23***
CVITANOVIC BOAT SVC INC	***104 VALENCIA DR***	***34-23***
SUPREME TOWING CO INC	***36786 HWY 11 S***	***36-24***
LP & L BURAS POWER PLANT	***805 HWY 23 S***	***41-24***
BB MARINE TOWING INC	***137 POST OFFICE RD***	***47-29,30***
JADE MARINE INC	***HWY 23 S 1/10 N END OF***	***49-30***
SHELL OFFSHORE INC. VENICE TER	***523 JUMP BASIN RD***	***55-31***
ALL AMERICAN CREWBOATS INC	***150 OFFSHORE SHIPYARD R***	***55-31***

ERNS: The Emergency Response Notification System records and stores information on reported releases of oil and hazardous substances. The source of this database is the U.S. EPA.

A review of the ERNS list, as provided by EDR, and dated 12/31/2009 has revealed that there are 22 ERNS sites within the searched area.

Site	Address	Map ID
141 PHILLIPS RD	141 PHILLIPS RD	2-9,12
110 PHILLIPS ROAD	110 PHILLIPS ROAD	2-9,12
141 PHILLIPS ROAD	141 PHILLIPS ROAD	2-9,12
28230 HIGHWAY 23	28230 HIGHWAY 23	5-12,13
HWY 23 AND MILIN DR	HWY 23 AND MILIN DR	15-15
31617 HIGHWAY 23	31617 HIGHWAY 23	20-19
317 ROSE MARIE DRIVE	317 ROSE MARIE DRIVE	22-19,22
317 ROSE MARIE DRIVE	317 ROSE MARIE DRIVE	22-19,22
317 ROSE MARIE DRIVE	317 ROSE MARIE DRIVE	22-19,22
317 ROSE MARIE DRIVE	317 ROSE MARIE DRIVE	22-19,22
136 DAYBROOK ROAD	136 DAYBROOK ROAD	23-19,22
1080 BURAS RIVER ROAD	1080 BURAS RIVER ROAD	28-23
100 HERBERT HARVEY DR DOCK MIS	100 HERBERT HARVEY DR D	30-24
104 PIPELINE ROAD	104 PIPELINE ROAD	39-24
1551 HIGHWAY 23	1551 HIGHWAY 23	40-23
1551 HIGHWAY 23 SOUTH	1551 HIGHWAY 23 SOUTH	40-23
1551 HIGHWAY 23 SOUTH	1551 HIGHWAY 23 SOUTH	40-23
177 WHITNEY LANE	177 WHITNEY LANE	45-29
160 DELLS LN	160 DELLS LN	48-30
165 MARATHON LN	165 MARATHON LN	50-30
165 MARATHON LANE	165 MARATHON LANE	50-30
335 JUMP BASIN RD	335 JUMP BASIN RD	53-31

EXECUTIVE SUMMARY

TRIS: The Toxic Chemical Release Inventory System identifies facilities that release toxic chemicals to the air, water, and land in reportable quantities under SARA Title III, Section 313. The source of this database is the U.S. EPA.

A review of the TRIS list, as provided by EDR, and dated 12/31/2008 has revealed that there is 1 TRIS site within the searched area.

Site	Address	Map ID
DAYBROOK FISHERIES INC	***136 DAYBROOK LN***	***23-19,22***

ICIS: The Integrated Compliance Information System (ICIS) supports the information needs of the national enforcement and compliance program as well as the unique needs of the National Pollutant Discharge Elimination System (NPDES) program.

A review of the ICIS list, as provided by EDR, and dated 11/10/2009 has revealed that there is 1 ICIS site within the searched area.

Site	Address	Map ID
PLAQUEMINES PARISH GOVERNMENT	180 LEE DRIVE PORT S	11-13,15

PADS: The PCB Activity Database identifies generators, transporters, commercial storers and/or brokers and disposers of PCBs who are required to notify the United States Environmental Protection Agency of such activities. The source of this database is the U.S. EPA.

A review of the PADS list, as provided by EDR, and dated 09/01/2009 has revealed that there is 1 PADS site within the searched area.

Site	Address	Map ID
TENNESSEE GAS PIPELINE STA 52	***26166 HWY 23 .25 M S EN***	***6-13***

FINDS: The Facility Index System contains both facility information and "pointers" to other sources of information that contain more detail. These include: RCRIS; Permit Compliance System (PCS); Aerometric Information Retrieval System (AIRS); FATES (FIFRA [Federal Insecticide Fungicide Rodenticide Act] and TSCA Enforcement System, FTTS [FIFRA/TSCA Tracking System]; CERCLIS; DOCKET (Enforcement Docket used to manage and track information on civil judicial enforcement cases for all environmental statutes); Federal Underground Injection Control (FURS); Federal Reporting Data System (FRDS); Surface Impoundments (SIA); TSCA Chemicals in Commerce Information System (CICS); PADS; RCRA-J (medical waste transporters/disposers); TRIS; and TSCA. The source of this database is the U.S. EPA/NTIS.

A review of the FINDS list, as provided by EDR, and dated 10/19/2009 has revealed that there are 30 FINDS sites within the searched area.

Site	Address	Map ID
TENNESSEE GAS PIPELINE STA 52	***26166 HWY 23 .25 M S EN***	***6-13***
PLAQUEMINES PARISH GOVERNMENT	180 LEE DRIVE	11-13,15
SOUTH PLAQUEMINES HIGH SCHOOL	311 CIVIC DRIVE	12-15
SOUTH PLAQUEMINES ELEMENTARY S	315 CIVIC DRIVE	12-15
PORT SULPHUR HIGH SCHOOL	164 SCHOOL ROAD	13-15
PLAQUEMINES PARISH GEN HOSPITA	***374 CIVIC DR***	***14-15***

EXECUTIVE SUMMARY

Site	Address	Map ID
MODERN BOAT SVC INC	*HWY 23 S 1M S SUNRISE*	*17-16,17*
LANDRY BROTHERS AUTOMOTIVE	*101 BOUZON LN*	*18-19*
SEACOR MARINE INC	*31425 HWY 23*	*19-19*
FRELICH MARINE TRANSP	*32084 HWY 23*	*21-19*
JASON RAY INC	*122 E DAZET LANE*	*24-22*
BURAS MEDICAL SVCS	*1300 HWY 11 S*	*26-23*
MARINE SPILL RESPONSE CORP	*100 HERBERT HARVEY LN*	*30-24*
OWEN BORNE SR & JR BOAT SVC IN	*127 BORNE LANE*	*31-23*
STANN BOAT SVCS INC	*HWY 23 S RIVER RD N OF*	*32-25*
KENS BOAT RENTAL INC	*122 WILDWOOD DR*	*33-23*
CVITANOVIC BOAT SVC INC	*104 VALENCIA DR*	*34-23*
SUPREME TOWING CO INC	*36786 HWY 11 S*	*36-24*
PHILIPPE LOGAGLIO MD	*133 CRAN ST*	*38-23,24*
CHEVRON PIPE LINE CO - EMPIRE-	104 PIPELINE RD	39-24
LP & L BURAS POWER PLANT	*805 HWY 23 S*	*41-24*
Y & S MARINE INC	*183 JULES LANE*	*42-24*
PSC INDUSTRIAL OUTSOURCING INC	*40360 HWY 23 S*	*43-24,28*
BB MARINE TOWING INC	*137 POST OFFICE RD*	*47-29,30*
JADE MARINE INC	*HWY 23 S 1/10 N END OF*	*49-30*
VENICE BARGE DOCK	165 MARATHON LANE	50-30
WEATHERFORD US LP	*42519 HWY 23*	*51-30,31*
BUCKNER RENTAL SVC	*42990 HWY 23 S*	*54-31*
CALLON OFFSH PROD BLACK BAY WR	*STATE LEASE 195 QQ*	*55-31*
ALL AMERICAN CREWBOATS INC	*150 OFFSHORE SHIPYARD R*	*55-31*

STATE AND LOCAL RECORDS

SWF/LF: The Solid Waste Facilities/Landfill Sites records typically contain an inventory of solid waste disposal facilities or landfills in a particular state. The data come from the Department of Environmental Quality's Louisiana's Solid Waste Facilities list.

A review of the SWF/LF list, as provided by EDR, and dated 12/21/2009 has revealed that there is 1 SWF/LF site within the searched area.

Site	Address	Map ID
PLAQUEMINES PARISH DETENTION C	110 PRISON RD	1-6

DEBRIS: A listing of LDEQ Approved Debris Sites where hurricane debris is dumped.

A review of the DEBRIS list, as provided by EDR, and dated 10/31/2008 has revealed that there is 1 DEBRIS site within the searched area.

Site	Address	Map ID
EAST BANK BURN SITE	110 PRISON ROAD	1-6

EXECUTIVE SUMMARY

HIST LUST: Department of Environmental Quality's Underground Storage Tank Case History Incidents database.

A review of the HIST LUST list, as provided by EDR, and dated 11/01/1999 has revealed that there is 1 HIST LUST site within the searched area.

Site	Address	Map ID
SHELL OFFSHORE INC. VENICE TER	***523 JUMP BASIN RD***	***55-31***

UST: The Underground Storage Tank database contains registered USTs. USTs are regulated under Subtitle I of the Resource Conservation and Recovery Act (RCRA). The data come from the Department of Environmental Quality's Louisiana Underground Storage Tank Database.

A review of the UST list, as provided by EDR, and dated 08/18/2008 has revealed that there are 9 UST sites within the searched area.

Site	Address	Map ID
DELTA DRUGS INC	26852 HWY 23 S	4-12
TENNESSEE GAS PIPELINE CO #527	***26166 HWY 23 S***	***6-13***
GUILBEAU'S SERVICE STATION	28564 HWY 23	7-13
LUCKY II	35031 HWY 11	16-16
LANDRY BROTHERS AUTOMOTIVE	***101 BOUZON LN***	***18-19***
HARTTS EXXON	42813 HWY 23	52-31
ELLZEY MARINE & HARDWARE INC	42991 HWY 23 SOUTH	54-31
SHELL OFFSHORE INC VENICE TERM	523 JUMP BASIN RD	55-31
USFWS - DELTA NATIONAL WILDLIF	***215 OFFSHORE SHIPYARD R***	***55-31***

SPILLS: Spills and/or releases, to land, reported to the Emergency Response Section.

A review of the SPILLS list, as provided by EDR, and dated 09/24/2009 has revealed that there are 18 SPILLS sites within the searched area.

Site	Address	Map ID
Not reported Incident Status: Closed	138 MIMOSA	7-13
Not reported Incident Status: Open	118 WILLOW	7-13
Not reported Incident Status: Closed	161 AZALIA DR.	8-13
Not reported Incident Status: Closed	212 PENNY DEE DR	9-13
SEVERN TRENT SERVICES Incident Status: Closed	198 WEST TESSIE LANE	10-13
Not reported Incident Status: Closed	159 LEE DRIVE, PORT SUL	11-13,15
PORT SULPHUR HIGH SCHOOL Incident Status: Open	164 SCHOOL ROAD	13-15
DAYBROOK FISHERIES INC Incident Status: Closed Incident Status: Closed	***136 DAYBROOK LN***	***23-19,22***

Site	Address	Map ID
Not reported Incident Status: Open	34347 HIGHWAY 11	25-22,23
Not reported Incident Status: Referred to Enforcement	189 DELTA AIRE DR	27-23
Not reported Incident Status: Closed	214 DEAD MANS LANE	29-25
FILL-A-SACK Incident Status: Closed	113 LION'S CLUB LANE	44-25,29
Not reported Incident Status: Closed	177 WHITNEY LANE	45-29
Not reported Incident Status: Closed	40670 HIGHWAY 23, BOOTH	46-29
THE QUICK SERVE GTO Incident Status: Closed	42124 HIGHWAY 23	49-30
Not reported Incident Status: Closed Incident Status: Closed	165 MARATHON LANE	50-30
Not reported Incident Status: Closed	335 JUMP BASIN RD	53-31
USFWS - DELTA NATIONAL WILDLIF Incident Status: Closed	***215 OFFSHORE SHIPYARD R***	***55-31***

NPDES: A listing of sites with a Louisiana Pollutant Discharge Elimination System (LPDES) program issued permit.

A review of the NPDES list, as provided by EDR, and dated 11/03/2009 has revealed that there are 9 NPDES sites within the searched area.

Site	Address	Map ID
FEMA HURRICANE RESPONSE - DIAM	25078 DIAMOND RD	3-12
TENNESSEE GAS PIPELINE CO #527	***26166 HWY 23 S***	***6-13***
PLAQUEMINES PARISH GOVERNMENT	180 LEE DR	11-13,15
DAYBROOK FISHERIES INC	***136 DAYBROOK LN***	***23-19,22***
JOSHUA'S MARINA INC	309 BURAS BOAT HARBOR R	35-24
PLAQUEMINES PARISH GOVERNMENT	120 ELDORADO ST	37-23
CHEVRON PIPE LINE CO - EMPIRE-	104 PIPELINE RD	39-24
USARMY COE - VENICE LOCK	335 JUMP BASIN RD	53-31
USFWS - DELTA NATIONAL WILDLIF	***215 OFFSHORE SHIPYARD R***	***55-31***

EXECUTIVE SUMMARY

Please refer to the end of the findings report for unmapped orphan sites due to poor or inadequate address information.

Section 1

Overview and Key Map

Overview Map

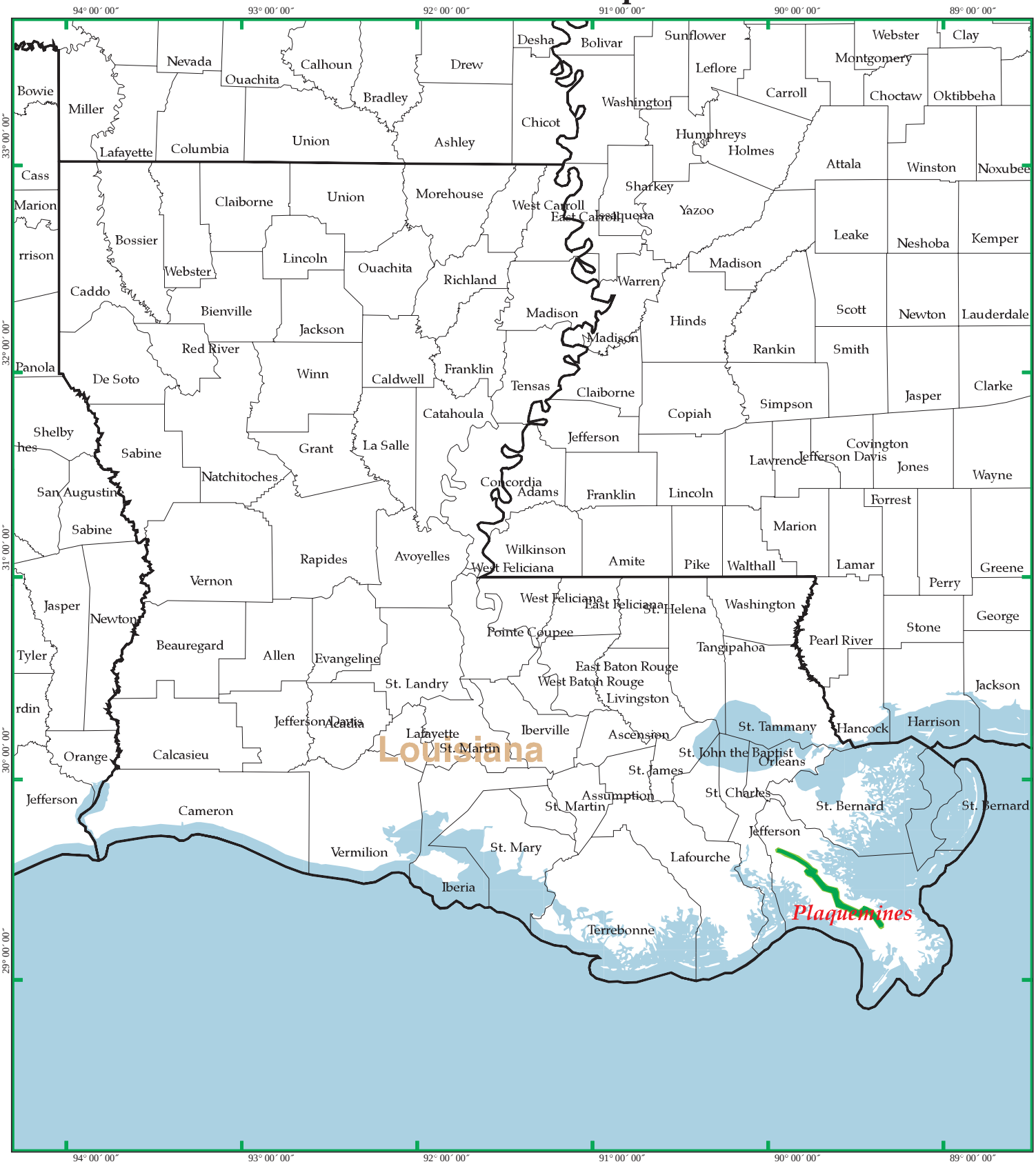

EDR DataMap® - Environmental Atlas

Plaquemines Parish Project

EDR Environmental Data Resources Inc

N

Key Map

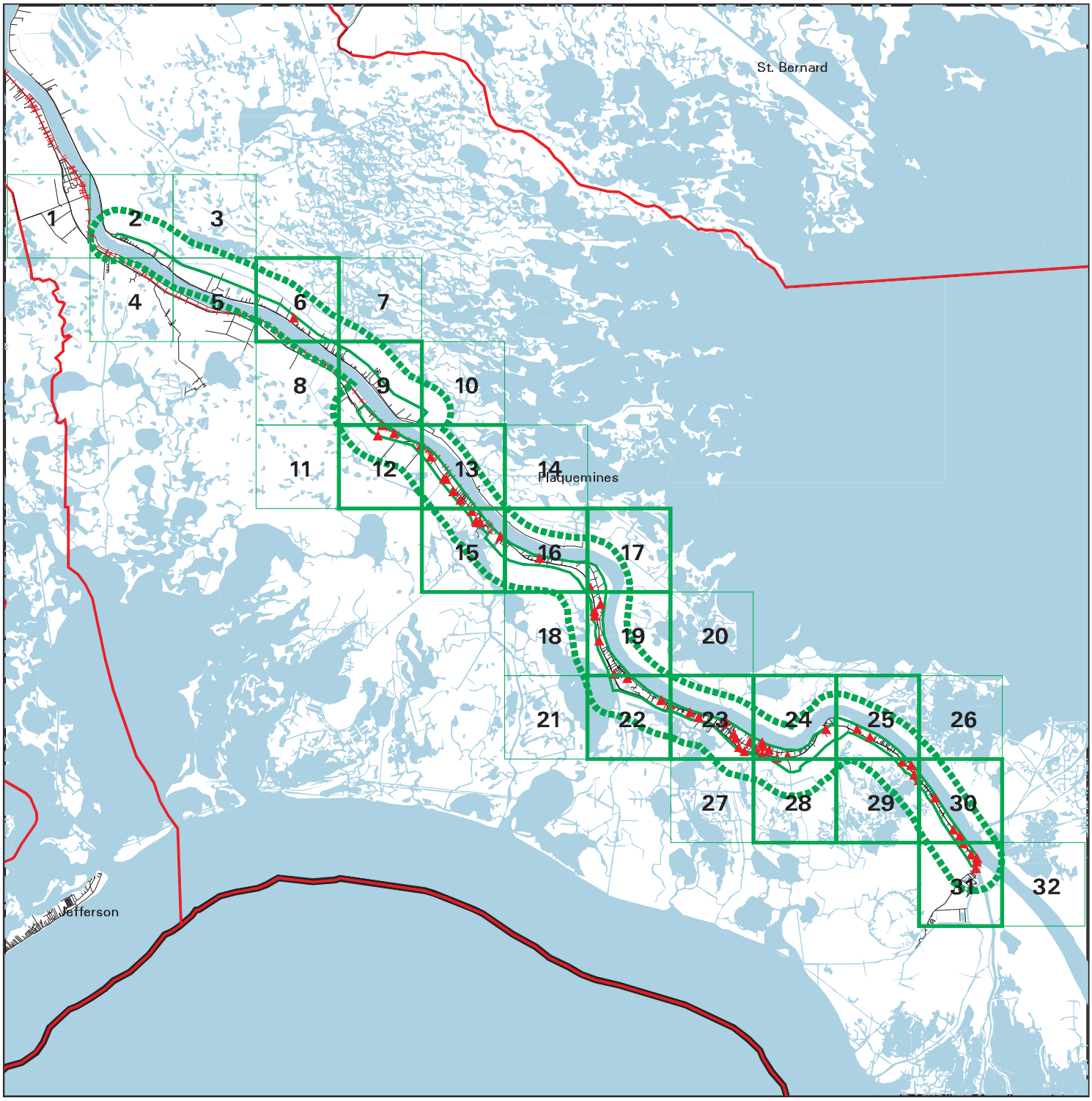

EDR DataMap® - Environmental Atlas

Plaquemines Parish Project

Legend

- Roads
- Major Roads
- Contour Lines
- Waterways
- Railroads
- Study Boundary
- Powerlines
- Pipelines
- Fault Lines
- Indian Reservations BIA
- Water
- Superfund Sites
- Federal DOD Sites
- Listed Sites

N

0 5 10

Scale in Miles

Copyright © 2010 EDR, Inc. © 2010 Tele Atlas Rel. 07/2007.

Section 2

Focus Maps and Findings

Focus Map 1

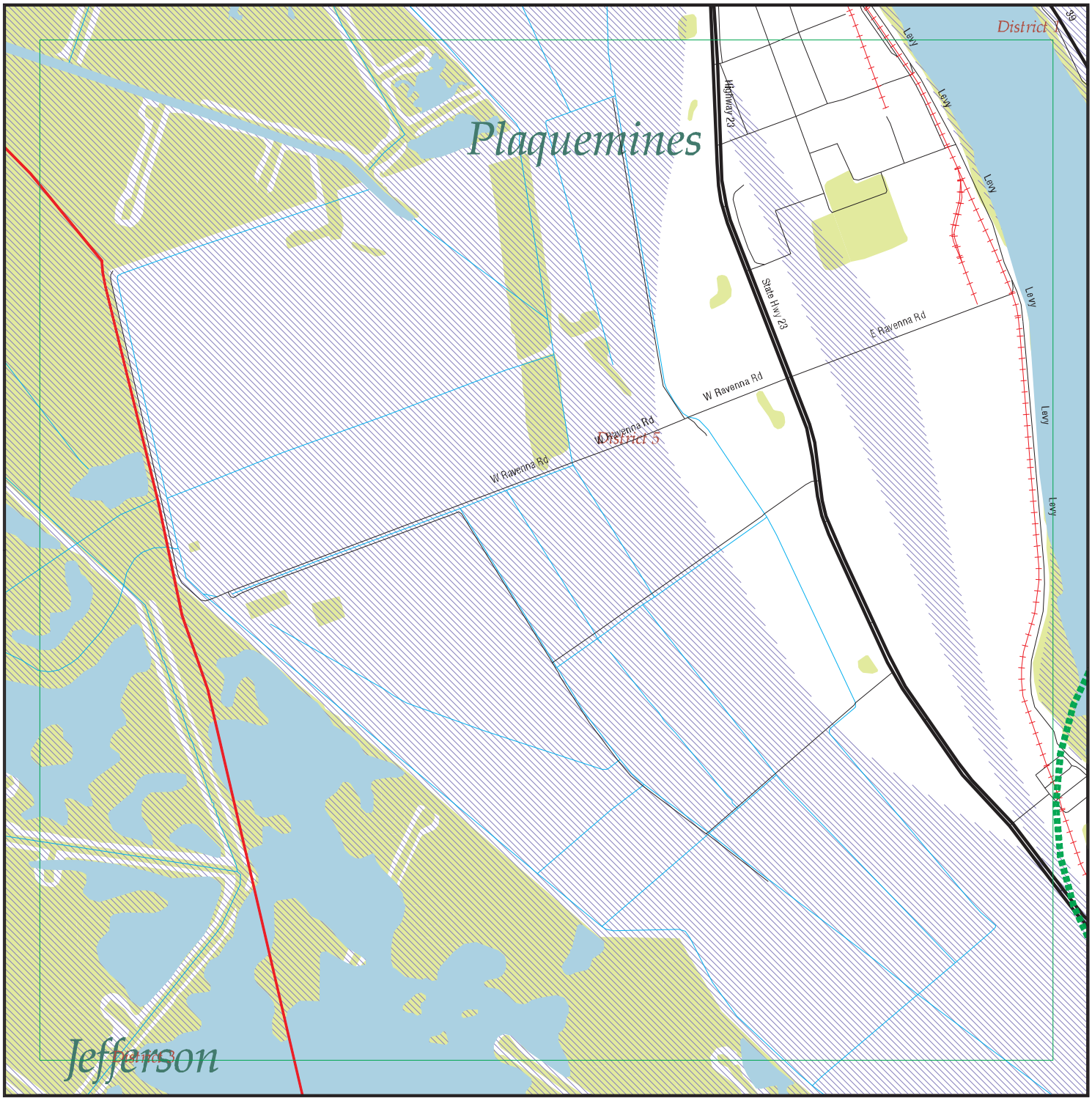

EDR DataMap® - Environmental Atlas

Plaquemines Parish Project

Legend

- Roads
- Major Roads
- Contour Lines
- National Wetlands Inventory
- Waterways
- Railroads
- Study Boundary
- 100-Yr Flood Zones
- Powerlines
- Pipelines
- Fault Lines
- Indian Reservations BIA
- Water
- Superfund Sites
- Federal DOD Sites
- Listed Sites
- Sensitive Receptors

N

0 1/4 1/2

Scale in Miles

Copyright © 2010 EDR, Inc. © 2010 Tele Atlas Rel. 07/2007.

FOCUS MAP 1 ORPHAN SUMMARY

City	EDR ID	Site Name	Site Address	Zip	Database(s)
BELLE CHASSE	1000622032		RT 1	70037	RCRA-SQG, FINDS
BELLE CHASSE	S108855593	PLAQUEMINES PARISH GOVERNMENT	15093 HWY 15	70037	SPILLS
BELLE CHASSE	S108333098	PLAQUEMINES PARISH GOVERNMENT - NUNGESSEI TEMPORAR	13040 HIGHWAY 23	70037	NPDES
BELLE CHASSE	S108333076	PLAQUEMINES PARISH GOVERNMENT - TOLAR TEMPORARY RV	14288 HIGHWAY 23	70037	NPDES
BELLE CHASSE	1004708971		9194 HWY 23	70037	RCRA-CESQG, FINDS
BELLE CHASSE	1004708016		10656 HWY 23	70037	RCRA-SQG, FINDS
BELLE CHASSE	1004707554		11322 HWY 23	70037	RCRA-CESQG, FINDS
BELLE CHASSE	1004708566		7892 HWY 23	70037	RCRA-CESQG, FINDS
BELLE CHASSE	1004706935		7248 HWY 23	70037	RCRA-CESQG, FINDS
BELLE CHASSE	1004707929		9099 HWY 23	70037	RCRA-CESQG, FINDS
BELLE CHASSE	1004709661		9505 HWY 23	70037	RCRA-CESQG, FINDS
BELLE CHASSE	1004706979		13679 HWY 23	70037	RCRA-CESQG, FINDS, SPILLS, NPDE
BELLE CHASSE	1004707438		11148 HWY 23	70037	RCRA-CESQG, FINDS
BELLE CHASSE	1004714673		9221 HWY 23	70037	RCRA-CESQG, FINDS
BELLE CHASSE	1004711537		7566 HWY 23	70037	RCRA-CESQG, FINDS
BELLE CHASSE	1004711563		9298 HWY 23	70037	RCRA-CESQG, FINDS
BELLE CHASSE	1004707300		9193 HWY 23	70037	RCRA-CESQG, FINDS
BELLE CHASSE	1000827459		9229 HWY 23	70037	RCRA-LQG, FINDS
BELLE CHASSE	S107446369	MOONS CLNR	8651 HIGHWAY 23	70037	DRYCLEANERS
BELLE CHASSE	S106895584	DISTINCTIVE CLNR INC	7892 HIGHWAY 23	70037	DRYCLEANERS
BELLE CHASSE	S107870531	CONOCOPHILLIPS CO - ALLIANCE REFINERY	15551 HIGHWAY 23	70037	AUL, SPILLS
BELLE CHASSE	U003924028	BELLE CHASSE DENTAL CENTER LLC	8000 HIGHWAY 23	70037	LUST, UST, SPILLS
BELLE CHASSE	U003995887	FAST FUEL #4	10830 HIGHWAY 23	70037	UST
BELLE CHASSE	1004712146		8656 HWY 23	70037	RCRA-CESQG, FINDS
BELLE CHASSE	1004709972		10151 HWY 23 S	70037	RCRA-CESQG, FINDS
BELLE CHASSE	1005416415		9177 HWY 23	70037	RCRA-CESQG, FINDS
BELLE CHASSE	1004712984		7962 HWY 23	70037	RCRA-CESQG, FINDS
BELLE CHASSE	1004712472		9087 HWY 23	70037	RCRA-CESQG, FINDS
BELLE CHASSE	U003182577	STATE OIL FUEL CENTER INC	1724 HWY 23	70037	UST
BELLE CHASSE	1009217228	ANGEL DRY CLEANERS INC	7670 HWY 23	70037	RCRA-CESQG
BELLE CHASSE	U004120409	EXPRESS FOOD & FUEL LLC	14715 HIGHWAY 23	70037	UST
BELLE CHASSE	U003986579	CHEVRON ORONITE CO LLC - OAK POINT PLANT	10285 HWY 23 S	70037	SWF/LF, UST, SPILLS, NPDES, ASBESTOS
BELLE CHASSE	S106508627	CONOCOPHILLIPS CO - ALLIANCE REFINERY	15551 HIGHWAY 23	70037	SWF/LF, SPILLS, NPDES, ASBESTOS
BELLE CHASSE	U000220611	DAIGLE'S QUICK STOP	HWY 23	70037	UST
BELLE CHASSE	U003987400	BILLUPS FOOD STORE #0045	HWY 23 S	70037	UST
BELLE CHASSE	U003987603	SUBSEA 7 UC, LLC	10656 HIGHWAY 23	70037	UST
BELLE CHASSE	U003921976	BELLE CHASSE SELF SERVE	9654 HIGHWAY 23	70037	UST
BELLE CHASSE	S109024804	PLAQUEMINES PARISH GOVERNMENT	A	70037	SPILLS
BELLE CHASSE	S108852897	PLAQUEMINES PARISH GOVERNMENT	AVE A	70037	SPILLS
BELLE CHASSE	1011596662	PLAQUEMINES PARISH	106 AVENUE G	70037	ICIS

FOCUS MAP 1 ORPHAN SUMMARY

City	EDR ID	Site Name	Site Address	Zip	Database(s)
BELLE CHASSE	S108589753	OFFICE OF PARISH PRESIDENT BENNY ROUSSELLE	106 AVENUE G	70037	SPILLS
BELLE CHASSE	S108331260	PLAQUEMINES PARISH - MUNICIPAL SEPARATE STORM SEWE	106 AVENUE G	70037	NPDES
BELLE CHASSE	S108620064	PLAQUEMINES PARISH GOVT	BELLE CHASSE WASTEWATER TREATM	70037	SPILLS
BELLE CHASSE	S108620084	PLAQUEMINES PARISH GOVT	BELLE CHASSE WASTEWATER TREATM	70037	SPILLS
BELLE CHASSE	S108618516	PLAQUEMINES PARISH GOVERNMENT/SEVERN TRE SERVICE	BELLE CHASSE AREA SOUTH ON LA HWY	70037	SPILLS
BELLE CHASSE	S109025535	PLAQUEMINES PARISH GOVERNMENT	BELLE CHASSE WWTP	70037	SPILLS
BELLE CHASSE	1010453884	PLAQUEMINES PH SCHOOL BD	BELLE CHASSE MIDDLE	70037	FINDS
BELLE CHASSE	S108619462	PLAQUEMINES PARISH GOVERNMENT	BELLE CHASSE WASTEWATER TREATM	70037	SPILLS
BELLE CHASSE	S108619267	PLAQUEMINES PARISH GOVERNMENT	BELLE CHASSE WASTEWATER PLANT	70037	SPILLS
BELLE CHASSE	1004710394		1604 BELLE CHASSE	70037	RCRA-CESQG, FINDS
BELLE CHASSE	1000623505		3 BELLE CHASSE	70037	RCRA-NonGen, FINDS
BELLE CHASSE	U000877761	BELLE CHASSE TEXACO	1709 BELLE CHASSE N	70037	UST
BELLE CHASSE	1004708707		1702 BELLE CHASSE HWY S	70037	RCRA-CESQG, FINDS
BELLE CHASSE	1004707019		8632 BELLE CHASSE HWY	70037	RCRA-CESQG, FINDS
BELLE CHASSE	1004711425		1611 N BELLE CHASSE HWY N	70037	RCRA-CESQG, FINDS
BELLE CHASSE	1000288291		1001 BELLE CHASSE HWY	70037	RCRA-NonGen, FINDS
BELLE CHASSE	1000279101		4741 BELLE CHASSE HWY S	70037	RCRA-NonGen, FINDS
BELLE CHASSE	1000279102		2605 BELLE CHASSE HWY S	70037	RCRA-SQG, FINDS
BELLE CHASSE	1004712252		7962 BELLE CHASSE HWY N	70037	RCRA-NonGen, FINDS
BELLE CHASSE	1004710752		1506 S BELLE CHASSE HWY	70037	RCRA-CESQG, FINDS
BELLE CHASSE	1004710680		1008 BELLE CHASSE HWY	70037	RCRA-CESQG, FINDS
BELLE CHASSE	1003873439		1202 BELLE CHASSE HWY	70037	CERC-NFRAP
BELLE CHASSE	S106034324	RESTRUCTURE PARTNERS (100881)	405 BELLE CHASSE HWY N	70037	HIST LUST
BELLE CHASSE	S105201109	M&J CONSTRUCTION CO	1200 BELLE CHASSE HWY	70037	SHWS
BELLE CHASSE	1000109206		1504 BELLE CHASSE HWY S	70037	RCRA-LQG, FINDS
BELLE CHASSE	1000333572		1605 BELLE CHASSE HWY S	70037	RCRA-NonGen, FINDS
BELLE CHASSE	1000198779		1811 BELLE CHASSE HWY N	70037	RCRA-NonGen, FINDS
BELLE CHASSE	1000210193		2102 BELLE CHASSE HWY S	70037	RCRA-NonGen, FINDS, UST
BELLE CHASSE	1000453783		2800 S BELLE CHASSE HWY S	70037	RCRA-NonGen, FINDS
BELLE CHASSE	1000426375		1410 BELLE CHASSE HWY	70037	RCRA-NonGen, FINDS
BELLE CHASSE	1004710926		2512 BELLE CHASSE HWY S	70037	RCRA-CESQG, FINDS
BELLE CHASSE	U003923361	J&M'S FOOD STORE INC	2505 BELLE CHASSE HWY S	70037	UST
BELLE CHASSE	U003926033	C O PEREZ	9223 BELLE CHASSE HWY	70037	UST
BELLE CHASSE	U002304517	MOM'S & DAD'S FOOD STORE	9620 BELLE CHASSE HWY	70037	UST
BELLE CHASSE	U003923249	SCHLUMBERGER OFFSHORE SERVICES	2310 BELLE CHASSE HWY S	70037	UST
BELLE CHASSE	U003924438	SPUR STATION #1975	405 BELLE CHASSE HWY N	70037	UST
BELLE CHASSE	U003926347	BELLE CHASSE EXPRESS	7812 BELLE CHASSE HWY	70037	UST
BELLE CHASSE	S108852896	PLAQUEMINES PARISH GOVERNMENT	BOUZON LN	70037	SPILLS
BELLE CHASSE	S108336890	JEFFERSON PARISH DEPARTMENT DRAINAGE PUMI STATION	268 BYPASS RD	70037	NPDES
BELLE CHASSE	S108620304	PLAQUEMINES PARISH GOVERNMENT	GONDRELLA ST	70037	SPILLS
BELLE CHASSE	S108337340	PLAQUEMINES PARISH SCHOOL BOARD	539 HERBERT BLVD	70037	NPDES
BELLE CHASSE	1011617673	PLAQUEMINES PARISH (BELLE CHASSE FACILITY)	S INTX OF SEWER PLANT RD AND	70037	ICIS
BELLE CHASSE	S109025534	PLAQUEMINES PARISH GOVERNMENT	LIFT STATION # 8 OMEGA ST	70037	SPILLS
BELLE CHASSE	S109153673	PLAQUEMINES PARISH GOVERNMENT	227 MARTIN LANE>PORT	70037	SPILLS

FOCUS MAP 1 ORPHAN SUMMARY

City	EDR ID	Site Name	Site Address	Zip	Database(s)
BELLE CHASSE	S109152234	NEW ORLEANS NAVAL SIR STATION-JRB PROJECT - BROADM	NEW ORLEANS NAVAL AIR STA	70037	NPDES
BELLE CHASSE	S109563047	PLAQUEMINES PARISH GOVERNMENT	OAK TREE RD	70037	SPILLS
BELLE CHASSE	S108594774	SEVERN TRENT SERVICES INC PLAQUEMINES PARISH GOVER	24 OMEGA ST	70037	SPILLS
BELLE CHASSE	S108852893	PLAQUEMINES PARISH GOVERNMENT	PELAS HYMAN LN	70037	SPILLS
BELLE CHASSE	S109960094	PLAQUEMIMES PARISH GOVT	PLAQUEMIMES PARISH GOVT PARISH	70037	SPILLS
BELLE CHASSE	S109962070	PLAQUEMINES PARISH GOVERNMENT	PLAQUEMINES PARISH GOVERNMENT ST	70037	SPILLS
BELLE CHASSE	S108852835	PLAQUEMINES PARISH GOVERNMENT	PORT SULPHUR WASTEWATER PLANT	70037	SPILLS
BELLE CHASSE	1011611034	PLAQUEMINES PAR (BELLE CHAS	126 SEWER PLANT RD	70037	ICIS
BELLE CHASSE	S108620205	PLAQUEMINES PARISH GOVERNMENT	SPRINGWOOD SUBDIVISION	70037	SPILLS
BELLE CHASSE	S108622448	PLAQUEMINES PARISH GOVERNMENT	L ST	70037	SPILLS
BELLE CHASSE	S110096076	PLAQUEMINES PARISH GOVT	L ST HUNT ST AVE	70037	SPILLS
BELLE CHASSE	S108620305	PLAQUEMINES PARISH GOVERNMENT	L ST	70037	SPILLS
BELLE CHASSE	S108852899	PLAQUEMINES PARISH GOVERNMENT	L ST	70037	SPILLS
BELLE CHASSE	S108619010	PLAQUEMINES PARISH GOVERNMENT	W TESSIE LN	70037	SPILLS
BELLE CHASSE	S109352811	WALKER ROAD #1 DOTD - BURN SITE	W WALKER RD	70037	SWF/LF
BELLE CHASSE	1003873427		715 WPA RD	70037	CERC-NFRAP, SHWS
BRAITHWAITE	S108337337	PLAQUEMINES PARISH GOVERNMENT - WOODLAWN OFFICE BU	7163 HIGHWAY 39	70040	NPDES
BRAITHWAITE	U004052193	THE FERRY STOP	3762 HIGHWAY 39	70040	UST
BRAITHWAITE	S108601229	PLAQUEMINES PARISH GOVERNMENT	7163 HWY 39>>WOODLAWN	70040	SPILLS
BRAITHWAITE	S110094766	BAZIL DR DOTD - BURN SITE	BAZIL DR	70040	SWF/LF
BRAITHWAITE	S108337335	PLAQUEMINES PARISH GOVERNMENT - BRAITHWAITE WWTP	E PARK BLVD	70040	NPDES
DAVANT	1004714866		13750 HWY 15	70040	RCRA-NonGen, FINDS
DAVANT	S109352809	PLAQUEMINES PARISH DETENTION CENTER BUILDING	110 PRISON RD	70040	SWF/LF
IRONTON	S108334690	PLAQUEMINES PARISH GOVERNMENT - IRONTON OXIDATION	HWY 23	70083	NPDES
LAFITTE	1004714194		HWY 45	70067	RCRA-CESQG
LAFITTE	S108336896	JEFFERSON PARISH ENVIRONMENTAL & DEVELOPMENT CONTR	5548 JEAN LAFITTE BLVD	70067	NPDES
LAFITTE	S108336895	JEFFERSON PARISH DEPT OF SEWERAGE - ROSETHORN WWTP	865 JEAN LAFITTE BLVD	70067	SWF/LF, NPDES
MYRTLE GROVE	S109025019	PLAQUEMINES PARISH SHERIFF'S OFFICE	NEAR WHERE CYPRESS INN	70083	SPILLS
PLAQUEMINES COUNTY	S108619997	PLAQUEMINES PARISH GOVERNMENT	HWY 15 - 1000 FEET NORTH OF DAVANT COMMUNITY CENTE		SPILLS
PLAQUEMINES COUNTY	S110096151	PLAQUEMINES PARISH GOVT LIFT STATION D1	HWY 15 @ HARLEM RD		SPILLS
PLAQUEMINES COUNTY	S108619996	PLAQUEMINES PARISH GOVERNMENT	INTERSECTION OF HWY 23 AND THE INTRACOASTAL CANAL		SPILLS
PLAQUEMINES COUNTY	S108620569	PLAQUEMINES PARISH GOVERNMENT	LIFT STATION #66, HAPPY JACK CAMP SITE		SPILLS
PLAQUEMINES COUNTY	2009906807	8 MILES OUTSIDE OF PLAQUEMINES PARISH	8 MILES OUTSIDE OF PLAQUEMINES PARISH		ERNS
PLAQUEMINES COUNTY	2008906807	8 MILES OUTSIDE OF PLAQUEMINES PARISH	8 MILES OUTSIDE OF PLAQUEMINES PARISH		ERNS
PLAQUEMINES COUNTY	S109960523	PLAQUEMINE PARISH PUMP	PLAQUEMINE PARISH PUMP STATIONS		SPILLS
PLAQUEMINES COUNTY	S109566741	PLAQUEMINES PARISH GOVT.	PLAQUEMINES PARISH GOVT.;SHELL/LIMESTONE ROAD FROM		SPILLS
PLAQUEMINES COUNTY	S108618449	PLAQUEMINES PARISH GOVERNMENT/SEVERN TRE SERVICE	WEST TESSIE LANE, LIFT STATION #19		SPILLS
PLAQUEMINES COUNTY	S108620080	PLAQUEMINES PARISH GOVERNMENT	WEST TESSIE LANE		SPILLS

FOCUS MAP 1 ORPHAN SUMMARY

City	EDR ID	Site Name	Site Address	Zip	Database(s)
PORT SULPHUR	S109566535	PLAQUEMINES PARISH AMBULANCE SERVICE	HWY 23 PLAQUEMINESPARISHAMBULANCES	70083	SPILLS
PORT SULPHUR	1004707260		26865 HWY 23	70083	RCRA-CESQG, FINDS
PORT SULPHUR	1004709003		29306 HWY 23	70083	RCRA-CESQG, FINDS
PORT SULPHUR	1004707299		29804 HWY 23	70083	RCRA-CESQG, FINDS
PORT SULPHUR	S105200960	COX BAY COMPRESSOR CO	HWY 23	70083	SHWS
PORT SULPHUR	1004710882		27104 HWY 23	70083	RCRA-CESQG, FINDS
PORT SULPHUR	1000979612		18559 HWY 23	70083	RCRA-CESQG, FINDS
PORT SULPHUR	1000209663		28310 HWY 23	70083	RCRA-SQG
PORT SULPHUR	S109095011	INTERNATIONAL MARINE TERMINALS - MYRTLE GROVE TERM	18559 HWY 23	70083	SWF/LF, NPDES
PORT SULPHUR	1011859982	TESVICH PROPERTY	HWY 23	70083	US BROWNFIELDS
PORT SULPHUR	S107712824	HOMEPLACE PIT- DISPOSAL OF C&D	HWY 23 OFPOWELL LN W	70083	SWF/LF
PORT SULPHUR	S106508631	FREEPORT MCMORAN ENERGY LLC - PORT SULPHU FACILIT	28310 HWY 23	70083	SWF/LF, NPDES
PORT SULPHUR	U001893784	TONY'S GULF	HWY 23	70083	UST
PORT SULPHUR	U003923203	TIDY CAR	29306 HIGHWAY 23	70083	UST
PORT SULPHUR	S108620271	PLAQUEMINES PARISH GOVERNMENT	18 AND 19	70083	SPILLS
PORT SULPHUR	S109563971	PLAQUEMINES PARISH GOVT	180 L DR	70083	SPILLS
PORT SULPHUR	S105201022	FREEPORT PIPELINE CO - PORT SULPHUR OPERATION	FREEPORT PIPELINE PORT SULPHUR CORD	70083	SHWS
PORT SULPHUR	U003924176	SOUTHERN NATURAL GAS - PORT SULPHUR SUB DISTRICT	LA HWY	70083	UST
PORT SULPHUR	1011523388	PLAQUEMINES PARISH GOVERNMENT	180 LEE DR	70083	ICIS
PORT SULPHUR	S109959870	PLAQUEMINES PARISH GOVT	LEE ST	70083	SPILLS
PORT SULPHUR	S108622494	PLAQUEMINES PARISH GOVERNMENT	LIFT STATION # 21 SECOND ST	70083	SPILLS
PORT SULPHUR	S108619012	PLAQUEMINES PARISH GOVERNMENT	PENNY DEE DR	70083	SPILLS
PORT SULPHUR	S109558843	PLAQUEMINES PARISH GOVERNMENT	PLAQUEMINES PARISH GOVERNMENT	70083	SPILLS
PORT SULPHUR	S109960712	PLAQUEMINES PARISH GOVT	PLAQUEMINES PARISH GOVT PORT S CRSE	70083	SPILLS
PORT SULPHUR	S109960420	PLAQUEMINES PARISH GOVT	PLAQUEMINES PARISH GOVT PORT S PL	70083	SPILLS
PORT SULPHUR	S109960287	PLAQUEMINES PARISH GOVERNMENT	PLAQUEMINES PARISH GOVERNMENT CORD	70083	SPILLS
PORT SULPHUR	S109557950	S. PLAQUEMINES HIGH SCHOOL;	PORT SULPHUR	70083	SPILLS
PORT SULPHUR	S109025461	PLAQUEMINES PARISH GOVERNMENT	PORT SULPHUR PLANT	70083	SPILLS
PORT SULPHUR	S108853314	PLAQUEMINES PARISH GOVERNMENT	PORT SULPHUR WASTEWATER PLANT	70083	SPILLS
PORT SULPHUR	U003996403	PLAQUEMINES PARISH COMMISSION - PORT SULPHUR GAS D	PORT SULPHUR GAS DISTRIBUTION STA	70083	UST
PORT SULPHUR	S108620316	PLAQUEMINES PARISH GOVERNMENT	500 SOUTH	70083	SPILLS
PORT SULPHUR	1009331897	PLAQUEMINES PARISH BRAITHWAITE WWTP (LAG560117)	STREET	70083	FINDS
PORT SULPHUR	S108618517	PLAQUEMINES PARISH GOVERNMENT/SEVERN TRE SERVICE	W TESSIE LN	70083	SPILLS
PORT SULPHUR	S108620317	PLAQUEMINES PARISH GOVERNMENT	W TESSIE LN	70083	SPILLS
PORT SULPHUR	S108620181	PLAQUEMINES PARISH GOVT	W TESSIE LN	70083	SPILLS
PORT SULPHUR	S109559348	PLAQUEMINES PARISH;	RD THAT GOES TO HAPPY JACK BEFORE	70083	SPILLS

Focus Map 2

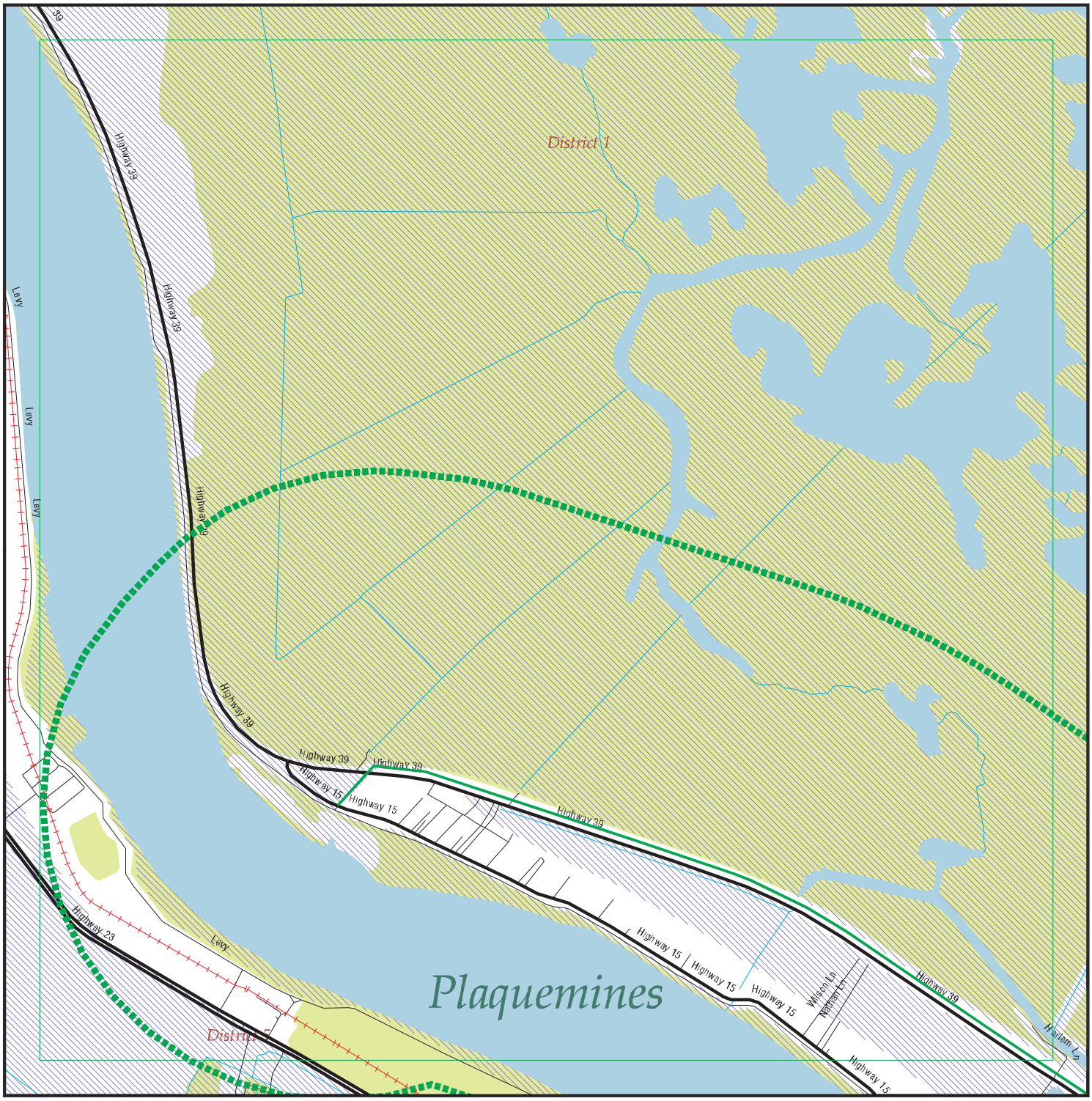

EDR DataMap® - Environmental Atlas

Plaquemines Parish Project

Legend

- Roads
- Major Roads
- Contour Lines
- National Wetlands Inventory
- Waterways
- Railroads
- Study Boundary
- 100-Yr Flood Zones
- Powerlines
- Pipelines
- Fault Lines
- Indian Reservations BIA
- Water
- Superfund Sites
- Federal DOD Sites
- Listed Sites
- Sensitive Receptors

Copyright © 2010 EDR, Inc. © 2010 Tele Atlas Rel. 07/2007.

N

0 1/4 1/2

Scale in Miles

FOCUS MAP 2 ORPHAN SUMMARY

City	EDR ID	Site Name	Site Address	Zip	Database(s)
BELLE CHASSE	1000622032		RT 1	70037	RCRA-SQG, FINDS
BELLE CHASSE	S108855593	PLAQUEMINES PARISH GOVERNMENT	15093 HWY 15	70037	SPILLS
BELLE CHASSE	S108333098	PLAQUEMINES PARISH GOVERNMENT - NUNGESSEI TEMPORAR	13040 HIGHWAY 23	70037	NPDES
BELLE CHASSE	S108333076	PLAQUEMINES PARISH GOVERNMENT - TOLAR TEMPORARY RV	14288 HIGHWAY 23	70037	NPDES
BELLE CHASSE	1004708971		9194 HWY 23	70037	RCRA-CESQG, FINDS
BELLE CHASSE	1004708016		10656 HWY 23	70037	RCRA-SQG, FINDS
BELLE CHASSE	1004707554		11322 HWY 23	70037	RCRA-CESQG, FINDS
BELLE CHASSE	1004708566		7892 HWY 23	70037	RCRA-CESQG, FINDS
BELLE CHASSE	1004706935		7248 HWY 23	70037	RCRA-CESQG, FINDS
BELLE CHASSE	1004707929		9099 HWY 23	70037	RCRA-CESQG, FINDS
BELLE CHASSE	1004709661		9505 HWY 23	70037	RCRA-CESQG, FINDS
BELLE CHASSE	1004706979		13679 HWY 23	70037	RCRA-CESQG, FINDS, SPILLS, NPDE
BELLE CHASSE	1004707438		11148 HWY 23	70037	RCRA-CESQG, FINDS
BELLE CHASSE	1004714673		9221 HWY 23	70037	RCRA-CESQG, FINDS
BELLE CHASSE	1004711537		7566 HWY 23	70037	RCRA-CESQG, FINDS
BELLE CHASSE	1004711563		9298 HWY 23	70037	RCRA-CESQG, FINDS
BELLE CHASSE	1004707300		9193 HWY 23	70037	RCRA-CESQG, FINDS
BELLE CHASSE	1000827459		9229 HWY 23	70037	RCRA-LQG, FINDS
BELLE CHASSE	S107446369	MOONS CLNR	8651 HIGHWAY 23	70037	DRYCLEANERS
BELLE CHASSE	S106895584	DISTINCTIVE CLNR INC	7892 HIGHWAY 23	70037	DRYCLEANERS
BELLE CHASSE	S107870531	CONOCOPHILLIPS CO - ALLIANCE REFINERY	15551 HIGHWAY 23	70037	AUL, SPILLS
BELLE CHASSE	U003924028	BELLE CHASSE DENTAL CENTER LLC	8000 HIGHWAY 23	70037	LUST, UST, SPILLS
BELLE CHASSE	U003995887	FAST FUEL #4	10830 HIGHWAY 23	70037	UST
BELLE CHASSE	1004712146		8656 HWY 23	70037	RCRA-CESQG, FINDS
BELLE CHASSE	1004709972		10151 HWY 23 S	70037	RCRA-CESQG, FINDS
BELLE CHASSE	1005416415		9177 HWY 23	70037	RCRA-CESQG, FINDS
BELLE CHASSE	1004712984		7962 HWY 23	70037	RCRA-CESQG, FINDS
BELLE CHASSE	1004712472		9087 HWY 23	70037	RCRA-CESQG, FINDS
BELLE CHASSE	U003182577	STATE OIL FUEL CENTER INC	1724 HWY 23	70037	UST
BELLE CHASSE	1009217228	ANGEL DRY CLEANERS INC	7670 HWY 23	70037	RCRA-CESQG
BELLE CHASSE	U004120409	EXPRESS FOOD & FUEL LLC	14715 HIGHWAY 23	70037	UST
BELLE CHASSE	U003986579	CHEVRON ORONITE CO LLC - OAK POINT PLANT	10285 HWY 23 S	70037	SWF/LF, UST, SPILLS, NPDES, ASBESTOS
BELLE CHASSE	S106508627	CONOCOPHILLIPS CO - ALLIANCE REFINERY	15551 HIGHWAY 23	70037	SWF/LF, SPILLS, NPDES, ASBESTOS
BELLE CHASSE	U000220611	DAIGLE'S QUICK STOP	HWY 23	70037	UST
BELLE CHASSE	U003987400	BILLUPS FOOD STORE #0045	HWY 23 S	70037	UST
BELLE CHASSE	U003987603	SUBSEA 7 UC, LLC	10656 HIGHWAY 23	70037	UST
BELLE CHASSE	U003921976	BELLE CHASSE SELF SERVE	9654 HIGHWAY 23	70037	UST
BELLE CHASSE	S109024804	PLAQUEMINES PARISH GOVERNMENT	A	70037	SPILLS
BELLE CHASSE	S108852897	PLAQUEMINES PARISH GOVERNMENT	AVE A	70037	SPILLS
BELLE CHASSE	1011596662	PLAQUEMINES PARISH	106 AVENUE G	70037	ICIS

FOCUS MAP 2 ORPHAN SUMMARY

City	EDR ID	Site Name	Site Address	Zip	Database(s)
BELLE CHASSE	S108589753	OFFICE OF PARISH PRESIDENT BENNY ROUSSELLE	106 AVENUE G	70037	SPILLS
BELLE CHASSE	S108331260	PLAQUEMINES PARISH - MUNICIPAL SEPARATE STORM SEWE	106 AVENUE G	70037	NPDES
BELLE CHASSE	S108620064	PLAQUEMINES PARISH GOVT	BELLE CHASSE WASTEWATER TREATM	70037	SPILLS
BELLE CHASSE	S108620084	PLAQUEMINES PARISH GOVT	BELLE CHASSE WASTEWATER TREATM	70037	SPILLS
BELLE CHASSE	S108618516	PLAQUEMINES PARISH GOVERNMENT/SEVERN TRE SERVICE	BELLE CHASSE AREA SOUTH ON LA HWY	70037	SPILLS
BELLE CHASSE	S109025535	PLAQUEMINES PARISH GOVERNMENT	BELLE CHASSE WWTP	70037	SPILLS
BELLE CHASSE	1010453884	PLAQUEMINES PH SCHOOL BD	BELLE CHASSE MIDDLE	70037	FINDS
BELLE CHASSE	S108619462	PLAQUEMINES PARISH GOVERNMENT	BELLE CHASSE WASTEWATER TREATM	70037	SPILLS
BELLE CHASSE	S108619267	PLAQUEMINES PARISH GOVERNMENT	BELLE CHASSE WASTEWATER PLANT	70037	SPILLS
BELLE CHASSE	1004710394		1604 BELLE CHASSE	70037	RCRA-CESQG, FINDS
BELLE CHASSE	1000623505		3 BELLE CHASSE	70037	RCRA-NonGen, FINDS
BELLE CHASSE	U000877761	BELLE CHASSE TEXACO	1709 BELLE CHASSE N	70037	UST
BELLE CHASSE	1004708707		1702 BELLE CHASSE HWY S	70037	RCRA-CESQG, FINDS
BELLE CHASSE	1004707019		8632 BELLE CHASSE HWY	70037	RCRA-CESQG, FINDS
BELLE CHASSE	1004711425		1611 N BELLE CHASSE HWY N	70037	RCRA-CESQG, FINDS
BELLE CHASSE	1000288291		1001 BELLE CHASSE HWY	70037	RCRA-NonGen, FINDS
BELLE CHASSE	1000279101		4741 BELLE CHASSE HWY S	70037	RCRA-NonGen, FINDS
BELLE CHASSE	1000279102		2605 BELLE CHASSE HWY S	70037	RCRA-SQG, FINDS
BELLE CHASSE	1004712252		7962 BELLE CHASSE HWY N	70037	RCRA-NonGen, FINDS
BELLE CHASSE	1004710752		1506 S BELLE CHASSE HWY	70037	RCRA-CESQG, FINDS
BELLE CHASSE	1004710680		1008 BELLE CHASSE HWY	70037	RCRA-CESQG, FINDS
BELLE CHASSE	1003873439		1202 BELLE CHASSE HWY	70037	CERC-NFRAP
BELLE CHASSE	S106034324	RESTRUCTURE PARTNERS (100881)	405 BELLE CHASSE HWY N	70037	HIST LUST
BELLE CHASSE	S105201109	M&J CONSTRUCTION CO	1200 BELLE CHASSE HWY	70037	SHWS
BELLE CHASSE	1000109206		1504 BELLE CHASSE HWY S	70037	RCRA-LQG, FINDS
BELLE CHASSE	1000333572		1605 BELLE CHASSE HWY S	70037	RCRA-NonGen, FINDS
BELLE CHASSE	1000198779		1811 BELLE CHASSE HWY N	70037	RCRA-NonGen, FINDS
BELLE CHASSE	1000210193		2102 BELLE CHASSE HWY S	70037	RCRA-NonGen, FINDS, UST
BELLE CHASSE	1000453783		2800 S BELLE CHASSE HWY S	70037	RCRA-NonGen, FINDS
BELLE CHASSE	1000426375		1410 BELLE CHASSE HWY	70037	RCRA-NonGen, FINDS
BELLE CHASSE	1004710926		2512 BELLE CHASSE HWY S	70037	RCRA-CESQG, FINDS
BELLE CHASSE	U003923361	J&M'S FOOD STORE INC	2505 BELLE CHASSE HWY S	70037	UST
BELLE CHASSE	U003926033	C O PEREZ	9223 BELLE CHASSE HWY	70037	UST
BELLE CHASSE	U002304517	MOM'S & DAD'S FOOD STORE	9620 BELLE CHASSE HWY	70037	UST
BELLE CHASSE	U003923249	SCHLUMBERGER OFFSHORE SERVICES	2310 BELLE CHASSE HWY S	70037	UST
BELLE CHASSE	U003924438	SPUR STATION #1975	405 BELLE CHASSE HWY N	70037	UST
BELLE CHASSE	U003926347	BELLE CHASSE EXPRESS	7812 BELLE CHASSE HWY	70037	UST
BELLE CHASSE	S108852896	PLAQUEMINES PARISH GOVERNMENT	BOUZON LN	70037	SPILLS
BELLE CHASSE	S108336890	JEFFERSON PARISH DEPARTMENT DRAINAGE PUMI STATION	268 BYPASS RD	70037	NPDES
BELLE CHASSE	S108620304	PLAQUEMINES PARISH GOVERNMENT	GONDRELLA ST	70037	SPILLS
BELLE CHASSE	S108337340	PLAQUEMINES PARISH SCHOOL BOARD	539 HERBERT BLVD	70037	NPDES
BELLE CHASSE	1011617673	PLAQUEMINES PARISH (BELLE CHASSE FACILITY)	S INTX OF SEWER PLANT RD AND	70037	ICIS
BELLE CHASSE	S109025534	PLAQUEMINES PARISH GOVERNMENT	LIFT STATION # 8 OMEGA ST	70037	SPILLS
BELLE CHASSE	S109153673	PLAQUEMINES PARISH GOVERNMENT	227 MARTIN LANE>PORT	70037	SPILLS

FOCUS MAP 2 ORPHAN SUMMARY

City	EDR ID	Site Name	Site Address	Zip	Database(s)
BELLE CHASSE	S109152234	NEW ORLEANS NAVAL SIR STATION-JRB PROJECT - BROADM	NEW ORLEANS NAVAL AIR STA	70037	NPDES
BELLE CHASSE	S109563047	PLAQUEMINES PARISH GOVERNMENT	OAK TREE RD	70037	SPILLS
BELLE CHASSE	S108594774	SEVERN TRENT SERVICES INC PLAQUEMINES PARISH GOVER	24 OMEGA ST	70037	SPILLS
BELLE CHASSE	S108852893	PLAQUEMINES PARISH GOVERNMENT	PELAS HYMAN LN	70037	SPILLS
BELLE CHASSE	S109960094	PLAQUEMIMES PARISH GOVT	PLAQUEMIMES PARISH GOVT PARISH	70037	SPILLS
BELLE CHASSE	S109962070	PLAQUEMINES PARISH GOVERNMENT	PLAQUEMINES PARISH GOVERNMENT ST	70037	SPILLS
BELLE CHASSE	S108852835	PLAQUEMINES PARISH GOVERNMENT	PORT SULPHUR WASTEWATER PLANT	70037	SPILLS
BELLE CHASSE	1000126925		W SAINT OFF ENGINEERS RD	70037	RCRA-SQG, FINDS
BELLE CHASSE	1011611034	PLAQUEMINES PAR (BELLE CHAS	126 SEWER PLANT RD	70037	ICIS
BELLE CHASSE	S108620205	PLAQUEMINES PARISH GOVERNMENT	SPRINGWOOD SUBDIVISION	70037	SPILLS
BELLE CHASSE	S108622448	PLAQUEMINES PARISH GOVERNMENT	L ST	70037	SPILLS
BELLE CHASSE	S110096076	PLAQUEMINES PARISH GOVT	L ST HUNT ST AVE	70037	SPILLS
BELLE CHASSE	S108620305	PLAQUEMINES PARISH GOVERNMENT	L ST	70037	SPILLS
BELLE CHASSE	S108852899	PLAQUEMINES PARISH GOVERNMENT	L ST	70037	SPILLS
BELLE CHASSE	S108619010	PLAQUEMINES PARISH GOVERNMENT	W TESSIE LN	70037	SPILLS
BELLE CHASSE	S109352811	WALKER ROAD #1 DOTD - BURN SITE	W WALKER RD	70037	SWF/LF
BELLE CHASSE	1003873427		715 WPA RD	70037	CERC-NFRAP, SHWS
BRAITHWAITE	S108337337	PLAQUEMINES PARISH GOVERNMENT - WOODLAWN OFFICE BU	7163 HIGHWAY 39	70040	NPDES
BRAITHWAITE	U004052193	THE FERRY STOP	3762 HIGHWAY 39	70040	UST
BRAITHWAITE	S108601229	PLAQUEMINES PARISH GOVERNMENT	7163 HWY 39>>WOODLAWN	70040	SPILLS
BRAITHWAITE	S110094766	BAZIL DR DOTD - BURN SITE	BAZIL DR	70040	SWF/LF
BRAITHWAITE	S108337335	PLAQUEMINES PARISH GOVERNMENT - BRAITHWAITE WWTP	E PARK BLVD	70040	NPDES
DAVANT	1004714866		13750 HWY 15	70040	RCRA-NonGen, FINDS
DAVANT	S109352809	PLAQUEMINES PARISH DETENTION CENTER BUILDING	110 PRISON RD	70040	SWF/LF
IRONTON	S108334690	PLAQUEMINES PARISH GOVERNMENT - IRONTON OXIDATION	HWY 23	70083	NPDES
MYRTLE GROVE	S109025019	PLAQUEMINES PARISH SHERIFF'S OFFICE	NEAR WHERE CYPRESS INN	70083	SPILLS
PLAQUEMINES COUNTY	S108619997	PLAQUEMINES PARISH GOVERNMENT	HWY 15 - 1000 FEET NORTH OF DAVANT COMMUNITY CENTE		SPILLS
PLAQUEMINES COUNTY	S110096151	PLAQUEMINES PARISH GOVT LIFT STATION D1	HWY 15 @ HARLEM RD		SPILLS
PLAQUEMINES COUNTY	S108619996	PLAQUEMINES PARISH GOVERNMENT	INTERSECTION OF HWY 23 AND THE INTRACOASTAL CANAL		SPILLS
PLAQUEMINES COUNTY	S108620569	PLAQUEMINES PARISH GOVERNMENT	LIFT STATION #66, HAPPY JACK CAMP SITE		SPILLS
PLAQUEMINES COUNTY	2009906807	8 MILES OUTSIDE OF PLAQUEMINES PARISH	8 MILES OUTSIDE OF PLAQUEMINES PARISH		ERNS
PLAQUEMINES COUNTY	2008906807	8 MILES OUTSIDE OF PLAQUEMINES PARISH	8 MILES OUTSIDE OF PLAQUEMINES PARISH		ERNS
PLAQUEMINES COUNTY	S109960523	PLAQUEMINE PARISH PUMP	PLAQUEMINE PARISH PUMP STATIONS		SPILLS
PLAQUEMINES COUNTY	S109566741	PLAQUEMINES PARISH GOVT.	PLAQUEMINES PARISH GOVT.;SHELL/LIMESTONE ROAD FROM		SPILLS
PLAQUEMINES COUNTY	S108618449	PLAQUEMINES PARISH GOVERNMENT/SEVERN TRE SERVICE	WEST TESSIE LANE, LIFT STATION #19		SPILLS
PLAQUEMINES COUNTY	S108620080	PLAQUEMINES PARISH GOVERNMENT	WEST TESSIE LANE		SPILLS
PORT SULPHUR	S109566535	PLAQUEMINES PARISH AMBULANCE SERVICE	HWY 23 PLAQUEMINESPARISHAMBULANCES	70083	SPILLS
PORT SULPHUR	1004707260		26865 HWY 23	70083	RCRA-CESQG, FINDS
PORT SULPHUR	1004709003		29306 HWY 23	70083	RCRA-CESQG, FINDS
PORT SULPHUR	1004707299		29804 HWY 23	70083	RCRA-CESQG, FINDS

FOCUS MAP 2 ORPHAN SUMMARY

City	EDR ID	Site Name	Site Address	Zip	Database(s)
PORT SULPHUR	S105200960	COX BAY COMPRESSOR CO	HWY 23	70083	SHWS
PORT SULPHUR	1004710882		27104 HWY 23	70083	RCRA-CESQG, FINDS
PORT SULPHUR	1000979612		18559 HWY 23	70083	RCRA-CESQG, FINDS
PORT SULPHUR	1000209663		28310 HWY 23	70083	RCRA-SQG
PORT SULPHUR	S109095011	INTERNATIONAL MARINE TERMINALS - MYRTLE GROVE TERM	18559 HWY 23	70083	SWF/LF, NPDES
PORT SULPHUR	1011859982	TESVICH PROPERTY	HWY 23	70083	US BROWNFIELDS
PORT SULPHUR	S107712824	HOMEPLACE PIT- DISPOSAL OF C&D	HWY 23 OFPOWELL LN W	70083	SWF/LF
PORT SULPHUR	S106508631	FREEPORT MCMORAN ENERGY LLC - PORT SULPHU FACILIT	28310 HWY 23	70083	SWF/LF, NPDES
PORT SULPHUR	U001893784	TONY'S GULF	HWY 23	70083	UST
PORT SULPHUR	U003923203	TIDY CAR	29306 HIGHWAY 23	70083	UST
PORT SULPHUR	S108620271	PLAQUEMINES PARISH GOVERNMENT	18 AND 19	70083	SPILLS
PORT SULPHUR	S109563971	PLAQUEMINES PARISH GOVT	180 L DR	70083	SPILLS
PORT SULPHUR	S105201022	FREEPORT PIPELINE CO - PORT SULPHUR OPERATION	FREEPORT PIPELINE PORT SULPHUR CORD	70083	SHWS
PORT SULPHUR	U003924176	SOUTHERN NATURAL GAS - PORT SULPHUR SUB DISTRICT	LA HWY	70083	UST
PORT SULPHUR	1011523388	PLAQUEMINES PARISH GOVERNMENT	180 LEE DR	70083	ICIS
PORT SULPHUR	S109959870	PLAQUEMINES PARISH GOVT	LEE ST	70083	SPILLS
PORT SULPHUR	S108622494	PLAQUEMINES PARISH GOVERNMENT	LIFT STATION # 21 SECOND ST	70083	SPILLS
PORT SULPHUR	S108619012	PLAQUEMINES PARISH GOVERNMENT	PENNY DEE DR	70083	SPILLS
PORT SULPHUR	S109558843	PLAQUEMINES PARISH GOVERNMENT	PLAQUEMINES PARISH GOVERNMENT	70083	SPILLS
PORT SULPHUR	S109960712	PLAQUEMINES PARISH GOVT	PLAQUEMINES PARISH GOVT PORT S CRSE	70083	SPILLS
PORT SULPHUR	S109960420	PLAQUEMINES PARISH GOVT	PLAQUEMINES PARISH GOVT PORT S PL	70083	SPILLS
PORT SULPHUR	S109960287	PLAQUEMINES PARISH GOVERNMENT	PLAQUEMINES PARISH GOVERNMENT CORD	70083	SPILLS
PORT SULPHUR	S109557950	S. PLAQUEMINES HIGH SCHOOL;	PORT SULPHUR	70083	SPILLS
PORT SULPHUR	S109025461	PLAQUEMINES PARISH GOVERNMENT	PORT SULPHUR PLANT	70083	SPILLS
PORT SULPHUR	S108853314	PLAQUEMINES PARISH GOVERNMENT	PORT SULPHUR WASTEWATER PLANT	70083	SPILLS
PORT SULPHUR	U003996403	PLAQUEMINES PARISH COMMISSION - PORT SULPHUR GAS D	PORT SULPHUR GAS DISTRIBUTION STA	70083	UST
PORT SULPHUR	S108620316	PLAQUEMINES PARISH GOVERNMENT	500 SOUTH	70083	SPILLS
PORT SULPHUR	1009331897	PLAQUEMINES PARISH BRAITHWAITE WWTP (LAG560117)	STREET	70083	FINDS
PORT SULPHUR	S108618517	PLAQUEMINES PARISH GOVERNMENT/SEVERN TRE SERVICE	W TESSIE LN	70083	SPILLS
PORT SULPHUR	S108620317	PLAQUEMINES PARISH GOVERNMENT	W TESSIE LN	70083	SPILLS
PORT SULPHUR	S108620181	PLAQUEMINES PARISH GOVT	W TESSIE LN	70083	SPILLS
PORT SULPHUR	S109559348	PLAQUEMINES PARISH;	RD THAT GOES TO HAPPY JACK BEFORE	70083	SPILLS

Focus Map 3

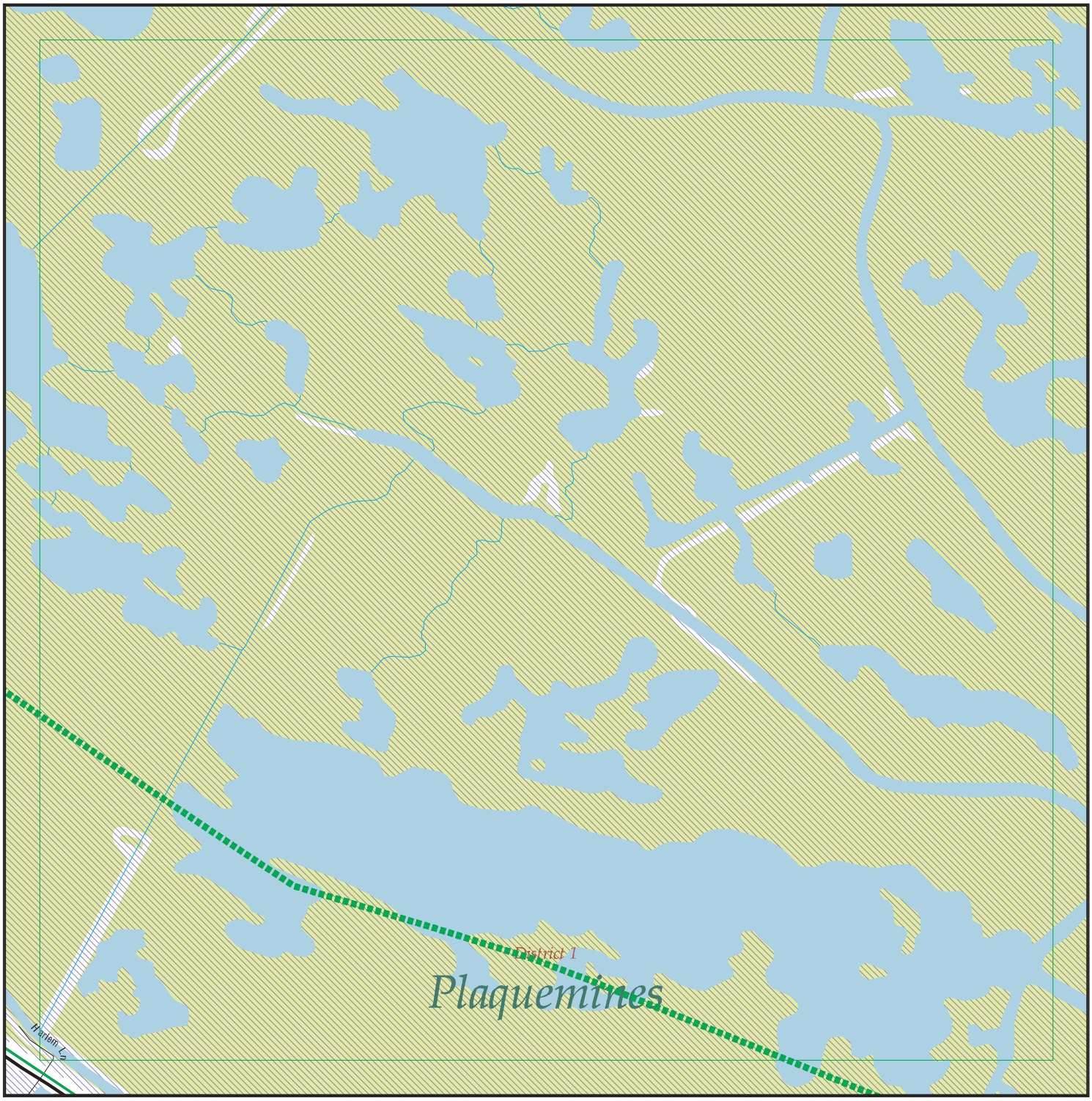

EDR DataMap® - Environmental Atlas

Plaquemines Parish Project

Legend

- Roads
- Major Roads
- Contour Lines
- National Wetlands Inventory
- Waterways
- Railroads
- Study Boundary
- 100-Yr Flood Zones
- Powerlines
- Pipelines
- Fault Lines
- Indian Reservations BIA
- Water
- Superfund Sites
- Federal DOD Sites
- Listed Sites
- Sensitive Receptors

N

0 1/4 1/2

Scale in Miles

Copyright © 2010 EDR, Inc. © 2010 Tele Atlas Rel. 07/2007.

FOCUS MAP 3 ORPHAN SUMMARY

City	EDR ID	Site Name	Site Address	Zip	Database(s)
BRAITHWAITE	S108337337	PLAQUEMINES PARISH GOVERNMENT - WOODLAWN OFFICE BU	7163 HIGHWAY 39	70040	NPDES
BRAITHWAITE	U004052193	THE FERRY STOP	3762 HIGHWAY 39	70040	UST
BRAITHWAITE	S108601229	PLAQUEMINES PARISH GOVERNMENT	7163 HWY 39>>WOODLAWN	70040	SPILLS
BRAITHWAITE	S110094766	BAZIL DR DOTD - BURN SITE	BAZIL DR	70040	SWF/LF
BRAITHWAITE	S108337335	PLAQUEMINES PARISH GOVERNMENT - BRAITHWAITE WWTP	E PARK BLVD	70040	NPDES
DAVANT	1004714866		13750 HWY 15	70040	RCRA-NonGen, FINDS
DAVANT	S109352809	PLAQUEMINES PARISH DETENTION CENTER BUILDING	110 PRISON RD	70040	SWF/LF
PLAQUEMINES COUNTY	S108619997	PLAQUEMINES PARISH GOVERNMENT	HWY 15 - 1000 FEET NORTH OF DAVANT COMMUNITY CENTE		SPILLS
PLAQUEMINES COUNTY	S110096151	PLAQUEMINES PARISH GOVT LIFT STATION D1	HWY 15 @ HARLEM RD		SPILLS
PLAQUEMINES COUNTY	S108619996	PLAQUEMINES PARISH GOVERNMENT	INTERSECTION OF HWY 23 AND THE INTRACOASTAL CANAL		SPILLS
PLAQUEMINES COUNTY	S108620569	PLAQUEMINES PARISH GOVERNMENT	LIFT STATION #66, HAPPY JACK CAMP SITE		SPILLS
PLAQUEMINES COUNTY	2009906807	8 MILES OUTSIDE OF PLAQUEMINES PARISH	8 MILES OUTSIDE OF PLAQUEMINES PARISH		ERNS
PLAQUEMINES COUNTY	2008906807	8 MILES OUTSIDE OF PLAQUEMINES PARISH	8 MILES OUTSIDE OF PLAQUEMINES PARISH		ERNS
PLAQUEMINES COUNTY	S109960523	PLAQUEMINE PARISH PUMP	PLAQUEMINE PARISH PUMP STATIONS		SPILLS
PLAQUEMINES COUNTY	S109566741	PLAQUEMINES PARISH GOVT.	PLAQUEMINES PARISH GOVT.;SHELL/LIMESTONE ROAD FROM		SPILLS
PLAQUEMINES COUNTY	S108618449	PLAQUEMINES PARISH GOVERNMENT/SEVERN TRE SERVICE	WEST TESSIE LANE, LIFT STATION #19		SPILLS
PLAQUEMINES COUNTY	S108620080	PLAQUEMINES PARISH GOVERNMENT	WEST TESSIE LANE		SPILLS

Focus Map 4

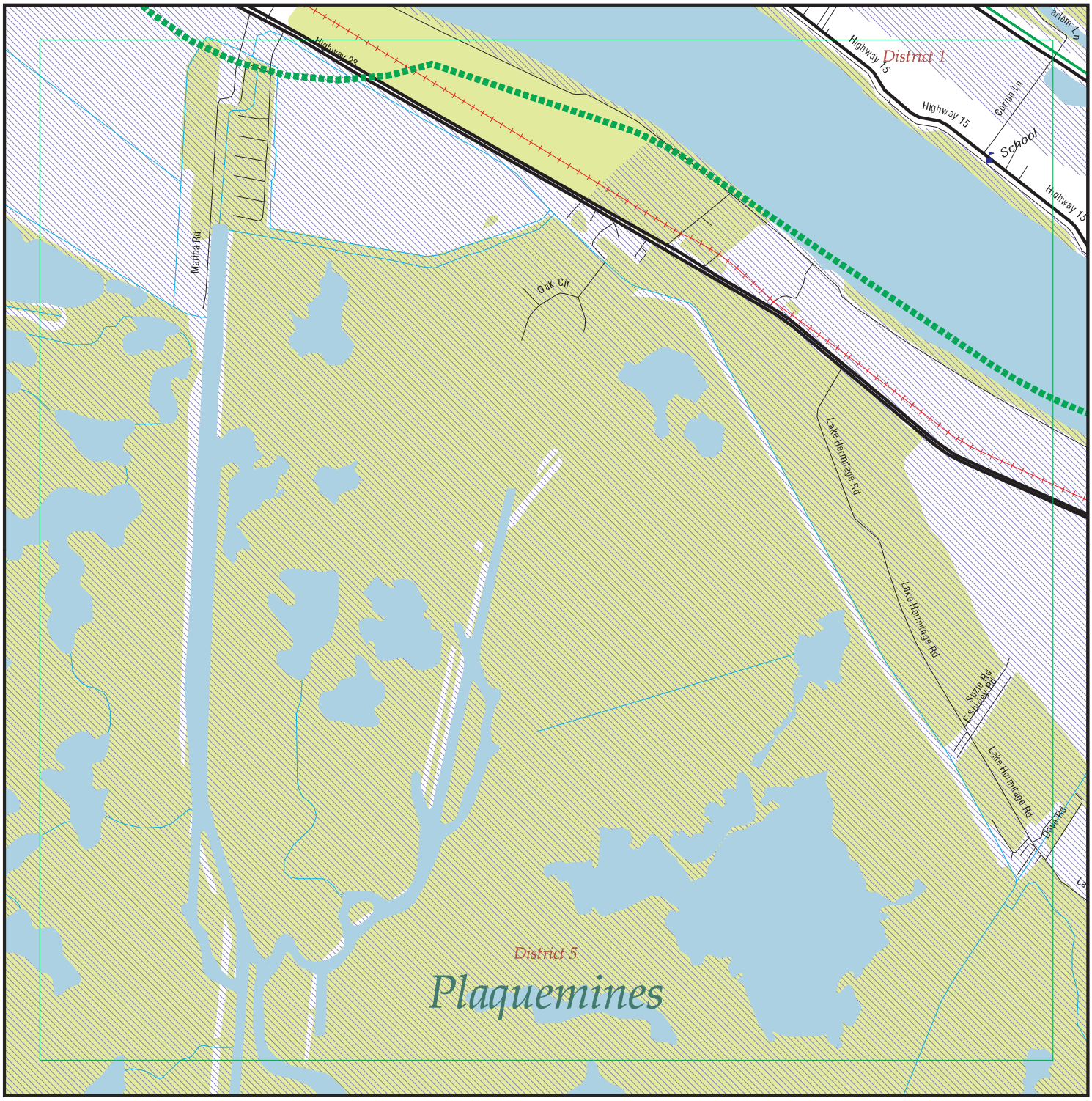

EDR DataMap® - Environmental Atlas

Plaquemines Parish Project

Legend

- Roads
- Major Roads
- Contour Lines
- National Wetlands Inventory
- Waterways
- Railroads
- Study Boundary
- 100-Yr Flood Zones
- Powerlines
- Pipelines
- Fault Lines
- Indian Reservations BIA
- Water
- Superfund Sites
- Federal DOD Sites
- Listed Sites
- Sensitive Receptors

Copyright © 2010 EDR, Inc. © 2010 Tele Atlas Rel. 07/2007.

0 1/4 1/2

Scale in Miles

FOCUS MAP 4 ORPHAN SUMMARY

City	EDR ID	Site Name	Site Address	Zip	Database(s)
BELLE CHASSE	1000622032		RT 1	70037	RCRA-SQG, FINDS
BELLE CHASSE	S108855593	PLAQUEMINES PARISH GOVERNMENT	15093 HWY 15	70037	SPILLS
BELLE CHASSE	S108333098	PLAQUEMINES PARISH GOVERNMENT - NUNGESSEI TEMPORAR	13040 HIGHWAY 23	70037	NPDES
BELLE CHASSE	S108333076	PLAQUEMINES PARISH GOVERNMENT - TOLAR TEMPORARY RV	14288 HIGHWAY 23	70037	NPDES
BELLE CHASSE	1004708971		9194 HWY 23	70037	RCRA-CESQG, FINDS
BELLE CHASSE	1004708016		10656 HWY 23	70037	RCRA-SQG, FINDS
BELLE CHASSE	1004707554		11322 HWY 23	70037	RCRA-CESQG, FINDS
BELLE CHASSE	1004708566		7892 HWY 23	70037	RCRA-CESQG, FINDS
BELLE CHASSE	1004706935		7248 HWY 23	70037	RCRA-CESQG, FINDS
BELLE CHASSE	1004707929		9099 HWY 23	70037	RCRA-CESQG, FINDS
BELLE CHASSE	1004709661		9505 HWY 23	70037	RCRA-CESQG, FINDS
BELLE CHASSE	1004706979		13679 HWY 23	70037	RCRA-CESQG, FINDS, SPILLS, NPDE
BELLE CHASSE	1004707438		11148 HWY 23	70037	RCRA-CESQG, FINDS
BELLE CHASSE	1004714673		9221 HWY 23	70037	RCRA-CESQG, FINDS
BELLE CHASSE	1004711537		7566 HWY 23	70037	RCRA-CESQG, FINDS
BELLE CHASSE	1004711563		9298 HWY 23	70037	RCRA-CESQG, FINDS
BELLE CHASSE	1004707300		9193 HWY 23	70037	RCRA-CESQG, FINDS
BELLE CHASSE	1000827459		9229 HWY 23	70037	RCRA-LQG, FINDS
BELLE CHASSE	S107446369	MOONS CLNR	8651 HIGHWAY 23	70037	DRYCLEANERS
BELLE CHASSE	S106895584	DISTINCTIVE CLNR INC	7892 HIGHWAY 23	70037	DRYCLEANERS
BELLE CHASSE	S107870531	CONOCOPHILLIPS CO - ALLIANCE REFINERY	15551 HIGHWAY 23	70037	AUL, SPILLS
BELLE CHASSE	U003924028	BELLE CHASSE DENTAL CENTER LLC	8000 HIGHWAY 23	70037	LUST, UST, SPILLS
BELLE CHASSE	U003995887	FAST FUEL #4	10830 HIGHWAY 23	70037	UST
BELLE CHASSE	1004712146		8656 HWY 23	70037	RCRA-CESQG, FINDS
BELLE CHASSE	1004709972		10151 HWY 23 S	70037	RCRA-CESQG, FINDS
BELLE CHASSE	1005416415		9177 HWY 23	70037	RCRA-CESQG, FINDS
BELLE CHASSE	1004712984		7962 HWY 23	70037	RCRA-CESQG, FINDS
BELLE CHASSE	1004712472		9087 HWY 23	70037	RCRA-CESQG, FINDS
BELLE CHASSE	U003182577	STATE OIL FUEL CENTER INC	1724 HWY 23	70037	UST
BELLE CHASSE	1009217228	ANGEL DRY CLEANERS INC	7670 HWY 23	70037	RCRA-CESQG
BELLE CHASSE	U004120409	EXPRESS FOOD & FUEL LLC	14715 HIGHWAY 23	70037	UST
BELLE CHASSE	U003986579	CHEVRON ORONITE CO LLC - OAK POINT PLANT	10285 HWY 23 S	70037	SWF/LF, UST, SPILLS, NPDES, ASBESTOS
BELLE CHASSE	S106508627	CONOCOPHILLIPS CO - ALLIANCE REFINERY	15551 HIGHWAY 23	70037	SWF/LF, SPILLS, NPDES, ASBESTOS
BELLE CHASSE	U000220611	DAIGLE'S QUICK STOP	HWY 23	70037	UST
BELLE CHASSE	U003987400	BILLUPS FOOD STORE #0045	HWY 23 S	70037	UST
BELLE CHASSE	U003987603	SUBSEA 7 UC, LLC	10656 HIGHWAY 23	70037	UST
BELLE CHASSE	U003921976	BELLE CHASSE SELF SERVE	9654 HIGHWAY 23	70037	UST
BELLE CHASSE	S109024804	PLAQUEMINES PARISH GOVERNMENT	A	70037	SPILLS
BELLE CHASSE	S108852897	PLAQUEMINES PARISH GOVERNMENT	AVE A	70037	SPILLS
BELLE CHASSE	1011596662	PLAQUEMINES PARISH	106 AVENUE G	70037	ICIS

FOCUS MAP 4 ORPHAN SUMMARY

City	EDR ID	Site Name	Site Address	Zip	Database(s)
BELLE CHASSE	S108589753	OFFICE OF PARISH PRESIDENT BENNY ROUSSELLE	106 AVENUE G	70037	SPILLS
BELLE CHASSE	S108331260	PLAQUEMINES PARISH - MUNICIPAL SEPARATE STORM SEWE	106 AVENUE G	70037	NPDES
BELLE CHASSE	S108620064	PLAQUEMINES PARISH GOVT	BELLE CHASSE WASTEWATER TREATM	70037	SPILLS
BELLE CHASSE	S108620084	PLAQUEMINES PARISH GOVT	BELLE CHASSE WASTEWATER TREATM	70037	SPILLS
BELLE CHASSE	S108618516	PLAQUEMINES PARISH GOVERNMENT/SEVERN TRE SERVICE	BELLE CHASSE AREA SOUTH ON LA HWY	70037	SPILLS
BELLE CHASSE	S109025535	PLAQUEMINES PARISH GOVERNMENT	BELLE CHASSE WWTP	70037	SPILLS
BELLE CHASSE	1010453884	PLAQUEMINES PH SCHOOL BD	BELLE CHASSE MIDDLE	70037	FINDS
BELLE CHASSE	S108619462	PLAQUEMINES PARISH GOVERNMENT	BELLE CHASSE WASTEWATER TREATM	70037	SPILLS
BELLE CHASSE	S108619267	PLAQUEMINES PARISH GOVERNMENT	BELLE CHASSE WASTEWATER PLANT	70037	SPILLS
BELLE CHASSE	1004708707		1702 BELLE CHASSE HWY S	70037	RCRA-CESQG, FINDS
BELLE CHASSE	1004707019		8632 BELLE CHASSE HWY	70037	RCRA-CESQG, FINDS
BELLE CHASSE	1004711425		1611 N BELLE CHASSE HWY N	70037	RCRA-CESQG, FINDS
BELLE CHASSE	1000288291		1001 BELLE CHASSE HWY	70037	RCRA-NonGen, FINDS
BELLE CHASSE	1000279101		4741 BELLE CHASSE HWY S	70037	RCRA-NonGen, FINDS
BELLE CHASSE	1000279102		2605 BELLE CHASSE HWY S	70037	RCRA-SQG, FINDS
BELLE CHASSE	1004712252		7962 BELLE CHASSE HWY N	70037	RCRA-NonGen, FINDS
BELLE CHASSE	1004710752		1506 S BELLE CHASSE HWY	70037	RCRA-CESQG, FINDS
BELLE CHASSE	1004710680		1008 BELLE CHASSE HWY	70037	RCRA-CESQG, FINDS
BELLE CHASSE	1003873439		1202 BELLE CHASSE HWY	70037	CERC-NFRAP
BELLE CHASSE	S106034324	RESTRUCTURE PARTNERS (100881)	405 BELLE CHASSE HWY N	70037	HIST LUST
BELLE CHASSE	S105201109	M&J CONSTRUCTION CO	1200 BELLE CHASSE HWY	70037	SHWS
BELLE CHASSE	1000109206		1504 BELLE CHASSE HWY S	70037	RCRA-LQG, FINDS
BELLE CHASSE	1000333572		1605 BELLE CHASSE HWY S	70037	RCRA-NonGen, FINDS
BELLE CHASSE	1000198779		1811 BELLE CHASSE HWY N	70037	RCRA-NonGen, FINDS
BELLE CHASSE	1000210193		2102 BELLE CHASSE HWY S	70037	RCRA-NonGen, FINDS, UST
BELLE CHASSE	1000453783		2800 S BELLE CHASSE HWY S	70037	RCRA-NonGen, FINDS
BELLE CHASSE	1000426375		1410 BELLE CHASSE HWY	70037	RCRA-NonGen, FINDS
BELLE CHASSE	1004710926		2512 BELLE CHASSE HWY S	70037	RCRA-CESQG, FINDS
BELLE CHASSE	U003923361	J&M'S FOOD STORE INC	2505 BELLE CHASSE HWY S	70037	UST
BELLE CHASSE	U003926033	C O PEREZ	9223 BELLE CHASSE HWY	70037	UST
BELLE CHASSE	U002304517	MOM'S & DAD'S FOOD STORE	9620 BELLE CHASSE HWY	70037	UST
BELLE CHASSE	U003923249	SCHLUMBERGER OFFSHORE SERVICES	2310 BELLE CHASSE HWY S	70037	UST
BELLE CHASSE	U003924438	SPUR STATION #1975	405 BELLE CHASSE HWY N	70037	UST
BELLE CHASSE	U003926347	BELLE CHASSE EXPRESS	7812 BELLE CHASSE HWY	70037	UST
BELLE CHASSE	S108852896	PLAQUEMINES PARISH GOVERNMENT	BOUZON LN	70037	SPILLS
BELLE CHASSE	S108336890	JEFFERSON PARISH DEPARTMENT DRAINAGE PUMI STATION	268 BYPASS RD	70037	NPDES
BELLE CHASSE	S108620304	PLAQUEMINES PARISH GOVERNMENT	GONDRELLA ST	70037	SPILLS
BELLE CHASSE	S108337340	PLAQUEMINES PARISH SCHOOL BOARD	539 HERBERT BLVD	70037	NPDES
BELLE CHASSE	1011617673	PLAQUEMINES PARISH (BELLE CHASSE FACILITY)	S INTX OF SEWER PLANT RD AND	70037	ICIS
BELLE CHASSE	S109025534	PLAQUEMINES PARISH GOVERNMENT	LIFT STATION # 8 OMEGA ST	70037	SPILLS
BELLE CHASSE	S109153673	PLAQUEMINES PARISH GOVERNMENT	227 MARTIN LANE>PORT	70037	SPILLS
BELLE CHASSE	S109152234	NEW ORLEANS NAVAL SIR STATION-JRB PROJECT - BROADM	NEW ORLEANS NAVAL AIR STA	70037	NPDES
BELLE CHASSE	S109563047	PLAQUEMINES PARISH GOVERNMENT	OAK TREE RD	70037	SPILLS

FOCUS MAP 4 ORPHAN SUMMARY

City	EDR ID	Site Name	Site Address	Zip	Database(s)
BELLE CHASSE	S108594774	SEVERN TRENT SERVICES INC PLAQUEMINES PARISH GOVER	24 OMEGA ST	70037	SPILLS
BELLE CHASSE	S108852893	PLAQUEMINES PARISH GOVERNMENT	PELAS HYMAN LN	70037	SPILLS
BELLE CHASSE	S109960094	PLAQUEMIMES PARISH GOVT	PLAQUEMIMES PARISH GOVT PARISH	70037	SPILLS
BELLE CHASSE	S109962070	PLAQUEMINES PARISH GOVERNMENT	PLAQUEMINES PARISH GOVERNMENT ST	70037	SPILLS
BELLE CHASSE	S108852835	PLAQUEMINES PARISH GOVERNMENT	PORT SULPHUR WASTEWATER PLANT	70037	SPILLS
BELLE CHASSE	1000126925		W SAINT OFF ENGINEERS RD	70037	RCRA-SQG, FINDS
BELLE CHASSE	1011611034	PLAQUEMINES PAR (BELLE CHAS	126 SEWER PLANT RD	70037	ICIS
BELLE CHASSE	S108620205	PLAQUEMINES PARISH GOVERNMENT	SPRINGWOOD SUBDIVISION	70037	SPILLS
BELLE CHASSE	S108622448	PLAQUEMINES PARISH GOVERNMENT	L ST	70037	SPILLS
BELLE CHASSE	S110096076	PLAQUEMINES PARISH GOVT	L ST HUNT ST AVE	70037	SPILLS
BELLE CHASSE	S108620305	PLAQUEMINES PARISH GOVERNMENT	L ST	70037	SPILLS
BELLE CHASSE	S108852899	PLAQUEMINES PARISH GOVERNMENT	L ST	70037	SPILLS
BELLE CHASSE	S108619010	PLAQUEMINES PARISH GOVERNMENT	W TESSIE LN	70037	SPILLS
BELLE CHASSE	S109352811	WALKER ROAD #1 DOTD - BURN SITE	W WALKER RD	70037	SWF/LF
BELLE CHASSE	1003873427		715 WPA RD	70037	CERC-NFRAP, SHWS
BRAITHWAITE	S108337337	PLAQUEMINES PARISH GOVERNMENT - WOODLAWN OFFICE BU	7163 HIGHWAY 39	70040	NPDES
BRAITHWAITE	U004052193	THE FERRY STOP	3762 HIGHWAY 39	70040	UST
BRAITHWAITE	S108601229	PLAQUEMINES PARISH GOVERNMENT	7163 HWY 39>>WOODLAWN	70040	SPILLS
BRAITHWAITE	S110094766	BAZIL DR DOTD - BURN SITE	BAZIL DR	70040	SWF/LF
BRAITHWAITE	S108337335	PLAQUEMINES PARISH GOVERNMENT - BRAITHWAITE WWTP	E PARK BLVD	70040	NPDES
DAVANT	1004714866		13750 HWY 15	70040	RCRA-NonGen, FINDS
DAVANT	S109352809	PLAQUEMINES PARISH DETENTION CENTER BUILDING	110 PRISON RD	70040	SWF/LF
IRONTON	S108334690	PLAQUEMINES PARISH GOVERNMENT - IRONTON OXIDATION	HWY 23	70083	NPDES
MYRTLE GROVE	S109025019	PLAQUEMINES PARISH SHERIFF'S OFFICE	NEAR WHERE CYPRESS INN	70083	SPILLS
PLAQUEMINES COUNTY	S108619997	PLAQUEMINES PARISH GOVERNMENT	HWY 15 - 1000 FEET NORTH OF DAVANT COMMUNITY CENTE		SPILLS
PLAQUEMINES COUNTY	S110096151	PLAQUEMINES PARISH GOVT LIFT STATION D1	HWY 15 @ HARLEM RD		SPILLS
PLAQUEMINES COUNTY	S108619996	PLAQUEMINES PARISH GOVERNMENT	INTERSECTION OF HWY 23 AND THE INTRACOASTAL CANAL		SPILLS
PLAQUEMINES COUNTY	S108620569	PLAQUEMINES PARISH GOVERNMENT	LIFT STATION #66, HAPPY JACK CAMP SITE		SPILLS
PLAQUEMINES COUNTY	2009906807	8 MILES OUTSIDE OF PLAQUEMINES PARISH	8 MILES OUTSIDE OF PLAQUEMINES PARISH		ERNS
PLAQUEMINES COUNTY	2008906807	8 MILES OUTSIDE OF PLAQUEMINES PARISH	8 MILES OUTSIDE OF PLAQUEMINES PARISH		ERNS
PLAQUEMINES COUNTY	S109960523	PLAQUEMINE PARISH PUMP	PLAQUEMINE PARISH PUMP STATIONS		SPILLS
PLAQUEMINES COUNTY	S109566741	PLAQUEMINES PARISH GOVT.	PLAQUEMINES PARISH GOVT.;SHELL/LIMESTONE ROAD FROM		SPILLS
PLAQUEMINES COUNTY	S108618449	PLAQUEMINES PARISH GOVERNMENT/SEVERN TRE SERVICE	WEST TESSIE LANE, LIFT STATION #19		SPILLS
PLAQUEMINES COUNTY	S108620080	PLAQUEMINES PARISH GOVERNMENT	WEST TESSIE LANE		SPILLS
PORT SULPHUR	S109566535	PLAQUEMINES PARISH AMBULANCE SERVICE	HWY 23 PLAQUEMINESPARISHAMBULANCES	70083	SPILLS
PORT SULPHUR	1004707260		26865 HWY 23	70083	RCRA-CESQG, FINDS
PORT SULPHUR	1004709003		29306 HWY 23	70083	RCRA-CESQG, FINDS
PORT SULPHUR	1004707299		29804 HWY 23	70083	RCRA-CESQG, FINDS
PORT SULPHUR	S105200960	COX BAY COMPRESSOR CO	HWY 23	70083	SHWS
PORT SULPHUR	1004710882		27104 HWY 23	70083	RCRA-CESQG, FINDS
PORT SULPHUR	1000979612		18559 HWY 23	70083	RCRA-CESQG, FINDS

FOCUS MAP 4 ORPHAN SUMMARY

City	EDR ID	Site Name	Site Address	Zip	Database(s)
PORT SULPHUR	1000209663		28310 HWY 23	70083	RCRA-SQG
PORT SULPHUR	S109095011	INTERNATIONAL MARINE TERMINALS - MYRTLE GROVE TERM	18559 HWY 23	70083	SWF/LF, NPDES
PORT SULPHUR	1011859982	TESVICH PROPERTY	HWY 23	70083	US BROWNFIELDS
PORT SULPHUR	S107712824	HOMEPLACE PIT- DISPOSAL OF C&D	HWY 23 OFPOWELL LN W	70083	SWF/LF
PORT SULPHUR	S106508631	FREEPORT MCMORAN ENERGY LLC - PORT SULPHU FACILIT	28310 HWY 23	70083	SWF/LF, NPDES
PORT SULPHUR	U001893784	TONY'S GULF	HWY 23	70083	UST
PORT SULPHUR	U003923203	TIDY CAR	29306 HIGHWAY 23	70083	UST
PORT SULPHUR	S108620271	PLAQUEMINES PARISH GOVERNMENT	18 AND 19	70083	SPILLS
PORT SULPHUR	S109563971	PLAQUEMINES PARISH GOVT	180 L DR	70083	SPILLS
PORT SULPHUR	S105201022	FREEPORT PIPELINE CO - PORT SULPHUR OPERATION	FREEPORT PIPELINE PORT SULPHUR CORD	70083	SHWS
PORT SULPHUR	U003924176	SOUTHERN NATURAL GAS - PORT SULPHUR SUB DISTRICT	LA HWY	70083	UST
PORT SULPHUR	1011523388	PLAQUEMINES PARISH GOVERNMENT	180 LEE DR	70083	ICIS
PORT SULPHUR	S109959870	PLAQUEMINES PARISH GOVT	LEE ST	70083	SPILLS
PORT SULPHUR	S108622494	PLAQUEMINES PARISH GOVERNMENT	LIFT STATION # 21 SECOND ST	70083	SPILLS
PORT SULPHUR	S108619012	PLAQUEMINES PARISH GOVERNMENT	PENNY DEE DR	70083	SPILLS
PORT SULPHUR	S109558843	PLAQUEMINES PARISH GOVERNMENT	PLAQUEMINES PARISH GOVERNMENT	70083	SPILLS
PORT SULPHUR	S109960712	PLAQUEMINES PARISH GOVT	PLAQUEMINES PARISH GOVT PORT S CRSE	70083	SPILLS
PORT SULPHUR	S109960420	PLAQUEMINES PARISH GOVT	PLAQUEMINES PARISH GOVT PORT S PL	70083	SPILLS
PORT SULPHUR	S109960287	PLAQUEMINES PARISH GOVERNMENT	PLAQUEMINES PARISH GOVERNMENT CORD	70083	SPILLS
PORT SULPHUR	S109557950	S. PLAQUEMINES HIGH SCHOOL;	PORT SULPHUR	70083	SPILLS
PORT SULPHUR	S109025461	PLAQUEMINES PARISH GOVERNMENT	PORT SULPHUR PLANT	70083	SPILLS
PORT SULPHUR	S108853314	PLAQUEMINES PARISH GOVERNMENT	PORT SULPHUR WASTEWATER PLANT	70083	SPILLS
PORT SULPHUR	U003996403	PLAQUEMINES PARISH COMMISSION - PORT SULPHUR GAS D	PORT SULPHUR GAS DISTRIBUTION STA	70083	UST
PORT SULPHUR	S108620316	PLAQUEMINES PARISH GOVERNMENT	500 SOUTH	70083	SPILLS
PORT SULPHUR	1009331897	PLAQUEMINES PARISH BRAITHWAITE WWTP (LAG560117)	STREET	70083	FINDS
PORT SULPHUR	S108618517	PLAQUEMINES PARISH GOVERNMENT/SEVERN TRE SERVICE	W TESSIE LN	70083	SPILLS
PORT SULPHUR	S108620317	PLAQUEMINES PARISH GOVERNMENT	W TESSIE LN	70083	SPILLS
PORT SULPHUR	S108620181	PLAQUEMINES PARISH GOVT	W TESSIE LN	70083	SPILLS
PORT SULPHUR	S109559348	PLAQUEMINES PARISH;	RD THAT GOES TO HAPPY JACK BEFORE	70083	SPILLS

Focus Map 5

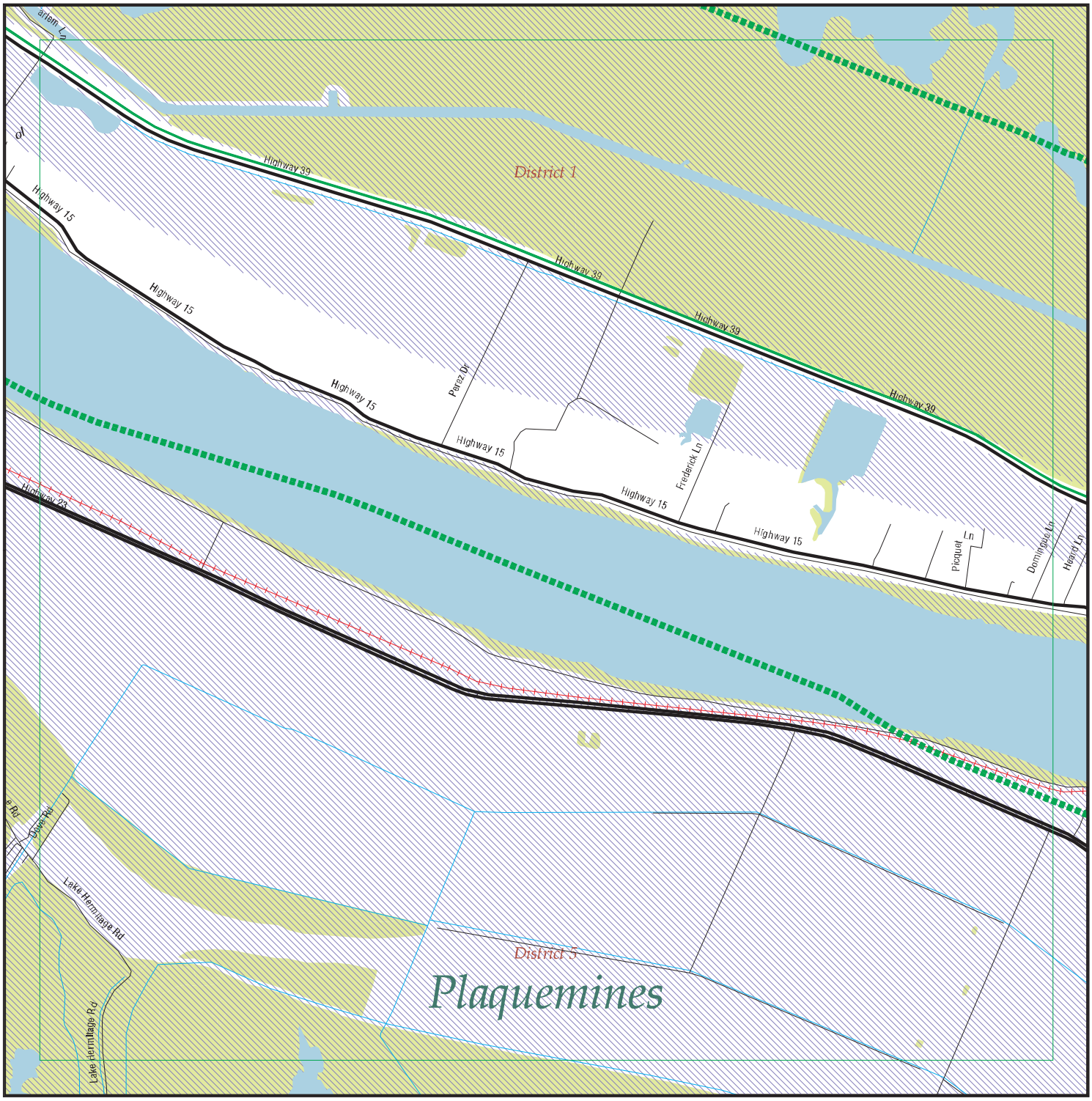

EDR DataMap® - Environmental Atlas

Plaquemines Parish Project

Legend

- Roads
- Major Roads
- Contour Lines
- National Wetlands Inventory
- Waterways
- Railroads
- Study Boundary
- 100-Yr Flood Zones
- Powerlines
- Pipelines
- Fault Lines
- Indian Reservations BIA
- Water
- Superfund Sites
- Federal DOD Sites
- Listed Sites
- Sensitive Receptors

Copyright © 2010 EDR, Inc. © 2010 Tele Atlas Rel. 07/2007.

N

0 1/4 1/2

Scale in Miles

FOCUS MAP 5 ORPHAN SUMMARY

City	EDR ID	Site Name	Site Address	Zip	Database(s)
BRAITHWAITE	S108337337	PLAQUEMINES PARISH GOVERNMENT - WOODLAWN OFFICE BU	7163 HIGHWAY 39	70040	NPDES
BRAITHWAITE	U004052193	THE FERRY STOP	3762 HIGHWAY 39	70040	UST
BRAITHWAITE	S108601229	PLAQUEMINES PARISH GOVERNMENT	7163 HWY 39>>WOODLAWN	70040	SPILLS
BRAITHWAITE	S110094766	BAZIL DR DOTD - BURN SITE	BAZIL DR	70040	SWF/LF
BRAITHWAITE	S108337335	PLAQUEMINES PARISH GOVERNMENT - BRAITHWAITE WWTP	E PARK BLVD	70040	NPDES
DAVANT	1004714866		13750 HWY 15	70040	RCRA-NonGen, FINDS
DAVANT	S109352809	PLAQUEMINES PARISH DETENTION CENTER BUILDING	110 PRISON RD	70040	SWF/LF
IRONTON	S108334690	PLAQUEMINES PARISH GOVERNMENT - IRONTON OXIDATION	HWY 23	70083	NPDES
MYRTLE GROVE	S109025019	PLAQUEMINES PARISH SHERIFF'S OFFICE	NEAR WHERE CYPRESS INN	70083	SPILLS
PLAQUEMINES COUNTY	S108619997	PLAQUEMINES PARISH GOVERNMENT	HWY 15 - 1000 FEET NORTH OF DAVANT COMMUNITY CENTE		SPILLS
PLAQUEMINES COUNTY	S110096151	PLAQUEMINES PARISH GOVT LIFT STATION D1	HWY 15 @ HARLEM RD		SPILLS
PLAQUEMINES COUNTY	S108619996	PLAQUEMINES PARISH GOVERNMENT	INTERSECTION OF HWY 23 AND THE INTRACOASTAL CANAL		SPILLS
PLAQUEMINES COUNTY	S108620569	PLAQUEMINES PARISH GOVERNMENT	LIFT STATION #66, HAPPY JACK CAMP SITE		SPILLS
PLAQUEMINES COUNTY	2009906807	8 MILES OUTSIDE OF PLAQUEMINES PARISH	8 MILES OUTSIDE OF PLAQUEMINES PARISH		ERNS
PLAQUEMINES COUNTY	2008906807	8 MILES OUTSIDE OF PLAQUEMINES PARISH	8 MILES OUTSIDE OF PLAQUEMINES PARISH		ERNS
PLAQUEMINES COUNTY	S109960523	PLAQUEMINE PARISH PUMP	PLAQUEMINE PARISH PUMP STATIONS		SPILLS
PLAQUEMINES COUNTY	S109566741	PLAQUEMINES PARISH GOVT.	PLAQUEMINES PARISH GOVT.;SHELL/LIMESTONE ROAD FROM		SPILLS
PLAQUEMINES COUNTY	S108618449	PLAQUEMINES PARISH GOVERNMENT/SEVERN TRE SERVICE	WEST TESSIE LANE, LIFT STATION #19		SPILLS
PLAQUEMINES COUNTY	S108620080	PLAQUEMINES PARISH GOVERNMENT	WEST TESSIE LANE		SPILLS
PORT SULPHUR	S109566535	PLAQUEMINES PARISH AMBULANCE SERVICE	HWY 23 PLAQUEMINESPARISHAMBULANCES	70083	SPILLS
PORT SULPHUR	1004707260		26865 HWY 23	70083	RCRA-CESQG, FINDS
PORT SULPHUR	1004709003		29306 HWY 23	70083	RCRA-CESQG, FINDS
PORT SULPHUR	1004707299		29804 HWY 23	70083	RCRA-CESQG, FINDS
PORT SULPHUR	S105200960	COX BAY COMPRESSOR CO	HWY 23	70083	SHWS
PORT SULPHUR	1004710882		27104 HWY 23	70083	RCRA-CESQG, FINDS
PORT SULPHUR	1000979612		18559 HWY 23	70083	RCRA-CESQG, FINDS
PORT SULPHUR	1000209663		28310 HWY 23	70083	RCRA-SQG
PORT SULPHUR	S109095011	INTERNATIONAL MARINE TERMINALS - MYRTLE GROVE TERM	18559 HWY 23	70083	SWF/LF, NPDES
PORT SULPHUR	1011859982	TESVICH PROPERTY	HWY 23	70083	US BROWNFIELDS
PORT SULPHUR	S107712824	HOMEPLACE PIT- DISPOSAL OF C&D	HWY 23 OFPOWELL LN W	70083	SWF/LF
PORT SULPHUR	S106508631	FREEPORT MCMORAN ENERGY LLC - PORT SULPHU FACILIT	28310 HWY 23	70083	SWF/LF, NPDES
PORT SULPHUR	U001893784	TONY'S GULF	HWY 23	70083	UST
PORT SULPHUR	U003923203	TIDY CAR	29306 HIGHWAY 23	70083	UST
PORT SULPHUR	S108620271	PLAQUEMINES PARISH GOVERNMENT	18 AND 19	70083	SPILLS
PORT SULPHUR	S109563971	PLAQUEMINES PARISH GOVT	180 L DR	70083	SPILLS
PORT SULPHUR	S105201022	FREEPORT PIPELINE CO - PORT SULPHUR OPERATION	FREEPORT PIPELINE PORT SULPHUR CORD	70083	SHWS

FOCUS MAP 5 ORPHAN SUMMARY

City	EDR ID	Site Name	Site Address	Zip	Database(s)
PORT SULPHUR	U003924176	SOUTHERN NATURAL GAS - PORT SULPHUR SUB DISTRICT	LA HWY	70083	UST
PORT SULPHUR	1011523388	PLAQUEMINES PARISH GOVERNMENT	180 LEE DR	70083	ICIS
PORT SULPHUR	S109959870	PLAQUEMINES PARISH GOVT	LEE ST	70083	SPILLS
PORT SULPHUR	S108622494	PLAQUEMINES PARISH GOVERNMENT	LIFT STATION # 21 SECOND ST	70083	SPILLS
PORT SULPHUR	S108619012	PLAQUEMINES PARISH GOVERNMENT	PENNY DEE DR	70083	SPILLS
PORT SULPHUR	S109558843	PLAQUEMINES PARISH GOVERNMENT	PLAQUEMINES PARISH GOVERNMENT	70083	SPILLS
PORT SULPHUR	S109960712	PLAQUEMINES PARISH GOVT	PLAQUEMINES PARISH GOVT PORT S CRSE	70083	SPILLS
PORT SULPHUR	S109960420	PLAQUEMINES PARISH GOVT	PLAQUEMINES PARISH GOVT PORT S PL	70083	SPILLS
PORT SULPHUR	S109960287	PLAQUEMINES PARISH GOVERNMENT	PLAQUEMINES PARISH GOVERNMENT CORD	70083	SPILLS
PORT SULPHUR	S109557950	S. PLAQUEMINES HIGH SCHOOL;	PORT SULPHUR	70083	SPILLS
PORT SULPHUR	S109025461	PLAQUEMINES PARISH GOVERNMENT	PORT SULPHUR PLANT	70083	SPILLS
PORT SULPHUR	S108853314	PLAQUEMINES PARISH GOVERNMENT	PORT SULPHUR WASTEWATER PLANT	70083	SPILLS
PORT SULPHUR	U003996403	PLAQUEMINES PARISH COMMISSION - PORT SULPHUR GAS D	PORT SULPHUR GAS DISTRIBUTION STA	70083	UST
PORT SULPHUR	S108620316	PLAQUEMINES PARISH GOVERNMENT	500 SOUTH	70083	SPILLS
PORT SULPHUR	1009331897	PLAQUEMINES PARISH BRAITHWAITE WWTP (LAG560117)	STREET	70083	FINDS
PORT SULPHUR	S108618517	PLAQUEMINES PARISH GOVERNMENT/SEVERN TRE SERVICE	W TESSIE LN	70083	SPILLS
PORT SULPHUR	S108620317	PLAQUEMINES PARISH GOVERNMENT	W TESSIE LN	70083	SPILLS
PORT SULPHUR	S108620181	PLAQUEMINES PARISH GOVT	W TESSIE LN	70083	SPILLS
PORT SULPHUR	S109559348	PLAQUEMINES PARISH;	RD THAT GOES TO HAPPY JACK BEFORE	70083	SPILLS

Focus Map 6

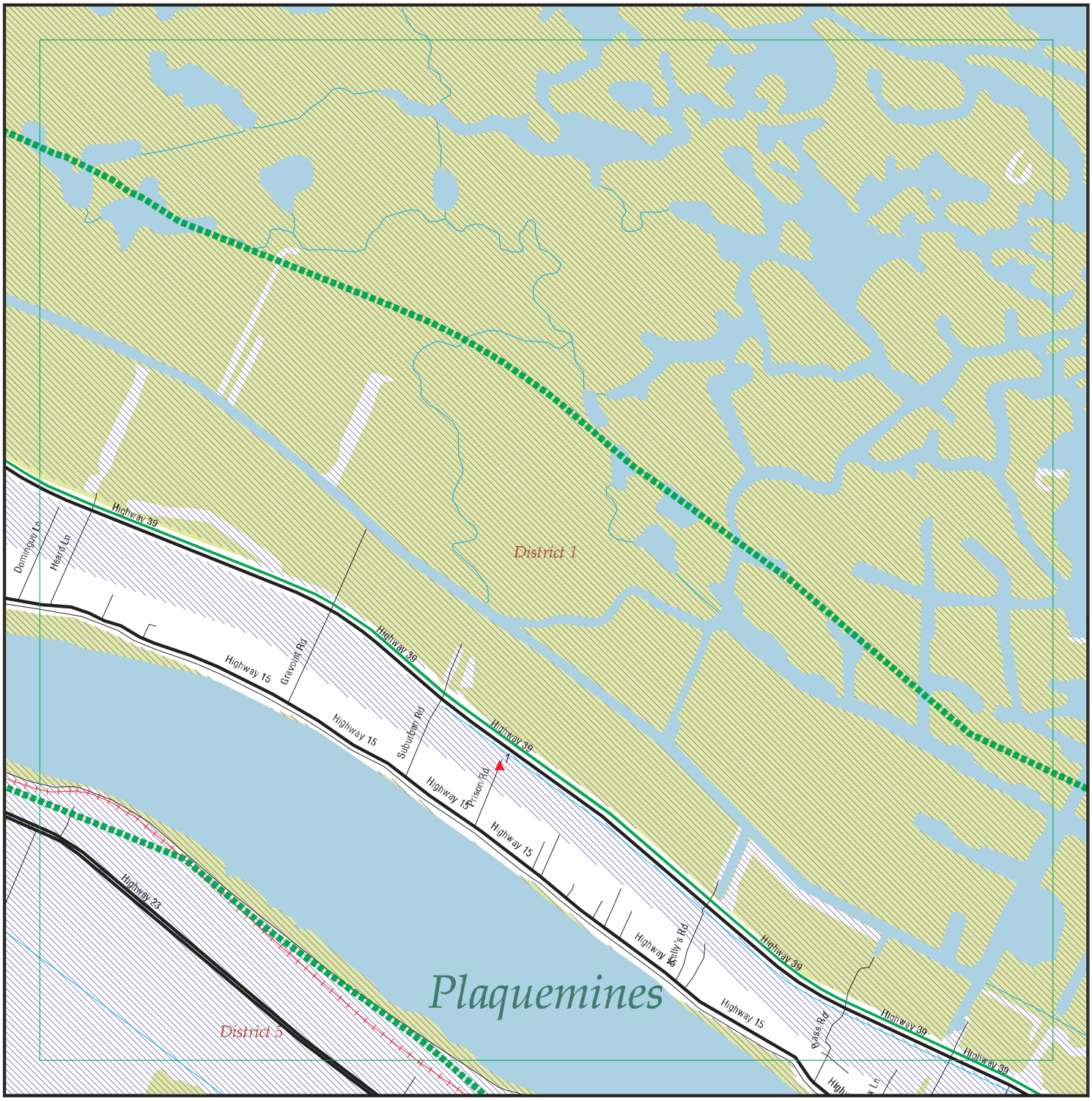

EDR DataMap® - Environmental Atlas

Plaquemines Parish Project

Legend

- Roads
- Major Roads
- Contour Lines
- National Wetlands Inventory
- Waterways
- Railroads
- Study Boundary
- 100-Yr Flood Zones
- Powerlines
- Pipelines
- Fault Lines
- Indian Reservations BIA
- Water
- Superfund Sites
- Federal DOD Sites
- Listed Sites
- Sensitive Receptors

N

0 1/4 1/2

Scale in Miles

Copyright © 2010 EDR, Inc. © 2010 Tele Atlas Rel. 07/2007.

FOCUS MAP 6 SUMMARY

Database	Total Plotted
FEDERAL RECORDS	
NPL	0
Proposed NPL	0
Delisted NPL	0
NPL LIENS	0
CERCLIS	0
CERC-NFRAP	0
LIENS 2	0
CORRACTS	0
RCRA-TSDF	0
RCRA-LQG	0
RCRA-SQG	0
RCRA-CESQG	0
RCRA-NonGen	0
US ENG CONTROLS	0
US INST CONTROL	0
ERNS	0
HMIRS	0
DOT OPS	0
US CDL	0
US BROWNFIELDS	0
DOD	0
FUDS	0
LUCIS	0
CONSENT	0
ROD	0
UMTRA	0
ODI	0
DEBRIS REGION 9	0
MINES	0
TRIS	0
TSCA	0
FTTS	0
HIST FTTS	0
SSTS	0
ICIS	0
PADS	0
MLTS	0
RADINFO	0
FINDS	0
RAATS	0
FEMA UST	0
PCB TRANSFORMER	0
US HIST CDL	0
SCRD DRYCLEANERS	0
COAL ASH EPA	0
COAL ASH DOE	0
FEDERAL FACILITY	0
STATE AND LOCAL RECORDS	
SHWS	0

FOCUS MAP 6 SUMMARY

Database	Total Plotted
SWF/LF	1
DEBRIS	1
AUL	0
UIC	0
SWRCY	0
LUST	0
HIST LUST	0
UST	0
LIENS	0
SPILLS	0
VCP	0
DRYCLEANERS	0
NPDES	0
COAL ASH	0
ASBESTOS	0
TRIBAL RECORDS	
INDIAN RESERV	0
INDIAN ODI	0
INDIAN LUST	0
INDIAN UST	0
INDIAN VCP	0
EDR PROPRIETARY RECORDS	
Manufactured Gas Plants	0

NOTES:

Sites may be listed in more than one database

Map ID	Site	Database(s)	EPA ID Number
1	**PLAQUEMINES PARISH DETENTION CENTER BUILDING** **110 PRISON RD** **DAVANT, LA 70040**	**SWF/LF**	**S109352809** **N/A**

LF:

Facility Id:	147960
Telephone:	Not reported
Issue Date:	10/30/2008
Title Desc:	Emergency Debris Site Approval
Permit Type Desc:	Pre-2009 EDS
Program:	Solid Waste
Activity NUmber:	PER20080001

Map ID	Site	Database(s)	EPA ID Number
1	**EAST BANK BURN SITE** **110 PRISON ROAD** **DAVANT, LA 70040**	**DEBRIS**	**S109412878** **N/A**

LA DEBRIS:

Ownership:	Plaquemines Parish Sheriffs Office
Latitude:	Not reported
Longitude:	Not reported
Temp AI Id:	147960
Permit Number:	Not reported
Category:	New Temporary Site
Site Operator:	Not reported
Site Owner Name:	8056 Hwy 23 Suite 309
Site Owner City:	Belle Chase
Site Owner State:	LA
Site Owner Zip:	70037
Site Owner Phone:	5042975560
Latitude:	Not reported
Longitude:	Not reported

FOCUS MAP 6 ORPHAN SUMMARY

City	EDR ID	Site Name	Site Address	Zip	Database(s)
BRAITHWAITE	S108337337	PLAQUEMINES PARISH GOVERNMENT - WOODLAWN OFFICE BU	7163 HIGHWAY 39	70040	NPDES
BRAITHWAITE	U004052193	THE FERRY STOP	3762 HIGHWAY 39	70040	UST
BRAITHWAITE	S108601229	PLAQUEMINES PARISH GOVERNMENT	7163 HWY 39>>WOODLAWN	70040	SPILLS
BRAITHWAITE	S110094766	BAZIL DR DOTD - BURN SITE	BAZIL DR	70040	SWF/LF
BRAITHWAITE	S108337335	PLAQUEMINES PARISH GOVERNMENT - BRAITHWAITE WWTP	E PARK BLVD	70040	NPDES
DAVANT	1004714866		13750 HWY 15	70040	RCRA-NonGen, FINDS
IRONTON	S108334690	PLAQUEMINES PARISH GOVERNMENT - IRONTON OXIDATION	HWY 23	70083	NPDES
MYRTLE GROVE	S109025019	PLAQUEMINES PARISH SHERIFF'S OFFICE	NEAR WHERE CYPRESS INN	70083	SPILLS
PLAQUEMINES COUNTY	S108619997	PLAQUEMINES PARISH GOVERNMENT	HWY 15 - 1000 FEET NORTH OF DAVANT COMMUNITY CENTE		SPILLS
PLAQUEMINES COUNTY	S110096151	PLAQUEMINES PARISH GOVT LIFT STATION D1	HWY 15 @ HARLEM RD		SPILLS
PLAQUEMINES COUNTY	S108619996	PLAQUEMINES PARISH GOVERNMENT	INTERSECTION OF HWY 23 AND THE INTRACOASTAL CANAL		SPILLS
PLAQUEMINES COUNTY	S108620569	PLAQUEMINES PARISH GOVERNMENT	LIFT STATION #66, HAPPY JACK CAMP SITE		SPILLS
PLAQUEMINES COUNTY	2009906807	8 MILES OUTSIDE OF PLAQUEMINES PARISH	8 MILES OUTSIDE OF PLAQUEMINES PARISH		ERNS
PLAQUEMINES COUNTY	2008906807	8 MILES OUTSIDE OF PLAQUEMINES PARISH	8 MILES OUTSIDE OF PLAQUEMINES PARISH		ERNS
PLAQUEMINES COUNTY	S109960523	PLAQUEMINE PARISH PUMP	PLAQUEMINE PARISH PUMP STATIONS		SPILLS
PLAQUEMINES COUNTY	S109566741	PLAQUEMINES PARISH GOVT.	PLAQUEMINES PARISH GOVT.;SHELL/LIMESTONE ROAD FROM		SPILLS
PLAQUEMINES COUNTY	S108618449	PLAQUEMINES PARISH GOVERNMENT/SEVERN TRE SERVICE	WEST TESSIE LANE, LIFT STATION #19		SPILLS
PLAQUEMINES COUNTY	S108620080	PLAQUEMINES PARISH GOVERNMENT	WEST TESSIE LANE		SPILLS
PORT SULPHUR	S109566535	PLAQUEMINES PARISH AMBULANCE SERVICE	HWY 23 PLAQUEMINESPARISHAMBULANCES	70083	SPILLS
PORT SULPHUR	1004707260		26865 HWY 23	70083	RCRA-CESQG, FINDS
PORT SULPHUR	1004709003		29306 HWY 23	70083	RCRA-CESQG, FINDS
PORT SULPHUR	1004707299		29804 HWY 23	70083	RCRA-CESQG, FINDS
PORT SULPHUR	S105200960	COX BAY COMPRESSOR CO	HWY 23	70083	SHWS
PORT SULPHUR	1004710882		27104 HWY 23	70083	RCRA-CESQG, FINDS
PORT SULPHUR	1000979612		18559 HWY 23	70083	RCRA-CESQG, FINDS
PORT SULPHUR	1000209663		28310 HWY 23	70083	RCRA-SQG
PORT SULPHUR	S109095011	INTERNATIONAL MARINE TERMINALS - MYRTLE GROVE TERM	18559 HWY 23	70083	SWF/LF, NPDES
PORT SULPHUR	1011859982	TESVICH PROPERTY	HWY 23	70083	US BROWNFIELDS
PORT SULPHUR	S107712824	HOMEPLACE PIT- DISPOSAL OF C&D	HWY 23 OFPOWELL LN W	70083	SWF/LF
PORT SULPHUR	S106508631	FREEPORT MCMORAN ENERGY LLC - PORT SULPHU FACILIT	28310 HWY 23	70083	SWF/LF, NPDES
PORT SULPHUR	U001893784	TONY'S GULF	HWY 23	70083	UST
PORT SULPHUR	U003923203	TIDY CAR	29306 HIGHWAY 23	70083	UST
PORT SULPHUR	S108620271	PLAQUEMINES PARISH GOVERNMENT	18 AND 19	70083	SPILLS
PORT SULPHUR	S109563971	PLAQUEMINES PARISH GOVT	180 L DR	70083	SPILLS
PORT SULPHUR	S105201022	FREEPORT PIPELINE CO - PORT SULPHUR OPERATION	FREEPORT PIPELINE PORT SULPHUR CORD	70083	SHWS
PORT SULPHUR	U003924176	SOUTHERN NATURAL GAS - PORT SULPHUR SUB DISTRICT	LA HWY	70083	UST

FOCUS MAP 6 ORPHAN SUMMARY

City	EDR ID	Site Name	Site Address	Zip	Database(s)
PORT SULPHUR	1011523388	PLAQUEMINES PARISH GOVERNMENT	180 LEE DR	70083	ICIS
PORT SULPHUR	S109959870	PLAQUEMINES PARISH GOVT	LEE ST	70083	SPILLS
PORT SULPHUR	S108622494	PLAQUEMINES PARISH GOVERNMENT	LIFT STATION # 21 SECOND ST	70083	SPILLS
PORT SULPHUR	S108619012	PLAQUEMINES PARISH GOVERNMENT	PENNY DEE DR	70083	SPILLS
PORT SULPHUR	S109558843	PLAQUEMINES PARISH GOVERNMENT	PLAQUEMINES PARISH GOVERNMENT	70083	SPILLS
PORT SULPHUR	S109960712	PLAQUEMINES PARISH GOVT	PLAQUEMINES PARISH GOVT PORT S CRSE	70083	SPILLS
PORT SULPHUR	S109960420	PLAQUEMINES PARISH GOVT	PLAQUEMINES PARISH GOVT PORT S PL	70083	SPILLS
PORT SULPHUR	S109960287	PLAQUEMINES PARISH GOVERNMENT	PLAQUEMINES PARISH GOVERNMENT CORD	70083	SPILLS
PORT SULPHUR	S109557950	S. PLAQUEMINES HIGH SCHOOL;	PORT SULPHUR	70083	SPILLS
PORT SULPHUR	S109025461	PLAQUEMINES PARISH GOVERNMENT	PORT SULPHUR PLANT	70083	SPILLS
PORT SULPHUR	S108853314	PLAQUEMINES PARISH GOVERNMENT	PORT SULPHUR WASTEWATER PLANT	70083	SPILLS
PORT SULPHUR	U003996403	PLAQUEMINES PARISH COMMISSION - PORT SULPHUR GAS D	PORT SULPHUR GAS DISTRIBUTION STA	70083	UST
PORT SULPHUR	S108620316	PLAQUEMINES PARISH GOVERNMENT	500 SOUTH	70083	SPILLS
PORT SULPHUR	1009331897	PLAQUEMINES PARISH BRAITHWAITE WWTP (LAG560117)	STREET	70083	FINDS
PORT SULPHUR	S108618517	PLAQUEMINES PARISH GOVERNMENT/SEVERN TRE SERVICE	W TESSIE LN	70083	SPILLS
PORT SULPHUR	S108620317	PLAQUEMINES PARISH GOVERNMENT	W TESSIE LN	70083	SPILLS
PORT SULPHUR	S108620181	PLAQUEMINES PARISH GOVT	W TESSIE LN	70083	SPILLS
PORT SULPHUR	S109559348	PLAQUEMINES PARISH;	RD THAT GOES TO HAPPY JACK BEFORE	70083	SPILLS

Focus Map 7

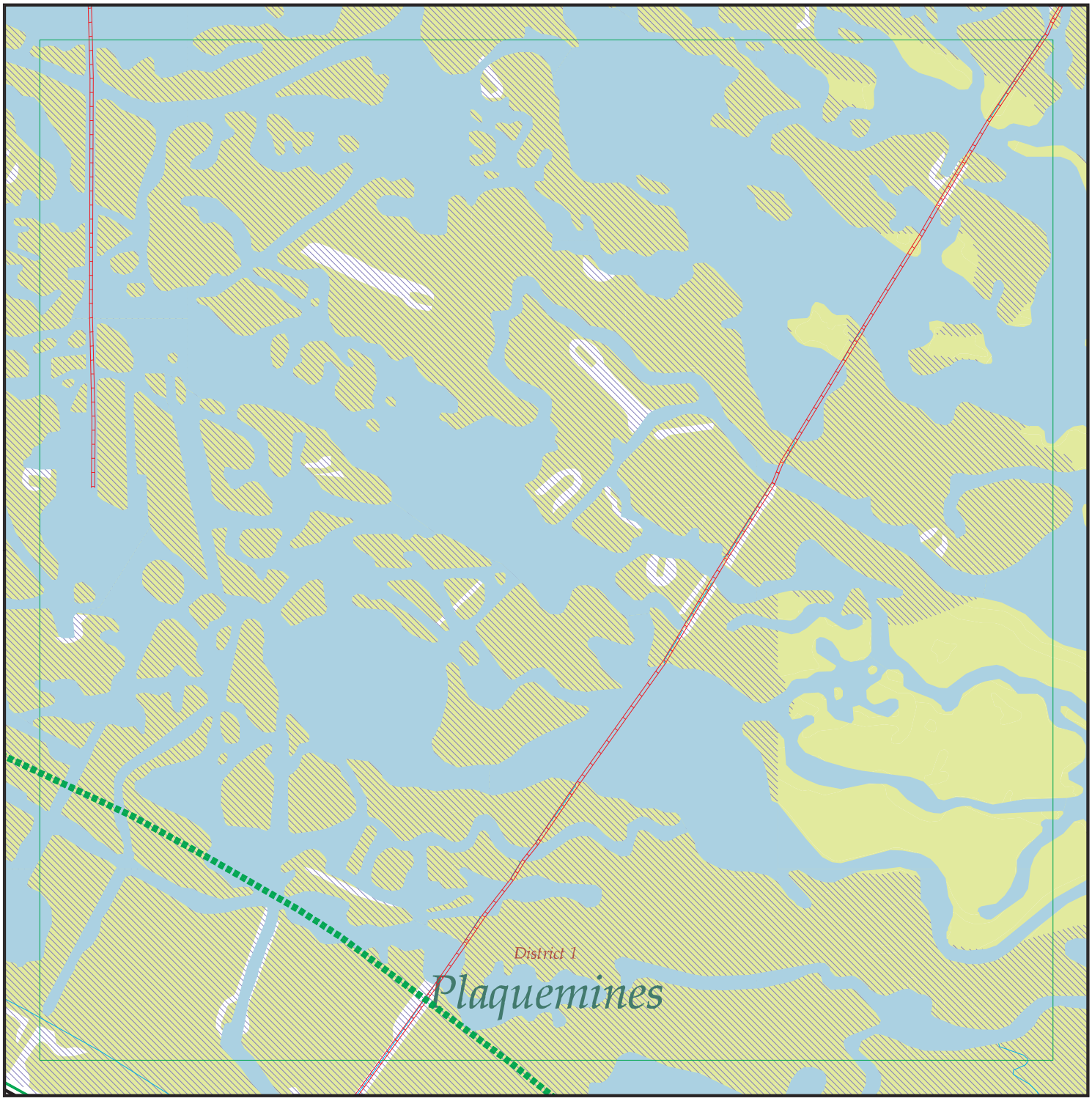

EDR DataMap® - Environmental Atlas

Plaquemines Parish Project

Legend

- Roads
- Major Roads
- Contour Lines
- National Wetlands Inventory
- Waterways
- Railroads
- Study Boundary
- 100-Yr Flood Zones
- Powerlines
- Pipelines
- Fault Lines
- Indian Reservations BIA
- Water
- Superfund Sites
- Federal DOD Sites
- Listed Sites
- Sensitive Receptors

N

0 1/4 1/2

Scale in Miles

Copyright © 2010 EDR, Inc. © 2010 Tele Atlas Rel. 07/2007.

FOCUS MAP 7 ORPHAN SUMMARY

City	EDR ID	Site Name	Site Address	Zip	Database(s)
BRAITHWAITE	S108337337	PLAQUEMINES PARISH GOVERNMENT - WOODLAWN OFFICE BU	7163 HIGHWAY 39	70040	NPDES
BRAITHWAITE	U004052193	THE FERRY STOP	3762 HIGHWAY 39	70040	UST
BRAITHWAITE	S108601229	PLAQUEMINES PARISH GOVERNMENT	7163 HWY 39>>WOODLAWN	70040	SPILLS
BRAITHWAITE	S110094766	BAZIL DR DOTD - BURN SITE	BAZIL DR	70040	SWF/LF
BRAITHWAITE	S108337335	PLAQUEMINES PARISH GOVERNMENT - BRAITHWAITE WWTP	E PARK BLVD	70040	NPDES
DAVANT	1004714866		13750 HWY 15	70040	RCRA-NonGen, FINDS
DAVANT	S109352809	PLAQUEMINES PARISH DETENTION CENTER BUILDING	110 PRISON RD	70040	SWF/LF
PLAQUEMINES COUNTY	S108619997	PLAQUEMINES PARISH GOVERNMENT	HWY 15 - 1000 FEET NORTH OF DAVANT COMMUNITY CENTE		SPILLS
PLAQUEMINES COUNTY	S110096151	PLAQUEMINES PARISH GOVT LIFT STATION D1	HWY 15 @ HARLEM RD		SPILLS
PLAQUEMINES COUNTY	S108619996	PLAQUEMINES PARISH GOVERNMENT	INTERSECTION OF HWY 23 AND THE INTRACOASTAL CANAL		SPILLS
PLAQUEMINES COUNTY	S108620569	PLAQUEMINES PARISH GOVERNMENT	LIFT STATION #66, HAPPY JACK CAMP SITE		SPILLS
PLAQUEMINES COUNTY	2009906807	8 MILES OUTSIDE OF PLAQUEMINES PARISH	8 MILES OUTSIDE OF PLAQUEMINES PARISH		ERNS
PLAQUEMINES COUNTY	2008906807	8 MILES OUTSIDE OF PLAQUEMINES PARISH	8 MILES OUTSIDE OF PLAQUEMINES PARISH		ERNS
PLAQUEMINES COUNTY	S109960523	PLAQUEMINE PARISH PUMP	PLAQUEMINE PARISH PUMP STATIONS		SPILLS
PLAQUEMINES COUNTY	S109566741	PLAQUEMINES PARISH GOVT.	PLAQUEMINES PARISH GOVT.;SHELL/LIMESTONE ROAD FROM		SPILLS
PLAQUEMINES COUNTY	S108618449	PLAQUEMINES PARISH GOVERNMENT/SEVERN TRE SERVICE	WEST TESSIE LANE, LIFT STATION #19		SPILLS
PLAQUEMINES COUNTY	S108620080	PLAQUEMINES PARISH GOVERNMENT	WEST TESSIE LANE		SPILLS

Focus Map 8



EDR DataMap® - Environmental Atlas

Plaquemines Parish Project

Legend

- Roads
- Major Roads
- Contour Lines
- National Wetlands Inventory
- Waterways
- Railroads
- Study Boundary
- 100-Yr Flood Zones
- Powerlines
- Pipelines
- Fault Lines
- Indian Reservations BIA
- Water
- Superfund Sites
- Federal DOD Sites
- Listed Sites
- Sensitive Receptors

N

0 1/4 1/2

Scale in Miles

Copyright © 2010 EDR, Inc. © 2010 Tele Atlas Rel. 07/2007.

FOCUS MAP 8 ORPHAN SUMMARY

City	EDR ID	Site Name	Site Address	Zip	Database(s)
BRAITHWAITE	S108337337	PLAQUEMINES PARISH GOVERNMENT - WOODLAWN OFFICE BU	7163 HIGHWAY 39	70040	NPDES
BRAITHWAITE	U004052193	THE FERRY STOP	3762 HIGHWAY 39	70040	UST
BRAITHWAITE	S108601229	PLAQUEMINES PARISH GOVERNMENT	7163 HWY 39>>WOODLAWN	70040	SPILLS
BRAITHWAITE	S110094766	BAZIL DR DOTD - BURN SITE	BAZIL DR	70040	SWF/LF
BRAITHWAITE	S108337335	PLAQUEMINES PARISH GOVERNMENT - BRAITHWAITE WWTP	E PARK BLVD	70040	NPDES
DAVANT	1004714866		13750 HWY 15	70040	RCRA-NonGen, FINDS
DAVANT	S109352809	PLAQUEMINES PARISH DETENTION CENTER BUILDING	110 PRISON RD	70040	SWF/LF
IRONTON	S108334690	PLAQUEMINES PARISH GOVERNMENT - IRONTON OXIDATION	HWY 23	70083	NPDES
MYRTLE GROVE	S109025019	PLAQUEMINES PARISH SHERIFF'S OFFICE	NEAR WHERE CYPRESS INN	70083	SPILLS
PLAQUEMINES COUNTY	S108619997	PLAQUEMINES PARISH GOVERNMENT	HWY 15 - 1000 FEET NORTH OF DAVANT COMMUNITY CENTE		SPILLS
PLAQUEMINES COUNTY	S110096151	PLAQUEMINES PARISH GOVT LIFT STATION D1	HWY 15 @ HARLEM RD		SPILLS
PLAQUEMINES COUNTY	S108619996	PLAQUEMINES PARISH GOVERNMENT	INTERSECTION OF HWY 23 AND THE INTRACOASTAL CANAL		SPILLS
PLAQUEMINES COUNTY	S108620569	PLAQUEMINES PARISH GOVERNMENT	LIFT STATION #66, HAPPY JACK CAMP SITE		SPILLS
PLAQUEMINES COUNTY	2009906807	8 MILES OUTSIDE OF PLAQUEMINES PARISH	8 MILES OUTSIDE OF PLAQUEMINES PARISH		ERNS
PLAQUEMINES COUNTY	2008906807	8 MILES OUTSIDE OF PLAQUEMINES PARISH	8 MILES OUTSIDE OF PLAQUEMINES PARISH		ERNS
PLAQUEMINES COUNTY	S109960523	PLAQUEMINE PARISH PUMP	PLAQUEMINE PARISH PUMP STATIONS		SPILLS
PLAQUEMINES COUNTY	S109566741	PLAQUEMINES PARISH GOVT.	PLAQUEMINES PARISH GOVT.;SHELL/LIMESTONE ROAD FROM		SPILLS
PLAQUEMINES COUNTY	S108618449	PLAQUEMINES PARISH GOVERNMENT/SEVERN TRE SERVICE	WEST TESSIE LANE, LIFT STATION #19		SPILLS
PLAQUEMINES COUNTY	S108620080	PLAQUEMINES PARISH GOVERNMENT	WEST TESSIE LANE		SPILLS
PORT SULPHUR	S109566535	PLAQUEMINES PARISH AMBULANCE SERVICE	HWY 23 PLAQUEMINESPARISHAMBULANCES	70083	SPILLS
PORT SULPHUR	1004707260		26865 HWY 23	70083	RCRA-CESQG, FINDS
PORT SULPHUR	1004709003		29306 HWY 23	70083	RCRA-CESQG, FINDS
PORT SULPHUR	1004707299		29804 HWY 23	70083	RCRA-CESQG, FINDS
PORT SULPHUR	S105200960	COX BAY COMPRESSOR CO	HWY 23	70083	SHWS
PORT SULPHUR	1004710882		27104 HWY 23	70083	RCRA-CESQG, FINDS
PORT SULPHUR	1000979612		18559 HWY 23	70083	RCRA-CESQG, FINDS
PORT SULPHUR	1000209663		28310 HWY 23	70083	RCRA-SQG
PORT SULPHUR	S109095011	INTERNATIONAL MARINE TERMINALS - MYRTLE GROVE TERM	18559 HWY 23	70083	SWF/LF, NPDES
PORT SULPHUR	1011859982	TESVICH PROPERTY	HWY 23	70083	US BROWNFIELDS
PORT SULPHUR	S107712824	HOMEPLACE PIT- DISPOSAL OF C&D	HWY 23 OFPOWELL LN W	70083	SWF/LF
PORT SULPHUR	S106508631	FREEPORT MCMORAN ENERGY LLC - PORT SULPHU FACILIT	28310 HWY 23	70083	SWF/LF, NPDES
PORT SULPHUR	U001893784	TONY'S GULF	HWY 23	70083	UST
PORT SULPHUR	U003923203	TIDY CAR	29306 HIGHWAY 23	70083	UST
PORT SULPHUR	S108620271	PLAQUEMINES PARISH GOVERNMENT	18 AND 19	70083	SPILLS
PORT SULPHUR	S109563971	PLAQUEMINES PARISH GOVT	180 L DR	70083	SPILLS
PORT SULPHUR	S105201022	FREEPORT PIPELINE CO - PORT SULPHUR OPERATION	FREEPORT PIPELINE PORT SULPHUR CORD	70083	SHWS

FOCUS MAP 8 ORPHAN SUMMARY

City	EDR ID	Site Name	Site Address	Zip	Database(s)
PORT SULPHUR	U003924176	SOUTHERN NATURAL GAS - PORT SULPHUR SUB DISTRICT	LA HWY	70083	UST
PORT SULPHUR	1011523388	PLAQUEMINES PARISH GOVERNMENT	180 LEE DR	70083	ICIS
PORT SULPHUR	S109959870	PLAQUEMINES PARISH GOVT	LEE ST	70083	SPILLS
PORT SULPHUR	S108622494	PLAQUEMINES PARISH GOVERNMENT	LIFT STATION # 21 SECOND ST	70083	SPILLS
PORT SULPHUR	S108619012	PLAQUEMINES PARISH GOVERNMENT	PENNY DEE DR	70083	SPILLS
PORT SULPHUR	S109558843	PLAQUEMINES PARISH GOVERNMENT	PLAQUEMINES PARISH GOVERNMENT	70083	SPILLS
PORT SULPHUR	S109960712	PLAQUEMINES PARISH GOVT	PLAQUEMINES PARISH GOVT PORT S CRSE	70083	SPILLS
PORT SULPHUR	S109960420	PLAQUEMINES PARISH GOVT	PLAQUEMINES PARISH GOVT PORT S PL	70083	SPILLS
PORT SULPHUR	S109960287	PLAQUEMINES PARISH GOVERNMENT	PLAQUEMINES PARISH GOVERNMENT CORD	70083	SPILLS
PORT SULPHUR	S109557950	S. PLAQUEMINES HIGH SCHOOL;	PORT SULPHUR	70083	SPILLS
PORT SULPHUR	S109025461	PLAQUEMINES PARISH GOVERNMENT	PORT SULPHUR PLANT	70083	SPILLS
PORT SULPHUR	S108853314	PLAQUEMINES PARISH GOVERNMENT	PORT SULPHUR WASTEWATER PLANT	70083	SPILLS
PORT SULPHUR	U003996403	PLAQUEMINES PARISH COMMISSION - PORT SULPHUR GAS D	PORT SULPHUR GAS DISTRIBUTION STA	70083	UST
PORT SULPHUR	1000826784		PORT SULPHUR DOCK	70083	RCRA-CESQG, FINDS
PORT SULPHUR	1000433474		6 M PORT SULPHUR S	70083	RCRA-SQG, FINDS
PORT SULPHUR	S108620316	PLAQUEMINES PARISH GOVERNMENT	500 SOUTH	70083	SPILLS
PORT SULPHUR	1009331897	PLAQUEMINES PARISH BRAITHWAITE WWTP (LAG560117)	STREET	70083	FINDS
PORT SULPHUR	S108618517	PLAQUEMINES PARISH GOVERNMENT/SEVERN TRE SERVICE	W TESSIE LN	70083	SPILLS
PORT SULPHUR	S108620317	PLAQUEMINES PARISH GOVERNMENT	W TESSIE LN	70083	SPILLS
PORT SULPHUR	S108620181	PLAQUEMINES PARISH GOVT	W TESSIE LN	70083	SPILLS
PORT SULPHUR	S109559348	PLAQUEMINES PARISH;	RD THAT GOES TO HAPPY JACK BEFORE	70083	SPILLS

Focus Map 9

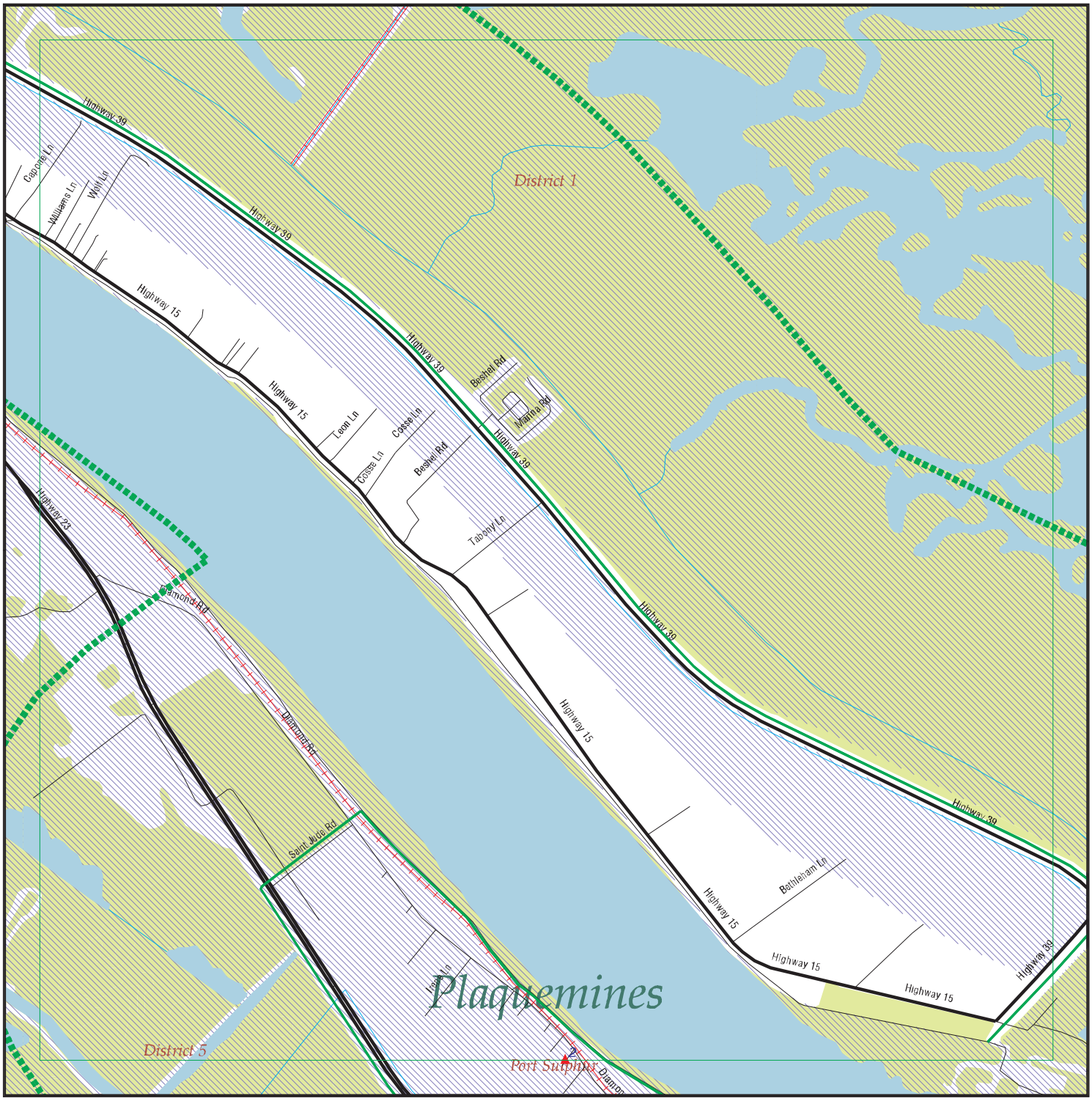

EDR DataMap® - Environmental Atlas

Plaquemines Parish Project

Legend

- Roads
- Major Roads
- Contour Lines
- National Wetlands Inventory
- Waterways
- Railroads
- Study Boundary
- 100-Yr Flood Zones
- Powerlines
- Pipelines
- Fault Lines
- Indian Reservations BIA
- Water
- Superfund Sites
- Federal DOD Sites
- Listed Sites
- Sensitive Receptors

N

0 1/4 1/2

Scale in Miles

Copyright © 2010 EDR, Inc. © 2010 Tele Atlas Rel. 07/2007.

FOCUS MAP 9 SUMMARY

Database	Total Plotted
FEDERAL RECORDS	
NPL	0
Proposed NPL	0
Delisted NPL	0
NPL LIENS	0
CERCLIS	0
CERC-NFRAP	0
LIENS 2	0
CORRACTS	0
RCRA-TSDF	0
RCRA-LQG	0
RCRA-SQG	0
RCRA-CESQG	0
RCRA-NonGen	0
US ENG CONTROLS	0
US INST CONTROL	0
ERNS	3
HMIRS	0
DOT OPS	0
US CDL	0
US BROWNFIELDS	0
DOD	0
FUDS	0
LUCIS	0
CONSENT	0
ROD	0
UMTRA	0
ODI	0
DEBRIS REGION 9	0
MINES	0
TRIS	0
TSCA	0
FTTS	0
HIST FTTS	0
SSTS	0
ICIS	0
PADS	0
MLTS	0
RADINFO	0
FINDS	0
RAATS	0
FEMA UST	0
PCB TRANSFORMER	0
US HIST CDL	0
SCRD DRYCLEANERS	0
COAL ASH EPA	0
COAL ASH DOE	0
FEDERAL FACILITY	0
STATE AND LOCAL RECORDS	
SHWS	0

FOCUS MAP 9 SUMMARY

Database	Total Plotted
SWF/LF	0
DEBRIS	0
AUL	0
UIC	0
SWRCY	0
LUST	0
HIST LUST	0
UST	0
LIENS	0
SPILLS	0
VCP	0
DRYCLEANERS	0
NPDES	0
COAL ASH	0
ASBESTOS	0
TRIBAL RECORDS	
INDIAN RESERV	0
INDIAN ODI	0
INDIAN LUST	0
INDIAN UST	0
INDIAN VCP	0
EDR PROPRIETARY RECORDS	
Manufactured Gas Plants	0

NOTES:

Sites may be listed in more than one database

Map ID	Site	Database(s)	EPA ID Number
2	**141 PHILLIPS RD** **141 PHILLIPS RD** **PORT SULFUR, LA** Click this hyperlink while viewing on your computer to access additional ERNS detail in the EDR Site Report.	**ERNS**	**2009919511** **N/A**
2	**110 PHILLIPS ROAD** **110 PHILLIPS ROAD** **PORT SULPHUR, LA 70083** Click this hyperlink while viewing on your computer to access additional ERNS detail in the EDR Site Report.	**ERNS**	**96498266** **N/A**
2	**141 PHILLIPS ROAD** **141 PHILLIPS ROAD** **PORT SULFUR, LA** Click this hyperlink while viewing on your computer to access additional ERNS detail in the EDR Site Report.	**ERNS**	**2003652498** **N/A**

FOCUS MAP 9 ORPHAN SUMMARY

City	EDR ID	Site Name	Site Address	Zip	Database(s)
BRAITHWAITE	S108337337	PLAQUEMINES PARISH GOVERNMENT - WOODLAWN OFFICE BU	7163 HIGHWAY 39	70040	NPDES
BRAITHWAITE	U004052193	THE FERRY STOP	3762 HIGHWAY 39	70040	UST
BRAITHWAITE	S108601229	PLAQUEMINES PARISH GOVERNMENT	7163 HWY 39>>WOODLAWN	70040	SPILLS
BRAITHWAITE	S110094766	BAZIL DR DOTD - BURN SITE	BAZIL DR	70040	SWF/LF
BRAITHWAITE	S108337335	PLAQUEMINES PARISH GOVERNMENT - BRAITHWAITE WWTP	E PARK BLVD	70040	NPDES
DAVANT	1004714866		13750 HWY 15	70040	RCRA-NonGen, FINDS
DAVANT	S109352809	PLAQUEMINES PARISH DETENTION CENTER BUILDING	110 PRISON RD	70040	SWF/LF
IRONTON	S108334690	PLAQUEMINES PARISH GOVERNMENT - IRONTON OXIDATION	HWY 23	70083	NPDES
MYRTLE GROVE	S109025019	PLAQUEMINES PARISH SHERIFF'S OFFICE	NEAR WHERE CYPRESS INN	70083	SPILLS
PLAQUEMINES COUNTY	S108619997	PLAQUEMINES PARISH GOVERNMENT	HWY 15 - 1000 FEET NORTH OF DAVANT COMMUNITY CENTE		SPILLS
PLAQUEMINES COUNTY	S110096151	PLAQUEMINES PARISH GOVT LIFT STATION D1	HWY 15 @ HARLEM RD		SPILLS
PLAQUEMINES COUNTY	S108619996	PLAQUEMINES PARISH GOVERNMENT	INTERSECTION OF HWY 23 AND THE INTRACOASTAL CANAL		SPILLS
PLAQUEMINES COUNTY	S108620569	PLAQUEMINES PARISH GOVERNMENT	LIFT STATION #66, HAPPY JACK CAMP SITE		SPILLS
PLAQUEMINES COUNTY	2009906807	8 MILES OUTSIDE OF PLAQUEMINES PARISH	8 MILES OUTSIDE OF PLAQUEMINES PARISH		ERNS
PLAQUEMINES COUNTY	2008906807	8 MILES OUTSIDE OF PLAQUEMINES PARISH	8 MILES OUTSIDE OF PLAQUEMINES PARISH		ERNS
PLAQUEMINES COUNTY	S109960523	PLAQUEMINE PARISH PUMP	PLAQUEMINE PARISH PUMP STATIONS		SPILLS
PLAQUEMINES COUNTY	S109566741	PLAQUEMINES PARISH GOVT.	PLAQUEMINES PARISH GOVT.;SHELL/LIMESTONE ROAD FROM		SPILLS
PLAQUEMINES COUNTY	S108618449	PLAQUEMINES PARISH GOVERNMENT/SEVERN TRE SERVICE	WEST TESSIE LANE, LIFT STATION #19		SPILLS
PLAQUEMINES COUNTY	S108620080	PLAQUEMINES PARISH GOVERNMENT	WEST TESSIE LANE		SPILLS
PORT SULPHUR	S109566535	PLAQUEMINES PARISH AMBULANCE SERVICE	HWY 23 PLAQUEMINESPARISHAMBULANCES	70083	SPILLS
PORT SULPHUR	1004707260		26865 HWY 23	70083	RCRA-CESQG, FINDS
PORT SULPHUR	1004709003		29306 HWY 23	70083	RCRA-CESQG, FINDS
PORT SULPHUR	1004707299		29804 HWY 23	70083	RCRA-CESQG, FINDS
PORT SULPHUR	S105200960	COX BAY COMPRESSOR CO	HWY 23	70083	SHWS
PORT SULPHUR	1004710882		27104 HWY 23	70083	RCRA-CESQG, FINDS
PORT SULPHUR	1000979612		18559 HWY 23	70083	RCRA-CESQG, FINDS
PORT SULPHUR	1000209663		28310 HWY 23	70083	RCRA-SQG
PORT SULPHUR	S109095011	INTERNATIONAL MARINE TERMINALS - MYRTLE GROVE TERM	18559 HWY 23	70083	SWF/LF, NPDES
PORT SULPHUR	1011859982	TESVICH PROPERTY	HWY 23	70083	US BROWNFIELDS
PORT SULPHUR	S107712824	HOMEPLACE PIT- DISPOSAL OF C&D	HWY 23 OFPOWELL LN W	70083	SWF/LF
PORT SULPHUR	S106508631	FREEPORT MCMORAN ENERGY LLC - PORT SULPHU FACILIT	28310 HWY 23	70083	SWF/LF, NPDES
PORT SULPHUR	U001893784	TONY'S GULF	HWY 23	70083	UST
PORT SULPHUR	U003923203	TIDY CAR	29306 HIGHWAY 23	70083	UST
PORT SULPHUR	S108620271	PLAQUEMINES PARISH GOVERNMENT	18 AND 19	70083	SPILLS
PORT SULPHUR	S109563971	PLAQUEMINES PARISH GOVT	180 L DR	70083	SPILLS
PORT SULPHUR	S105201022	FREEPORT PIPELINE CO - PORT SULPHUR OPERATION	FREEPORT PIPELINE PORT SULPHUR CORD	70083	SHWS

FOCUS MAP 9 ORPHAN SUMMARY

City	EDR ID	Site Name	Site Address	Zip	Database(s)
PORT SULPHUR	U003924176	SOUTHERN NATURAL GAS - PORT SULPHUR SUB DISTRICT	LA HWY	70083	UST
PORT SULPHUR	1011523388	PLAQUEMINES PARISH GOVERNMENT	180 LEE DR	70083	ICIS
PORT SULPHUR	S109959870	PLAQUEMINES PARISH GOVT	LEE ST	70083	SPILLS
PORT SULPHUR	S108622494	PLAQUEMINES PARISH GOVERNMENT	LIFT STATION # 21 SECOND ST	70083	SPILLS
PORT SULPHUR	S108619012	PLAQUEMINES PARISH GOVERNMENT	PENNY DEE DR	70083	SPILLS
PORT SULPHUR	S109558843	PLAQUEMINES PARISH GOVERNMENT	PLAQUEMINES PARISH GOVERNMENT	70083	SPILLS
PORT SULPHUR	S109960712	PLAQUEMINES PARISH GOVT	PLAQUEMINES PARISH GOVT PORT S CRSE	70083	SPILLS
PORT SULPHUR	S109960420	PLAQUEMINES PARISH GOVT	PLAQUEMINES PARISH GOVT PORT S PL	70083	SPILLS
PORT SULPHUR	S109960287	PLAQUEMINES PARISH GOVERNMENT	PLAQUEMINES PARISH GOVERNMENT CORD	70083	SPILLS
PORT SULPHUR	S109557950	S. PLAQUEMINES HIGH SCHOOL;	PORT SULPHUR	70083	SPILLS
PORT SULPHUR	S109025461	PLAQUEMINES PARISH GOVERNMENT	PORT SULPHUR PLANT	70083	SPILLS
PORT SULPHUR	S108853314	PLAQUEMINES PARISH GOVERNMENT	PORT SULPHUR WASTEWATER PLANT	70083	SPILLS
PORT SULPHUR	U003996403	PLAQUEMINES PARISH COMMISSION - PORT SULPHUR GAS D	PORT SULPHUR GAS DISTRIBUTION STA	70083	UST
PORT SULPHUR	1000826784		PORT SULPHUR DOCK	70083	RCRA-CESQG, FINDS
PORT SULPHUR	1000433474		6 M PORT SULPHUR S	70083	RCRA-SQG, FINDS
PORT SULPHUR	S108620316	PLAQUEMINES PARISH GOVERNMENT	500 SOUTH	70083	SPILLS
PORT SULPHUR	1009331897	PLAQUEMINES PARISH BRAITHWAITE WWTP (LAG560117)	STREET	70083	FINDS
PORT SULPHUR	S108618517	PLAQUEMINES PARISH GOVERNMENT/SEVERN TRE SERVICE	W TESSIE LN	70083	SPILLS
PORT SULPHUR	S108620317	PLAQUEMINES PARISH GOVERNMENT	W TESSIE LN	70083	SPILLS
PORT SULPHUR	S108620181	PLAQUEMINES PARISH GOVT	W TESSIE LN	70083	SPILLS
PORT SULPHUR	S109559348	PLAQUEMINES PARISH;	RD THAT GOES TO HAPPY JACK BEFORE	70083	SPILLS

Focus Map 10

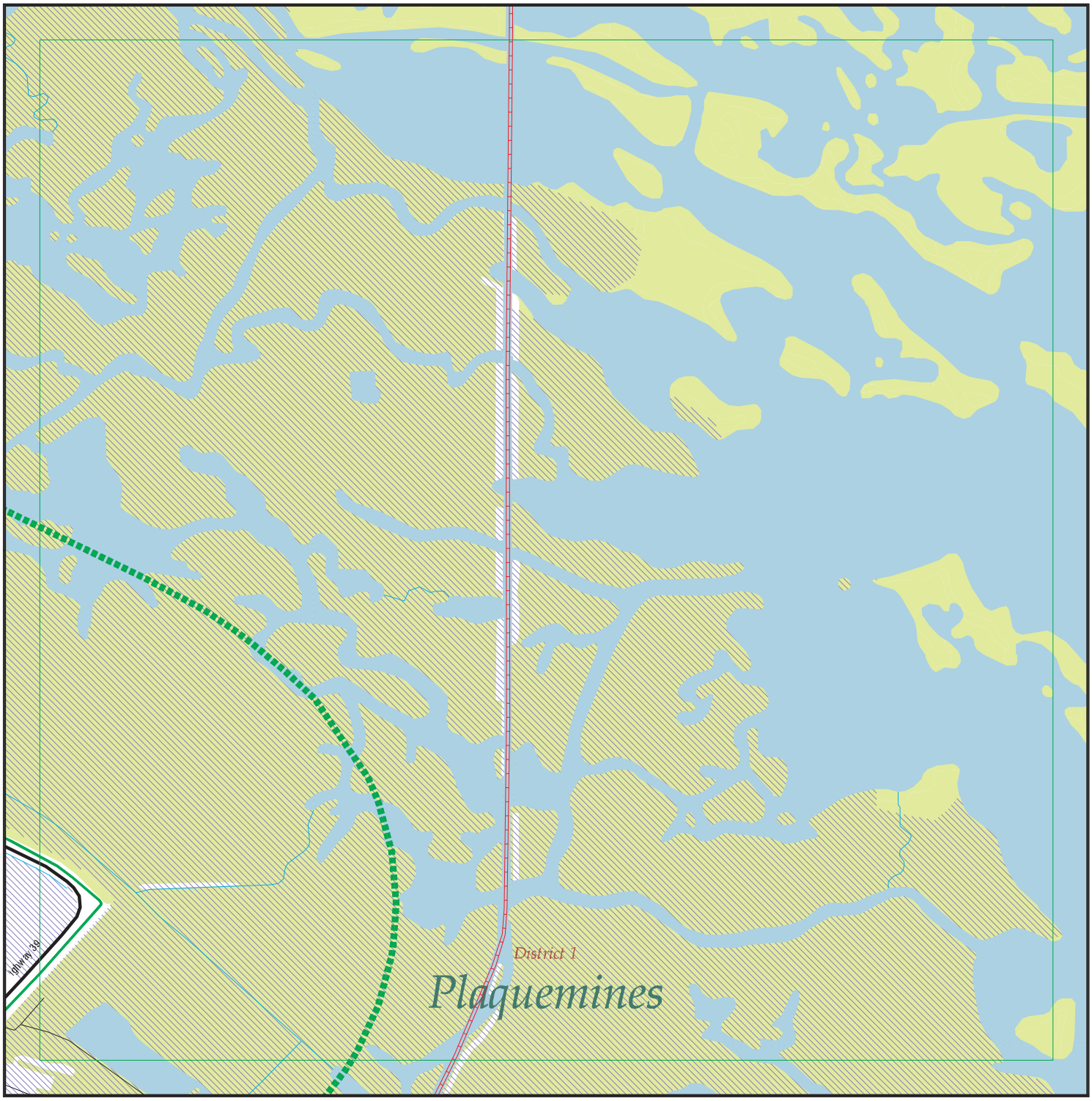

EDR DataMap® - Environmental Atlas

Plaquemines Parish Project

Legend

- Roads
- Major Roads
- Contour Lines
- National Wetlands Inventory
- Waterways
- Railroads
- Study Boundary
- 100-Yr Flood Zones
- Powerlines
- Pipelines
- Fault Lines
- Indian Reservations BIA
- Water
- Superfund Sites
- Federal DOD Sites
- Listed Sites
- Sensitive Receptors

N

0 1/4 1/2

Scale in Miles

Copyright © 2010 EDR, Inc. © 2010 Tele Atlas Rel. 07/2007.

FOCUS MAP 10 ORPHAN SUMMARY

City	EDR ID	Site Name	Site Address	Zip	Database(s)
BRAITHWAITE	S108337337	PLAQUEMINES PARISH GOVERNMENT - WOODLAWN OFFICE BU	7163 HIGHWAY 39	70040	NPDES
BRAITHWAITE	U004052193	THE FERRY STOP	3762 HIGHWAY 39	70040	UST
BRAITHWAITE	S108601229	PLAQUEMINES PARISH GOVERNMENT	7163 HWY 39>>WOODLAWN	70040	SPILLS
BRAITHWAITE	S110094766	BAZIL DR DOTD - BURN SITE	BAZIL DR	70040	SWF/LF
BRAITHWAITE	S108337335	PLAQUEMINES PARISH GOVERNMENT - BRAITHWAITE WWTP	E PARK BLVD	70040	NPDES
DAVANT	1004714866		13750 HWY 15	70040	RCRA-NonGen, FINDS
DAVANT	S109352809	PLAQUEMINES PARISH DETENTION CENTER BUILDING	110 PRISON RD	70040	SWF/LF
PLAQUEMINES COUNTY	S108619997	PLAQUEMINES PARISH GOVERNMENT	HWY 15 - 1000 FEET NORTH OF DAVANT COMMUNITY CENTE		SPILLS
PLAQUEMINES COUNTY	S110096151	PLAQUEMINES PARISH GOVT LIFT STATION D1	HWY 15 @ HARLEM RD		SPILLS
PLAQUEMINES COUNTY	S108619996	PLAQUEMINES PARISH GOVERNMENT	INTERSECTION OF HWY 23 AND THE INTRACOASTAL CANAL		SPILLS
PLAQUEMINES COUNTY	S108620569	PLAQUEMINES PARISH GOVERNMENT	LIFT STATION #66, HAPPY JACK CAMP SITE		SPILLS
PLAQUEMINES COUNTY	2009906807	8 MILES OUTSIDE OF PLAQUEMINES PARISH	8 MILES OUTSIDE OF PLAQUEMINES PARISH		ERNS
PLAQUEMINES COUNTY	2008906807	8 MILES OUTSIDE OF PLAQUEMINES PARISH	8 MILES OUTSIDE OF PLAQUEMINES PARISH		ERNS
PLAQUEMINES COUNTY	S109960523	PLAQUEMINE PARISH PUMP	PLAQUEMINE PARISH PUMP STATIONS		SPILLS
PLAQUEMINES COUNTY	S109566741	PLAQUEMINES PARISH GOVT.	PLAQUEMINES PARISH GOVT.;SHELL/LIMESTONE ROAD FROM		SPILLS
PLAQUEMINES COUNTY	S108618449	PLAQUEMINES PARISH GOVERNMENT/SEVERN TRE SERVICE	WEST TESSIE LANE, LIFT STATION #19		SPILLS
PLAQUEMINES COUNTY	S108620080	PLAQUEMINES PARISH GOVERNMENT	WEST TESSIE LANE		SPILLS

Focus Map 11



EDR DataMap® - Environmental Atlas

Plaquemines Parish Project

Legend

- Roads
- Major Roads
- Contour Lines
- National Wetlands Inventory
- Waterways
- Railroads
- Study Boundary
- 100-Yr Flood Zones
- Powerlines
- Pipelines
- Fault Lines
- Indian Reservations BIA
- Water
- Superfund Sites
- Federal DOD Sites
- Listed Sites
- Sensitive Receptors

N

0 1/4 1/2

Scale in Miles

Copyright © 2010 EDR, Inc. © 2010 Tele Atlas Rel. 07/2007.

FOCUS MAP 11 ORPHAN SUMMARY

City	EDR ID	Site Name	Site Address	Zip	Database(s)
IRONTON	S108334690	PLAQUEMINES PARISH GOVERNMENT - IRONTON OXIDATION	HWY 23	70083	NPDES
MYRTLE GROVE	S109025019	PLAQUEMINES PARISH SHERIFF'S OFFICE	NEAR WHERE CYPRESS INN	70083	SPILLS
PLAQUEMINES COUNTY	S108619997	PLAQUEMINES PARISH GOVERNMENT	HWY 15 - 1000 FEET NORTH OF DAVANT COMMUNITY CENTE		SPILLS
PLAQUEMINES COUNTY	S110096151	PLAQUEMINES PARISH GOVT LIFT STATION D1	HWY 15 @ HARLEM RD		SPILLS
PLAQUEMINES COUNTY	S108619996	PLAQUEMINES PARISH GOVERNMENT	INTERSECTION OF HWY 23 AND THE INTRACOASTAL CANAL		SPILLS
PLAQUEMINES COUNTY	S108620569	PLAQUEMINES PARISH GOVERNMENT	LIFT STATION #66, HAPPY JACK CAMP SITE		SPILLS
PLAQUEMINES COUNTY	2009906807	8 MILES OUTSIDE OF PLAQUEMINES PARISH	8 MILES OUTSIDE OF PLAQUEMINES PARISH		ERNS
PLAQUEMINES COUNTY	2008906807	8 MILES OUTSIDE OF PLAQUEMINES PARISH	8 MILES OUTSIDE OF PLAQUEMINES PARISH		ERNS
PLAQUEMINES COUNTY	S109960523	PLAQUEMINE PARISH PUMP	PLAQUEMINE PARISH PUMP STATIONS		SPILLS
PLAQUEMINES COUNTY	S109566741	PLAQUEMINES PARISH GOVT.	PLAQUEMINES PARISH GOVT.;SHELL/LIMESTONE ROAD FROM		SPILLS
PLAQUEMINES COUNTY	S108618449	PLAQUEMINES PARISH GOVERNMENT/SEVERN TRE SERVICE	WEST TESSIE LANE, LIFT STATION #19		SPILLS
PLAQUEMINES COUNTY	S108620080	PLAQUEMINES PARISH GOVERNMENT	WEST TESSIE LANE		SPILLS
PORT SULPHUR	S109566535	PLAQUEMINES PARISH AMBULANCE SERVICE	HWY 23 PLAQUEMINESPARISHAMBULANCES	70083	SPILLS
PORT SULPHUR	1004707260		26865 HWY 23	70083	RCRA-CESQG, FINDS
PORT SULPHUR	1004709003		29306 HWY 23	70083	RCRA-CESQG, FINDS
PORT SULPHUR	1004707299		29804 HWY 23	70083	RCRA-CESQG, FINDS
PORT SULPHUR	S105200960	COX BAY COMPRESSOR CO	HWY 23	70083	SHWS
PORT SULPHUR	1004710882		27104 HWY 23	70083	RCRA-CESQG, FINDS
PORT SULPHUR	1000979612		18559 HWY 23	70083	RCRA-CESQG, FINDS
PORT SULPHUR	1000209663		28310 HWY 23	70083	RCRA-SQG
PORT SULPHUR	S109095011	INTERNATIONAL MARINE TERMINALS - MYRTLE GROVE TERM	18559 HWY 23	70083	SWF/LF, NPDES
PORT SULPHUR	1011859982	TESVICH PROPERTY	HWY 23	70083	US BROWNFIELDS
PORT SULPHUR	S107712824	HOMEPLACE PIT- DISPOSAL OF C&D	HWY 23 OFPOWELL LN W	70083	SWF/LF
PORT SULPHUR	S106508631	FREEPORT MCMORAN ENERGY LLC - PORT SULPHU FACILIT	28310 HWY 23	70083	SWF/LF, NPDES
PORT SULPHUR	U001893784	TONY'S GULF	HWY 23	70083	UST
PORT SULPHUR	U003923203	TIDY CAR	29306 HIGHWAY 23	70083	UST
PORT SULPHUR	S108620271	PLAQUEMINES PARISH GOVERNMENT	18 AND 19	70083	SPILLS
PORT SULPHUR	S109563971	PLAQUEMINES PARISH GOVT	180 L DR	70083	SPILLS
PORT SULPHUR	S105201022	FREEPORT PIPELINE CO - PORT SULPHUR OPERATION	FREEPORT PIPELINE PORT SULPHUR CORD	70083	SHWS
PORT SULPHUR	U003924176	SOUTHERN NATURAL GAS - PORT SULPHUR SUB DISTRICT	LA HWY	70083	UST
PORT SULPHUR	1011523388	PLAQUEMINES PARISH GOVERNMENT	180 LEE DR	70083	ICIS
PORT SULPHUR	S109959870	PLAQUEMINES PARISH GOVT	LEE ST	70083	SPILLS
PORT SULPHUR	S108622494	PLAQUEMINES PARISH GOVERNMENT	LIFT STATION # 21 SECOND ST	70083	SPILLS
PORT SULPHUR	S108619012	PLAQUEMINES PARISH GOVERNMENT	PENNY DEE DR	70083	SPILLS
PORT SULPHUR	S109558843	PLAQUEMINES PARISH GOVERNMENT	PLAQUEMINES PARISH GOVERNMENT	70083	SPILLS
PORT SULPHUR	S109960712	PLAQUEMINES PARISH GOVT	PLAQUEMINES PARISH GOVT PORT S CRSE	70083	SPILLS
PORT SULPHUR	S109960420	PLAQUEMINES PARISH GOVT	PLAQUEMINES PARISH GOVT PORT S PL	70083	SPILLS

FOCUS MAP 11 ORPHAN SUMMARY

City	EDR ID	Site Name	Site Address	Zip	Database(s)
PORT SULPHUR	S109960287	PLAQUEMINES PARISH GOVERNMENT	PLAQUEMINES PARISH GOVERNMENT CORD	70083	SPILLS
PORT SULPHUR	S109557950	S. PLAQUEMINES HIGH SCHOOL;	PORT SULPHUR	70083	SPILLS
PORT SULPHUR	S109025461	PLAQUEMINES PARISH GOVERNMENT	PORT SULPHUR PLANT	70083	SPILLS
PORT SULPHUR	S108853314	PLAQUEMINES PARISH GOVERNMENT	PORT SULPHUR WASTEWATER PLANT	70083	SPILLS
PORT SULPHUR	U003996403	PLAQUEMINES PARISH COMMISSION - PORT SULPHUR GAS D	PORT SULPHUR GAS DISTRIBUTION STA	70083	UST
PORT SULPHUR	S108620316	PLAQUEMINES PARISH GOVERNMENT	500 SOUTH	70083	SPILLS
PORT SULPHUR	1009331897	PLAQUEMINES PARISH BRAITHWAITE WWTP (LAG560117)	STREET	70083	FINDS
PORT SULPHUR	S108618517	PLAQUEMINES PARISH GOVERNMENT/SEVERN TRE SERVICE	W TESSIE LN	70083	SPILLS
PORT SULPHUR	S108620317	PLAQUEMINES PARISH GOVERNMENT	W TESSIE LN	70083	SPILLS
PORT SULPHUR	S108620181	PLAQUEMINES PARISH GOVT	W TESSIE LN	70083	SPILLS
PORT SULPHUR	S109559348	PLAQUEMINES PARISH;	RD THAT GOES TO HAPPY JACK BEFORE	70083	SPILLS

Focus Map 12

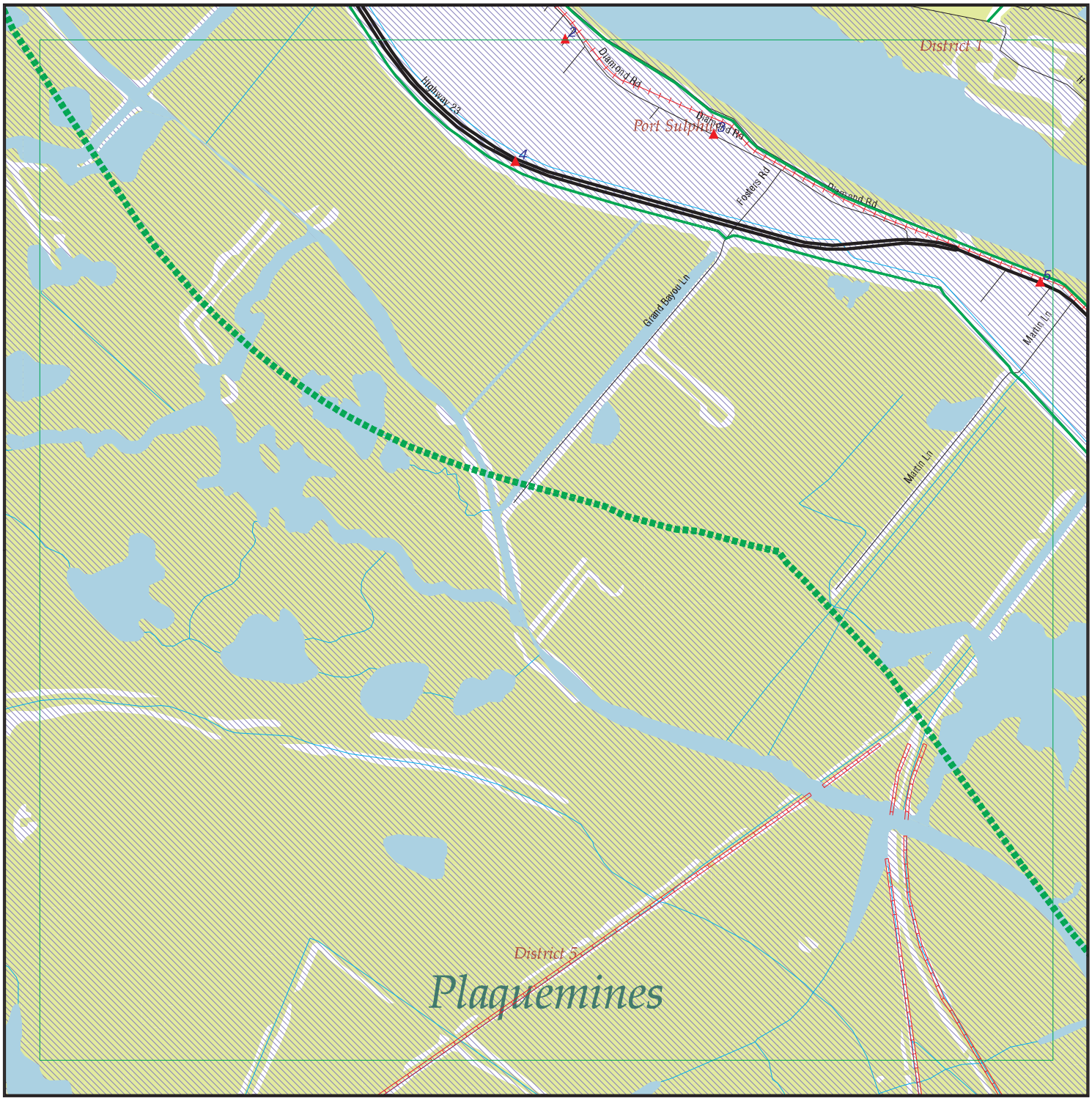

EDR DataMap® - Environmental Atlas

Plaquemines Parish Project

Legend

- Roads
- Major Roads
- Contour Lines
- National Wetlands Inventory
- Waterways
- Railroads
- Study Boundary
- 100-Yr Flood Zones
- Powerlines
- Pipelines
- Fault Lines
- Indian Reservations BIA
- Water
- Superfund Sites
- Federal DOD Sites
- Listed Sites
- Sensitive Receptors

N

0 1/4 1/2

Scale in Miles

Copyright © 2010 EDR, Inc. © 2010 Tele Atlas Rel. 07/2007.

FOCUS MAP 12 SUMMARY

Database	Total Plotted
FEDERAL RECORDS	
NPL	0
Proposed NPL	0
Delisted NPL	0
NPL LIENS	0
CERCLIS	0
CERC-NFRAP	0
LIENS 2	0
CORRACTS	0
RCRA-TSDF	0
RCRA-LQG	0
RCRA-SQG	0
RCRA-CESQG	0
RCRA-NonGen	0
US ENG CONTROLS	0
US INST CONTROL	0
ERNS	4
HMIRS	0
DOT OPS	0
US CDL	0
US BROWNFIELDS	0
DOD	0
FUDS	0
LUCIS	0
CONSENT	0
ROD	0
UMTRA	0
ODI	0
DEBRIS REGION 9	0
MINES	0
TRIS	0
TSCA	0
FTTS	0
HIST FTTS	0
SSTS	0
ICIS	0
PADS	0
MLTS	0
RADINFO	0
FINDS	0
RAATS	0
FEMA UST	0
PCB TRANSFORMER	0
US HIST CDL	0
SCRD DRYCLEANERS	0
COAL ASH EPA	0
COAL ASH DOE	0
FEDERAL FACILITY	0
STATE AND LOCAL RECORDS	
SHWS	0

FOCUS MAP 12 SUMMARY

Database	Total Plotted
SWF/LF	0
DEBRIS	0
AUL	0
UIC	0
SWRCY	0
LUST	0
HIST LUST	0
UST	1
LIENS	0
SPILLS	0
VCP	0
DRYCLEANERS	0
NPDES	1
COAL ASH	0
ASBESTOS	0
TRIBAL RECORDS	
INDIAN RESERV	0
INDIAN ODI	0
INDIAN LUST	0
INDIAN UST	0
INDIAN VCP	0
EDR PROPRIETARY RECORDS	
Manufactured Gas Plants	0

NOTES:

Sites may be listed in more than one database

Map ID	Site	Database(s)	EPA ID Number
2	**141 PHILLIPS RD** **141 PHILLIPS RD** **PORT SULFUR, LA**	**ERNS**	**2009919511** **N/A**

Click this hyperlink while viewing on your computer to access additional ERNS detail in the EDR Site Report.

Map ID	Site	Database(s)	EPA ID Number
2	**110 PHILLIPS ROAD** **110 PHILLIPS ROAD** **PORT SULPHUR, LA 70083**	**ERNS**	**96498266** **N/A**

Click this hyperlink while viewing on your computer to access additional ERNS detail in the EDR Site Report.

Map ID	Site	Database(s)	EPA ID Number
2	**141 PHILLIPS ROAD** **141 PHILLIPS ROAD** **PORT SULFUR, LA**	**ERNS**	**2003652498** **N/A**

Click this hyperlink while viewing on your computer to access additional ERNS detail in the EDR Site Report.

Map ID	Site	Database(s)	EPA ID Number
3	**FEMA HURRICANE RESPONSE - DIAMOND COMMUNITY CENTER** **25078 DIAMOND RD** **DIAMOND, LA 70083**	**NPDES**	**S108333184** **N/A**

NPDES:

Facility Id:	132955
Facility Phone:	5045935921x28
Issued Date:	12/8/2005
Title Description:	LAR10D314 Permit
Permit Type Description:	Gen-LAR10-Construction
Program:	Water
Activity Number:	GEN20050001

Map ID	Site	Database(s)	EPA ID Number
4	**DELTA DRUGS INC** **26852 HWY 23 S** **PORT SULPHUR, LA 70083**	**UST**	**U003667049** **N/A**

UST:

Facility County Code:	75
Master Agency Id:	79882
Subject Category Code:	EQT
Subject Item ID:	2
UST Tank Num:	52811
Tank Status:	**Active**
Install Date:	1-May-88
Status Date:	15-Jan-99

Map ID	Site	Database(s)	EPA ID Number

DELTA DRUGS INC (Continued) **U003667049**

Total Capacity:	5000
Number Of Compartments:	1
Gasoline Flag:	Yes
Diesal Flag:	Not reported
Gashol Flag:	Not reported
Kerosen Flag:	Not reported
Heating Oil Flag:	Not reported
New Used Oil Flag:	Not reported
Other Sub:	Not reported
Other Description:	Not reported
Steel Tank Covered With Asphalt:	Not reported
Cathodically Protected:	Not reported
Epoxy Coated Tank:	Not reported
A Composite Of Different Materials:	Yes
Fiberglass Or Plastic:	Not reported
Interior Line With Some Material:	Not reported
Dble Wall As Opposed To Single Wall:	Not reported
Outside Lined w/ Polyethylen Jacket:	Not reported
Made Of Concrete:	Not reported
Liner Covering Excavation Hole:	Not reported
Unknown:	Not reported
Other Material:	Not reported
Other Description:	Not reported
Pipe Method Desc:	Pressure

UST Tank Num:	52810
Tank Status:	**Active**
Install Date:	1-May-88
Status Date:	15-Jan-99
Total Capacity:	5000
Number Of Compartments:	1
Gasoline Flag:	Yes
Diesal Flag:	Not reported
Gashol Flag:	Not reported
Kerosen Flag:	Not reported
Heating Oil Flag:	Not reported
New Used Oil Flag:	Not reported
Other Sub:	Not reported
Other Description:	Not reported
Steel Tank Covered With Asphalt:	Not reported
Cathodically Protected:	Not reported
Epoxy Coated Tank:	Not reported
A Composite Of Different Materials:	Yes
Fiberglass Or Plastic:	Not reported
Interior Line With Some Material:	Not reported
Dble Wall As Opposed To Single Wall:	Not reported
Outside Lined w/ Polyethylen Jacket:	Not reported
Made Of Concrete:	Not reported
Liner Covering Excavation Hole:	Not reported
Unknown:	Not reported
Other Material:	Not reported
Other Description:	Not reported
Pipe Method Desc:	Pressure

UST Tank Num:	52812

Map ID	Site	Database(s)	EPA ID Number

DELTA DRUGS INC (Continued) **U003667049**

Tank Status:	**Active**
Install Date:	1-May-88
Status Date:	15-Jan-99
Total Capacity:	8000
Number Of Compartments:	1
Gasoline Flag:	Yes
Diesal Flag:	Not reported
Gashol Flag:	Not reported
Kerosen Flag:	Not reported
Heating Oil Flag:	Not reported
New Used Oil Flag:	Not reported
Other Sub:	Not reported
Other Description:	Not reported
Steel Tank Covered With Asphalt:	Not reported
Cathodically Protected:	Not reported
Epoxy Coated Tank:	Not reported
A Composite Of Different Materials:	Yes
Fiberglass Or Plastic:	Not reported
Interior Line With Some Material:	Not reported
Dble Wall As Opposed To Single Wall:	Not reported
Outside Lined w/ Polyethylen Jacket:	Not reported
Made Of Concrete:	Not reported
Liner Covering Excavation Hole:	Not reported
Unknown:	Not reported
Other Material:	Not reported
Other Description:	Not reported
Pipe Method Desc:	Pressure

---

5 **28230 HIGHWAY 23** **ERNS** **2000542168**
28230 HIGHWAY 23 **N/A**
PORT SULPHUR, LA 0

Click this hyperlink while viewing on your computer to access additional ERNS detail in the EDR Site Report.

FOCUS MAP 12 ORPHAN SUMMARY

City	EDR ID	Site Name	Site Address	Zip	Database(s)
BRAITHWAITE	S108337337	PLAQUEMINES PARISH GOVERNMENT - WOODLAWN OFFICE BU	7163 HIGHWAY 39	70040	NPDES
BRAITHWAITE	U004052193	THE FERRY STOP	3762 HIGHWAY 39	70040	UST
BRAITHWAITE	S108601229	PLAQUEMINES PARISH GOVERNMENT	7163 HWY 39>>WOODLAWN	70040	SPILLS
BRAITHWAITE	S110094766	BAZIL DR DOTD - BURN SITE	BAZIL DR	70040	SWF/LF
BRAITHWAITE	S108337335	PLAQUEMINES PARISH GOVERNMENT - BRAITHWAITE WWTP	E PARK BLVD	70040	NPDES
DAVANT	1004714866		13750 HWY 15	70040	RCRA-NonGen, FINDS
DAVANT	S109352809	PLAQUEMINES PARISH DETENTION CENTER BUILDING	110 PRISON RD	70040	SWF/LF
IRONTON	S108334690	PLAQUEMINES PARISH GOVERNMENT - IRONTON OXIDATION	HWY 23	70083	NPDES
MYRTLE GROVE	S109025019	PLAQUEMINES PARISH SHERIFF'S OFFICE	NEAR WHERE CYPRESS INN	70083	SPILLS
PLAQUEMINES COUNTY	S108619997	PLAQUEMINES PARISH GOVERNMENT	HWY 15 - 1000 FEET NORTH OF DAVANT COMMUNITY CENTE		SPILLS
PLAQUEMINES COUNTY	S110096151	PLAQUEMINES PARISH GOVT LIFT STATION D1	HWY 15 @ HARLEM RD		SPILLS
PLAQUEMINES COUNTY	S108619996	PLAQUEMINES PARISH GOVERNMENT	INTERSECTION OF HWY 23 AND THE INTRACOASTAL CANAL		SPILLS
PLAQUEMINES COUNTY	S108620569	PLAQUEMINES PARISH GOVERNMENT	LIFT STATION #66, HAPPY JACK CAMP SITE		SPILLS
PLAQUEMINES COUNTY	2009906807	8 MILES OUTSIDE OF PLAQUEMINES PARISH	8 MILES OUTSIDE OF PLAQUEMINES PARISH		ERNS
PLAQUEMINES COUNTY	2008906807	8 MILES OUTSIDE OF PLAQUEMINES PARISH	8 MILES OUTSIDE OF PLAQUEMINES PARISH		ERNS
PLAQUEMINES COUNTY	S109960523	PLAQUEMINE PARISH PUMP	PLAQUEMINE PARISH PUMP STATIONS		SPILLS
PLAQUEMINES COUNTY	S109566741	PLAQUEMINES PARISH GOVT.	PLAQUEMINES PARISH GOVT.;SHELL/LIMESTONE ROAD FROM		SPILLS
PLAQUEMINES COUNTY	S108618449	PLAQUEMINES PARISH GOVERNMENT/SEVERN TRE SERVICE	WEST TESSIE LANE, LIFT STATION #19		SPILLS
PLAQUEMINES COUNTY	S108620080	PLAQUEMINES PARISH GOVERNMENT	WEST TESSIE LANE		SPILLS
PORT SULPHUR	S109566535	PLAQUEMINES PARISH AMBULANCE SERVICE	HWY 23 PLAQUEMINESPARISHAMBULANCES	70083	SPILLS
PORT SULPHUR	1004707260		26865 HWY 23	70083	RCRA-CESQG, FINDS
PORT SULPHUR	1004709003		29306 HWY 23	70083	RCRA-CESQG, FINDS
PORT SULPHUR	1004707299		29804 HWY 23	70083	RCRA-CESQG, FINDS
PORT SULPHUR	S105200960	COX BAY COMPRESSOR CO	HWY 23	70083	SHWS
PORT SULPHUR	1004710882		27104 HWY 23	70083	RCRA-CESQG, FINDS
PORT SULPHUR	1000979612		18559 HWY 23	70083	RCRA-CESQG, FINDS
PORT SULPHUR	1000209663		28310 HWY 23	70083	RCRA-SQG
PORT SULPHUR	S109095011	INTERNATIONAL MARINE TERMINALS - MYRTLE GROVE TERM	18559 HWY 23	70083	SWF/LF, NPDES
PORT SULPHUR	1011859982	TESVICH PROPERTY	HWY 23	70083	US BROWNFIELDS
PORT SULPHUR	S107712824	HOMEPLACE PIT- DISPOSAL OF C&D	HWY 23 OFPOWELL LN W	70083	SWF/LF
PORT SULPHUR	S106508631	FREEPORT MCMORAN ENERGY LLC - PORT SULPHU FACILIT	28310 HWY 23	70083	SWF/LF, NPDES
PORT SULPHUR	U001893784	TONY'S GULF	HWY 23	70083	UST
PORT SULPHUR	U003923203	TIDY CAR	29306 HIGHWAY 23	70083	UST
PORT SULPHUR	S108620271	PLAQUEMINES PARISH GOVERNMENT	18 AND 19	70083	SPILLS
PORT SULPHUR	S109563971	PLAQUEMINES PARISH GOVT	180 L DR	70083	SPILLS
PORT SULPHUR	S105201022	FREEPORT PIPELINE CO - PORT SULPHUR OPERATION	FREEPORT PIPELINE PORT SULPHUR CORD	70083	SHWS

FOCUS MAP 12 ORPHAN SUMMARY

City	EDR ID	Site Name	Site Address	Zip	Database(s)
PORT SULPHUR	U003924176	SOUTHERN NATURAL GAS - PORT SULPHUR SUB DISTRICT	LA HWY	70083	UST
PORT SULPHUR	1011523388	PLAQUEMINES PARISH GOVERNMENT	180 LEE DR	70083	ICIS
PORT SULPHUR	S109959870	PLAQUEMINES PARISH GOVT	LEE ST	70083	SPILLS
PORT SULPHUR	S108622494	PLAQUEMINES PARISH GOVERNMENT	LIFT STATION # 21 SECOND ST	70083	SPILLS
PORT SULPHUR	S108619012	PLAQUEMINES PARISH GOVERNMENT	PENNY DEE DR	70083	SPILLS
PORT SULPHUR	S109558843	PLAQUEMINES PARISH GOVERNMENT	PLAQUEMINES PARISH GOVERNMENT	70083	SPILLS
PORT SULPHUR	S109960712	PLAQUEMINES PARISH GOVT	PLAQUEMINES PARISH GOVT PORT S CRSE	70083	SPILLS
PORT SULPHUR	S109960420	PLAQUEMINES PARISH GOVT	PLAQUEMINES PARISH GOVT PORT S PL	70083	SPILLS
PORT SULPHUR	S109960287	PLAQUEMINES PARISH GOVERNMENT	PLAQUEMINES PARISH GOVERNMENT CORD	70083	SPILLS
PORT SULPHUR	S109557950	S. PLAQUEMINES HIGH SCHOOL;	PORT SULPHUR	70083	SPILLS
PORT SULPHUR	S109025461	PLAQUEMINES PARISH GOVERNMENT	PORT SULPHUR PLANT	70083	SPILLS
PORT SULPHUR	S108853314	PLAQUEMINES PARISH GOVERNMENT	PORT SULPHUR WASTEWATER PLANT	70083	SPILLS
PORT SULPHUR	U003996403	PLAQUEMINES PARISH COMMISSION - PORT SULPHUR GAS D	PORT SULPHUR GAS DISTRIBUTION STA	70083	UST
PORT SULPHUR	S108620316	PLAQUEMINES PARISH GOVERNMENT	500 SOUTH	70083	SPILLS
PORT SULPHUR	1009331897	PLAQUEMINES PARISH BRAITHWAITE WWTP (LAG560117)	STREET	70083	FINDS
PORT SULPHUR	S108618517	PLAQUEMINES PARISH GOVERNMENT/SEVERN TRE SERVICE	W TESSIE LN	70083	SPILLS
PORT SULPHUR	S108620317	PLAQUEMINES PARISH GOVERNMENT	W TESSIE LN	70083	SPILLS
PORT SULPHUR	S108620181	PLAQUEMINES PARISH GOVT	W TESSIE LN	70083	SPILLS
PORT SULPHUR	S109559348	PLAQUEMINES PARISH;	RD THAT GOES TO HAPPY JACK BEFORE	70083	SPILLS

Focus Map 13



EDR DataMap® - Environmental Atlas

Plaquemines Parish Project

Legend

- Roads
- Major Roads
- Contour Lines
- National Wetlands Inventory
- Waterways
- Railroads
- Study Boundary
- 100-Yr Flood Zones
- Powerlines
- Pipelines
- Fault Lines
- Indian Reservations BIA
- Water
- Superfund Sites
- Federal DOD Sites
- Listed Sites
- Sensitive Receptors

Copyright © 2010 EDR, Inc. © 2010 Tele Atlas Rel. 07/2007.

0 1/4 1/2

Scale in Miles

FOCUS MAP 13 SUMMARY

Database	Total Plotted
FEDERAL RECORDS	
NPL	0
Proposed NPL	0
Delisted NPL	0
NPL LIENS	0
CERCLIS	0
CERC-NFRAP	1
LIENS 2	0
CORRACTS	0
RCRA-TSDF	0
RCRA-LQG	1
RCRA-SQG	0
RCRA-CESQG	0
RCRA-NonGen	0
US ENG CONTROLS	0
US INST CONTROL	0
ERNS	1
HMIRS	0
DOT OPS	0
US CDL	0
US BROWNFIELDS	0
DOD	0
FUDS	0
LUCIS	0
CONSENT	0
ROD	0
UMTRA	0
ODI	0
DEBRIS REGION 9	0
MINES	0
TRIS	0
TSCA	0
FTTS	0
HIST FTTS	0
SSTS	0
ICIS	1
PADS	1
MLTS	0
RADINFO	0
FINDS	2
RAATS	0
FEMA UST	0
PCB TRANSFORMER	0
US HIST CDL	0
SCRD DRYCLEANERS	0
COAL ASH EPA	0
COAL ASH DOE	0
FEDERAL FACILITY	0
STATE AND LOCAL RECORDS	
SHWS	0

FOCUS MAP 13 SUMMARY

Database	Total Plotted
SWF/LF	0
DEBRIS	0
AUL	0
UIC	0
SWRCY	0
LUST	0
HIST LUST	0
UST	2
LIENS	0
SPILLS	6
VCP	0
DRYCLEANERS	0
NPDES	2
COAL ASH	0
ASBESTOS	0
TRIBAL RECORDS	
INDIAN RESERV	0
INDIAN ODI	0
INDIAN LUST	0
INDIAN UST	0
INDIAN VCP	0
EDR PROPRIETARY RECORDS	
Manufactured Gas Plants	0

NOTES:

Sites may be listed in more than one database

Map ID	Site	Database(s)	EPA ID Number
5	**28230 HIGHWAY 23** **28230 HIGHWAY 23** **PORT SULPHUR, LA 0**	**ERNS**	**2000542168** **N/A**

Click this hyperlink while viewing on your computer to access additional ERNS detail in the EDR Site Report.

Map ID	Site	Database(s)	EPA ID Number
6	**TENNESSEE GAS PIPELINE STA 527** **26166 HWY 23 .25 M S ENCLADE** **PORT SULPHUR, LA 70083**	**CERC-NFRAP** **RCRA-LQG** **PADS** **FINDS**	**1000306723** **LAD057113185**

CERC-NFRAP:

Site ID:	0600438
Federal Facility:	Not a Federal Facility
NPL Status:	Not on the NPL
Non NPL Status:	NFRAP

CERCLIS-NFRAP Site Contact Name(s):

Contact Title:	Not reported
Contact Name:	Carlene Chambers
Contact Tel:	(214) 665-6720
Contact Title:	Not reported
Contact Name:	Philip Ofosu
Contact Tel:	(214) 665-3178

CERCLIS-NFRAP Assessment History:

Action:	DISCOVERY
Date Started:	Not reported
Date Completed:	05/01/1987
Priority Level:	Not reported
Action:	PRELIMINARY ASSESSMENT
Date Started:	04/01/1988
Date Completed:	04/01/1988
Priority Level:	NFRAP: No further Remedial Action planned
Action:	ARCHIVE SITE
Date Started:	Not reported
Date Completed:	04/13/1988
Priority Level:	Not reported

RCRA-LQG:

Date form received by agency:	01/23/2008
Facility name:	TENNESSEE GAS PIPELINE STA 527
Facility address:	26166 HWY 23 PORT SULPHUR, LA 70083
EPA ID:	LAD057113185
Mailing address:	REGAL ROW HOUMA, LA 70360
Contact:	RICHARD R DONALDSON
Contact address:	REGAL ROW HOUMA, LA 70360
Contact country:	US
Contact telephone:	(985) 868-6785

Map ID	Site	Database(s)	EPA ID Number

TENNESSEE GAS PIPELINE STA 527 (Continued) **1000306723**

Telephone ext.:	2221
Contact email:	Not reported
EPA Region:	06
Land type:	Private
Classification:	Large Quantity Generator
Description:	Handler: generates 1,000 kg or more of hazardous waste during any calendar month; or generates more than 1 kg of acutely hazardous waste during any calendar month; or generates more than 100 kg of any residue or contaminated soil, waste or other debris resulting from the cleanup of a spill, into or on any land or water, of acutely hazardous waste during any calendar month; or generates 1 kg or less of acutely hazardous waste during any calendar month, and accumulates more than 1 kg of acutely hazardous waste at any time; or generates 100 kg or less of any residue or contaminated soil, waste or other debris resulting from the cleanup of a spill, into or on any land or water, of acutely hazardous waste during any calendar month, and accumulates more than 100 kg of that material at any time

Owner/Operator Summary:

Owner/operator name:	TENNESSEE GAS PIPELINE
Owner/operator address:	158 REGAL ROW HOUMA, LA 70360
Owner/operator country:	Not reported
Owner/operator telephone:	(985) 868-6785
Legal status:	Private
Owner/Operator Type:	Owner
Owner/Op start date:	01/01/0001
Owner/Op end date:	Not reported

Owner/operator name:	TENNESSEE GAS PIPELINE STATION 527
Owner/operator address:	UNKNOWN UNKNOWN, LA 00000
Owner/operator country:	Not reported
Owner/operator telephone:	(000) 000-0000
Legal status:	Private
Owner/Operator Type:	Operator
Owner/Op start date:	01/01/0001
Owner/Op end date:	Not reported

Handler Activities Summary:

U.S. importer of hazardous waste:	No
Mixed waste (haz. and radioactive):	No
Recycler of hazardous waste:	No
Transporter of hazardous waste:	No
Treater, storer or disposer of HW:	No
Underground injection activity:	No
On-site burner exemption:	No
Furnace exemption:	No
Used oil fuel burner:	No
Used oil processor:	No
User oil refiner:	No
Used oil fuel marketer to burner:	No
Used oil Specification marketer:	No
Used oil transfer facility:	No
Used oil transporter:	No
Off-site waste receiver:	Commercial status unknown

Map ID	Site	Database(s)	EPA ID Number

TENNESSEE GAS PIPELINE STA 527 (Continued) **1000306723**

Historical Generators:

Date form received by agency: 01/22/2008
Facility name: TENNESSEE GAS PIPELINE STA 527
Site name: TENNESSEE GAS PIPELINE-STATION 527
Classification: Large Quantity Generator

Date form received by agency: 09/28/2004
Facility name: TENNESSEE GAS PIPELINE STA 527
Classification: Small Quantity Generator

Date form received by agency: 03/01/2004
Facility name: TENNESSEE GAS PIPELINE STA 527
Site name: TENNESSEE GAS PIPELINE 527
Classification: Conditionally Exempt Small Quantity Generator

Date form received by agency: 01/26/2004
Facility name: TENNESSEE GAS PIPELINE STA 527
Site name: TENNESSEE GAS PIPELINE 527
Classification: Small Quantity Generator

Date form received by agency: 02/28/2002
Facility name: TENNESSEE GAS PIPELINE STA 527
Site name: TENNESSEE GAS PIPELINE 527
Classification: Small Quantity Generator

Date form received by agency: 02/22/2000
Facility name: TENNESSEE GAS PIPELINE STA 527
Site name: TENNESSEE GAS PIPELINE STATION 527
Classification: Large Quantity Generator

Date form received by agency: 10/26/1983
Facility name: TENNESSEE GAS PIPELINE STA 527
Site name: TENNESSEE GAS PL STA 527
Classification: Large Quantity Generator

Hazardous Waste Summary:

Waste code: D001
Waste name: IGNITABLE HAZARDOUS WASTES ARE THOSE WASTES WHICH HAVE A FLASHPOINT OF LESS THAN 140 DEGREES FAHRENHEIT AS DETERMINED BY A PENSKY-MARTENS CLOSED CUP FLASH POINT TESTER. ANOTHER METHOD OF DETERMINING THE FLASH POINT OF A WASTE IS TO REVIEW THE MATERIAL SAFETY DATA SHEET, WHICH CAN BE OBTAINED FROM THE MANUFACTURER OR DISTRIBUTOR OF THE MATERIAL. LACQUER THINNER IS AN EXAMPLE OF A COMMONLY USED SOLVENT WHICH WOULD BE CONSIDERED AS IGNITABLE HAZARDOUS WASTE.

Waste code: F001
Waste name: THE FOLLOWING SPENT HALOGENATED SOLVENTS USED IN DEGREASING: TETRACHLOROETHYLENE, TRICHLOROETHYLENE, METHYLENE CHLORIDE, 1,1,1-TRICHLOROETHANE, CARBON TETRACHLORIDE, AND CHLORINATED FLUOROCARBONS; ALL SPENT SOLVENT MIXTURES/BLENDS USED IN DEGREASING CONTAINING, BEFORE USE, A TOTAL OF TEN PERCENT OR MORE (BY VOLUME) OF ONE OR MORE OF THE ABOVE HALOGENATED SOLVENTS OR THOSE SOLVENTS LISTED IN F002, F004, AND F005, AND STILL BOTTOMS FROM THE RECOVERY OF THESE SPENT SOLVENTS AND SPENT SOLVENT MIXTURES.

Waste code: F003

Map ID	Site	Database(s)	EPA ID Number

TENNESSEE GAS PIPELINE STA 527 (Continued) **1000306723**

Waste name: THE FOLLOWING SPENT NON-HALOGENATED SOLVENTS: XYLENE, ACETONE, ETHYL ACETATE, ETHYL BENZENE, ETHYL ETHER, METHYL ISOBUTYL KETONE, N-BUTYL ALCOHOL, CYCLOHEXANONE, AND METHANOL; ALL SPENT SOLVENT MIXTURES/BLENDS CONTAINING, BEFORE USE, ONLY THE ABOVE SPENT NON-HALOGENATED SOLVENTS; AND ALL SPENT SOLVENT MIXTURES/BLENDS CONTAINING, BEFORE USE, ONE OR MORE OF THE ABOVE NON-HALOGENATED SOLVENTS, AND, A TOTAL OF TEN PERCENT OR MORE (BY VOLUME) OF ONE OR MORE OF THOSE SOLVENTS LISTED IN F001, F002, F004, AND F005, AND STILL BOTTOMS FROM THE RECOVERY OF THESE SPENT SOLVENTS AND SPENT SOLVENT MIXTURES.

Biennial Reports:

Last Biennial Reporting Year: 2007

Annual Waste Handled:

Waste code: D001
Waste name: IGNITABLE HAZARDOUS WASTES ARE THOSE WASTES WHICH HAVE A FLASHPOINT OF LESS THAN 140 DEGREES FAHRENHEIT AS DETERMINED BY A PENSKY-MARTENS CLOSED CUP FLASH POINT TESTER. ANOTHER METHOD OF DETERMINING THE FLASH POINT OF A WASTE IS TO REVIEW THE MATERIAL SAFETY DATA SHEET, WHICH CAN BE OBTAINED FROM THE MANUFACTURER OR DISTRIBUTOR OF THE MATERIAL. LACQUER THINNER IS AN EXAMPLE OF A COMMONLY USED SOLVENT WHICH WOULD BE CONSIDERED AS IGNITABLE HAZARDOUS WASTE.
Amount (Lbs): 9200

Waste code: F003
Waste name: THE FOLLOWING SPENT NON-HALOGENATED SOLVENTS: XYLENE, ACETONE, ETHYL ACETATE, ETHYL BENZENE, ETHYL ETHER, METHYL ISOBUTYL KETONE, N-BUTYL ALCOHOL, CYCLOHEXANONE, AND METHANOL; ALL SPENT SOLVENT MIXTURES/BLENDS CONTAINING, BEFORE USE, ONLY THE ABOVE SPENT NON-HALOGENATED SOLVENTS; AND ALL SPENT SOLVENT MIXTURES/BLENDS CONTAINING, BEFORE USE, ONE OR MORE OF THE ABOVE NON-HALOGENATED SOLVENTS, AND, A TOTAL OF TEN PERCENT OR MORE (BY VOLUME) OF ONE OR MORE OF THOSE SOLVENTS LISTED IN F001, F002, F004, AND F005, AND STILL BOTTOMS FROM THE RECOVERY OF THESE SPENT SOLVENTS AND SPENT SOLVENT MIXTURES.
Amount (Lbs): 9200

Waste code: F005
Waste name: THE FOLLOWING SPENT NON-HALOGENATED SOLVENTS: TOLUENE, METHYL ETHYL KETONE, CARBON DISULFIDE, ISOBUTANOL, PYRIDINE, BENZENE, 2-ETHOXYETHANOL, AND 2-NITROPROPANE; ALL SPENT SOLVENT MIXTURES/BLENDS CONTAINING, BEFORE USE, A TOTAL OF TEN PERCENT OR MORE (BY VOLUME) OF ONE OR MORE OF THE ABOVE NON-HALOGENATED SOLVENTS OR THOSE SOLVENTS LISTED IN F001, F002, OR F004; AND STILL BOTTOMS FROM THE RECOVERY OF THESE SPENT SOLVENTS AND SPENT SOLVENT MIXTURES.
Amount (Lbs): 9200

Violation Status: No violations found

Evaluation Action Summary:

Evaluation date: 12/02/2008
Evaluation: COMPLIANCE EVALUATION INSPECTION ON-SITE
Area of violation: Not reported
Date achieved compliance: Not reported

Map ID	Site	Database(s)	EPA ID Number

TENNESSEE GAS PIPELINE STA 527 (Continued) **1000306723**

Evaluation lead agency: State

FINDS:

Registry ID: 110007291484

Environmental Interest/Information System

AFS (Aerometric Information Retrieval System (AIRS) Facility Subsystem) replaces the former Compliance Data System (CDS), the National Emission Data System (NEDS), and the Storage and Retrieval of Aerometric Data (SAROAD). AIRS is the national repository for information concerning airborne pollution in the United States. AFS is used to track emissions and compliance data from industrial plants. AFS data are utilized by states to prepare State Implementation Plans to comply with regulatory programs and by EPA as an input for the estimation of total national emissions. AFS is undergoing a major redesign to support facility operating permits required under Title V of the Clean Air Act.

Louisiana Tools for Environmental Management and Protection Organizations (LA-TEMPO) is an Integrated Management System.

RCRAInfo is a national information system that supports the Resource Conservation and Recovery Act (RCRA) program through the tracking of events and activities related to facilities that generate, transport, and treat, store, or dispose of hazardous waste. RCRAInfo allows RCRA program staff to track the notification, permit, compliance, and corrective action activities required under RCRA.

---

6 **TENNESSEE GAS PIPELINE CO #527** **UST U003922183**
26166 HWY 23 S **NPDES N/A**
PORT SULPHUR, LA 70083

UST:

Facility County Code:	75
Master Agency Id:	2448
Subject Category Code:	EQT
Subject Item ID:	1
UST Tank Num:	29824
Tank Status:	**Removed**
Install Date:	22-Apr-81
Status Date:	1-Sep-96
Total Capacity:	5000
Number Of Compartments:	1
Gasoline Flag:	Yes
Diesal Flag:	Not reported
Gashol Flag:	Not reported
Kerosen Flag:	Not reported
Heating Oil Flag:	Not reported
New Used Oil Flag:	Not reported
Other Sub:	Not reported
Other Description:	Not reported
Steel Tank Covered With Asphalt:	Not reported
Cathodically Protected:	Not reported
Epoxy Coated Tank:	Not reported
A Composite Of Different Materials:	Not reported

Map ID	Site	Database(s)	EPA ID Number

TENNESSEE GAS PIPELINE CO #527 (Continued) **U003922183**

Fiberglass Or Plastic:	Y
Interior Line With Some Material:	Not reported
Dble Wall As Opposed To Single Wall:	Not reported
Outside Lined w/ Polyethylen Jacket:	Not reported
Made Of Concrete:	Not reported
Liner Covering Excavation Hole:	Not reported
Unknown:	Not reported
Other Material:	Not reported
Other Description:	Not reported
Pipe Method Desc:	Not reported

NPDES:

Facility Id:	2448
Facility Phone:	9858686785
Issued Date:	1/23/2004
Title Description:	Water Discharge Permit
Permit Type Description:	Indiv-Minor Industrial
Program:	Water
Activity Number:	PER20030002

Facility Id:	2448
Facility Phone:	9858686785
Issued Date:	2/16/2006
Title Description:	Class 1 Sanitary General
Permit Type Description:	Gen-LAG53-Sanitary Class I
Program:	Water
Activity Number:	GEN20060001

Facility Id:	2448
Facility Phone:	9858686785
Issued Date:	2/15/2008
Title Description:	Renewed Coverage
Permit Type Description:	Gen-LAG53-Sanitary Class I
Program:	Water
Activity Number:	GEN20070001

Facility Id:	2448
Facility Phone:	9858686785
Issued Date:	7/28/2009
Title Description:	Permit
Permit Type Description:	Indiv-Minor Industrial
Program:	Water
Activity Number:	PER20080001

Facility Id:	2448
Facility Phone:	9858686785
Issued Date:	11/1/1998
Title Description:	Fiscal Migration: LA0086452
Permit Type Description:	Not reported
Program:	Water
Activity Number:	PER19970001

Map ID	Site	Database(s)	EPA ID Number
7	**138 MIMOSA** **PORT SULPHUR, LA**	**SPILLS**	**S108591453** **N/A**

SPILLS:

Incident Id:	81512
Incident Date:	21-Aug-05
Incident Status:	**Closed**
Media Desc:	Water/Soil
Location Description:	138 Mimosa Port Sulphur
Incident Source Name:	Entergy Services Inc
Incident Desc:	s05-2936 Lightning struck a pole mounted transformer causing a release of mineral oil. CMD
Parameter:	Not reported
Quantity:	Not reported
Units:	Not reported
Other Substance Desc:	Not reported

Map ID	Site	Database(s)	EPA ID Number
7	**GUILBEAU'S SERVICE STATION** **28564 HWY 23** **PORT SULPHUR, LA 70083**	**UST**	**U000213031** **N/A**

UST:

Facility County Code:	75
Master Agency Id:	20825
Subject Category Code:	EQT
Subject Item ID:	7
UST Tank Num:	57517
Tank Status:	**Active**
Install Date:	1-Apr-08
Status Date:	11-Aug-08
Total Capacity:	8000
Number Of Compartments:	1
Gasoline Flag:	Yes
Diesal Flag:	Not reported
Gashol Flag:	Not reported
Kerosen Flag:	Not reported
Heating Oil Flag:	Not reported
New Used Oil Flag:	Not reported
Other Sub:	Not reported
Other Description:	Not reported
Steel Tank Covered With Asphalt:	Not reported
Cathodically Protected:	Not reported
Epoxy Coated Tank:	Not reported
A Composite Of Different Materials:	Yes
Fiberglass Or Plastic:	Not reported
Interior Line With Some Material:	Not reported
Dble Wall As Opposed To Single Wall:	Not reported
Outside Lined w/ Polyethylen Jacket:	Not reported
Made Of Concrete:	Not reported
Liner Covering Excavation Hole:	Not reported
Unknown:	Not reported
Other Material:	Not reported
Other Description:	Not reported
Pipe Method Desc:	Pressure
UST Tank Num:	7410
Tank Status:	**Removed**

Map ID	Site	Database(s)	EPA ID Number

GUILBEAU'S SERVICE STATION (Continued) **U000213031**

Install Date:	5-May-70
Status Date:	23-Sep-04
Total Capacity:	550
Number Of Compartments:	1
Gasoline Flag:	Not reported
Diesal Flag:	Not reported
Gashol Flag:	Not reported
Kerosen Flag:	Not reported
Heating Oil Flag:	Not reported
New Used Oil Flag:	Yes
Other Sub:	Not reported
Other Description:	Not reported
Steel Tank Covered With Asphalt:	Yes
Cathodically Protected:	Not reported
Epoxy Coated Tank:	Not reported
A Composite Of Different Materials:	Not reported
Fiberglass Or Plastic:	Not reported
Interior Line With Some Material:	Not reported
Dble Wall As Opposed To Single Wall:	Not reported
Outside Lined w/ Polyethylen Jacket:	Not reported
Made Of Concrete:	Not reported
Liner Covering Excavation Hole:	Not reported
Unknown:	Not reported
Other Material:	Not reported
Other Description:	Not reported
Pipe Method Desc:	Not reported

UST Tank Num:	7407
Tank Status:	**Removed**
Install Date:	5-May-70
Status Date:	25-Jan-99
Total Capacity:	4000
Number Of Compartments:	1
Gasoline Flag:	Yes
Diesal Flag:	Not reported
Gashol Flag:	Not reported
Kerosen Flag:	Not reported
Heating Oil Flag:	Not reported
New Used Oil Flag:	Not reported
Other Sub:	Not reported
Other Description:	Not reported
Steel Tank Covered With Asphalt:	Yes
Cathodically Protected:	Not reported
Epoxy Coated Tank:	Not reported
A Composite Of Different Materials:	Not reported
Fiberglass Or Plastic:	Not reported
Interior Line With Some Material:	Not reported
Dble Wall As Opposed To Single Wall:	Not reported
Outside Lined w/ Polyethylen Jacket:	Not reported
Made Of Concrete:	Not reported
Liner Covering Excavation Hole:	Not reported
Unknown:	No
Other Material:	Not reported
Other Description:	Not reported
Pipe Method Desc:	Not reported

Map ID	Site	Database(s)	EPA ID Number

GUILBEAU'S SERVICE STATION (Continued) **U000213031**

UST Tank Num:	53094
Tank Status:	**Active**
Install Date:	1-Jan-99
Status Date:	25-Mar-99
Total Capacity:	4000
Number Of Compartments:	1
Gasoline Flag:	Yes
Diesal Flag:	Not reported
Gashol Flag:	Not reported
Kerosen Flag:	Not reported
Heating Oil Flag:	Not reported
New Used Oil Flag:	Not reported
Other Sub:	Not reported
Other Description:	Not reported
Steel Tank Covered With Asphalt:	Not reported
Cathodically Protected:	Not reported
Epoxy Coated Tank:	Not reported
A Composite Of Different Materials:	Yes
Fiberglass Or Plastic:	Not reported
Interior Line With Some Material:	Not reported
Dble Wall As Opposed To Single Wall:	Not reported
Outside Lined w/ Polyethylen Jacket:	Not reported
Made Of Concrete:	Not reported
Liner Covering Excavation Hole:	Not reported
Unknown:	Not reported
Other Material:	Not reported
Other Description:	Not reported
Pipe Method Desc:	Pressure

UST Tank Num:	53095
Tank Status:	**Active**
Install Date:	1-Jan-99
Status Date:	25-Mar-99
Total Capacity:	4000
Number Of Compartments:	1
Gasoline Flag:	Yes
Diesal Flag:	Not reported
Gashol Flag:	Not reported
Kerosen Flag:	Not reported
Heating Oil Flag:	Not reported
New Used Oil Flag:	Not reported
Other Sub:	Not reported
Other Description:	Not reported
Steel Tank Covered With Asphalt:	Not reported
Cathodically Protected:	Not reported
Epoxy Coated Tank:	Not reported
A Composite Of Different Materials:	Yes
Fiberglass Or Plastic:	Not reported
Interior Line With Some Material:	Not reported
Dble Wall As Opposed To Single Wall:	Not reported
Outside Lined w/ Polyethylen Jacket:	Not reported
Made Of Concrete:	Not reported
Liner Covering Excavation Hole:	Not reported
Unknown:	Not reported
Other Material:	Not reported
Other Description:	Not reported

Map ID	Site	Database(s)	EPA ID Number

GUILBEAU'S SERVICE STATION (Continued) **U000213031**

Pipe Method Desc:	Pressure
UST Tank Num:	7409
Tank Status:	**Removed**
Install Date:	5-May-70
Status Date:	26-Jan-99
Total Capacity:	2000
Number Of Compartments:	1
Gasoline Flag:	Yes
Diesal Flag:	Not reported
Gashol Flag:	Not reported
Kerosen Flag:	Not reported
Heating Oil Flag:	Not reported
New Used Oil Flag:	Not reported
Other Sub:	Not reported
Other Description:	Not reported
Steel Tank Covered With Asphalt:	Yes
Cathodically Protected:	No
Epoxy Coated Tank:	Not reported
A Composite Of Different Materials:	Not reported
Fiberglass Or Plastic:	Not reported
Interior Line With Some Material:	Not reported
Dble Wall As Opposed To Single Wall:	Not reported
Outside Lined w/ Polyethylen Jacket:	Not reported
Made Of Concrete:	Not reported
Liner Covering Excavation Hole:	Not reported
Unknown:	No
Other Material:	Not reported
Other Description:	Not reported
Pipe Method Desc:	Not reported
UST Tank Num:	7408
Tank Status:	**Removed**
Install Date:	5-May-75
Status Date:	26-Jan-99
Total Capacity:	8000
Number Of Compartments:	1
Gasoline Flag:	Yes
Diesal Flag:	Not reported
Gashol Flag:	Not reported
Kerosen Flag:	Not reported
Heating Oil Flag:	Not reported
New Used Oil Flag:	Not reported
Other Sub:	Not reported
Other Description:	Not reported
Steel Tank Covered With Asphalt:	Yes
Cathodically Protected:	Not reported
Epoxy Coated Tank:	Not reported
A Composite Of Different Materials:	Not reported
Fiberglass Or Plastic:	Not reported
Interior Line With Some Material:	Not reported
Dble Wall As Opposed To Single Wall:	Not reported
Outside Lined w/ Polyethylen Jacket:	Not reported
Made Of Concrete:	Not reported
Liner Covering Excavation Hole:	No

Map ID	Site	Database(s)	EPA ID Number

GUILBEAU'S SERVICE STATION (Continued) **U000213031**

Unknown:	No
Other Material:	Not reported
Other Description:	Not reported
Pipe Method Desc:	Not reported

UST Tank Num:	7410
Tank Status:	**Active**
Install Date:	5-May-70
Status Date:	8-May-86
Total Capacity:	550
Number Of Compartments:	1
Gasoline Flag:	Not reported
Diesal Flag:	Not reported
Gashol Flag:	Not reported
Kerosen Flag:	Not reported
Heating Oil Flag:	Not reported
New Used Oil Flag:	Yes
Other Sub:	Not reported
Other Description:	Not reported
Steel Tank Covered With Asphalt:	Yes
Cathodically Protected:	Not reported
Epoxy Coated Tank:	Not reported
A Composite Of Different Materials:	Not reported
Fiberglass Or Plastic:	Not reported
Interior Line With Some Material:	Not reported
Dble Wall As Opposed To Single Wall:	Not reported
Outside Lined w/ Polyethylen Jacket:	Not reported
Made Of Concrete:	Not reported
Liner Covering Excavation Hole:	Not reported
Unknown:	Not reported
Other Material:	Not reported
Other Description:	Not reported
Pipe Method Desc:	Not reported

UST Tank Num:	7408
Tank Status:	**Active**
Install Date:	5-May-75
Status Date:	8-May-86
Total Capacity:	8000
Number Of Compartments:	1
Gasoline Flag:	Yes
Diesal Flag:	Not reported
Gashol Flag:	Not reported
Kerosen Flag:	Not reported
Heating Oil Flag:	Not reported
New Used Oil Flag:	Not reported
Other Sub:	Not reported
Other Description:	Not reported
Steel Tank Covered With Asphalt:	Yes
Cathodically Protected:	Not reported
Epoxy Coated Tank:	Not reported
A Composite Of Different Materials:	Not reported
Fiberglass Or Plastic:	Not reported
Interior Line With Some Material:	Not reported
Dble Wall As Opposed To Single Wall:	Not reported

Map ID	Site	Database(s)	EPA ID Number

GUILBEAU'S SERVICE STATION (Continued) **U000213031**

Outside Lined w/ Polyethylen Jacket:	Not reported
Made Of Concrete:	Not reported
Liner Covering Excavation Hole:	No
Unknown:	No
Other Material:	Not reported
Other Description:	Not reported
Pipe Method Desc:	Not reported

UST Tank Num:	7409
Tank Status:	**Active**
Install Date:	5-May-70
Status Date:	8-May-86
Total Capacity:	2000
Number Of Compartments:	1
Gasoline Flag:	Yes
Diesal Flag:	Not reported
Gashol Flag:	Not reported
Kerosen Flag:	Not reported
Heating Oil Flag:	Not reported
New Used Oil Flag:	Not reported
Other Sub:	Not reported
Other Description:	Not reported
Steel Tank Covered With Asphalt:	Yes
Cathodically Protected:	No
Epoxy Coated Tank:	Not reported
A Composite Of Different Materials:	Not reported
Fiberglass Or Plastic:	Not reported
Interior Line With Some Material:	Not reported
Dble Wall As Opposed To Single Wall:	Not reported
Outside Lined w/ Polyethylen Jacket:	Not reported
Made Of Concrete:	Not reported
Liner Covering Excavation Hole:	Not reported
Unknown:	No
Other Material:	Not reported
Other Description:	Not reported
Pipe Method Desc:	Not reported

UST Tank Num:	7407
Tank Status:	**Active**
Install Date:	5-May-70
Status Date:	8-May-96
Total Capacity:	4000
Number Of Compartments:	1
Gasoline Flag:	Yes
Diesal Flag:	Not reported
Gashol Flag:	Not reported
Kerosen Flag:	Not reported
Heating Oil Flag:	Not reported
New Used Oil Flag:	Not reported
Other Sub:	Not reported
Other Description:	Not reported
Steel Tank Covered With Asphalt:	Yes
Cathodically Protected:	Not reported
Epoxy Coated Tank:	Not reported
A Composite Of Different Materials:	Not reported

Map ID	Site	Database(s)	EPA ID Number

GUILBEAU'S SERVICE STATION (Continued) **U000213031**

Fiberglass Or Plastic:	Not reported
Interior Line With Some Material:	Not reported
Dble Wall As Opposed To Single Wall:	Not reported
Outside Lined w/ Polyethylen Jacket:	Not reported
Made Of Concrete:	Not reported
Liner Covering Excavation Hole:	Not reported
Unknown:	No
Other Material:	Not reported
Other Description:	Not reported
Pipe Method Desc:	Not reported

---

7 **SPILLS** **S110113453**

118 WILLOW **N/A**
DIAMOND, LA

SPILLS:

Incident Id:	85114
Incident Date:	29-Aug-05
Incident Status:	**Open**
Media Desc:	Water
Location Description:	118 Willow Diamond
Incident Source Name:	Not reported
Incident Desc:	kats05-4806 Transformers were damaged during the hurricane, releasing mineral oil. CMD
Parameter:	Not reported
Quantity:	Not reported
Units:	Not reported
Other Substance Desc:	Not reported

---

8 **SPILLS** **S108592404**

161 AZALIA DR. **N/A**
PORT SULPHUR, LA

SPILLS:

Incident Id:	56584
Incident Date:	5-Nov-02
Incident Status:	**Closed**
Media Desc:	Water
Location Description:	161 Azalia Dr. Port Sulphur
Incident Source Name:	Plaquemines Parish Government - Port Sulphur WWTP
Incident Desc:	s02-4133 Electrical control failure at Lift Station #17. col
Parameter:	Sewage
Quantity:	500
Units:	gallons
Other Substance Desc:	Not reported

Map ID	Site	Database(s)	EPA ID Number
9	**212 PENNY DEE DR** **PORT SULPHUR, LA**	**SPILLS**	**S109563312** **N/A**

SPILLS:

Incident Id:	112339
Incident Date:	27-Jan-09
Incident Status:	**Closed**
Media Desc:	Water/Soil
Location Description:	212 Penny Dee Dr Port Sulphur
Incident Source Name:	Plaquemines Parish
Incident Desc:	c09-0300 Call concerned re health effects of oil spill on her property....cj
Parameter:	Not reported
Quantity:	Not reported
Units:	Not reported
Other Substance Desc:	Not reported

Map ID	Site	Database(s)	EPA ID Number
10	**SEVERN TRENT SERVICES** **198 WEST TESSIE LANE** **PORT SULPHUR, LA**	**SPILLS**	**S108614761** **N/A**

SPILLS:

Incident Id:	41015
Incident Date:	15-Mar-01
Incident Status:	**Closed**
Media Desc:	Soil
Location Description:	198 West Tessie Lane Severn Trent Services
Incident Source Name:	Plaquemines Parish Government - Port Sulphur WWTP
Incident Desc:	s01-1170 heavy rainfall caused overflow - tj
Parameter:	Sewage
Quantity:	2880
Units:	gallons
Other Substance Desc:	Not reported

Map ID	Site	Database(s)	EPA ID Number
11	**159 LEE DRIVE, PORT SULFUR** **PORT SULPHUR, LA**	**SPILLS**	**S108592276** **N/A**

SPILLS:

Incident Id:	35259
Incident Date:	2-Jul-00
Incident Status:	**Closed**
Media Desc:	Soil
Location Description:	159 Lee Drive, Port Sulfur
Incident Source Name:	Entergy Svcs Inc
Incident Desc:	s00-2791 Entergy transformer leak @ Port Sulfur. LJP
Parameter:	Oil and grease
Quantity:	121
Units:	gallons
Other Substance Desc:	Not reported

Map ID	Site	Database(s)	EPA ID Number
11	**PLAQUEMINES PARISH GOVERNMENT** **180 LEE DRIVE PORT SULPHUR LA 70083** **PORT SULPHUR, LA 70083**	**ICIS**	**1011523388** **N/A**

ICIS:

Enforcement Action ID:	06-2004-1812
FRS ID:	110002046312
Program ID:	FRS 110002046312
Action Name:	PLAQUEMINES, CITY OF
Facility Name:	PLAQUEMINES PARISH GOVERNMENT
Facility Address:	180 LEE DRIVE PORT SULPHUR LA 70083 PORT SULPHUR, Louisiana 70083
Enforcement Action Type:	CWA 309A AO For Compliance
Facility County:	Plaquemines
EPA Region #:	7

Program ID:	FRS 110002046312
Facility Name:	PLAQUEMINES PARISH GOVERNMENT
Address:	180 LEE DRIVE
Tribal Indicator:	N
Fed Facility:	Not reported
NAIC Code:	Not reported
SIC Code:	4952

Map ID	Site	Database(s)	EPA ID Number
11	**PLAQUEMINES PARISH GOVERNMENT - PORT SULPHUR WWTP** **180 LEE DR** **PORT SULPHUR, LA 70083**	**NPDES**	**S108334688** **N/A**

NPDES:

Facility Id:	19326
Facility Phone:	Not reported
Issued Date:	10/23/2006
Title Description:	LPDES PERMIT LA0044059
Permit Type Description:	Indiv-Major-Sanitary
Program:	Water
Activity Number:	PER20040001

Facility Id:	19326
Facility Phone:	Not reported
Issued Date:	7/11/1995
Title Description:	Fiscal Migration: LA0044059
Permit Type Description:	Not reported
Program:	Water
Activity Number:	PER19980004

Facility Id:	19326
Facility Phone:	Not reported
Issued Date:	1/4/2000
Title Description:	LA0044059 Permit
Permit Type Description:	Indiv-Major-Sanitary
Program:	Water
Activity Number:	PER19980003

Map ID	Site	Database(s)	EPA ID Number
11	**PLAQUEMINES PARISH GOVERNMENT** **180 LEE DRIVE** **PORT SULPHUR, LA 70083**	**FINDS**	**1006072256** **N/A**

FINDS:

Registry ID: 110002046312

Environmental Interest/Information System

US National Pollutant Discharge Elimination System (NPDES) module of the Compliance Information System (ICIS) tracks surface water permits issued under the Clean Water Act. Under NPDES, all facilities that discharge pollutants from any point source into waters of the United States are required to obtain a permit. The permit will likely contain limits on what can be discharged, impose monitoring and reporting requirements, and include other provisions to ensure that the discharge does not adversely affect water quality.

PCS (Permit Compliance System) is a computerized management information system that contains data on National Pollutant Discharge Elimination System (NPDES) permit holding facilities. PCS tracks the permit, compliance, and enforcement status of NPDES facilities.

FOCUS MAP 13 ORPHAN SUMMARY

City	EDR ID	Site Name	Site Address	Zip	Database(s)
BRAITHWAITE	S108337337	PLAQUEMINES PARISH GOVERNMENT - WOODLAWN OFFICE BU	7163 HIGHWAY 39	70040	NPDES
BRAITHWAITE	U004052193	THE FERRY STOP	3762 HIGHWAY 39	70040	UST
BRAITHWAITE	S108601229	PLAQUEMINES PARISH GOVERNMENT	7163 HWY 39>>WOODLAWN	70040	SPILLS
BRAITHWAITE	S110094766	BAZIL DR DOTD - BURN SITE	BAZIL DR	70040	SWF/LF
BRAITHWAITE	S108337335	PLAQUEMINES PARISH GOVERNMENT - BRAITHWAITE WWTP	E PARK BLVD	70040	NPDES
DAVANT	1004714866		13750 HWY 15	70040	RCRA-NonGen, FINDS
DAVANT	S109352809	PLAQUEMINES PARISH DETENTION CENTER BUILDING	110 PRISON RD	70040	SWF/LF
IRONTON	S108334690	PLAQUEMINES PARISH GOVERNMENT - IRONTON OXIDATION	HWY 23	70083	NPDES
MYRTLE GROVE	S109025019	PLAQUEMINES PARISH SHERIFF'S OFFICE	NEAR WHERE CYPRESS INN	70083	SPILLS
PLAQUEMINES COUNTY	S108619997	PLAQUEMINES PARISH GOVERNMENT	HWY 15 - 1000 FEET NORTH OF DAVANT COMMUNITY CENTE		SPILLS
PLAQUEMINES COUNTY	S110096151	PLAQUEMINES PARISH GOVT LIFT STATION D1	HWY 15 @ HARLEM RD		SPILLS
PLAQUEMINES COUNTY	S108619996	PLAQUEMINES PARISH GOVERNMENT	INTERSECTION OF HWY 23 AND THE INTRACOASTAL CANAL		SPILLS
PLAQUEMINES COUNTY	S108620569	PLAQUEMINES PARISH GOVERNMENT	LIFT STATION #66, HAPPY JACK CAMP SITE		SPILLS
PLAQUEMINES COUNTY	2009906807	8 MILES OUTSIDE OF PLAQUEMINES PARISH	8 MILES OUTSIDE OF PLAQUEMINES PARISH		ERNS
PLAQUEMINES COUNTY	2008906807	8 MILES OUTSIDE OF PLAQUEMINES PARISH	8 MILES OUTSIDE OF PLAQUEMINES PARISH		ERNS
PLAQUEMINES COUNTY	S109960523	PLAQUEMINE PARISH PUMP	PLAQUEMINE PARISH PUMP STATIONS		SPILLS
PLAQUEMINES COUNTY	S109566741	PLAQUEMINES PARISH GOVT.	PLAQUEMINES PARISH GOVT.;SHELL/LIMESTONE ROAD FROM		SPILLS
PLAQUEMINES COUNTY	S108618449	PLAQUEMINES PARISH GOVERNMENT/SEVERN TRE SERVICE	WEST TESSIE LANE, LIFT STATION #19		SPILLS
PLAQUEMINES COUNTY	S108620080	PLAQUEMINES PARISH GOVERNMENT	WEST TESSIE LANE		SPILLS
PORT SULPHUR	S109566535	PLAQUEMINES PARISH AMBULANCE SERVICE	HWY 23 PLAQUEMINESPARISHAMBULANCES	70083	SPILLS
PORT SULPHUR	1004707260		26865 HWY 23	70083	RCRA-CESQG, FINDS
PORT SULPHUR	1004709003		29306 HWY 23	70083	RCRA-CESQG, FINDS
PORT SULPHUR	1004707299		29804 HWY 23	70083	RCRA-CESQG, FINDS
PORT SULPHUR	S105200960	COX BAY COMPRESSOR CO	HWY 23	70083	SHWS
PORT SULPHUR	1004710882		27104 HWY 23	70083	RCRA-CESQG, FINDS
PORT SULPHUR	1000979612		18559 HWY 23	70083	RCRA-CESQG, FINDS
PORT SULPHUR	1000209663		28310 HWY 23	70083	RCRA-SQG
PORT SULPHUR	S109095011	INTERNATIONAL MARINE TERMINALS - MYRTLE GROVE TERM	18559 HWY 23	70083	SWF/LF, NPDES
PORT SULPHUR	1011859982	TESVICH PROPERTY	HWY 23	70083	US BROWNFIELDS
PORT SULPHUR	S107712824	HOMEPLACE PIT- DISPOSAL OF C&D	HWY 23 OFPOWELL LN W	70083	SWF/LF
PORT SULPHUR	S106508631	FREEPORT MCMORAN ENERGY LLC - PORT SULPHU FACILIT	28310 HWY 23	70083	SWF/LF, NPDES
PORT SULPHUR	U001893784	TONY'S GULF	HWY 23	70083	UST
PORT SULPHUR	U003923203	TIDY CAR	29306 HIGHWAY 23	70083	UST
PORT SULPHUR	S108620271	PLAQUEMINES PARISH GOVERNMENT	18 AND 19	70083	SPILLS
PORT SULPHUR	S109563971	PLAQUEMINES PARISH GOVT	180 L DR	70083	SPILLS
PORT SULPHUR	S105201022	FREEPORT PIPELINE CO - PORT SULPHUR OPERATION	FREEPORT PIPELINE PORT SULPHUR CORD	70083	SHWS

FOCUS MAP 13 ORPHAN SUMMARY

City	EDR ID	Site Name	Site Address	Zip	Database(s)
PORT SULPHUR	U003924176	SOUTHERN NATURAL GAS - PORT SULPHUR SUB DISTRICT	LA HWY	70083	UST
PORT SULPHUR	S109959870	PLAQUEMINES PARISH GOVT	LEE ST	70083	SPILLS
PORT SULPHUR	S108622494	PLAQUEMINES PARISH GOVERNMENT	LIFT STATION # 21 SECOND ST	70083	SPILLS
PORT SULPHUR	S108619012	PLAQUEMINES PARISH GOVERNMENT	PENNY DEE DR	70083	SPILLS
PORT SULPHUR	S109558843	PLAQUEMINES PARISH GOVERNMENT	PLAQUEMINES PARISH GOVERNMENT	70083	SPILLS
PORT SULPHUR	S109960712	PLAQUEMINES PARISH GOVT	PLAQUEMINES PARISH GOVT PORT S CRSE	70083	SPILLS
PORT SULPHUR	S109960420	PLAQUEMINES PARISH GOVT	PLAQUEMINES PARISH GOVT PORT S PL	70083	SPILLS
PORT SULPHUR	S109960287	PLAQUEMINES PARISH GOVERNMENT	PLAQUEMINES PARISH GOVERNMENT CORD	70083	SPILLS
PORT SULPHUR	S109557950	S. PLAQUEMINES HIGH SCHOOL;	PORT SULPHUR	70083	SPILLS
PORT SULPHUR	S109025461	PLAQUEMINES PARISH GOVERNMENT	PORT SULPHUR PLANT	70083	SPILLS
PORT SULPHUR	S108853314	PLAQUEMINES PARISH GOVERNMENT	PORT SULPHUR WASTEWATER PLANT	70083	SPILLS
PORT SULPHUR	U003996403	PLAQUEMINES PARISH COMMISSION - PORT SULPHUR GAS D	PORT SULPHUR GAS DISTRIBUTION STA	70083	UST
PORT SULPHUR	1000826784		PORT SULPHUR DOCK	70083	RCRA-CESQG, FINDS
PORT SULPHUR	1000433474		6 M PORT SULPHUR S	70083	RCRA-SQG, FINDS
PORT SULPHUR	S108620316	PLAQUEMINES PARISH GOVERNMENT	500 SOUTH	70083	SPILLS
PORT SULPHUR	1009331897	PLAQUEMINES PARISH BRAITHWAITE WWTP (LAG560117)	STREET	70083	FINDS
PORT SULPHUR	S108618517	PLAQUEMINES PARISH GOVERNMENT/SEVERN TRE SERVICE	W TESSIE LN	70083	SPILLS
PORT SULPHUR	S108620317	PLAQUEMINES PARISH GOVERNMENT	W TESSIE LN	70083	SPILLS
PORT SULPHUR	S108620181	PLAQUEMINES PARISH GOVT	W TESSIE LN	70083	SPILLS
PORT SULPHUR	S109559348	PLAQUEMINES PARISH;	RD THAT GOES TO HAPPY JACK BEFORE	70083	SPILLS

Focus Map 14



EDR DataMap® - Environmental Atlas

Plaquemines Parish Project

Legend

- Roads
- Major Roads
- Contour Lines
- National Wetlands Inventory
- Waterways
- Railroads
- Study Boundary
- 100-Yr Flood Zones
- Powerlines
- Pipelines
- Fault Lines
- Indian Reservations BIA
- Water
- Superfund Sites
- Federal DOD Sites
- Listed Sites
- Sensitive Receptors

N

0 1/4 1/2

Scale in Miles

Copyright © 2010 EDR, Inc. © 2010 Tele Atlas Rel. 07/2007.

FOCUS MAP 14 ORPHAN SUMMARY

City	EDR ID	Site Name	Site Address	Zip	Database(s)
BRAITHWAITE	S108337337	PLAQUEMINES PARISH GOVERNMENT - WOODLAWN OFFICE BU	7163 HIGHWAY 39	70040	NPDES
BRAITHWAITE	U004052193	THE FERRY STOP	3762 HIGHWAY 39	70040	UST
BRAITHWAITE	S108601229	PLAQUEMINES PARISH GOVERNMENT	7163 HWY 39>>WOODLAWN	70040	SPILLS
BRAITHWAITE	S110094766	BAZIL DR DOTD - BURN SITE	BAZIL DR	70040	SWF/LF
BRAITHWAITE	S108337335	PLAQUEMINES PARISH GOVERNMENT - BRAITHWAITE WWTP	E PARK BLVD	70040	NPDES
DAVANT	1004714866		13750 HWY 15	70040	RCRA-NonGen, FINDS
DAVANT	S109352809	PLAQUEMINES PARISH DETENTION CENTER BUILDING	110 PRISON RD	70040	SWF/LF
PLAQUEMINES COUNTY	S108619997	PLAQUEMINES PARISH GOVERNMENT	HWY 15 - 1000 FEET NORTH OF DAVANT COMMUNITY CENTE		SPILLS
PLAQUEMINES COUNTY	S110096151	PLAQUEMINES PARISH GOVT LIFT STATION D1	HWY 15 @ HARLEM RD		SPILLS
PLAQUEMINES COUNTY	S108619996	PLAQUEMINES PARISH GOVERNMENT	INTERSECTION OF HWY 23 AND THE INTRACOASTAL CANAL		SPILLS
PLAQUEMINES COUNTY	S108620569	PLAQUEMINES PARISH GOVERNMENT	LIFT STATION #66, HAPPY JACK CAMP SITE		SPILLS
PLAQUEMINES COUNTY	2009906807	8 MILES OUTSIDE OF PLAQUEMINES PARISH	8 MILES OUTSIDE OF PLAQUEMINES PARISH		ERNS
PLAQUEMINES COUNTY	2008906807	8 MILES OUTSIDE OF PLAQUEMINES PARISH	8 MILES OUTSIDE OF PLAQUEMINES PARISH		ERNS
PLAQUEMINES COUNTY	S109960523	PLAQUEMINE PARISH PUMP	PLAQUEMINE PARISH PUMP STATIONS		SPILLS
PLAQUEMINES COUNTY	S109566741	PLAQUEMINES PARISH GOVT.	PLAQUEMINES PARISH GOVT.;SHELL/LIMESTONE ROAD FROM		SPILLS
PLAQUEMINES COUNTY	S108618449	PLAQUEMINES PARISH GOVERNMENT/SEVERN TRE SERVICE	WEST TESSIE LANE, LIFT STATION #19		SPILLS
PLAQUEMINES COUNTY	S108620080	PLAQUEMINES PARISH GOVERNMENT	WEST TESSIE LANE		SPILLS

Focus Map 15



EDR DataMap® - Environmental Atlas

Plaquemines Parish Project

Legend

- Roads
- Major Roads
- Contour Lines
- National Wetlands Inventory
- Waterways
- Railroads
- Study Boundary
- 100-Yr Flood Zones
- Powerlines
- Pipelines
- Fault Lines
- Indian Reservations BIA
- Water
- Superfund Sites
- Federal DOD Sites
- Listed Sites
- Sensitive Receptors

Copyright © 2010 EDR, Inc. © 2010 Tele Atlas Rel. 07/2007.

N

0 1/4 1/2

Scale in Miles

FOCUS MAP 15 SUMMARY

Database	Total Plotted
FEDERAL RECORDS	
NPL	0
Proposed NPL	0
Delisted NPL	0
NPL LIENS	0
CERCLIS	0
CERC-NFRAP	0
LIENS 2	0
CORRACTS	0
RCRA-TSDF	0
RCRA-LQG	0
RCRA-SQG	1
RCRA-CESQG	0
RCRA-NonGen	0
US ENG CONTROLS	0
US INST CONTROL	0
ERNS	1
HMIRS	0
DOT OPS	0
US CDL	0
US BROWNFIELDS	0
DOD	0
FUDS	0
LUCIS	0
CONSENT	0
ROD	0
UMTRA	0
ODI	0
DEBRIS REGION 9	0
MINES	0
TRIS	0
TSCA	0
FTTS	0
HIST FTTS	0
SSTS	0
ICIS	1
PADS	0
MLTS	0
RADINFO	0
FINDS	5
RAATS	0
FEMA UST	0
PCB TRANSFORMER	0
US HIST CDL	0
SCRD DRYCLEANERS	0
COAL ASH EPA	0
COAL ASH DOE	0
FEDERAL FACILITY	0
STATE AND LOCAL RECORDS	
SHWS	0

FOCUS MAP 15 SUMMARY

Database	Total Plotted
SWF/LF	0
DEBRIS	0
AUL	0
UIC	0
SWRCY	0
LUST	0
HIST LUST	0
UST	0
LIENS	0
SPILLS	2
VCP	0
DRYCLEANERS	0
NPDES	1
COAL ASH	0
ASBESTOS	0

TRIBAL RECORDS

INDIAN RESERV	0
INDIAN ODI	0
INDIAN LUST	0
INDIAN UST	0
INDIAN VCP	0

EDR PROPRIETARY RECORDS

Manufactured Gas Plants	0

NOTES:

Sites may be listed in more than one database

Map ID	Site	Database(s)	EPA ID Number
11		SPILLS	S108592276
	159 LEE DRIVE, PORT SULFUR **PORT SULPHUR, LA**		N/A

SPILLS:

Incident Id:	35259
Incident Date:	2-Jul-00
Incident Status:	**Closed**
Media Desc:	Soil
Location Description:	159 Lee Drive, Port Sulfur
Incident Source Name:	Entergy Svcs Inc
Incident Desc:	s00-2791 Entergy transformer leak @ Port Sulfur. LJP
Parameter:	Oil and grease
Quantity:	121
Units:	gallons
Other Substance Desc:	Not reported

Map ID	Site	Database(s)	EPA ID Number
11	**PLAQUEMINES PARISH GOVERNMENT** **180 LEE DRIVE PORT SULPHUR LA 70083** **PORT SULPHUR, LA 70083**	ICIS	1011523388 N/A

ICIS:

Enforcement Action ID:	06-2004-1812
FRS ID:	110002046312
Program ID:	FRS 110002046312
Action Name:	PLAQUEMINES, CITY OF
Facility Name:	PLAQUEMINES PARISH GOVERNMENT
Facility Address:	180 LEE DRIVE PORT SULPHUR LA 70083 PORT SULPHUR, Louisiana 70083
Enforcement Action Type:	CWA 309A AO For Compliance
Facility County:	Plaquemines
EPA Region #:	7

Program ID:	FRS 110002046312
Facility Name:	PLAQUEMINES PARISH GOVERNMENT
Address:	180 LEE DRIVE
Tribal Indicator:	N
Fed Facility:	Not reported
NAIC Code:	Not reported
SIC Code:	4952

Map ID	Site	Database(s)	EPA ID Number
11	**PLAQUEMINES PARISH GOVERNMENT - PORT SULPHUR WWTP** **180 LEE DR** **PORT SULPHUR, LA 70083**	NPDES	S108334688 N/A

NPDES:

Facility Id:	19326
Facility Phone:	Not reported
Issued Date:	10/23/2006
Title Description:	LPDES PERMIT LA0044059
Permit Type Description:	Indiv-Major-Sanitary
Program:	Water
Activity Number:	PER20040001

Facility Id:	19326
Facility Phone:	Not reported
Issued Date:	7/11/1995

Map ID	Site	Database(s)	EPA ID Number

PLAQUEMINES PARISH GOVERNMENT - PORT SULPHUR WWTP (Continued) **S108334688**

Title Description: Fiscal Migration: LA0044059
Permit Type Description: Not reported
Program: Water
Activity Number: PER19980004

Facility Id: 19326
Facility Phone: Not reported
Issued Date: 1/4/2000
Title Description: LA0044059 Permit
Permit Type Description: Indiv-Major-Sanitary
Program: Water
Activity Number: PER19980003

---

11 **PLAQUEMINES PARISH GOVERNMENT** **FINDS** **1006072256**
180 LEE DRIVE **N/A**
PORT SULPHUR, LA 70083

FINDS:

Registry ID: 110002046312

Environmental Interest/Information System

US National Pollutant Discharge Elimination System (NPDES) module of the Compliance Information System (ICIS) tracks surface water permits issued under the Clean Water Act. Under NPDES, all facilities that discharge pollutants from any point source into waters of the United States are required to obtain a permit. The permit will likely contain limits on what can be discharged, impose monitoring and reporting requirements, and include other provisions to ensure that the discharge does not adversely affect water quality.

PCS (Permit Compliance System) is a computerized management information system that contains data on National Pollutant Discharge Elimination System (NPDES) permit holding facilities. PCS tracks the permit, compliance, and enforcement status of NPDES facilities.

---

12 **SOUTH PLAQUEMINES HIGH SCHOOL** **FINDS** **1011465487**
311 CIVIC DRIVE **N/A**
PORT SULPHUR, LA 70083

FINDS:

Registry ID: 110036060213

Environmental Interest/Information System

NCES (National Center for Education Statistics) is the primary federal entity for collecting and analyzing data related to education in the United States and other nations and the institute of education sciences.

Map ID	Site	Database(s)	EPA ID Number
12	**SOUTH PLAQUEMINES ELEMENTARY SCHOOL** **315 CIVIC DRIVE** **PORT SULPHUR, LA 70083**	**FINDS**	**1011465486** **N/A**

FINDS:

Registry ID: 110036060204

Environmental Interest/Information System
NCES (National Center for Education Statistics) is the primary federal entity for collecting and analyzing data related to education in the United States and other nations and the institute of education sciences.

Map ID	Site	Database(s)	EPA ID Number
13	**PORT SULPHUR HIGH SCHOOL** **164 SCHOOL ROAD** **PORT SULPHUR, LA 70083**	**FINDS**	**1008333664** **N/A**

FINDS:

Registry ID: 110022222183

Environmental Interest/Information System
US Geographic Names Information System (GNIS) is the official vehicle for geographic names used by the federal government and the source for applying geographic names to federal maps and other printed and electronic documents.

NCES (National Center for Education Statistics) is the primary federal entity for collecting and analyzing data related to education in the United States and other nations and the institute of education sciences.

Map ID	Site	Database(s)	EPA ID Number
13	**PORT SULPHUR HIGH SCHOOL** **164 SCHOOL ROAD** **PORT SULPHUR, LA**	**SPILLS**	**S110099755** **N/A**

SPILLS:

Incident Id:	36716
Incident Date:	15-Sep-00
Incident Status:	**Open**
Media Desc:	Air
Location Description:	Port Sulphur High School 164 School Road Port Sulphur, La
Incident Source Name:	Not reported
Incident Desc:	c00-2693 "Port Sulphur High School" has asbestos floor tiles crumbling and improper disposal / no containment of the asbestos. jmn
Parameter:	Asbestos
Quantity:	Not reported
Units:	Not reported
Other Substance Desc:	floor tiles contain asbestos

Map ID	Site	Database(s)	EPA ID Number
14	**PLAQUEMINES PARISH GEN HOSPITAL** **374 CIVIC DR** **PORT SULPHUR, LA 70083**	**RCRA-SQG** **FINDS**	**1000237259** **LAD981904782**

RCRA-SQG:

Date form received by agency:	02/18/1987
Facility name:	PLAQUEMINES PARISH GEN HOSPITAL
Facility address:	374 CIVIC DR PORT SULPHUR, LA 70083
EPA ID:	LAD981904782
Mailing address:	RT. 2 BOX 105 PORT SULPHUR, LA 70083
Contact:	BONNIE RODI
Contact address:	RT. 2 BOX 105 PORT SULPHUR, LA 70083
Contact country:	US
Contact telephone:	(985) 564-3344
Contact email:	Not reported
EPA Region:	06
Classification:	Small Small Quantity Generator
Description:	Handler: generates more than 100 and less than 1000 kg of hazardous waste during any calendar month and accumulates less than 6000 kg of hazardous waste at any time; or generates 100 kg or less of hazardous waste during any calendar month, and accumulates more than 1000 kg of hazardous waste at any time

Owner/Operator Summary:

Owner/operator name:	PLAQUEMINES PARISH
Owner/operator address:	28028 HWY 23 PORT SULPHUR, LA 70083
Owner/operator country:	Not reported
Owner/operator telephone:	(985) 564-2761
Legal status:	County
Owner/Operator Type:	Owner
Owner/Op start date:	Not reported
Owner/Op end date:	Not reported

Handler Activities Summary:

U.S. importer of hazardous waste:	No
Mixed waste (haz. and radioactive):	Unknown
Recycler of hazardous waste:	No
Transporter of hazardous waste:	No
Treater, storer or disposer of HW:	No
Underground injection activity:	No
On-site burner exemption:	No
Furnace exemption:	No
Used oil fuel burner:	No
Used oil processor:	No
User oil refiner:	No
Used oil fuel marketer to burner:	No
Used oil Specification marketer:	No
Used oil transfer facility:	No
Used oil transporter:	No
Off-site waste receiver:	Verified to be non-commercial

Hazardous Waste Summary:

Waste code:	D011
Waste name:	SILVER

Map ID	Site	Database(s)	EPA ID Number

PLAQUEMINES PARISH GEN HOSPITAL (Continued) **1000237259**

Violation Status: No violations found

FINDS:

Registry ID: 110003303915

Environmental Interest/Information System
RCRAInfo is a national information system that supports the Resource Conservation and Recovery Act (RCRA) program through the tracking of events and activities related to facilities that generate, transport, and treat, store, or dispose of hazardous waste. RCRAInfo allows RCRA program staff to track the notification, permit, compliance, and corrective action activities required under RCRA.

---

15 **HWY 23 AND MILIN DR** **ERNS** **92255055**
HWY 23 AND MILIN DR **N/A**
PORT SULFUR, LA

Click this hyperlink while viewing on your computer to access additional ERNS detail in the EDR Site Report.

FOCUS MAP 15 ORPHAN SUMMARY

City	EDR ID	Site Name	Site Address	Zip	Database(s)
BRAITHWAITE	S108337337	PLAQUEMINES PARISH GOVERNMENT - WOODLAWN OFFICE BU	7163 HIGHWAY 39	70040	NPDES
BRAITHWAITE	U004052193	THE FERRY STOP	3762 HIGHWAY 39	70040	UST
BRAITHWAITE	S108601229	PLAQUEMINES PARISH GOVERNMENT	7163 HWY 39>>WOODLAWN	70040	SPILLS
BRAITHWAITE	S110094766	BAZIL DR DOTD - BURN SITE	BAZIL DR	70040	SWF/LF
BRAITHWAITE	S108337335	PLAQUEMINES PARISH GOVERNMENT - BRAITHWAITE WWTP	E PARK BLVD	70040	NPDES
DAVANT	1004714866		13750 HWY 15	70040	RCRA-NonGen, FINDS
DAVANT	S109352809	PLAQUEMINES PARISH DETENTION CENTER BUILDING	110 PRISON RD	70040	SWF/LF
IRONTON	S108334690	PLAQUEMINES PARISH GOVERNMENT - IRONTON OXIDATION	HWY 23	70083	NPDES
MYRTLE GROVE	S109025019	PLAQUEMINES PARISH SHERIFF'S OFFICE	NEAR WHERE CYPRESS INN	70083	SPILLS
PLAQUEMINES COUNTY	S108619997	PLAQUEMINES PARISH GOVERNMENT	HWY 15 - 1000 FEET NORTH OF DAVANT COMMUNITY CENTE		SPILLS
PLAQUEMINES COUNTY	S110096151	PLAQUEMINES PARISH GOVT LIFT STATION D1	HWY 15 @ HARLEM RD		SPILLS
PLAQUEMINES COUNTY	S108619996	PLAQUEMINES PARISH GOVERNMENT	INTERSECTION OF HWY 23 AND THE INTRACOASTAL CANAL		SPILLS
PLAQUEMINES COUNTY	S108620569	PLAQUEMINES PARISH GOVERNMENT	LIFT STATION #66, HAPPY JACK CAMP SITE		SPILLS
PLAQUEMINES COUNTY	2009906807	8 MILES OUTSIDE OF PLAQUEMINES PARISH	8 MILES OUTSIDE OF PLAQUEMINES PARISH		ERNS
PLAQUEMINES COUNTY	2008906807	8 MILES OUTSIDE OF PLAQUEMINES PARISH	8 MILES OUTSIDE OF PLAQUEMINES PARISH		ERNS
PLAQUEMINES COUNTY	S109960523	PLAQUEMINE PARISH PUMP	PLAQUEMINE PARISH PUMP STATIONS		SPILLS
PLAQUEMINES COUNTY	S109566741	PLAQUEMINES PARISH GOVT.	PLAQUEMINES PARISH GOVT.;SHELL/LIMESTONE ROAD FROM		SPILLS
PLAQUEMINES COUNTY	S108618449	PLAQUEMINES PARISH GOVERNMENT/SEVERN TRE SERVICE	WEST TESSIE LANE, LIFT STATION #19		SPILLS
PLAQUEMINES COUNTY	S108620080	PLAQUEMINES PARISH GOVERNMENT	WEST TESSIE LANE		SPILLS
PORT SULPHUR	S109566535	PLAQUEMINES PARISH AMBULANCE SERVICE	HWY 23 PLAQUEMINESPARISHAMBULANCES	70083	SPILLS
PORT SULPHUR	1004707260		26865 HWY 23	70083	RCRA-CESQG, FINDS
PORT SULPHUR	1004709003		29306 HWY 23	70083	RCRA-CESQG, FINDS
PORT SULPHUR	1004707299		29804 HWY 23	70083	RCRA-CESQG, FINDS
PORT SULPHUR	S105200960	COX BAY COMPRESSOR CO	HWY 23	70083	SHWS
PORT SULPHUR	1004710882		27104 HWY 23	70083	RCRA-CESQG, FINDS
PORT SULPHUR	1000979612		18559 HWY 23	70083	RCRA-CESQG, FINDS
PORT SULPHUR	1000209663		28310 HWY 23	70083	RCRA-SQG
PORT SULPHUR	S109095011	INTERNATIONAL MARINE TERMINALS - MYRTLE GROVE TERM	18559 HWY 23	70083	SWF/LF, NPDES
PORT SULPHUR	1011859982	TESVICH PROPERTY	HWY 23	70083	US BROWNFIELDS
PORT SULPHUR	S107712824	HOMEPLACE PIT- DISPOSAL OF C&D	HWY 23 OFPOWELL LN W	70083	SWF/LF
PORT SULPHUR	S106508631	FREEPORT MCMORAN ENERGY LLC - PORT SULPHU FACILIT	28310 HWY 23	70083	SWF/LF, NPDES
PORT SULPHUR	U001893784	TONY'S GULF	HWY 23	70083	UST
PORT SULPHUR	U003923203	TIDY CAR	29306 HIGHWAY 23	70083	UST
PORT SULPHUR	S108620271	PLAQUEMINES PARISH GOVERNMENT	18 AND 19	70083	SPILLS
PORT SULPHUR	1000405424		CAROLINE DR	70083	RCRA-NonGen, FINDS, UST
PORT SULPHUR	S109563971	PLAQUEMINES PARISH GOVT	180 L DR	70083	SPILLS

FOCUS MAP 15 ORPHAN SUMMARY

City	EDR ID	Site Name	Site Address	Zip	Database(s)
PORT SULPHUR	S105201022	FREEPORT PIPELINE CO - PORT SULPHUR OPERATION	FREEPORT PIPELINE PORT SULPHUR CORD	70083	SHWS
PORT SULPHUR	U003924176	SOUTHERN NATURAL GAS - PORT SULPHUR SUB DISTRICT	LA HWY	70083	UST
PORT SULPHUR	S109959870	PLAQUEMINES PARISH GOVT	LEE ST	70083	SPILLS
PORT SULPHUR	S108622494	PLAQUEMINES PARISH GOVERNMENT	LIFT STATION # 21 SECOND ST	70083	SPILLS
PORT SULPHUR	S108619012	PLAQUEMINES PARISH GOVERNMENT	PENNY DEE DR	70083	SPILLS
PORT SULPHUR	S109558843	PLAQUEMINES PARISH GOVERNMENT	PLAQUEMINES PARISH GOVERNMENT	70083	SPILLS
PORT SULPHUR	S109960712	PLAQUEMINES PARISH GOVT	PLAQUEMINES PARISH GOVT PORT S CRSE	70083	SPILLS
PORT SULPHUR	S109960420	PLAQUEMINES PARISH GOVT	PLAQUEMINES PARISH GOVT PORT S PL	70083	SPILLS
PORT SULPHUR	S109960287	PLAQUEMINES PARISH GOVERNMENT	PLAQUEMINES PARISH GOVERNMENT CORD	70083	SPILLS
PORT SULPHUR	S109557950	S. PLAQUEMINES HIGH SCHOOL;	PORT SULPHUR	70083	SPILLS
PORT SULPHUR	S109025461	PLAQUEMINES PARISH GOVERNMENT	PORT SULPHUR PLANT	70083	SPILLS
PORT SULPHUR	S108853314	PLAQUEMINES PARISH GOVERNMENT	PORT SULPHUR WASTEWATER PLANT	70083	SPILLS
PORT SULPHUR	U003996403	PLAQUEMINES PARISH COMMISSION - PORT SULPHUR GAS D	PORT SULPHUR GAS DISTRIBUTION STA	70083	UST
PORT SULPHUR	1000826784		PORT SULPHUR DOCK	70083	RCRA-CESQG, FINDS
PORT SULPHUR	1000433474		6 M PORT SULPHUR S	70083	RCRA-SQG, FINDS
PORT SULPHUR	S108620316	PLAQUEMINES PARISH GOVERNMENT	500 SOUTH	70083	SPILLS
PORT SULPHUR	1009331897	PLAQUEMINES PARISH BRAITHWAITE WWTP (LAG560117)	STREET	70083	FINDS
PORT SULPHUR	S108618517	PLAQUEMINES PARISH GOVERNMENT/SEVERN TRE SERVICE	W TESSIE LN	70083	SPILLS
PORT SULPHUR	S108620317	PLAQUEMINES PARISH GOVERNMENT	W TESSIE LN	70083	SPILLS
PORT SULPHUR	S108620181	PLAQUEMINES PARISH GOVT	W TESSIE LN	70083	SPILLS
PORT SULPHUR	S109559348	PLAQUEMINES PARISH;	RD THAT GOES TO HAPPY JACK BEFORE	70083	SPILLS

Focus Map 16



EDR DataMap® - Environmental Atlas

Plaquemines Parish Project

Legend

- Roads
- Major Roads
- Contour Lines
- National Wetlands Inventory
- Waterways
- Railroads
- Study Boundary
- 100-Yr Flood Zones
- Powerlines
- Pipelines
- Fault Lines
- Indian Reservations BIA
- Water
- Superfund Sites
- Federal DOD Sites
- Listed Sites
- Sensitive Receptors

N

0 1/4 1/2

Scale in Miles

Copyright © 2010 EDR, Inc. © 2010 Tele Atlas Rel. 07/2007.

FOCUS MAP 16 SUMMARY

Database	Total Plotted
FEDERAL RECORDS	
NPL	0
Proposed NPL	0
Delisted NPL	0
NPL LIENS	0
CERCLIS	0
CERC-NFRAP	0
LIENS 2	0
CORRACTS	0
RCRA-TSDF	0
RCRA-LQG	0
RCRA-SQG	0
RCRA-CESQG	0
RCRA-NonGen	1
US ENG CONTROLS	0
US INST CONTROL	0
ERNS	0
HMIRS	0
DOT OPS	0
US CDL	0
US BROWNFIELDS	0
DOD	0
FUDS	0
LUCIS	0
CONSENT	0
ROD	0
UMTRA	0
ODI	0
DEBRIS REGION 9	0
MINES	0
TRIS	0
TSCA	0
FTTS	0
HIST FTTS	0
SSTS	0
ICIS	0
PADS	0
MLTS	0
RADINFO	0
FINDS	1
RAATS	0
FEMA UST	0
PCB TRANSFORMER	0
US HIST CDL	0
SCRD DRYCLEANERS	0
COAL ASH EPA	0
COAL ASH DOE	0
FEDERAL FACILITY	0
STATE AND LOCAL RECORDS	
SHWS	0

FOCUS MAP 16 SUMMARY

Database	Total Plotted
SWF/LF	0
DEBRIS	0
AUL	0
UIC	0
SWRCY	0
LUST	0
HIST LUST	0
UST	1
LIENS	0
SPILLS	0
VCP	0
DRYCLEANERS	0
NPDES	0
COAL ASH	0
ASBESTOS	0
TRIBAL RECORDS	
INDIAN RESERV	0
INDIAN ODI	0
INDIAN LUST	0
INDIAN UST	0
INDIAN VCP	0
EDR PROPRIETARY RECORDS	
Manufactured Gas Plants	0

NOTES:

Sites may be listed in more than one database

Map ID	Site	Database(s)	EPA ID Number
16	**LUCKY II** **35031 HWY 11** **BURAS, LA 70041**	**UST**	**U001897953** **N/A**

UST:

Facility County Code:	75
Master Agency Id:	68661
Subject Category Code:	EQT
Subject Item ID:	1
UST Tank Num:	38020
Tank Status:	**Removed**
Install Date:	1-Jan-80
Status Date:	11-Oct-05
Total Capacity:	3000
Number Of Compartments:	1
Gasoline Flag:	Yes
Diesal Flag:	Not reported
Gashol Flag:	Not reported
Kerosen Flag:	Not reported
Heating Oil Flag:	Not reported
New Used Oil Flag:	Not reported
Other Sub:	Not reported
Other Description:	Not reported
Steel Tank Covered With Asphalt:	Not reported
Cathodically Protected:	Not reported
Epoxy Coated Tank:	Not reported
A Composite Of Different Materials:	Not reported
Fiberglass Or Plastic:	Not reported
Interior Line With Some Material:	Yes
Dble Wall As Opposed To Single Wall:	Not reported
Outside Lined w/ Polyethylen Jacket:	Not reported
Made Of Concrete:	Not reported
Liner Covering Excavation Hole:	Not reported
Unknown:	Not reported
Other Material:	Not reported
Other Description:	Not reported
Pipe Method Desc:	Not reported
UST Tank Num:	38021
Tank Status:	**Removed**
Install Date:	1-Jan-80
Status Date:	11-Oct-05
Total Capacity:	3000
Number Of Compartments:	1
Gasoline Flag:	Yes
Diesal Flag:	Not reported
Gashol Flag:	Not reported
Kerosen Flag:	Not reported
Heating Oil Flag:	Not reported
New Used Oil Flag:	Not reported
Other Sub:	Not reported
Other Description:	Not reported
Steel Tank Covered With Asphalt:	Not reported
Cathodically Protected:	Not reported
Epoxy Coated Tank:	Not reported
A Composite Of Different Materials:	Not reported
Fiberglass Or Plastic:	Not reported

Map ID	Site	Database(s)	EPA ID Number

LUCKY II (Continued) **U001897953**

Interior Line With Some Material:	Yes
Dble Wall As Opposed To Single Wall:	Not reported
Outside Lined w/ Polyethylen Jacket:	Not reported
Made Of Concrete:	Not reported
Liner Covering Excavation Hole:	Not reported
Unknown:	Not reported
Other Material:	Not reported
Other Description:	Not reported
Pipe Method Desc:	Not reported

UST Tank Num:	38022
Tank Status:	**Removed**
Install Date:	1-Jan-80
Status Date:	11-Oct-05
Total Capacity:	2000
Number Of Compartments:	1
Gasoline Flag:	Not reported
Diesal Flag:	Yes
Gashol Flag:	Not reported
Kerosen Flag:	Not reported
Heating Oil Flag:	Not reported
New Used Oil Flag:	Not reported
Other Sub:	Not reported
Other Description:	Not reported
Steel Tank Covered With Asphalt:	Not reported
Cathodically Protected:	Not reported
Epoxy Coated Tank:	Not reported
A Composite Of Different Materials:	Not reported
Fiberglass Or Plastic:	Not reported
Interior Line With Some Material:	Yes
Dble Wall As Opposed To Single Wall:	Not reported
Outside Lined w/ Polyethylen Jacket:	Not reported
Made Of Concrete:	Not reported
Liner Covering Excavation Hole:	Not reported
Unknown:	Not reported
Other Material:	Not reported
Other Description:	Not reported
Pipe Method Desc:	Not reported

UST Tank Num:	38022
Tank Status:	**Active**
Install Date:	1-Jan-80
Status Date:	18-Jul-91
Total Capacity:	2000
Number Of Compartments:	1
Gasoline Flag:	Not reported
Diesal Flag:	Yes
Gashol Flag:	Not reported
Kerosen Flag:	Not reported
Heating Oil Flag:	Not reported
New Used Oil Flag:	Not reported
Other Sub:	Not reported
Other Description:	Not reported
Steel Tank Covered With Asphalt:	Not reported
Cathodically Protected:	Not reported

Map ID	Site	Database(s)	EPA ID Number

LUCKY II (Continued) **U001897953**

Epoxy Coated Tank:	Not reported
A Composite Of Different Materials:	Not reported
Fiberglass Or Plastic:	Not reported
Interior Line With Some Material:	Yes
Dble Wall As Opposed To Single Wall:	Not reported
Outside Lined w/ Polyethylen Jacket:	Not reported
Made Of Concrete:	Not reported
Liner Covering Excavation Hole:	Not reported
Unknown:	Not reported
Other Material:	Not reported
Other Description:	Not reported
Pipe Method Desc:	Not reported

UST Tank Num:	38020
Tank Status:	**Active**
Install Date:	1-Jan-80
Status Date:	18-Jul-91
Total Capacity:	3000
Number Of Compartments:	1
Gasoline Flag:	Yes
Diesal Flag:	Not reported
Gashol Flag:	Not reported
Kerosen Flag:	Not reported
Heating Oil Flag:	Not reported
New Used Oil Flag:	Not reported
Other Sub:	Not reported
Other Description:	Not reported
Steel Tank Covered With Asphalt:	Not reported
Cathodically Protected:	Not reported
Epoxy Coated Tank:	Not reported
A Composite Of Different Materials:	Not reported
Fiberglass Or Plastic:	Not reported
Interior Line With Some Material:	Yes
Dble Wall As Opposed To Single Wall:	Not reported
Outside Lined w/ Polyethylen Jacket:	Not reported
Made Of Concrete:	Not reported
Liner Covering Excavation Hole:	Not reported
Unknown:	Not reported
Other Material:	Not reported
Other Description:	Not reported
Pipe Method Desc:	Not reported

UST Tank Num:	38021
Tank Status:	**Active**
Install Date:	1-Jan-80
Status Date:	18-Jul-91
Total Capacity:	3000
Number Of Compartments:	1
Gasoline Flag:	Yes
Diesal Flag:	Not reported
Gashol Flag:	Not reported
Kerosen Flag:	Not reported
Heating Oil Flag:	Not reported
New Used Oil Flag:	Not reported
Other Sub:	Not reported

Map ID	Site	Database(s)	EPA ID Number

LUCKY II (Continued) **U001897953**

Other Description:	Not reported
Steel Tank Covered With Asphalt:	Not reported
Cathodically Protected:	Not reported
Epoxy Coated Tank:	Not reported
A Composite Of Different Materials:	Not reported
Fiberglass Or Plastic:	Not reported
Interior Line With Some Material:	Yes
Dble Wall As Opposed To Single Wall:	Not reported
Outside Lined w/ Polyethylen Jacket:	Not reported
Made Of Concrete:	Not reported
Liner Covering Excavation Hole:	Not reported
Unknown:	Not reported
Other Material:	Not reported
Other Description:	Not reported
Pipe Method Desc:	Not reported

---

17 **MODERN BOAT SVC INC** **RCRA-NonGen** **1000216459**
HWY 23 S 1M S SUNRISE **FINDS** **LAD985169838**
EMPIRE, LA 70050

RCRA-NonGen:

Date form received by agency:	09/21/1989
Facility name:	MODERN BOAT SVC INC
Facility address:	HWY 23 S 1M S SUNRISE EMPIRE, LA 70050
EPA ID:	LAD985169838
Mailing address:	PO BOX 264 EMPIRE, LA 70050
Contact:	LUKA CVITANOVIC
Contact address:	PO BOX 264 EMPIRE, LA 70050
Contact country:	US
Contact telephone:	(504) 393-8816
Contact email:	Not reported
EPA Region:	06
Classification:	Non-Generator
Description:	Handler: Non-Generators do not presently generate hazardous waste

Owner/Operator Summary:

Owner/operator name:	LUKA CVITANOVIC
Owner/operator address:	UNKNOWN UNKNOWN, LA 00000
Owner/operator country:	Not reported
Owner/operator telephone:	(000) 000-0000
Legal status:	Private
Owner/Operator Type:	Owner
Owner/Op start date:	Not reported
Owner/Op end date:	Not reported

Handler Activities Summary:

U.S. importer of hazardous waste:	No
Mixed waste (haz. and radioactive):	Unknown
Recycler of hazardous waste:	No
Transporter of hazardous waste:	Yes
Treater, storer or disposer of HW:	No
Underground injection activity:	No
On-site burner exemption:	No

Map ID	Site	Database(s)	EPA ID Number

MODERN BOAT SVC INC (Continued) **1000216459**

Furnace exemption:	No
Used oil fuel burner:	No
Used oil processor:	No
User oil refiner:	No
Used oil fuel marketer to burner:	No
Used oil Specification marketer:	No
Used oil transfer facility:	No
Used oil transporter:	No
Off-site waste receiver:	Verified to be non-commercial

Violation Status: No violations found

FINDS:

Registry ID: 110006023855

Environmental Interest/Information System

RCRAInfo is a national information system that supports the Resource Conservation and Recovery Act (RCRA) program through the tracking of events and activities related to facilities that generate, transport, and treat, store, or dispose of hazardous waste. RCRAInfo allows RCRA program staff to track the notification, permit, compliance, and corrective action activities required under RCRA.

FOCUS MAP 16 ORPHAN SUMMARY

City	EDR ID	Site Name	Site Address	Zip	Database(s)
BRAITHWAITE	S108337337	PLAQUEMINES PARISH GOVERNMENT - WOODLAWN OFFICE BU	7163 HIGHWAY 39	70040	NPDES
BRAITHWAITE	U004052193	THE FERRY STOP	3762 HIGHWAY 39	70040	UST
BRAITHWAITE	S108601229	PLAQUEMINES PARISH GOVERNMENT	7163 HWY 39>>WOODLAWN	70040	SPILLS
BRAITHWAITE	S110094766	BAZIL DR DOTD - BURN SITE	BAZIL DR	70040	SWF/LF
BRAITHWAITE	S108337335	PLAQUEMINES PARISH GOVERNMENT - BRAITHWAITE WWTP	E PARK BLVD	70040	NPDES
BURAS	S109561648	PLAQUEMINES PARISH GOVT;;	HWY 11 BALLVIERO LANE	70041	SPILLS
BURAS	1005649749		36694 HWY 11	70041	FINDS, UST
BURAS	1004712881		36192 HWY 11	70041	RCRA-CESQG, FINDS
BURAS	1004707333		37600 HWY 11	70041	RCRA-CESQG, FINDS
BURAS	S106033627	CHARTER FOOD STORE #554	HWY 11	70041	HIST LUST
BURAS	1000214670		37212 HWY 11	70041	RCRA-NonGen, FINDS
BURAS	U003923364	STIPELCOVICH OIL CO	HWY 11 & CAZAZUE	70041	UST
BURAS	U003986914	CIRCLE K #554	35211 HWY 11	70041	UST
BURAS	U003299526	HAPPY LAND FOOD MART	35949 HWY 11	70041	UST
BURAS	1000177810		HWY 23 S	70041	RCRA-LQG, FINDS
BURAS	1004712424		36203 HWY 23 S	70041	RCRA-CESQG, FINDS
BURAS	1007094814		31617 HWY 23	70041	RCRA-SQG
BURAS	S109094360	TRIUMPH QUICK STOP	37040 HIGHWAY 23	70041	LUST
BURAS	S109352810	PPG BORROW PIT - DEBRIS SITE	HWY 23	70041	SWF/LF
BURAS	U004010566	RED MAN PIPE & SUPPLY	36173 HIGHWAY 23	70041	UST
BURAS	U003924753	TRIUMPH QUICK STOP	37040 HIGHWAY 23	70041	UST
BURAS	S108620303	PLAQUEMINES PARISH GOVERNMENT	BOUZON LN	70041	SPILLS
BURAS	U003996402	PLAQUEMINES PARISH COMMISSION - BURAS GAS DISTRIBU	BURAS GAS DISTRIBUTION STA	70041	UST
BURAS	S108853313	PLAQUEMINES PARISH GOVERNMENT	BURAS WASTEWATER PLANT	70041	SPILLS
BURAS	S105201102	LOUISIANA GAS SERVICE CO - BURAS STATION	CORD - LOUISIANAGASSERVICE	70041	SHWS
BURAS	S108618450	PLAQUEMINES PARISH GOVERNMENT/SEVERN TRE SERVICE	DELTA AIR DR	70041	SPILLS
BURAS	S108337965	PLAQUEMINES PARISH GOVERNMENT - BURAS WW	120 EL DORADO	70041	NPDES
BURAS	1011599311	PLAQUEMINES PARISH GOVERNMENT BURAS WASTEWATER TREATMENT PLA	120 ELDORADA DR	70041	ICIS
BURAS	S109153972	PLAQUEMINES PARISH GOVT	120 ELDORADA DR	70041	SPILLS
BURAS	1011549646	PLAQUEMINES PARISH (BURAS STP)	23 LA HWY	70041	ICIS
BURAS	S108622675	PLAQUEMINES PARISH GOVT	23 LIFT STA	70041	SPILLS
BURAS	S105200875	AMOCO PRODUCTION CO	SHELL ISLAND BAY	70041	SHWS
DAVANT	1004714866		13750 HWY 15	70040	RCRA-NonGen, FINDS
DAVANT	S109352809	PLAQUEMINES PARISH DETENTION CENTER BUILDING	110 PRISON RD	70040	SWF/LF
IRONTON	S108334690	PLAQUEMINES PARISH GOVERNMENT - IRONTON OXIDATION	HWY 23	70083	NPDES
MYRTLE GROVE	S109025019	PLAQUEMINES PARISH SHERIFF'S OFFICE	NEAR WHERE CYPRESS INN	70083	SPILLS

FOCUS MAP 16 ORPHAN SUMMARY

City	EDR ID	Site Name	Site Address	Zip	Database(s)
PLAQUEMINES COUNTY	S108619997	PLAQUEMINES PARISH GOVERNMENT	HWY 15 - 1000 FEET NORTH OF DAVANT COMMUNITY CENTE		SPILLS
PLAQUEMINES COUNTY	S110096151	PLAQUEMINES PARISH GOVT LIFT STATION D1	HWY 15 @ HARLEM RD		SPILLS
PLAQUEMINES COUNTY	S108619996	PLAQUEMINES PARISH GOVERNMENT	INTERSECTION OF HWY 23 AND THE INTRACOASTAL CANAL		SPILLS
PLAQUEMINES COUNTY	S108620569	PLAQUEMINES PARISH GOVERNMENT	LIFT STATION #66, HAPPY JACK CAMP SITE		SPILLS
PLAQUEMINES COUNTY	2009906807	8 MILES OUTSIDE OF PLAQUEMINES PARISH	8 MILES OUTSIDE OF PLAQUEMINES PARISH		ERNS
PLAQUEMINES COUNTY	2008906807	8 MILES OUTSIDE OF PLAQUEMINES PARISH	8 MILES OUTSIDE OF PLAQUEMINES PARISH		ERNS
PLAQUEMINES COUNTY	S109960523	PLAQUEMINE PARISH PUMP	PLAQUEMINE PARISH PUMP STATIONS		SPILLS
PLAQUEMINES COUNTY	S109566741	PLAQUEMINES PARISH GOVT.	PLAQUEMINES PARISH GOVT.;SHELL/LIMESTONE ROAD FROM		SPILLS
PLAQUEMINES COUNTY	S108618449	PLAQUEMINES PARISH GOVERNMENT/SEVERN TRE SERVICE	WEST TESSIE LANE, LIFT STATION #19		SPILLS
PLAQUEMINES COUNTY	S108620080	PLAQUEMINES PARISH GOVERNMENT	WEST TESSIE LANE		SPILLS
PORT SULPHUR	S109566535	PLAQUEMINES PARISH AMBULANCE SERVICE	HWY 23 PLAQUEMINESPARISHAMBULANCES	70083	SPILLS
PORT SULPHUR	1004707260		26865 HWY 23	70083	RCRA-CESQG, FINDS
PORT SULPHUR	1004709003		29306 HWY 23	70083	RCRA-CESQG, FINDS
PORT SULPHUR	1004707299		29804 HWY 23	70083	RCRA-CESQG, FINDS
PORT SULPHUR	S105200960	COX BAY COMPRESSOR CO	HWY 23	70083	SHWS
PORT SULPHUR	1004710882		27104 HWY 23	70083	RCRA-CESQG, FINDS
PORT SULPHUR	1000979612		18559 HWY 23	70083	RCRA-CESQG, FINDS
PORT SULPHUR	1000209663		28310 HWY 23	70083	RCRA-SQG
PORT SULPHUR	S109095011	INTERNATIONAL MARINE TERMINALS - MYRTLE GROVE TERM	18559 HWY 23	70083	SWF/LF, NPDES
PORT SULPHUR	1011859982	TESVICH PROPERTY	HWY 23	70083	US BROWNFIELDS
PORT SULPHUR	S107712824	HOMEPLACE PIT- DISPOSAL OF C&D	HWY 23 OFPOWELL LN W	70083	SWF/LF
PORT SULPHUR	S106508631	FREEPORT MCMORAN ENERGY LLC - PORT SULPHU FACILIT	28310 HWY 23	70083	SWF/LF, NPDES
PORT SULPHUR	U001893784	TONY'S GULF	HWY 23	70083	UST
PORT SULPHUR	U003923203	TIDY CAR	29306 HIGHWAY 23	70083	UST
PORT SULPHUR	S108620271	PLAQUEMINES PARISH GOVERNMENT	18 AND 19	70083	SPILLS
PORT SULPHUR	S109563971	PLAQUEMINES PARISH GOVT	180 L DR	70083	SPILLS
PORT SULPHUR	S105201022	FREEPORT PIPELINE CO - PORT SULPHUR OPERATION	FREEPORT PIPELINE PORT SULPHUR CORD	70083	SHWS
PORT SULPHUR	U003924176	SOUTHERN NATURAL GAS - PORT SULPHUR SUB DISTRICT	LA HWY	70083	UST
PORT SULPHUR	1011523388	PLAQUEMINES PARISH GOVERNMENT	180 LEE DR	70083	ICIS
PORT SULPHUR	S109959870	PLAQUEMINES PARISH GOVT	LEE ST	70083	SPILLS
PORT SULPHUR	S108622494	PLAQUEMINES PARISH GOVERNMENT	LIFT STATION # 21 SECOND ST	70083	SPILLS
PORT SULPHUR	S108619012	PLAQUEMINES PARISH GOVERNMENT	PENNY DEE DR	70083	SPILLS
PORT SULPHUR	S109558843	PLAQUEMINES PARISH GOVERNMENT	PLAQUEMINES PARISH GOVERNMENT	70083	SPILLS
PORT SULPHUR	S109960712	PLAQUEMINES PARISH GOVT	PLAQUEMINES PARISH GOVT PORT S CRSE	70083	SPILLS
PORT SULPHUR	S109960420	PLAQUEMINES PARISH GOVT	PLAQUEMINES PARISH GOVT PORT S PL	70083	SPILLS
PORT SULPHUR	S109960287	PLAQUEMINES PARISH GOVERNMENT	PLAQUEMINES PARISH GOVERNMENT CORD	70083	SPILLS
PORT SULPHUR	S109557950	S. PLAQUEMINES HIGH SCHOOL;	PORT SULPHUR	70083	SPILLS
PORT SULPHUR	S109025461	PLAQUEMINES PARISH GOVERNMENT	PORT SULPHUR PLANT	70083	SPILLS
PORT SULPHUR	S108853314	PLAQUEMINES PARISH GOVERNMENT	PORT SULPHUR WASTEWATER PLANT	70083	SPILLS
PORT SULPHUR	U003996403	PLAQUEMINES PARISH COMMISSION - PORT SULPHUR GAS D	PORT SULPHUR GAS DISTRIBUTION STA	70083	UST
PORT SULPHUR	S108620316	PLAQUEMINES PARISH GOVERNMENT	500 SOUTH	70083	SPILLS

FOCUS MAP 16 ORPHAN SUMMARY

City	EDR ID	Site Name	Site Address	Zip	Database(s)
PORT SULPHUR	1009331897	PLAQUEMINES PARISH BRAITHWAITE WWTP (LAG560117)	STREET	70083	FINDS
PORT SULPHUR	S108618517	PLAQUEMINES PARISH GOVERNMENT/SEVERN TRE SERVICE	W TESSIE LN	70083	SPILLS
PORT SULPHUR	S108620317	PLAQUEMINES PARISH GOVERNMENT	W TESSIE LN	70083	SPILLS
PORT SULPHUR	S108620181	PLAQUEMINES PARISH GOVT	W TESSIE LN	70083	SPILLS
PORT SULPHUR	S109559348	PLAQUEMINES PARISH;	RD THAT GOES TO HAPPY JACK BEFORE	70083	SPILLS
TRIUMPH	S108620241	PLAQUEMINES PARISH GOVERNMENT	HWY	70041	SPILLS
TRIUMPH	S108619311	PLAQUEMINES PARISH GOVERNMENT	RP TRAILER PARK	70041	SPILLS

Focus Map 17



EDR DataMap® - Environmental Atlas

Plaquemines Parish Project

Legend

- Roads
- Major Roads
- Contour Lines
- National Wetlands Inventory
- Waterways
- Railroads
- Study Boundary
- 100-Yr Flood Zones
- Powerlines
- Pipelines
- Fault Lines
- Indian Reservations BIA
- Water
- Superfund Sites
- Federal DOD Sites
- Listed Sites
- Sensitive Receptors

Copyright © 2010 EDR, Inc. © 2010 Tele Atlas Rel. 07/2007.

N

0 1/4 1/2

Scale in Miles

FOCUS MAP 17 SUMMARY

Database	Total Plotted
FEDERAL RECORDS	
NPL	0
Proposed NPL	0
Delisted NPL	0
NPL LIENS	0
CERCLIS	0
CERC-NFRAP	0
LIENS 2	0
CORRACTS	0
RCRA-TSDF	0
RCRA-LQG	0
RCRA-SQG	0
RCRA-CESQG	0
RCRA-NonGen	1
US ENG CONTROLS	0
US INST CONTROL	0
ERNS	0
HMIRS	0
DOT OPS	0
US CDL	0
US BROWNFIELDS	0
DOD	0
FUDS	0
LUCIS	0
CONSENT	0
ROD	0
UMTRA	0
ODI	0
DEBRIS REGION 9	0
MINES	0
TRIS	0
TSCA	0
FTTS	0
HIST FTTS	0
SSTS	0
ICIS	0
PADS	0
MLTS	0
RADINFO	0
FINDS	1
RAATS	0
FEMA UST	0
PCB TRANSFORMER	0
US HIST CDL	0
SCRD DRYCLEANERS	0
COAL ASH EPA	0
COAL ASH DOE	0
FEDERAL FACILITY	0
STATE AND LOCAL RECORDS	
SHWS	0

FOCUS MAP 17 SUMMARY

Database	Total Plotted
SWF/LF	0
DEBRIS	0
AUL	0
UIC	0
SWRCY	0
LUST	0
HIST LUST	0
UST	0
LIENS	0
SPILLS	0
VCP	0
DRYCLEANERS	0
NPDES	0
COAL ASH	0
ASBESTOS	0
TRIBAL RECORDS	
INDIAN RESERV	0
INDIAN ODI	0
INDIAN LUST	0
INDIAN UST	0
INDIAN VCP	0
EDR PROPRIETARY RECORDS	
Manufactured Gas Plants	0

NOTES:

Sites may be listed in more than one database

Map ID	Site	Database(s)	EPA ID Number
17	**MODERN BOAT SVC INC** **HWY 23 S 1M S SUNRISE** **EMPIRE, LA 70050**	**RCRA-NonGen** **FINDS**	**1000216459** **LAD985169838**

RCRA-NonGen:

Date form received by agency:	09/21/1989
Facility name:	MODERN BOAT SVC INC
Facility address:	HWY 23 S 1M S SUNRISE EMPIRE, LA 70050
EPA ID:	LAD985169838
Mailing address:	PO BOX 264 EMPIRE, LA 70050
Contact:	LUKA CVITANOVIC
Contact address:	PO BOX 264 EMPIRE, LA 70050
Contact country:	US
Contact telephone:	(504) 393-8816
Contact email:	Not reported
EPA Region:	06
Classification:	Non-Generator
Description:	Handler: Non-Generators do not presently generate hazardous waste

Owner/Operator Summary:

Owner/operator name:	LUKA CVITANOVIC
Owner/operator address:	UNKNOWN UNKNOWN, LA 00000
Owner/operator country:	Not reported
Owner/operator telephone:	(000) 000-0000
Legal status:	Private
Owner/Operator Type:	Owner
Owner/Op start date:	Not reported
Owner/Op end date:	Not reported

Handler Activities Summary:

U.S. importer of hazardous waste:	No
Mixed waste (haz. and radioactive):	Unknown
Recycler of hazardous waste:	No
Transporter of hazardous waste:	Yes
Treater, storer or disposer of HW:	No
Underground injection activity:	No
On-site burner exemption:	No
Furnace exemption:	No
Used oil fuel burner:	No
Used oil processor:	No
User oil refiner:	No
Used oil fuel marketer to burner:	No
Used oil Specification marketer:	No
Used oil transfer facility:	No
Used oil transporter:	No
Off-site waste receiver:	Verified to be non-commercial

Violation Status: No violations found

FINDS:

Registry ID: 110006023855

Environmental Interest/Information System
RCRAInfo is a national information system that supports the Resource

Map ID	Site	Database(s)	EPA ID Number
	MODERN BOAT SVC INC (Continued)		**1000216459**

Conservation and Recovery Act (RCRA) program through the tracking of events and activities related to facilities that generate, transport, and treat, store, or dispose of hazardous waste. RCRAInfo allows RCRA program staff to track the notification, permit, compliance, and corrective action activities required under RCRA.

FOCUS MAP 17 ORPHAN SUMMARY

City	EDR ID	Site Name	Site Address	Zip	Database(s)
BRAITHWAITE	S108337337	PLAQUEMINES PARISH GOVERNMENT - WOODLAWN OFFICE BU	7163 HIGHWAY 39	70040	NPDES
BRAITHWAITE	U004052193	THE FERRY STOP	3762 HIGHWAY 39	70040	UST
BRAITHWAITE	S108601229	PLAQUEMINES PARISH GOVERNMENT	7163 HWY 39>>WOODLAWN	70040	SPILLS
BRAITHWAITE	S110094766	BAZIL DR DOTD - BURN SITE	BAZIL DR	70040	SWF/LF
BRAITHWAITE	S108337335	PLAQUEMINES PARISH GOVERNMENT - BRAITHWAITE WWTP	E PARK BLVD	70040	NPDES
BURAS	S109561648	PLAQUEMINES PARISH GOVT;;	HWY 11 BALLVIERO LANE	70041	SPILLS
BURAS	1005649749		36694 HWY 11	70041	FINDS, UST
BURAS	1004712881		36192 HWY 11	70041	RCRA-CESQG, FINDS
BURAS	1004707333		37600 HWY 11	70041	RCRA-CESQG, FINDS
BURAS	S106033627	CHARTER FOOD STORE #554	HWY 11	70041	HIST LUST
BURAS	1000214670		37212 HWY 11	70041	RCRA-NonGen, FINDS
BURAS	U003923364	STIPELCOVICH OIL CO	HWY 11 & CAZAZUE	70041	UST
BURAS	U003986914	CIRCLE K #554	35211 HWY 11	70041	UST
BURAS	U003299526	HAPPY LAND FOOD MART	35949 HWY 11	70041	UST
BURAS	1000177810		HWY 23 S	70041	RCRA-LQG, FINDS
BURAS	1004712424		36203 HWY 23 S	70041	RCRA-CESQG, FINDS
BURAS	1007094814		31617 HWY 23	70041	RCRA-SQG
BURAS	S109094360	TRIUMPH QUICK STOP	37040 HIGHWAY 23	70041	LUST
BURAS	S109352810	PPG BORROW PIT - DEBRIS SITE	HWY 23	70041	SWF/LF
BURAS	U004010566	RED MAN PIPE & SUPPLY	36173 HIGHWAY 23	70041	UST
BURAS	U003924753	TRIUMPH QUICK STOP	37040 HIGHWAY 23	70041	UST
BURAS	S108620303	PLAQUEMINES PARISH GOVERNMENT	BOUZON LN	70041	SPILLS
BURAS	U003996402	PLAQUEMINES PARISH COMMISSION - BURAS GAS DISTRIBU	BURAS GAS DISTRIBUTION STA	70041	UST
BURAS	S108853313	PLAQUEMINES PARISH GOVERNMENT	BURAS WASTEWATER PLANT	70041	SPILLS
BURAS	S105201102	LOUISIANA GAS SERVICE CO - BURAS STATION	CORD - LOUISIANAGASSERVICE	70041	SHWS
BURAS	S108618450	PLAQUEMINES PARISH GOVERNMENT/SEVERN TRE SERVICE	DELTA AIR DR	70041	SPILLS
BURAS	S108337965	PLAQUEMINES PARISH GOVERNMENT - BURAS WW	120 EL DORADO	70041	NPDES
BURAS	1011599311	PLAQUEMINES PARISH GOVERNMENT BURAS WASTEWATER TREATMENT PLA	120 ELDORADA DR	70041	ICIS
BURAS	S109153972	PLAQUEMINES PARISH GOVT	120 ELDORADA DR	70041	SPILLS
BURAS	1011549646	PLAQUEMINES PARISH (BURAS STP)	23 LA HWY	70041	ICIS
BURAS	S108622675	PLAQUEMINES PARISH GOVT	23 LIFT STA	70041	SPILLS
BURAS	S105200875	AMOCO PRODUCTION CO	SHELL ISLAND BAY	70041	SHWS
DAVANT	1004714866		13750 HWY 15	70040	RCRA-NonGen, FINDS
DAVANT	S109352809	PLAQUEMINES PARISH DETENTION CENTER BUILDING	110 PRISON RD	70040	SWF/LF
IRONTON	S108334690	PLAQUEMINES PARISH GOVERNMENT - IRONTON OXIDATION	HWY 23	70083	NPDES
MYRTLE GROVE	S109025019	PLAQUEMINES PARISH SHERIFF'S OFFICE	NEAR WHERE CYPRESS INN	70083	SPILLS

FOCUS MAP 17 ORPHAN SUMMARY

City	EDR ID	Site Name	Site Address	Zip	Database(s)
PLAQUEMINES COUNTY	S108619997	PLAQUEMINES PARISH GOVERNMENT	HWY 15 - 1000 FEET NORTH OF DAVANT COMMUNITY CENTE		SPILLS
PLAQUEMINES COUNTY	S110096151	PLAQUEMINES PARISH GOVT LIFT STATION D1	HWY 15 @ HARLEM RD		SPILLS
PLAQUEMINES COUNTY	S108619996	PLAQUEMINES PARISH GOVERNMENT	INTERSECTION OF HWY 23 AND THE INTRACOASTAL CANAL		SPILLS
PLAQUEMINES COUNTY	S108620569	PLAQUEMINES PARISH GOVERNMENT	LIFT STATION #66, HAPPY JACK CAMP SITE		SPILLS
PLAQUEMINES COUNTY	2009906807	8 MILES OUTSIDE OF PLAQUEMINES PARISH	8 MILES OUTSIDE OF PLAQUEMINES PARISH		ERNS
PLAQUEMINES COUNTY	2008906807	8 MILES OUTSIDE OF PLAQUEMINES PARISH	8 MILES OUTSIDE OF PLAQUEMINES PARISH		ERNS
PLAQUEMINES COUNTY	S109960523	PLAQUEMINE PARISH PUMP	PLAQUEMINE PARISH PUMP STATIONS		SPILLS
PLAQUEMINES COUNTY	S109566741	PLAQUEMINES PARISH GOVT.	PLAQUEMINES PARISH GOVT.;SHELL/LIMESTONE ROAD FROM		SPILLS
PLAQUEMINES COUNTY	S108618449	PLAQUEMINES PARISH GOVERNMENT/SEVERN TRE SERVICE	WEST TESSIE LANE, LIFT STATION #19		SPILLS
PLAQUEMINES COUNTY	S108620080	PLAQUEMINES PARISH GOVERNMENT	WEST TESSIE LANE		SPILLS
PORT SULPHUR	S109566535	PLAQUEMINES PARISH AMBULANCE SERVICE	HWY 23 PLAQUEMINESPARISHAMBULANCES	70083	SPILLS
PORT SULPHUR	1004707260		26865 HWY 23	70083	RCRA-CESQG, FINDS
PORT SULPHUR	1004709003		29306 HWY 23	70083	RCRA-CESQG, FINDS
PORT SULPHUR	1004707299		29804 HWY 23	70083	RCRA-CESQG, FINDS
PORT SULPHUR	S105200960	COX BAY COMPRESSOR CO	HWY 23	70083	SHWS
PORT SULPHUR	1004710882		27104 HWY 23	70083	RCRA-CESQG, FINDS
PORT SULPHUR	1000979612		18559 HWY 23	70083	RCRA-CESQG, FINDS
PORT SULPHUR	1000209663		28310 HWY 23	70083	RCRA-SQG
PORT SULPHUR	S109095011	INTERNATIONAL MARINE TERMINALS - MYRTLE GROVE TERM	18559 HWY 23	70083	SWF/LF, NPDES
PORT SULPHUR	1011859982	TESVICH PROPERTY	HWY 23	70083	US BROWNFIELDS
PORT SULPHUR	S107712824	HOMEPLACE PIT- DISPOSAL OF C&D	HWY 23 OFPOWELL LN W	70083	SWF/LF
PORT SULPHUR	S106508631	FREEPORT MCMORAN ENERGY LLC - PORT SULPHL FACILIT	28310 HWY 23	70083	SWF/LF, NPDES
PORT SULPHUR	U001893784	TONY'S GULF	HWY 23	70083	UST
PORT SULPHUR	U003923203	TIDY CAR	29306 HIGHWAY 23	70083	UST
PORT SULPHUR	S108620271	PLAQUEMINES PARISH GOVERNMENT	18 AND 19	70083	SPILLS
PORT SULPHUR	S109563971	PLAQUEMINES PARISH GOVT	180 L DR	70083	SPILLS
PORT SULPHUR	S105201022	FREEPORT PIPELINE CO - PORT SULPHUR OPERATION	FREEPORT PIPELINE PORT SULPHUR CORD	70083	SHWS
PORT SULPHUR	U003924176	SOUTHERN NATURAL GAS - PORT SULPHUR SUB DISTRICT	LA HWY	70083	UST
PORT SULPHUR	1011523388	PLAQUEMINES PARISH GOVERNMENT	180 LEE DR	70083	ICIS
PORT SULPHUR	S109959870	PLAQUEMINES PARISH GOVT	LEE ST	70083	SPILLS
PORT SULPHUR	S108622494	PLAQUEMINES PARISH GOVERNMENT	LIFT STATION # 21 SECOND ST	70083	SPILLS
PORT SULPHUR	S108619012	PLAQUEMINES PARISH GOVERNMENT	PENNY DEE DR	70083	SPILLS
PORT SULPHUR	S109558843	PLAQUEMINES PARISH GOVERNMENT	PLAQUEMINES PARISH GOVERNMENT	70083	SPILLS
PORT SULPHUR	S109960712	PLAQUEMINES PARISH GOVT	PLAQUEMINES PARISH GOVT PORT S CRSE	70083	SPILLS
PORT SULPHUR	S109960420	PLAQUEMINES PARISH GOVT	PLAQUEMINES PARISH GOVT PORT S PL	70083	SPILLS
PORT SULPHUR	S109960287	PLAQUEMINES PARISH GOVERNMENT	PLAQUEMINES PARISH GOVERNMENT CORD	70083	SPILLS
PORT SULPHUR	S109557950	S. PLAQUEMINES HIGH SCHOOL;	PORT SULPHUR	70083	SPILLS
PORT SULPHUR	S109025461	PLAQUEMINES PARISH GOVERNMENT	PORT SULPHUR PLANT	70083	SPILLS
PORT SULPHUR	S108853314	PLAQUEMINES PARISH GOVERNMENT	PORT SULPHUR WASTEWATER PLANT	70083	SPILLS
PORT SULPHUR	U003996403	PLAQUEMINES PARISH COMMISSION - PORT SULPHUR GAS D	PORT SULPHUR GAS DISTRIBUTION STA	70083	UST
PORT SULPHUR	S108620316	PLAQUEMINES PARISH GOVERNMENT	500 SOUTH	70083	SPILLS

FOCUS MAP 17 ORPHAN SUMMARY

City	EDR ID	Site Name	Site Address	Zip	Database(s)
PORT SULPHUR	1009331897	PLAQUEMINES PARISH BRAITHWAITE WWTP (LAG560117)	STREET	70083	FINDS
PORT SULPHUR	S108618517	PLAQUEMINES PARISH GOVERNMENT/SEVERN TRE SERVICE	W TESSIE LN	70083	SPILLS
PORT SULPHUR	S108620317	PLAQUEMINES PARISH GOVERNMENT	W TESSIE LN	70083	SPILLS
PORT SULPHUR	S108620181	PLAQUEMINES PARISH GOVT	W TESSIE LN	70083	SPILLS
PORT SULPHUR	S109559348	PLAQUEMINES PARISH;	RD THAT GOES TO HAPPY JACK BEFORE	70083	SPILLS
TRIUMPH	S108620241	PLAQUEMINES PARISH GOVERNMENT	HWY	70041	SPILLS
TRIUMPH	S108619311	PLAQUEMINES PARISH GOVERNMENT	RP TRAILER PARK	70041	SPILLS

Focus Map 18



EDR DataMap® - Environmental Atlas

Plaquemines Parish Project

Legend

- Roads
- Major Roads
- Contour Lines
- National Wetlands Inventory
- Waterways
- Railroads
- Study Boundary
- 100-Yr Flood Zones
- Powerlines
- Pipelines
- Fault Lines
- Indian Reservations BIA
- Water
- Superfund Sites
- Federal DOD Sites
- Listed Sites
- Sensitive Receptors

N

0 1/4 1/2

Scale in Miles

Copyright © 2010 EDR, Inc. © 2010 Tele Atlas Rel. 07/2007.

FOCUS MAP 18 ORPHAN SUMMARY

City	EDR ID	Site Name	Site Address	Zip	Database(s)
BURAS	S109561648	PLAQUEMINES PARISH GOVT;;	HWY 11 BALLVIERO LANE	70041	SPILLS
BURAS	1005649749		36694 HWY 11	70041	FINDS, UST
BURAS	1004712881		36192 HWY 11	70041	RCRA-CESQG, FINDS
BURAS	1004707333		37600 HWY 11	70041	RCRA-CESQG, FINDS
BURAS	S106033627	CHARTER FOOD STORE #554	HWY 11	70041	HIST LUST
BURAS	1000214670		37212 HWY 11	70041	RCRA-NonGen, FINDS
BURAS	U003923364	STIPELCOVICH OIL CO	HWY 11 & CAZAZUE	70041	UST
BURAS	U003986914	CIRCLE K #554	35211 HWY 11	70041	UST
BURAS	U003299526	HAPPY LAND FOOD MART	35949 HWY 11	70041	UST
BURAS	1000177810		HWY 23 S	70041	RCRA-LQG, FINDS
BURAS	1004712424		36203 HWY 23 S	70041	RCRA-CESQG, FINDS
BURAS	1007094814		31617 HWY 23	70041	RCRA-SQG
BURAS	S109094360	TRIUMPH QUICK STOP	37040 HIGHWAY 23	70041	LUST
BURAS	S109352810	PPG BORROW PIT - DEBRIS SITE	HWY 23	70041	SWF/LF
BURAS	U004010566	RED MAN PIPE & SUPPLY	36173 HIGHWAY 23	70041	UST
BURAS	U003924753	TRIUMPH QUICK STOP	37040 HIGHWAY 23	70041	UST
BURAS	S108620303	PLAQUEMINES PARISH GOVERNMENT	BOUZON LN	70041	SPILLS
BURAS	U003996402	PLAQUEMINES PARISH COMMISSION - BURAS GAS DISTRIBU	BURAS GAS DISTRIBUTION STA	70041	UST
BURAS	S108853313	PLAQUEMINES PARISH GOVERNMENT	BURAS WASTEWATER PLANT	70041	SPILLS
BURAS	S105201102	LOUISIANA GAS SERVICE CO - BURAS STATION	CORD - LOUISIANAGASSERVICE	70041	SHWS
BURAS	S108618450	PLAQUEMINES PARISH GOVERNMENT/SEVERN TRE SERVICE	DELTA AIR DR	70041	SPILLS
BURAS	S108337965	PLAQUEMINES PARISH GOVERNMENT - BURAS WW	120 EL DORADO	70041	NPDES
BURAS	1011599311	PLAQUEMINES PARISH GOVERNMENT BURAS WASTEWATER TREATMENT PLA	120 ELDORADA DR	70041	ICIS
BURAS	S109153972	PLAQUEMINES PARISH GOVT	120 ELDORADA DR	70041	SPILLS
BURAS	1011549646	PLAQUEMINES PARISH (BURAS STP)	23 LA HWY	70041	ICIS
BURAS	S108622675	PLAQUEMINES PARISH GOVT	23 LIFT STA	70041	SPILLS
BURAS	S105200875	AMOCO PRODUCTION CO	SHELL ISLAND BAY	70041	SHWS
IRONTON	S108334690	PLAQUEMINES PARISH GOVERNMENT - IRONTON OXIDATION	HWY 23	70083	NPDES
MYRTLE GROVE	S109025019	PLAQUEMINES PARISH SHERIFF'S OFFICE	NEAR WHERE CYPRESS INN	70083	SPILLS
PLAQUEMINES COUNTY	S108619997	PLAQUEMINES PARISH GOVERNMENT	HWY 15 - 1000 FEET NORTH OF DAVANT COMMUNITY CENTE		SPILLS
PLAQUEMINES COUNTY	S110096151	PLAQUEMINES PARISH GOVT LIFT STATION D1	HWY 15 @ HARLEM RD		SPILLS
PLAQUEMINES COUNTY	S108619996	PLAQUEMINES PARISH GOVERNMENT	INTERSECTION OF HWY 23 AND THE INTRACOASTAL CANAL		SPILLS
PLAQUEMINES COUNTY	S108620569	PLAQUEMINES PARISH GOVERNMENT	LIFT STATION #66, HAPPY JACK CAMP SITE		SPILLS
PLAQUEMINES COUNTY	2009906807	8 MILES OUTSIDE OF PLAQUEMINES PARISH	8 MILES OUTSIDE OF PLAQUEMINES PARISH		ERNS
PLAQUEMINES COUNTY	2008906807	8 MILES OUTSIDE OF PLAQUEMINES PARISH	8 MILES OUTSIDE OF PLAQUEMINES PARISH		ERNS
PLAQUEMINES COUNTY	S109960523	PLAQUEMINE PARISH PUMP	PLAQUEMINE PARISH PUMP STATIONS		SPILLS
PLAQUEMINES COUNTY	S109566741	PLAQUEMINES PARISH GOVT.	PLAQUEMINES PARISH GOVT.;SHELL/LIMESTONE ROAD FROM		SPILLS
PLAQUEMINES COUNTY	S108618449	PLAQUEMINES PARISH GOVERNMENT/SEVERN TRE SERVICE	WEST TESSIE LANE, LIFT STATION #19		SPILLS

FOCUS MAP 18 ORPHAN SUMMARY

City	EDR ID	Site Name	Site Address	Zip	Database(s)
PLAQUEMINES COUNTY	S108620080	PLAQUEMINES PARISH GOVERNMENT	WEST TESSIE LANE		SPILLS
PORT SULPHUR	S109566535	PLAQUEMINES PARISH AMBULANCE SERVICE	HWY 23 PLAQUEMINESPARISHAMBULANCES	70083	SPILLS
PORT SULPHUR	1004707260		26865 HWY 23	70083	RCRA-CESQG, FINDS
PORT SULPHUR	1004709003		29306 HWY 23	70083	RCRA-CESQG, FINDS
PORT SULPHUR	1004707299		29804 HWY 23	70083	RCRA-CESQG, FINDS
PORT SULPHUR	S105200960	COX BAY COMPRESSOR CO	HWY 23	70083	SHWS
PORT SULPHUR	1004710882		27104 HWY 23	70083	RCRA-CESQG, FINDS
PORT SULPHUR	1000979612		18559 HWY 23	70083	RCRA-CESQG, FINDS
PORT SULPHUR	1000209663		28310 HWY 23	70083	RCRA-SQG
PORT SULPHUR	S109095011	INTERNATIONAL MARINE TERMINALS - MYRTLE GROVE TERM	18559 HWY 23	70083	SWF/LF, NPDES
PORT SULPHUR	1011859982	TESVICH PROPERTY	HWY 23	70083	US BROWNFIELDS
PORT SULPHUR	S107712824	HOMEPLACE PIT- DISPOSAL OF C&D	HWY 23 OFPOWELL LN W	70083	SWF/LF
PORT SULPHUR	S106508631	FREEPORT MCMORAN ENERGY LLC - PORT SULPHU FACILIT	28310 HWY 23	70083	SWF/LF, NPDES
PORT SULPHUR	U001893784	TONY'S GULF	HWY 23	70083	UST
PORT SULPHUR	U003923203	TIDY CAR	29306 HIGHWAY 23	70083	UST
PORT SULPHUR	S108620271	PLAQUEMINES PARISH GOVERNMENT	18 AND 19	70083	SPILLS
PORT SULPHUR	S109563971	PLAQUEMINES PARISH GOVT	180 L DR	70083	SPILLS
PORT SULPHUR	S105201022	FREEPORT PIPELINE CO - PORT SULPHUR OPERATION	FREEPORT PIPELINE PORT SULPHUR CORD	70083	SHWS
PORT SULPHUR	U003924176	SOUTHERN NATURAL GAS - PORT SULPHUR SUB DISTRICT	LA HWY	70083	UST
PORT SULPHUR	1011523388	PLAQUEMINES PARISH GOVERNMENT	180 LEE DR	70083	ICIS
PORT SULPHUR	S109959870	PLAQUEMINES PARISH GOVT	LEE ST	70083	SPILLS
PORT SULPHUR	S108622494	PLAQUEMINES PARISH GOVERNMENT	LIFT STATION # 21 SECOND ST	70083	SPILLS
PORT SULPHUR	S108619012	PLAQUEMINES PARISH GOVERNMENT	PENNY DEE DR	70083	SPILLS
PORT SULPHUR	S109558843	PLAQUEMINES PARISH GOVERNMENT	PLAQUEMINES PARISH GOVERNMENT	70083	SPILLS
PORT SULPHUR	S109960712	PLAQUEMINES PARISH GOVT	PLAQUEMINES PARISH GOVT PORT S CRSE	70083	SPILLS
PORT SULPHUR	S109960420	PLAQUEMINES PARISH GOVT	PLAQUEMINES PARISH GOVT PORT S PL	70083	SPILLS
PORT SULPHUR	S109960287	PLAQUEMINES PARISH GOVERNMENT	PLAQUEMINES PARISH GOVERNMENT CORD	70083	SPILLS
PORT SULPHUR	S109557950	S. PLAQUEMINES HIGH SCHOOL;	PORT SULPHUR	70083	SPILLS
PORT SULPHUR	S109025461	PLAQUEMINES PARISH GOVERNMENT	PORT SULPHUR PLANT	70083	SPILLS
PORT SULPHUR	S108853314	PLAQUEMINES PARISH GOVERNMENT	PORT SULPHUR WASTEWATER PLANT	70083	SPILLS
PORT SULPHUR	U003996403	PLAQUEMINES PARISH COMMISSION - PORT SULPHUR GAS D	PORT SULPHUR GAS DISTRIBUTION STA	70083	UST
PORT SULPHUR	S108620316	PLAQUEMINES PARISH GOVERNMENT	500 SOUTH	70083	SPILLS
PORT SULPHUR	1009331897	PLAQUEMINES PARISH BRAITHWAITE WWTP (LAG560117)	STREET	70083	FINDS
PORT SULPHUR	S108618517	PLAQUEMINES PARISH GOVERNMENT/SEVERN TRE SERVICE	W TESSIE LN	70083	SPILLS
PORT SULPHUR	S108620317	PLAQUEMINES PARISH GOVERNMENT	W TESSIE LN	70083	SPILLS
PORT SULPHUR	S108620181	PLAQUEMINES PARISH GOVT	W TESSIE LN	70083	SPILLS
PORT SULPHUR	S109559348	PLAQUEMINES PARISH;	RD THAT GOES TO HAPPY JACK BEFORE	70083	SPILLS
TRIUMPH	S108620241	PLAQUEMINES PARISH GOVERNMENT	HWY	70041	SPILLS
TRIUMPH	S108619311	PLAQUEMINES PARISH GOVERNMENT	RP TRAILER PARK	70041	SPILLS

Focus Map 19



EDR DataMap® - Environmental Atlas

Plaquemines Parish Project

Legend

- Roads
- Major Roads
- Contour Lines
- National Wetlands Inventory
- Waterways
- Railroads
- Study Boundary
- 100-Yr Flood Zones
- Powerlines
- Pipelines
- Fault Lines
- Indian Reservations BIA
- Water
- Superfund Sites
- Federal DOD Sites
- Listed Sites
- Sensitive Receptors

N

0 1/4 1/2

Scale in Miles

Copyright © 2010 EDR, Inc. © 2010 Tele Atlas Rel. 07/2007.

FOCUS MAP 19 SUMMARY

Database	Total Plotted
FEDERAL RECORDS	
NPL	0
Proposed NPL	0
Delisted NPL	0
NPL LIENS	0
CERCLIS	0
CERC-NFRAP	0
LIENS 2	0
CORRACTS	0
RCRA-TSDF	0
RCRA-LQG	0
RCRA-SQG	0
RCRA-CESQG	1
RCRA-NonGen	2
US ENG CONTROLS	0
US INST CONTROL	0
ERNS	6
HMIRS	0
DOT OPS	0
US CDL	0
US BROWNFIELDS	0
DOD	0
FUDS	0
LUCIS	0
CONSENT	0
ROD	0
UMTRA	0
ODI	0
DEBRIS REGION 9	0
MINES	0
TRIS	1
TSCA	0
FTTS	0
HIST FTTS	0
SSTS	0
ICIS	0
PADS	0
MLTS	0
RADINFO	0
FINDS	3
RAATS	0
FEMA UST	0
PCB TRANSFORMER	0
US HIST CDL	0
SCRD DRYCLEANERS	0
COAL ASH EPA	0
COAL ASH DOE	0
FEDERAL FACILITY	0
STATE AND LOCAL RECORDS	
SHWS	0

FOCUS MAP 19 SUMMARY

Database	Total Plotted
SWF/LF	0
DEBRIS	0
AUL	0
UIC	0
SWRCY	0
LUST	0
HIST LUST	0
UST	1
LIENS	0
SPILLS	1
VCP	0
DRYCLEANERS	0
NPDES	1
COAL ASH	0
ASBESTOS	0

TRIBAL RECORDS

INDIAN RESERV	0
INDIAN ODI	0
INDIAN LUST	0
INDIAN UST	0
INDIAN VCP	0

EDR PROPRIETARY RECORDS

Manufactured Gas Plants	0

NOTES:

Sites may be listed in more than one database

Map ID	Site	Database(s)	EPA ID Number
18	**LANDRY BROTHERS AUTOMOTIVE** **101 BOUZON LN** **BURAS, LA 70041**	**RCRA-CESQG** **FINDS** **UST**	**1004707113** **LA0000181545**

RCRA-CESQG:

Date form received by agency:	02/08/1994
Facility name:	LANDRY BROTHERS AUTOMOTIVE
Facility address:	101 BOUZON LN BURAS, LA 70041
EPA ID:	LA0000181545
Mailing address:	BOUZON LN BURAS, LA 70041
Contact:	LISA LANDRY
Contact address:	101 BOUZON LN BURAS, LA 70041
Contact country:	US
Contact telephone:	(985) 657-8409
Contact email:	Not reported
EPA Region:	06
Classification:	Conditionally Exempt Small Quantity Generator
Description:	Handler: generates 100 kg or less of hazardous waste per calendar month, and accumulates 1000 kg or less of hazardous waste at any time; or generates 1 kg or less of acutely hazardous waste per calendar month, and accumulates at any time: 1 kg or less of acutely hazardous waste; or 100 kg or less of any residue or contaminated soil, waste or other debris resulting from the cleanup of a spill, into or on any land or water, of acutely hazardous waste; or generates 100 kg or less of any residue or contaminated soil, waste or other debris resulting from the cleanup of a spill, into or on any land or water, of acutely hazardous waste during any calendar month, and accumulates at any time: 1 kg or less of acutely hazardous waste; or 100 kg or less of any residue or contaminated soil, waste or other debris resulting from the cleanup of a spill, into or on any land or water, of acutely hazardous waste

Owner/Operator Summary:

Owner/operator name:	RUDY J LANDRY
Owner/operator address:	PO BOX 741 VENICE, LA 70091
Owner/operator country:	Not reported
Owner/operator telephone:	(985) 657-8409
Legal status:	Private
Owner/Operator Type:	Owner
Owner/Op start date:	Not reported
Owner/Op end date:	Not reported

Handler Activities Summary:

U.S. importer of hazardous waste:	No
Mixed waste (haz. and radioactive):	Unknown
Recycler of hazardous waste:	No
Transporter of hazardous waste:	No
Treater, storer or disposer of HW:	No
Underground injection activity:	No
On-site burner exemption:	No
Furnace exemption:	No
Used oil fuel burner:	No
Used oil processor:	No
User oil refiner:	No

Map ID	Site	Database(s)	EPA ID Number

LANDRY BROTHERS AUTOMOTIVE (Continued) **1004707113**

Used oil fuel marketer to burner: No
Used oil Specification marketer: No
Used oil transfer facility: No
Used oil transporter: No
Off-site waste receiver: Verified to be non-commercial

Hazardous Waste Summary:
Waste code: D001
Waste name: IGNITABLE HAZARDOUS WASTES ARE THOSE WASTES WHICH HAVE A FLASHPOINT OF LESS THAN 140 DEGREES FAHRENHEIT AS DETERMINED BY A PENSKY-MARTENS CLOSED CUP FLASH POINT TESTER. ANOTHER METHOD OF DETERMINING THE FLASH POINT OF A WASTE IS TO REVIEW THE MATERIAL SAFETY DATA SHEET, WHICH CAN BE OBTAINED FROM THE MANUFACTURER OR DISTRIBUTOR OF THE MATERIAL. LACQUER THINNER IS AN EXAMPLE OF A COMMONLY USED SOLVENT WHICH WOULD BE CONSIDERED AS IGNITABLE HAZARDOUS WASTE.

Violation Status: No violations found

FINDS:

Registry ID: 110003259401

Environmental Interest/Information System
RCRAInfo is a national information system that supports the Resource Conservation and Recovery Act (RCRA) program through the tracking of events and activities related to facilities that generate, transport, and treat, store, or dispose of hazardous waste. RCRAInfo allows RCRA program staff to track the notification, permit, compliance, and corrective action activities required under RCRA.

UST:
Facility County Code: 75
Master Agency Id: 24377
Subject Category Code: EQT
Subject Item ID: 2

UST Tank Num: 12943
Tank Status: **Removed**
Install Date: 1-Jan-81
Status Date: 1-Sep-93
Total Capacity: 3000
Number Of Compartments: 1
Gasoline Flag: Yes
Diesal Flag: Not reported
Gashol Flag: Not reported
Kerosen Flag: Not reported
Heating Oil Flag: Not reported
New Used Oil Flag: Not reported
Other Sub: Not reported
Other Description: Not reported
Steel Tank Covered With Asphalt: Yes
Cathodically Protected: Not reported
Epoxy Coated Tank: Not reported
A Composite Of Different Materials: Not reported
Fiberglass Or Plastic: Not reported
Interior Line With Some Material: Not reported

Map ID	Site	Database(s)	EPA ID Number

LANDRY BROTHERS AUTOMOTIVE (Continued) **1004707113**

Dble Wall As Opposed To Single Wall:	Not reported
Outside Lined w/ Polyethylen Jacket:	Not reported
Made Of Concrete:	Not reported
Liner Covering Excavation Hole:	Not reported
Unknown:	Not reported
Other Material:	Not reported
Other Description:	Not reported
Pipe Method Desc:	Not reported

UST Tank Num:	12942
Tank Status:	**Removed**
Install Date:	1-Jan-81
Status Date:	1-Sep-93
Total Capacity:	3000
Number Of Compartments:	1
Gasoline Flag:	Yes
Diesal Flag:	Not reported
Gashol Flag:	Not reported
Kerosen Flag:	Not reported
Heating Oil Flag:	Not reported
New Used Oil Flag:	Not reported
Other Sub:	Not reported
Other Description:	Not reported
Steel Tank Covered With Asphalt:	Yes
Cathodically Protected:	Not reported
Epoxy Coated Tank:	Not reported
A Composite Of Different Materials:	Not reported
Fiberglass Or Plastic:	Not reported
Interior Line With Some Material:	Not reported
Dble Wall As Opposed To Single Wall:	Not reported
Outside Lined w/ Polyethylen Jacket:	Not reported
Made Of Concrete:	Not reported
Liner Covering Excavation Hole:	Not reported
Unknown:	Not reported
Other Material:	Not reported
Other Description:	Not reported
Pipe Method Desc:	Not reported

UST Tank Num:	12944
Tank Status:	**Removed**
Install Date:	1-Jan-81
Status Date:	1-Sep-93
Total Capacity:	3000
Number Of Compartments:	1
Gasoline Flag:	Yes
Diesal Flag:	Not reported
Gashol Flag:	Not reported
Kerosen Flag:	Not reported
Heating Oil Flag:	Not reported
New Used Oil Flag:	Not reported
Other Sub:	Not reported
Other Description:	Not reported
Steel Tank Covered With Asphalt:	Yes
Cathodically Protected:	Not reported
Epoxy Coated Tank:	Not reported

Map ID	Site	Database(s)	EPA ID Number

LANDRY BROTHERS AUTOMOTIVE (Continued) **1004707113**

A Composite Of Different Materials:	Not reported
Fiberglass Or Plastic:	Not reported
Interior Line With Some Material:	Not reported
Dble Wall As Opposed To Single Wall:	Not reported
Outside Lined w/ Polyethylen Jacket:	Not reported
Made Of Concrete:	Not reported
Liner Covering Excavation Hole:	Not reported
Unknown:	Not reported
Other Material:	Not reported
Other Description:	Not reported
Pipe Method Desc:	Not reported

UST Tank Num:	42144
Tank Status:	**Removed**
Install Date:	1-Jan-80
Status Date:	1-Sep-93
Total Capacity:	2000
Number Of Compartments:	1
Gasoline Flag:	Yes
Diesal Flag:	Not reported
Gashol Flag:	Not reported
Kerosen Flag:	Not reported
Heating Oil Flag:	Not reported
New Used Oil Flag:	Not reported
Other Sub:	Not reported
Other Description:	Not reported
Steel Tank Covered With Asphalt:	Yes
Cathodically Protected:	Not reported
Epoxy Coated Tank:	Not reported
A Composite Of Different Materials:	Not reported
Fiberglass Or Plastic:	Not reported
Interior Line With Some Material:	Not reported
Dble Wall As Opposed To Single Wall:	Not reported
Outside Lined w/ Polyethylen Jacket:	Not reported
Made Of Concrete:	Not reported
Liner Covering Excavation Hole:	Not reported
Unknown:	Not reported
Other Material:	Not reported
Other Description:	Not reported
Pipe Method Desc:	Not reported

UST Tank Num:	42143
Tank Status:	**Removed**
Install Date:	1-Jan-80
Status Date:	1-Sep-93
Total Capacity:	3000
Number Of Compartments:	1
Gasoline Flag:	Yes
Diesal Flag:	Not reported
Gashol Flag:	Not reported
Kerosen Flag:	Not reported
Heating Oil Flag:	Not reported
New Used Oil Flag:	Not reported
Other Sub:	Not reported
Other Description:	Not reported

Map ID	Site	Database(s)	EPA ID Number

LANDRY BROTHERS AUTOMOTIVE (Continued) **1004707113**

Steel Tank Covered With Asphalt:	Yes
Cathodically Protected:	Not reported
Epoxy Coated Tank:	Not reported
A Composite Of Different Materials:	Not reported
Fiberglass Or Plastic:	Not reported
Interior Line With Some Material:	Not reported
Dble Wall As Opposed To Single Wall:	Not reported
Outside Lined w/ Polyethylen Jacket:	Not reported
Made Of Concrete:	Not reported
Liner Covering Excavation Hole:	Not reported
Unknown:	Not reported
Other Material:	Not reported
Other Description:	Not reported
Pipe Method Desc:	Not reported

UST Tank Num:	42142
Tank Status:	**Removed**
Install Date:	1-Jan-80
Status Date:	1-Sep-93
Total Capacity:	3000
Number Of Compartments:	1
Gasoline Flag:	Yes
Diesal Flag:	Not reported
Gashol Flag:	Not reported
Kerosen Flag:	Not reported
Heating Oil Flag:	Not reported
New Used Oil Flag:	Not reported
Other Sub:	Not reported
Other Description:	Not reported
Steel Tank Covered With Asphalt:	Yes
Cathodically Protected:	Not reported
Epoxy Coated Tank:	Not reported
A Composite Of Different Materials:	Not reported
Fiberglass Or Plastic:	Not reported
Interior Line With Some Material:	Not reported
Dble Wall As Opposed To Single Wall:	Not reported
Outside Lined w/ Polyethylen Jacket:	Not reported
Made Of Concrete:	Not reported
Liner Covering Excavation Hole:	Not reported
Unknown:	Not reported
Other Material:	Not reported
Other Description:	Not reported
Pipe Method Desc:	Not reported

---

19 **SEACOR MARINE INC** **RCRA-NonGen** **1001025598**
31425 HWY 23 **FINDS** **LAR000007203**
BURAS, LA 70041

RCRA-NonGen:

Date form received by agency:	12/08/2005
Facility name:	SEACOR MARINE INC
Facility address:	31425 HWY 23 BURAS, LA 70041
EPA ID:	LAR000007203
Mailing address:	RICHMOND AVE STE 400 HOUSTON, TX 77082

Map ID	Site	Database(s)	EPA ID Number

SEACOR MARINE INC (Continued) **1001025598**

Contact: CHUCK MCCANN
Contact address: RICHMOND AVE STE 400
HOUSTON, TX 77082
Contact country: US
Contact telephone: (281) 899-4800
Contact email: Not reported
EPA Region: 06
Classification: Non-Generator
Description: Handler: Non-Generators do not presently generate hazardous waste

Owner/Operator Summary:
Owner/operator name: GRAHAM MARINE INC
Owner/operator address: PO BOX 959
BAYOU LA BATRE, AL 36509
Owner/operator country: Not reported
Owner/operator telephone: (334) 824-4136
Legal status: Private
Owner/Operator Type: Owner
Owner/Op start date: 01/01/0001
Owner/Op end date: Not reported

Handler Activities Summary:
U.S. importer of hazardous waste: No
Mixed waste (haz. and radioactive): No
Recycler of hazardous waste: No
Transporter of hazardous waste: Yes
Treater, storer or disposer of HW: No
Underground injection activity: No
On-site burner exemption: No
Furnace exemption: No
Used oil fuel burner: No
Used oil processor: No
User oil refiner: No
Used oil fuel marketer to burner: No
Used oil Specification marketer: No
Used oil transfer facility: No
Used oil transporter: No
Off-site waste receiver: Commercial status unknown

Historical Generators:
Date form received by agency: 09/13/1995
Facility name: SEACOR MARINE INC
Classification: Not a generator, verified

Violation Status: No violations found

FINDS:

Registry ID: 110006028690

Environmental Interest/Information System
RCRAInfo is a national information system that supports the Resource Conservation and Recovery Act (RCRA) program through the tracking of events and activities related to facilities that generate, transport, and treat, store, or dispose of hazardous waste. RCRAInfo allows RCRA program staff to track the notification, permit, compliance, and

Map ID	Site	Database(s)	EPA ID Number
	SEACOR MARINE INC (Continued)		**1001025598**
	corrective action activities required under RCRA.		
20	**31617 HIGHWAY 23** **31617 HIGHWAY 23** **BURAS, LA 70041**	**ERNS**	**2003645458** **N/A**
	Click this hyperlink while viewing on your computer to access additional ERNS detail in the EDR Site Report.		
21	**FRELICH MARINE TRANSP** **32084 HWY 23** **EMPIRE, LA 70050**	**RCRA-NonGen** **FINDS**	**1000987657** **LAR000004192**

RCRA-NonGen:

Date form received by agency:	05/08/1995
Facility name:	FRELICH MARINE TRANSP
Facility address:	32084 HWY 23 EMPIRE, LA 700500759
EPA ID:	LAR000004192
Mailing address:	PO BOX 759 EMPIRE, LA 70050
Contact:	VINCENT FRELICH
Contact address:	PO BOX 759 EMPIRE, LA 70050
Contact country:	US
Contact telephone:	(985) 657-8253
Contact email:	Not reported
EPA Region:	06
Classification:	Non-Generator
Description:	Handler: Non-Generators do not presently generate hazardous waste

Owner/Operator Summary:

Owner/operator name:	VINCENT FRELICH
Owner/operator address:	PO BOX 759 EMPIRE, LA 70050
Owner/operator country:	Not reported
Owner/operator telephone:	(985) 657-8253
Legal status:	Private
Owner/Operator Type:	Owner
Owner/Op start date:	Not reported
Owner/Op end date:	Not reported

Owner/operator name:	VINCENT FRELICH
Owner/operator address:	PO BOX 759 EMPIRE, LA 70050
Owner/operator country:	US
Owner/operator telephone:	(985) 657-8253
Legal status:	Private
Owner/Operator Type:	Operator
Owner/Op start date:	10/19/2006
Owner/Op end date:	Not reported

Map ID	Site	Database(s)	EPA ID Number

FRELICH MARINE TRANSP (Continued) **1000987657**

Handler Activities Summary:

U.S. importer of hazardous waste:	No
Mixed waste (haz. and radioactive):	Unknown
Recycler of hazardous waste:	No
Transporter of hazardous waste:	Yes
Treater, storer or disposer of HW:	No
Underground injection activity:	No
On-site burner exemption:	No
Furnace exemption:	No
Used oil fuel burner:	No
Used oil processor:	No
User oil refiner:	No
Used oil fuel marketer to burner:	No
Used oil Specification marketer:	No
Used oil transfer facility:	No
Used oil transporter:	No
Off-site waste receiver:	Verified to be non-commercial

Violation Status: No violations found

FINDS:

Registry ID: 110006028431

Environmental Interest/Information System

RCRAInfo is a national information system that supports the Resource Conservation and Recovery Act (RCRA) program through the tracking of events and activities related to facilities that generate, transport, and treat, store, or dispose of hazardous waste. RCRAInfo allows RCRA program staff to track the notification, permit, compliance, and corrective action activities required under RCRA.

---

22 **317 ROSE MARIE DRIVE** **ERNS** **2008882195**
317 ROSE MARIE DRIVE **N/A**
EMPIRE, LA

Click this hyperlink while viewing on your computer to access additional ERNS detail in the EDR Site Report.

---

22 **317 ROSE MARIE DRIVE** **ERNS** **2008891685**
317 ROSE MARIE DRIVE **N/A**
PLAQUEMINES (County), LA

Click this hyperlink while viewing on your computer to access additional ERNS detail in the EDR Site Report.

Map ID	Site	Database(s)	EPA ID Number
22	**317 ROSE MARIE DRIVE** **317 ROSE MARIE DRIVE** **EMPIRE, LA**	**ERNS**	**2008891648** **N/A**

Click this hyperlink while viewing on your computer to access additional ERNS detail in the EDR Site Report.

Map ID	Site	Database(s)	EPA ID Number
22	**317 ROSE MARIE DRIVE** **317 ROSE MARIE DRIVE** **EMPIRE, LA**	**ERNS**	**2008890994** **N/A**

Click this hyperlink while viewing on your computer to access additional ERNS detail in the EDR Site Report.

Map ID	Site	Database(s)	EPA ID Number
23	**136 DAYBROOK ROAD** **136 DAYBROOK ROAD** **EMPIRE, LA 70050**	**ERNS**	**2001566320** **N/A**

Click this hyperlink while viewing on your computer to access additional ERNS detail in the EDR Site Report.

Map ID	Site	Database(s)	EPA ID Number
23	**DAYBROOK FISHERIES INC** **136 DAYBROOK LN** **EMPIRE, LA 70050**	**TRIS** **SPILLS** **NPDES**	**1005450754** **70050PTRFSHW**

SPILLS:

Incident Id:	33584
Incident Date:	20-May-00
Incident Status:	**Closed**
Media Desc:	Water
Location Description:	136 Daybrook Rd
Incident Source Name:	Daybrook Fisheries, Inc.
Incident Desc:	s00-2063. Diesel spill due to boating accident -- JP
Parameter:	Diesel
Quantity:	300
Units:	gallons
Other Substance Desc:	Not reported

Incident Id:	116600
Incident Date:	17-Jul-09
Incident Status:	**Closed**
Media Desc:	Air
Location Description:	Daybrook 136 Daybrook Rd Empire
Incident Source Name:	Daybrook Fisheries Inc
Incident Desc:	c09-2423 Daybrook emitting steam from stack with foul odor...jd
Parameter:	Not reported
Quantity:	Not reported
Units:	Not reported
Other Substance Desc:	Not reported

Map ID	Site	Database(s)	EPA ID Number

DAYBROOK FISHERIES INC (Continued) **1005450754**

NPDES:

Facility Id:	17553
Facility Phone:	9856579711
Issued Date:	7/29/2004
Title Description:	LA0003221 Permit
Permit Type Description:	Indiv-Minor Industrial
Program:	Water
Activity Number:	PER19990001

Facility Id:	17553
Facility Phone:	9856579711
Issued Date:	6/26/1994
Title Description:	Fiscal Migration: LA0003221
Permit Type Description:	Not reported
Program:	Water
Activity Number:	PER19990002

FOCUS MAP 19 ORPHAN SUMMARY

City	EDR ID	Site Name	Site Address	Zip	Database(s)
BRAITHWAITE	S108337337	PLAQUEMINES PARISH GOVERNMENT - WOODLAWN OFFICE BU	7163 HIGHWAY 39	70040	NPDES
BRAITHWAITE	U004052193	THE FERRY STOP	3762 HIGHWAY 39	70040	UST
BRAITHWAITE	S108601229	PLAQUEMINES PARISH GOVERNMENT	7163 HWY 39>>WOODLAWN	70040	SPILLS
BRAITHWAITE	S110094766	BAZIL DR DOTD - BURN SITE	BAZIL DR	70040	SWF/LF
BRAITHWAITE	S108337335	PLAQUEMINES PARISH GOVERNMENT - BRAITHWAITE WWTP	E PARK BLVD	70040	NPDES
BURAS	S109561648	PLAQUEMINES PARISH GOVT;;	HWY 11 BALLVIERO LANE	70041	SPILLS
BURAS	1005649749		36694 HWY 11	70041	FINDS, UST
BURAS	1004712881		36192 HWY 11	70041	RCRA-CESQG, FINDS
BURAS	1004707333		37600 HWY 11	70041	RCRA-CESQG, FINDS
BURAS	S106033627	CHARTER FOOD STORE #554	HWY 11	70041	HIST LUST
BURAS	1000214670		37212 HWY 11	70041	RCRA-NonGen, FINDS
BURAS	U003923364	STIPELCOVICH OIL CO	HWY 11 & CAZAZUE	70041	UST
BURAS	U003986914	CIRCLE K #554	35211 HWY 11	70041	UST
BURAS	U003299526	HAPPY LAND FOOD MART	35949 HWY 11	70041	UST
BURAS	1000177810		HWY 23 S	70041	RCRA-LQG, FINDS
BURAS	1004712424		36203 HWY 23 S	70041	RCRA-CESQG, FINDS
BURAS	1007094814		31617 HWY 23	70041	RCRA-SQG
BURAS	S109094360	TRIUMPH QUICK STOP	37040 HIGHWAY 23	70041	LUST
BURAS	S109352810	PPG BORROW PIT - DEBRIS SITE	HWY 23	70041	SWF/LF
BURAS	U004010566	RED MAN PIPE & SUPPLY	36173 HIGHWAY 23	70041	UST
BURAS	U003924753	TRIUMPH QUICK STOP	37040 HIGHWAY 23	70041	UST
BURAS	S108620303	PLAQUEMINES PARISH GOVERNMENT	BOUZON LN	70041	SPILLS
BURAS	U003996402	PLAQUEMINES PARISH COMMISSION - BURAS GAS DISTRIBU	BURAS GAS DISTRIBUTION STA	70041	UST
BURAS	S108853313	PLAQUEMINES PARISH GOVERNMENT	BURAS WASTEWATER PLANT	70041	SPILLS
BURAS	S105201102	LOUISIANA GAS SERVICE CO - BURAS STATION	CORD - LOUISIANAGASSERVICE	70041	SHWS
BURAS	S108618450	PLAQUEMINES PARISH GOVERNMENT/SEVERN TRE SERVICE	DELTA AIR DR	70041	SPILLS
BURAS	S108337965	PLAQUEMINES PARISH GOVERNMENT - BURAS WW	120 EL DORADO	70041	NPDES
BURAS	1011599311	PLAQUEMINES PARISH GOVERNMENT BURAS WASTEWATER TREATMENT PLA	120 ELDORADA DR	70041	ICIS
BURAS	S109153972	PLAQUEMINES PARISH GOVT	120 ELDORADA DR	70041	SPILLS
BURAS	1011549646	PLAQUEMINES PARISH (BURAS STP)	23 LA HWY	70041	ICIS
BURAS	S108622675	PLAQUEMINES PARISH GOVT	23 LIFT STA	70041	SPILLS
BURAS	S105200875	AMOCO PRODUCTION CO	SHELL ISLAND BAY	70041	SHWS
DAVANT	1004714866		13750 HWY 15	70040	RCRA-NonGen, FINDS
DAVANT	S109352809	PLAQUEMINES PARISH DETENTION CENTER BUILDING	110 PRISON RD	70040	SWF/LF
IRONTON	S108334690	PLAQUEMINES PARISH GOVERNMENT - IRONTON OXIDATION	HWY 23	70083	NPDES
MYRTLE GROVE	S109025019	PLAQUEMINES PARISH SHERIFF'S OFFICE	NEAR WHERE CYPRESS INN	70083	SPILLS

FOCUS MAP 19 ORPHAN SUMMARY

City	EDR ID	Site Name	Site Address	Zip	Database(s)
PLAQUEMINES COUNTY	S108619997	PLAQUEMINES PARISH GOVERNMENT	HWY 15 - 1000 FEET NORTH OF DAVANT COMMUNITY CENTE		SPILLS
PLAQUEMINES COUNTY	S110096151	PLAQUEMINES PARISH GOVT LIFT STATION D1	HWY 15 @ HARLEM RD		SPILLS
PLAQUEMINES COUNTY	S108619996	PLAQUEMINES PARISH GOVERNMENT	INTERSECTION OF HWY 23 AND THE INTRACOASTAL CANAL		SPILLS
PLAQUEMINES COUNTY	S108620569	PLAQUEMINES PARISH GOVERNMENT	LIFT STATION #66, HAPPY JACK CAMP SITE		SPILLS
PLAQUEMINES COUNTY	2009906807	8 MILES OUTSIDE OF PLAQUEMINES PARISH	8 MILES OUTSIDE OF PLAQUEMINES PARISH		ERNS
PLAQUEMINES COUNTY	2008906807	8 MILES OUTSIDE OF PLAQUEMINES PARISH	8 MILES OUTSIDE OF PLAQUEMINES PARISH		ERNS
PLAQUEMINES COUNTY	S109960523	PLAQUEMINE PARISH PUMP	PLAQUEMINE PARISH PUMP STATIONS		SPILLS
PLAQUEMINES COUNTY	S109566741	PLAQUEMINES PARISH GOVT.	PLAQUEMINES PARISH GOVT.;SHELL/LIMESTONE ROAD FROM		SPILLS
PLAQUEMINES COUNTY	S108618449	PLAQUEMINES PARISH GOVERNMENT/SEVERN TRE SERVICE	WEST TESSIE LANE, LIFT STATION #19		SPILLS
PLAQUEMINES COUNTY	S108620080	PLAQUEMINES PARISH GOVERNMENT	WEST TESSIE LANE		SPILLS
PORT SULPHUR	S109566535	PLAQUEMINES PARISH AMBULANCE SERVICE	HWY 23 PLAQUEMINESPARISHAMBULANCES	70083	SPILLS
PORT SULPHUR	1004707260		26865 HWY 23	70083	RCRA-CESQG, FINDS
PORT SULPHUR	1004709003		29306 HWY 23	70083	RCRA-CESQG, FINDS
PORT SULPHUR	1004707299		29804 HWY 23	70083	RCRA-CESQG, FINDS
PORT SULPHUR	S105200960	COX BAY COMPRESSOR CO	HWY 23	70083	SHWS
PORT SULPHUR	1004710882		27104 HWY 23	70083	RCRA-CESQG, FINDS
PORT SULPHUR	1000979612		18559 HWY 23	70083	RCRA-CESQG, FINDS
PORT SULPHUR	1000209663		28310 HWY 23	70083	RCRA-SQG
PORT SULPHUR	S109095011	INTERNATIONAL MARINE TERMINALS - MYRTLE GROVE TERM	18559 HWY 23	70083	SWF/LF, NPDES
PORT SULPHUR	1011859982	TESVICH PROPERTY	HWY 23	70083	US BROWNFIELDS
PORT SULPHUR	S107712824	HOMEPLACE PIT- DISPOSAL OF C&D	HWY 23 OFPOWELL LN W	70083	SWF/LF
PORT SULPHUR	S106508631	FREEPORT MCMORAN ENERGY LLC - PORT SULPHL FACILIT	28310 HWY 23	70083	SWF/LF, NPDES
PORT SULPHUR	U001893784	TONY'S GULF	HWY 23	70083	UST
PORT SULPHUR	U003923203	TIDY CAR	29306 HIGHWAY 23	70083	UST
PORT SULPHUR	S108620271	PLAQUEMINES PARISH GOVERNMENT	18 AND 19	70083	SPILLS
PORT SULPHUR	S109563971	PLAQUEMINES PARISH GOVT	180 L DR	70083	SPILLS
PORT SULPHUR	S105201022	FREEPORT PIPELINE CO - PORT SULPHUR OPERATION	FREEPORT PIPELINE PORT SULPHUR CORD	70083	SHWS
PORT SULPHUR	U003924176	SOUTHERN NATURAL GAS - PORT SULPHUR SUB DISTRICT	LA HWY	70083	UST
PORT SULPHUR	1011523388	PLAQUEMINES PARISH GOVERNMENT	180 LEE DR	70083	ICIS
PORT SULPHUR	S109959870	PLAQUEMINES PARISH GOVT	LEE ST	70083	SPILLS
PORT SULPHUR	S108622494	PLAQUEMINES PARISH GOVERNMENT	LIFT STATION # 21 SECOND ST	70083	SPILLS
PORT SULPHUR	S108619012	PLAQUEMINES PARISH GOVERNMENT	PENNY DEE DR	70083	SPILLS
PORT SULPHUR	S109558843	PLAQUEMINES PARISH GOVERNMENT	PLAQUEMINES PARISH GOVERNMENT	70083	SPILLS
PORT SULPHUR	S109960712	PLAQUEMINES PARISH GOVT	PLAQUEMINES PARISH GOVT PORT S CRSE	70083	SPILLS
PORT SULPHUR	S109960420	PLAQUEMINES PARISH GOVT	PLAQUEMINES PARISH GOVT PORT S PL	70083	SPILLS
PORT SULPHUR	S109960287	PLAQUEMINES PARISH GOVERNMENT	PLAQUEMINES PARISH GOVERNMENT CORD	70083	SPILLS
PORT SULPHUR	S109557950	S. PLAQUEMINES HIGH SCHOOL;	PORT SULPHUR	70083	SPILLS
PORT SULPHUR	S109025461	PLAQUEMINES PARISH GOVERNMENT	PORT SULPHUR PLANT	70083	SPILLS
PORT SULPHUR	S108853314	PLAQUEMINES PARISH GOVERNMENT	PORT SULPHUR WASTEWATER PLANT	70083	SPILLS
PORT SULPHUR	U003996403	PLAQUEMINES PARISH COMMISSION - PORT SULPHUR GAS D	PORT SULPHUR GAS DISTRIBUTION STA	70083	UST
PORT SULPHUR	1000433474		6 M PORT SULPHUR S	70083	RCRA-SQG, FINDS

FOCUS MAP 19 ORPHAN SUMMARY

City	EDR ID	Site Name	Site Address	Zip	Database(s)
PORT SULPHUR	S108620316	PLAQUEMINES PARISH GOVERNMENT	500 SOUTH	70083	SPILLS
PORT SULPHUR	1009331897	PLAQUEMINES PARISH BRAITHWAITE WWTP (LAG560117)	STREET	70083	FINDS
PORT SULPHUR	S108618517	PLAQUEMINES PARISH GOVERNMENT/SEVERN TRE SERVICE	W TESSIE LN	70083	SPILLS
PORT SULPHUR	S108620317	PLAQUEMINES PARISH GOVERNMENT	W TESSIE LN	70083	SPILLS
PORT SULPHUR	S108620181	PLAQUEMINES PARISH GOVT	W TESSIE LN	70083	SPILLS
PORT SULPHUR	S109559348	PLAQUEMINES PARISH;	RD THAT GOES TO HAPPY JACK BEFORE	70083	SPILLS
TRIUMPH	S108620241	PLAQUEMINES PARISH GOVERNMENT	HWY	70041	SPILLS
TRIUMPH	S108619311	PLAQUEMINES PARISH GOVERNMENT	RP TRAILER PARK	70041	SPILLS

Focus Map 20



EDR DataMap® - Environmental Atlas

Plaquemines Parish Project

Legend

- Roads
- Major Roads
- Contour Lines
- National Wetlands Inventory
- Waterways
- Railroads
- Study Boundary
- 100-Yr Flood Zones
- Powerlines
- Pipelines
- Fault Lines
- Indian Reservations BIA
- Water
- Superfund Sites
- Federal DOD Sites
- Listed Sites
- Sensitive Receptors

N

0 1/4 1/2

Scale in Miles

Copyright © 2010 EDR, Inc. © 2010 Tele Atlas Rel. 07/2007.

FOCUS MAP 20 ORPHAN SUMMARY

City	EDR ID	Site Name	Site Address	Zip	Database(s)
BRAITHWAITE	S108337337	PLAQUEMINES PARISH GOVERNMENT - WOODLAWN OFFICE BU	7163 HIGHWAY 39	70040	NPDES
BRAITHWAITE	U004052193	THE FERRY STOP	3762 HIGHWAY 39	70040	UST
BRAITHWAITE	S108601229	PLAQUEMINES PARISH GOVERNMENT	7163 HWY 39>>WOODLAWN	70040	SPILLS
BRAITHWAITE	S110094766	BAZIL DR DOTD - BURN SITE	BAZIL DR	70040	SWF/LF
BRAITHWAITE	S108337335	PLAQUEMINES PARISH GOVERNMENT - BRAITHWAITE WWTP	E PARK BLVD	70040	NPDES
DAVANT	1004714866		13750 HWY 15	70040	RCRA-NonGen, FINDS
DAVANT	S109352809	PLAQUEMINES PARISH DETENTION CENTER BUILDING	110 PRISON RD	70040	SWF/LF
PLAQUEMINES COUNTY	S108619997	PLAQUEMINES PARISH GOVERNMENT	HWY 15 - 1000 FEET NORTH OF DAVANT COMMUNITY CENTE		SPILLS
PLAQUEMINES COUNTY	S110096151	PLAQUEMINES PARISH GOVT LIFT STATION D1	HWY 15 @ HARLEM RD		SPILLS
PLAQUEMINES COUNTY	S108619996	PLAQUEMINES PARISH GOVERNMENT	INTERSECTION OF HWY 23 AND THE INTRACOASTAL CANAL		SPILLS
PLAQUEMINES COUNTY	S108620569	PLAQUEMINES PARISH GOVERNMENT	LIFT STATION #66, HAPPY JACK CAMP SITE		SPILLS
PLAQUEMINES COUNTY	2009906807	8 MILES OUTSIDE OF PLAQUEMINES PARISH	8 MILES OUTSIDE OF PLAQUEMINES PARISH		ERNS
PLAQUEMINES COUNTY	2008906807	8 MILES OUTSIDE OF PLAQUEMINES PARISH	8 MILES OUTSIDE OF PLAQUEMINES PARISH		ERNS
PLAQUEMINES COUNTY	S109960523	PLAQUEMINE PARISH PUMP	PLAQUEMINE PARISH PUMP STATIONS		SPILLS
PLAQUEMINES COUNTY	S109566741	PLAQUEMINES PARISH GOVT.	PLAQUEMINES PARISH GOVT.;SHELL/LIMESTONE ROAD FROM		SPILLS
PLAQUEMINES COUNTY	S108618449	PLAQUEMINES PARISH GOVERNMENT/SEVERN TRE SERVICE	WEST TESSIE LANE, LIFT STATION #19		SPILLS
PLAQUEMINES COUNTY	S108620080	PLAQUEMINES PARISH GOVERNMENT	WEST TESSIE LANE		SPILLS

Focus Map 21



EDR DataMap® - Environmental Atlas

Plaquemines Parish Project

Legend

- Roads
- Major Roads
- Contour Lines
- National Wetlands Inventory
- Waterways
- Railroads
- Study Boundary
- 100-Yr Flood Zones
- Powerlines
- Pipelines
- Fault Lines
- Indian Reservations BIA
- Water
- Superfund Sites
- Federal DOD Sites
- Listed Sites
- Sensitive Receptors

N

0 1/4 1/2

Scale in Miles

Copyright © 2010 EDR, Inc. © 2010 Tele Atlas Rel. 07/2007.

FOCUS MAP 21 ORPHAN SUMMARY

City	EDR ID	Site Name	Site Address	Zip	Database(s)
BURAS	S109561648	PLAQUEMINES PARISH GOVT;;	HWY 11 BALLVIERO LANE	70041	SPILLS
BURAS	1005649749		36694 HWY 11	70041	FINDS, UST
BURAS	1004712881		36192 HWY 11	70041	RCRA-CESQG, FINDS
BURAS	1004707333		37600 HWY 11	70041	RCRA-CESQG, FINDS
BURAS	S106033627	CHARTER FOOD STORE #554	HWY 11	70041	HIST LUST
BURAS	1000214670		37212 HWY 11	70041	RCRA-NonGen, FINDS
BURAS	U003923364	STIPELCOVICH OIL CO	HWY 11 & CAZAZUE	70041	UST
BURAS	U003986914	CIRCLE K #554	35211 HWY 11	70041	UST
BURAS	U003299526	HAPPY LAND FOOD MART	35949 HWY 11	70041	UST
BURAS	1000177810		HWY 23 S	70041	RCRA-LQG, FINDS
BURAS	1004712424		36203 HWY 23 S	70041	RCRA-CESQG, FINDS
BURAS	1007094814		31617 HWY 23	70041	RCRA-SQG
BURAS	S109094360	TRIUMPH QUICK STOP	37040 HIGHWAY 23	70041	LUST
BURAS	S109352810	PPG BORROW PIT - DEBRIS SITE	HWY 23	70041	SWF/LF
BURAS	U004010566	RED MAN PIPE & SUPPLY	36173 HIGHWAY 23	70041	UST
BURAS	U003924753	TRIUMPH QUICK STOP	37040 HIGHWAY 23	70041	UST
BURAS	S108620303	PLAQUEMINES PARISH GOVERNMENT	BOUZON LN	70041	SPILLS
BURAS	U003996402	PLAQUEMINES PARISH COMMISSION - BURAS GAS DISTRIBU	BURAS GAS DISTRIBUTION STA	70041	UST
BURAS	S108853313	PLAQUEMINES PARISH GOVERNMENT	BURAS WASTEWATER PLANT	70041	SPILLS
BURAS	S105201102	LOUISIANA GAS SERVICE CO - BURAS STATION	CORD - LOUISIANAGASSERVICE	70041	SHWS
BURAS	S108618450	PLAQUEMINES PARISH GOVERNMENT/SEVERN TRE SERVICE	DELTA AIR DR	70041	SPILLS
BURAS	S108337965	PLAQUEMINES PARISH GOVERNMENT - BURAS WW	120 EL DORADO	70041	NPDES
BURAS	1011599311	PLAQUEMINES PARISH GOVERNMENT BURAS WASTEWATER TREATMENT PLA	120 ELDORADA DR	70041	ICIS
BURAS	S109153972	PLAQUEMINES PARISH GOVT	120 ELDORADA DR	70041	SPILLS
BURAS	1011549646	PLAQUEMINES PARISH (BURAS STP)	23 LA HWY	70041	ICIS
BURAS	S108622675	PLAQUEMINES PARISH GOVT	23 LIFT STA	70041	SPILLS
BURAS	S105200875	AMOCO PRODUCTION CO	SHELL ISLAND BAY	70041	SHWS
IRONTON	S108334690	PLAQUEMINES PARISH GOVERNMENT - IRONTON OXIDATION	HWY 23	70083	NPDES
MYRTLE GROVE	S109025019	PLAQUEMINES PARISH SHERIFF'S OFFICE	NEAR WHERE CYPRESS INN	70083	SPILLS
PLAQUEMINES COUNTY	S108619997	PLAQUEMINES PARISH GOVERNMENT	HWY 15 - 1000 FEET NORTH OF DAVANT COMMUNITY CENTE		SPILLS
PLAQUEMINES COUNTY	S110096151	PLAQUEMINES PARISH GOVT LIFT STATION D1	HWY 15 @ HARLEM RD		SPILLS
PLAQUEMINES COUNTY	S108619996	PLAQUEMINES PARISH GOVERNMENT	INTERSECTION OF HWY 23 AND THE INTRACOASTAL CANAL		SPILLS
PLAQUEMINES COUNTY	S108620569	PLAQUEMINES PARISH GOVERNMENT	LIFT STATION #66, HAPPY JACK CAMP SITE		SPILLS
PLAQUEMINES COUNTY	2009906807	8 MILES OUTSIDE OF PLAQUEMINES PARISH	8 MILES OUTSIDE OF PLAQUEMINES PARISH		ERNS
PLAQUEMINES COUNTY	2008906807	8 MILES OUTSIDE OF PLAQUEMINES PARISH	8 MILES OUTSIDE OF PLAQUEMINES PARISH		ERNS
PLAQUEMINES COUNTY	S109960523	PLAQUEMINE PARISH PUMP	PLAQUEMINE PARISH PUMP STATIONS		SPILLS
PLAQUEMINES COUNTY	S109566741	PLAQUEMINES PARISH GOVT.	PLAQUEMINES PARISH GOVT.;SHELL/LIMESTONE ROAD FROM		SPILLS
PLAQUEMINES COUNTY	S108618449	PLAQUEMINES PARISH GOVERNMENT/SEVERN TRE SERVICE	WEST TESSIE LANE, LIFT STATION #19		SPILLS

FOCUS MAP 21 ORPHAN SUMMARY

City	EDR ID	Site Name	Site Address	Zip	Database(s)
PLAQUEMINES COUNTY	S108620080	PLAQUEMINES PARISH GOVERNMENT	WEST TESSIE LANE		SPILLS
PORT SULPHUR	S109566535	PLAQUEMINES PARISH AMBULANCE SERVICE	HWY 23 PLAQUEMINESPARISHAMBULANCES	70083	SPILLS
PORT SULPHUR	1004707260		26865 HWY 23	70083	RCRA-CESQG, FINDS
PORT SULPHUR	1004709003		29306 HWY 23	70083	RCRA-CESQG, FINDS
PORT SULPHUR	1004707299		29804 HWY 23	70083	RCRA-CESQG, FINDS
PORT SULPHUR	S105200960	COX BAY COMPRESSOR CO	HWY 23	70083	SHWS
PORT SULPHUR	1004710882		27104 HWY 23	70083	RCRA-CESQG, FINDS
PORT SULPHUR	1000979612		18559 HWY 23	70083	RCRA-CESQG, FINDS
PORT SULPHUR	1000209663		28310 HWY 23	70083	RCRA-SQG
PORT SULPHUR	S109095011	INTERNATIONAL MARINE TERMINALS - MYRTLE GROVE TERM	18559 HWY 23	70083	SWF/LF, NPDES
PORT SULPHUR	1011859982	TESVICH PROPERTY	HWY 23	70083	US BROWNFIELDS
PORT SULPHUR	S107712824	HOMEPLACE PIT- DISPOSAL OF C&D	HWY 23 OFPOWELL LN W	70083	SWF/LF
PORT SULPHUR	S106508631	FREEPORT MCMORAN ENERGY LLC - PORT SULPHU FACILIT	28310 HWY 23	70083	SWF/LF, NPDES
PORT SULPHUR	U001893784	TONY'S GULF	HWY 23	70083	UST
PORT SULPHUR	U003923203	TIDY CAR	29306 HIGHWAY 23	70083	UST
PORT SULPHUR	S108620271	PLAQUEMINES PARISH GOVERNMENT	18 AND 19	70083	SPILLS
PORT SULPHUR	S109563971	PLAQUEMINES PARISH GOVT	180 L DR	70083	SPILLS
PORT SULPHUR	S105201022	FREEPORT PIPELINE CO - PORT SULPHUR OPERATION	FREEPORT PIPELINE PORT SULPHUR CORD	70083	SHWS
PORT SULPHUR	U003924176	SOUTHERN NATURAL GAS - PORT SULPHUR SUB DISTRICT	LA HWY	70083	UST
PORT SULPHUR	1011523388	PLAQUEMINES PARISH GOVERNMENT	180 LEE DR	70083	ICIS
PORT SULPHUR	S109959870	PLAQUEMINES PARISH GOVT	LEE ST	70083	SPILLS
PORT SULPHUR	S108622494	PLAQUEMINES PARISH GOVERNMENT	LIFT STATION # 21 SECOND ST	70083	SPILLS
PORT SULPHUR	S108619012	PLAQUEMINES PARISH GOVERNMENT	PENNY DEE DR	70083	SPILLS
PORT SULPHUR	S109558843	PLAQUEMINES PARISH GOVERNMENT	PLAQUEMINES PARISH GOVERNMENT	70083	SPILLS
PORT SULPHUR	S109960712	PLAQUEMINES PARISH GOVT	PLAQUEMINES PARISH GOVT PORT S CRSE	70083	SPILLS
PORT SULPHUR	S109960420	PLAQUEMINES PARISH GOVT	PLAQUEMINES PARISH GOVT PORT S PL	70083	SPILLS
PORT SULPHUR	S109960287	PLAQUEMINES PARISH GOVERNMENT	PLAQUEMINES PARISH GOVERNMENT CORD	70083	SPILLS
PORT SULPHUR	S109557950	S. PLAQUEMINES HIGH SCHOOL;	PORT SULPHUR	70083	SPILLS
PORT SULPHUR	S109025461	PLAQUEMINES PARISH GOVERNMENT	PORT SULPHUR PLANT	70083	SPILLS
PORT SULPHUR	S108853314	PLAQUEMINES PARISH GOVERNMENT	PORT SULPHUR WASTEWATER PLANT	70083	SPILLS
PORT SULPHUR	U003996403	PLAQUEMINES PARISH COMMISSION - PORT SULPHUR GAS D	PORT SULPHUR GAS DISTRIBUTION STA	70083	UST
PORT SULPHUR	S108620316	PLAQUEMINES PARISH GOVERNMENT	500 SOUTH	70083	SPILLS
PORT SULPHUR	1009331897	PLAQUEMINES PARISH BRAITHWAITE WWTP (LAG560117)	STREET	70083	FINDS
PORT SULPHUR	S108618517	PLAQUEMINES PARISH GOVERNMENT/SEVERN TRE SERVICE	W TESSIE LN	70083	SPILLS
PORT SULPHUR	S108620317	PLAQUEMINES PARISH GOVERNMENT	W TESSIE LN	70083	SPILLS
PORT SULPHUR	S108620181	PLAQUEMINES PARISH GOVT	W TESSIE LN	70083	SPILLS
PORT SULPHUR	S109559348	PLAQUEMINES PARISH;	RD THAT GOES TO HAPPY JACK BEFORE	70083	SPILLS
TRIUMPH	S108620241	PLAQUEMINES PARISH GOVERNMENT	HWY	70041	SPILLS
TRIUMPH	S108619311	PLAQUEMINES PARISH GOVERNMENT	RP TRAILER PARK	70041	SPILLS

Focus Map 22

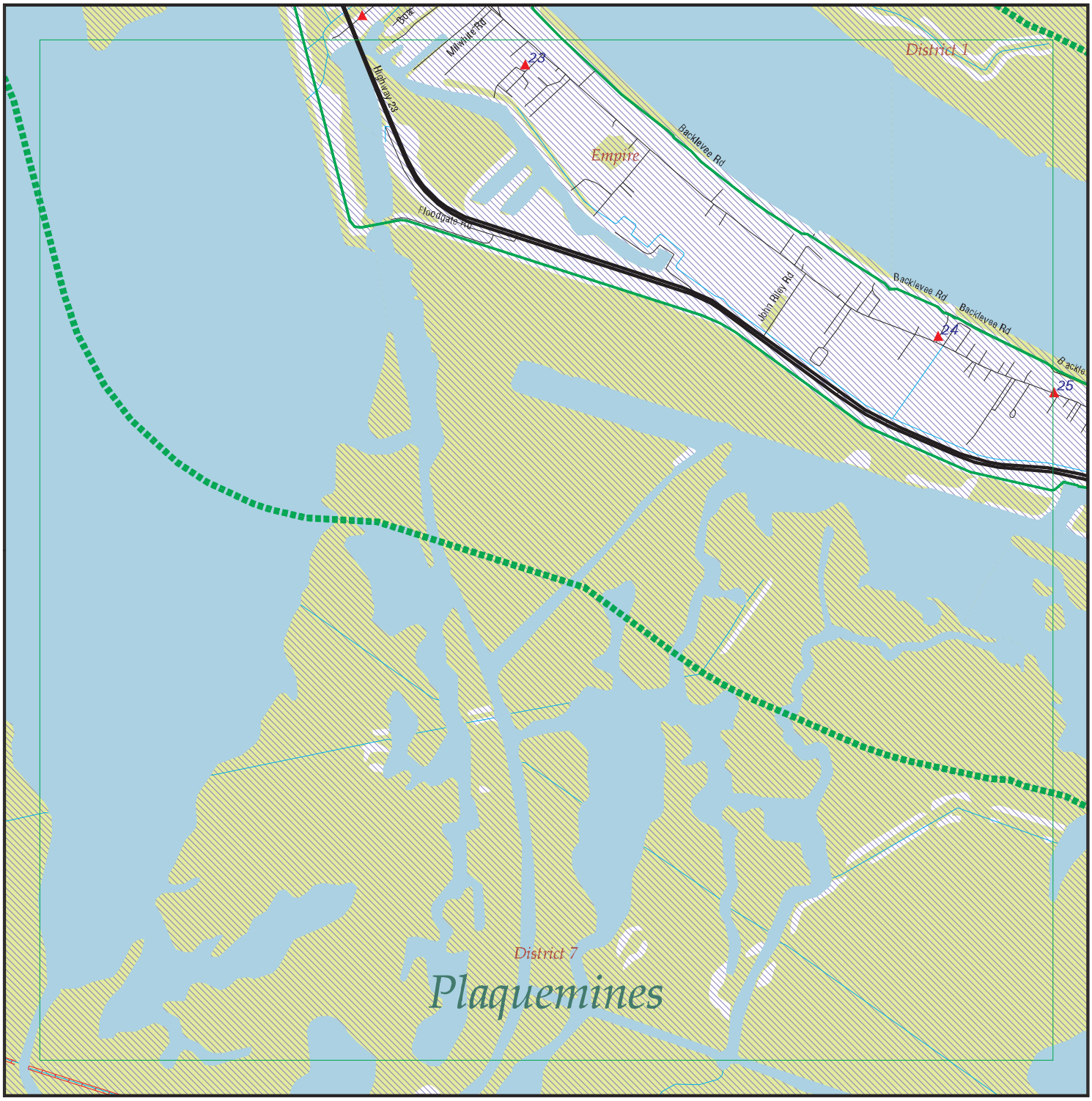

EDR DataMap® - Environmental Atlas

Plaquemines Parish Project

Legend

- Roads
- Major Roads
- Contour Lines
- National Wetlands Inventory
- Waterways
- Railroads
- Study Boundary
- 100-Yr Flood Zones
- Powerlines
- Pipelines
- Fault Lines
- Indian Reservations BIA
- Water
- Superfund Sites
- Federal DOD Sites
- Listed Sites
- Sensitive Receptors

N

0 1/4 1/2

Scale in Miles

Copyright © 2010 EDR, Inc. © 2010 Tele Atlas Rel. 07/2007.

FOCUS MAP 22 SUMMARY

Database	Total Plotted
FEDERAL RECORDS	
NPL	0
Proposed NPL	0
Delisted NPL	0
NPL LIENS	0
CERCLIS	0
CERC-NFRAP	0
LIENS 2	0
CORRACTS	0
RCRA-TSDF	0
RCRA-LQG	0
RCRA-SQG	0
RCRA-CESQG	0
RCRA-NonGen	1
US ENG CONTROLS	0
US INST CONTROL	0
ERNS	5
HMIRS	0
DOT OPS	0
US CDL	0
US BROWNFIELDS	0
DOD	0
FUDS	0
LUCIS	0
CONSENT	0
ROD	0
UMTRA	0
ODI	0
DEBRIS REGION 9	0
MINES	0
TRIS	1
TSCA	0
FTTS	0
HIST FTTS	0
SSTS	0
ICIS	0
PADS	0
MLTS	0
RADINFO	0
FINDS	1
RAATS	0
FEMA UST	0
PCB TRANSFORMER	0
US HIST CDL	0
SCRD DRYCLEANERS	0
COAL ASH EPA	0
COAL ASH DOE	0
FEDERAL FACILITY	0
STATE AND LOCAL RECORDS	
SHWS	0

FOCUS MAP 22 SUMMARY

Database	Total Plotted
SWF/LF	0
DEBRIS	0
AUL	0
UIC	0
SWRCY	0
LUST	0
HIST LUST	0
UST	0
LIENS	0
SPILLS	2
VCP	0
DRYCLEANERS	0
NPDES	1
COAL ASH	0
ASBESTOS	0
TRIBAL RECORDS	
INDIAN RESERV	0
INDIAN ODI	0
INDIAN LUST	0
INDIAN UST	0
INDIAN VCP	0
EDR PROPRIETARY RECORDS	
Manufactured Gas Plants	0

NOTES:

Sites may be listed in more than one database

Map ID	Site	Database(s)	EPA ID Number
22	**317 ROSE MARIE DRIVE** **317 ROSE MARIE DRIVE** **EMPIRE, LA**	**ERNS**	**2008882195** **N/A**

Click this hyperlink while viewing on your computer to access additional ERNS detail in the EDR Site Report.

22	**317 ROSE MARIE DRIVE** **317 ROSE MARIE DRIVE** **PLAQUEMINES (County), LA**	**ERNS**	**2008891685** **N/A**

Click this hyperlink while viewing on your computer to access additional ERNS detail in the EDR Site Report.

22	**317 ROSE MARIE DRIVE** **317 ROSE MARIE DRIVE** **EMPIRE, LA**	**ERNS**	**2008891648** **N/A**

Click this hyperlink while viewing on your computer to access additional ERNS detail in the EDR Site Report.

22	**317 ROSE MARIE DRIVE** **317 ROSE MARIE DRIVE** **EMPIRE, LA**	**ERNS**	**2008890994** **N/A**

Click this hyperlink while viewing on your computer to access additional ERNS detail in the EDR Site Report.

23	**136 DAYBROOK ROAD** **136 DAYBROOK ROAD** **EMPIRE, LA 70050**	**ERNS**	**2001566320** **N/A**

Click this hyperlink while viewing on your computer to access additional ERNS detail in the EDR Site Report.

Map ID	Site	Database(s)	EPA ID Number

23 **DAYBROOK FISHERIES INC** **TRIS 1005450754**
136 DAYBROOK LN **SPILLS 70050PTRFSHW**
EMPIRE, LA 70050 **NPDES**

SPILLS:

Incident Id:	33584
Incident Date:	20-May-00
Incident Status:	**Closed**
Media Desc:	Water
Location Description:	136 Daybrook Rd
Incident Source Name:	Daybrook Fisheries, Inc.
Incident Desc:	s00-2063. Diesel spill due to boating accident -- JP
Parameter:	Diesel
Quantity:	300
Units:	gallons
Other Substance Desc:	Not reported

Incident Id:	116600
Incident Date:	17-Jul-09
Incident Status:	**Closed**
Media Desc:	Air
Location Description:	Daybrook 136 Daybrook Rd Empire
Incident Source Name:	Daybrook Fisheries Inc
Incident Desc:	c09-2423 Daybrook emitting steam from stack with foul odor...jd
Parameter:	Not reported
Quantity:	Not reported
Units:	Not reported
Other Substance Desc:	Not reported

NPDES:

Facility Id:	17553
Facility Phone:	9856579711
Issued Date:	7/29/2004
Title Description:	LA0003221 Permit
Permit Type Description:	Indiv-Minor Industrial
Program:	Water
Activity Number:	PER19990001

Facility Id:	17553
Facility Phone:	9856579711
Issued Date:	6/26/1994
Title Description:	Fiscal Migration: LA0003221
Permit Type Description:	Not reported
Program:	Water
Activity Number:	PER19990002

---

24 **JASON RAY INC** **RCRA-NonGen 1000337616**
122 E DAZET LANE **FINDS LAD982760134**
BURAS, LA 70041

RCRA-NonGen:

Date form received by agency:	08/11/1989
Facility name:	JASON RAY INC
Facility address:	122 E DAZET LANE BURAS, LA 70041
EPA ID:	LAD982760134
Mailing address:	E DAZET LANE BURAS, LA 70041
Contact:	JOYCE-D FRUGIA

Map ID	Site	Database(s)	EPA ID Number

JASON RAY INC (Continued) **1000337616**

Contact address: 122 E DAZET LANE
BURAS, LA 70041
Contact country: US
Contact telephone: (985) 657-7928
Contact email: Not reported
EPA Region: 06
Classification: Non-Generator
Description: Handler: Non-Generators do not presently generate hazardous waste

Owner/Operator Summary:
Owner/operator name: JOYCE D FRUGIA
Owner/operator address: 122 E DAZET LANE
BURAS, LA 70041
Owner/operator country: Not reported
Owner/operator telephone: (000) 000-0000
Legal status: Private
Owner/Operator Type: Owner
Owner/Op start date: Not reported
Owner/Op end date: Not reported

Handler Activities Summary:
U.S. importer of hazardous waste: No
Mixed waste (haz. and radioactive): Unknown
Recycler of hazardous waste: No
Transporter of hazardous waste: Yes
Treater, storer or disposer of HW: No
Underground injection activity: No
On-site burner exemption: No
Furnace exemption: No
Used oil fuel burner: No
Used oil processor: No
User oil refiner: No
Used oil fuel marketer to burner: No
Used oil Specification marketer: No
Used oil transfer facility: No
Used oil transporter: No
Off-site waste receiver: Verified to be non-commercial

Violation Status: No violations found

FINDS:

Registry ID: 110003312521

Environmental Interest/Information System
RCRAInfo is a national information system that supports the Resource Conservation and Recovery Act (RCRA) program through the tracking of events and activities related to facilities that generate, transport, and treat, store, or dispose of hazardous waste. RCRAInfo allows RCRA program staff to track the notification, permit, compliance, and corrective action activities required under RCRA.

Map ID	Site	Database(s)	EPA ID Number
25	**34347 HIGHWAY 11** **BURAS, LA**	**SPILLS**	**S110102811** **N/A**

SPILLS:

Incident Id:	44425
Incident Date:	13-Jul-01
Incident Status:	**Open**
Media Desc:	Air
Location Description:	34347 Highway 11
Incident Source Name:	Not reported
Incident Desc:	c01-2301 Caller stated that a ship is being loaded with crude oil. Vapor is coming from the ship. esg
Parameter:	Not reported
Quantity:	Not reported
Units:	Not reported
Other Substance Desc:	Not reported

FOCUS MAP 22 ORPHAN SUMMARY

City	EDR ID	Site Name	Site Address	Zip	Database(s)
BRAITHWAITE	S108337337	PLAQUEMINES PARISH GOVERNMENT - WOODLAWN OFFICE BU	7163 HIGHWAY 39	70040	NPDES
BRAITHWAITE	U004052193	THE FERRY STOP	3762 HIGHWAY 39	70040	UST
BRAITHWAITE	S108601229	PLAQUEMINES PARISH GOVERNMENT	7163 HWY 39>>WOODLAWN	70040	SPILLS
BRAITHWAITE	S110094766	BAZIL DR DOTD - BURN SITE	BAZIL DR	70040	SWF/LF
BRAITHWAITE	S108337335	PLAQUEMINES PARISH GOVERNMENT - BRAITHWAITE WWTP	E PARK BLVD	70040	NPDES
BURAS	S109561648	PLAQUEMINES PARISH GOVT;;	HWY 11 BALLVIERO LANE	70041	SPILLS
BURAS	1005649749		36694 HWY 11	70041	FINDS, UST
BURAS	1004712881		36192 HWY 11	70041	RCRA-CESQG, FINDS
BURAS	1004707333		37600 HWY 11	70041	RCRA-CESQG, FINDS
BURAS	S106033627	CHARTER FOOD STORE #554	HWY 11	70041	HIST LUST
BURAS	1000214670		37212 HWY 11	70041	RCRA-NonGen, FINDS
BURAS	U003923364	STIPELCOVICH OIL CO	HWY 11 & CAZAZUE	70041	UST
BURAS	U003986914	CIRCLE K #554	35211 HWY 11	70041	UST
BURAS	U003299526	HAPPY LAND FOOD MART	35949 HWY 11	70041	UST
BURAS	1000177810		HWY 23 S	70041	RCRA-LQG, FINDS
BURAS	1004712424		36203 HWY 23 S	70041	RCRA-CESQG, FINDS
BURAS	1007094814		31617 HWY 23	70041	RCRA-SQG
BURAS	S109094360	TRIUMPH QUICK STOP	37040 HIGHWAY 23	70041	LUST
BURAS	S109352810	PPG BORROW PIT - DEBRIS SITE	HWY 23	70041	SWF/LF
BURAS	U004010566	RED MAN PIPE & SUPPLY	36173 HIGHWAY 23	70041	UST
BURAS	U003924753	TRIUMPH QUICK STOP	37040 HIGHWAY 23	70041	UST
BURAS	S108620303	PLAQUEMINES PARISH GOVERNMENT	BOUZON LN	70041	SPILLS
BURAS	U003996402	PLAQUEMINES PARISH COMMISSION - BURAS GAS DISTRIBU	BURAS GAS DISTRIBUTION STA	70041	UST
BURAS	S108853313	PLAQUEMINES PARISH GOVERNMENT	BURAS WASTEWATER PLANT	70041	SPILLS
BURAS	S105201102	LOUISIANA GAS SERVICE CO - BURAS STATION	CORD - LOUISIANAGASSERVICE	70041	SHWS
BURAS	S108618450	PLAQUEMINES PARISH GOVERNMENT/SEVERN TRE SERVICE	DELTA AIR DR	70041	SPILLS
BURAS	S108337965	PLAQUEMINES PARISH GOVERNMENT - BURAS WW	120 EL DORADO	70041	NPDES
BURAS	1011599311	PLAQUEMINES PARISH GOVERNMENT BURAS WASTEWATER TREATMENT PLA	120 ELDORADA DR	70041	ICIS
BURAS	S109153972	PLAQUEMINES PARISH GOVT	120 ELDORADA DR	70041	SPILLS
BURAS	1011549646	PLAQUEMINES PARISH (BURAS STP)	23 LA HWY	70041	ICIS
BURAS	1004707616		LEFT DCNDNG BANK MISS RIVER &	70041	RCRA-LQG, FINDS
BURAS	S108622675	PLAQUEMINES PARISH GOVT	23 LIFT STA	70041	SPILLS
BURAS	S105200875	AMOCO PRODUCTION CO	SHELL ISLAND BAY	70041	SHWS
DAVANT	1004714866		13750 HWY 15	70040	RCRA-NonGen, FINDS
DAVANT	S109352809	PLAQUEMINES PARISH DETENTION CENTER BUILDING	110 PRISON RD	70040	SWF/LF
PLAQUEMINES COUNTY	S108619997	PLAQUEMINES PARISH GOVERNMENT	HWY 15 - 1000 FEET NORTH OF DAVANT COMMUNITY CENTE		SPILLS
PLAQUEMINES COUNTY	S110096151	PLAQUEMINES PARISH GOVT LIFT STATION D1	HWY 15 @ HARLEM RD		SPILLS

FOCUS MAP 22 ORPHAN SUMMARY

City	EDR ID	Site Name	Site Address	Zip	Database(s)
PLAQUEMINES COUNTY	S108619996	PLAQUEMINES PARISH GOVERNMENT	INTERSECTION OF HWY 23 AND THE INTRACOASTAL CANAL		SPILLS
PLAQUEMINES COUNTY	S108620569	PLAQUEMINES PARISH GOVERNMENT	LIFT STATION #66, HAPPY JACK CAMP SITE		SPILLS
PLAQUEMINES COUNTY	2009906807	8 MILES OUTSIDE OF PLAQUEMINES PARISH	8 MILES OUTSIDE OF PLAQUEMINES PARISH		ERNS
PLAQUEMINES COUNTY	2008906807	8 MILES OUTSIDE OF PLAQUEMINES PARISH	8 MILES OUTSIDE OF PLAQUEMINES PARISH		ERNS
PLAQUEMINES COUNTY	S109960523	PLAQUEMINE PARISH PUMP	PLAQUEMINE PARISH PUMP STATIONS		SPILLS
PLAQUEMINES COUNTY	S109566741	PLAQUEMINES PARISH GOVT.	PLAQUEMINES PARISH GOVT.;SHELL/LIMESTONE ROAD FROM		SPILLS
PLAQUEMINES COUNTY	S108618449	PLAQUEMINES PARISH GOVERNMENT/SEVERN TRE SERVICE	WEST TESSIE LANE, LIFT STATION #19		SPILLS
PLAQUEMINES COUNTY	S108620080	PLAQUEMINES PARISH GOVERNMENT	WEST TESSIE LANE		SPILLS
TRIUMPH	S108620241	PLAQUEMINES PARISH GOVERNMENT	HWY	70041	SPILLS
TRIUMPH	S108619311	PLAQUEMINES PARISH GOVERNMENT	RP TRAILER PARK	70041	SPILLS

Focus Map 23

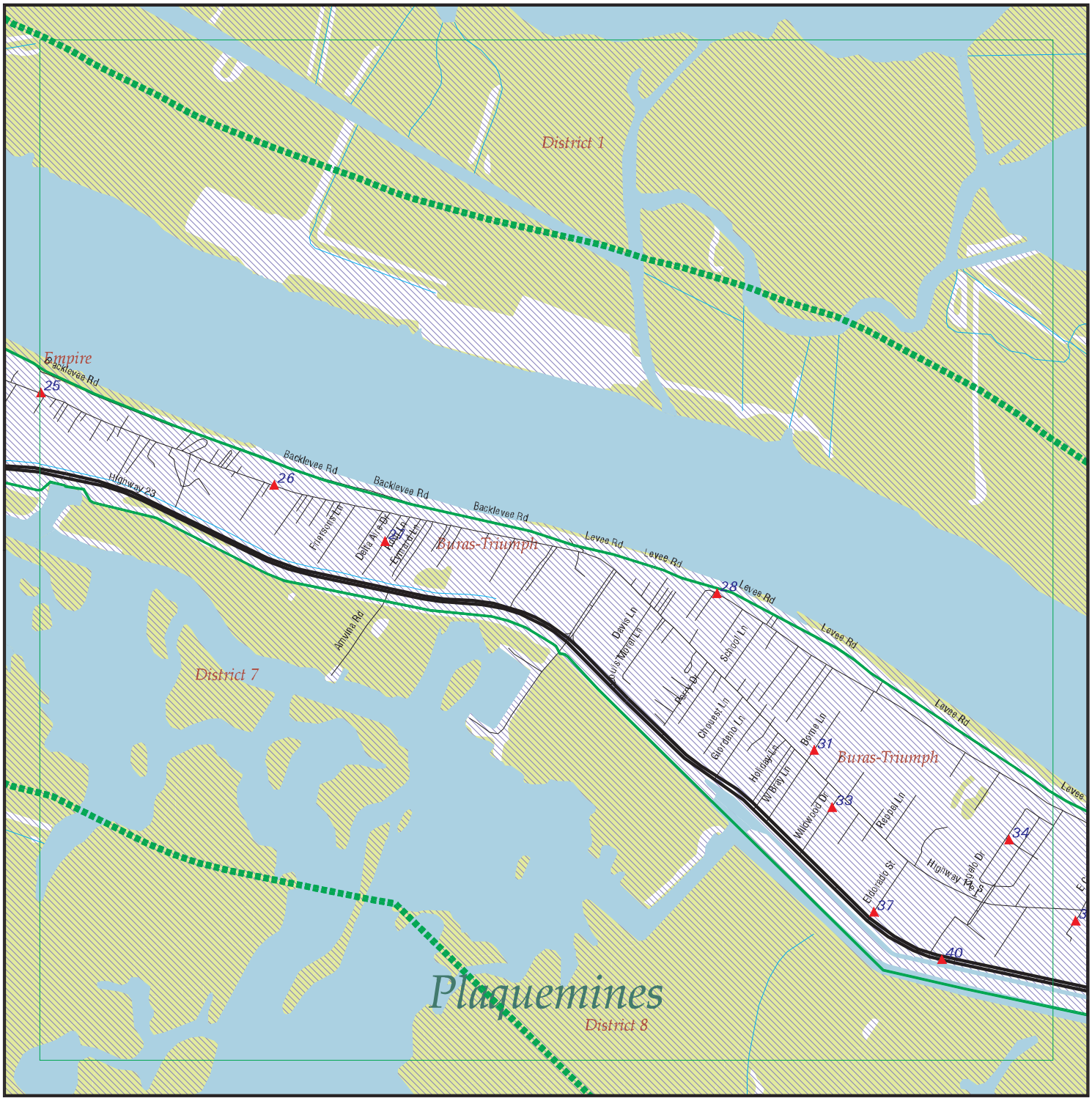

EDR DataMap® - Environmental Atlas

Plaquemines Parish Project

Legend

- Roads
- Major Roads
- Contour Lines
- National Wetlands Inventory
- Waterways
- Railroads
- Study Boundary
- 100-Yr Flood Zones
- Powerlines
- Pipelines
- Fault Lines
- Indian Reservations BIA
- Water
- Superfund Sites
- Federal DOD Sites
- Listed Sites
- Sensitive Receptors

N

0 1/4 1/2

Scale in Miles

Copyright © 2010 EDR, Inc. © 2010 Tele Atlas Rel. 07/2007.

FOCUS MAP 23 SUMMARY

Database	Total Plotted
FEDERAL RECORDS	
NPL	0
Proposed NPL	0
Delisted NPL	0
NPL LIENS	0
CERCLIS	0
CERC-NFRAP	0
LIENS 2	0
CORRACTS	0
RCRA-TSDF	0
RCRA-LQG	0
RCRA-SQG	0
RCRA-CESQG	1
RCRA-NonGen	4
US ENG CONTROLS	0
US INST CONTROL	0
ERNS	4
HMIRS	0
DOT OPS	0
US CDL	0
US BROWNFIELDS	0
DOD	0
FUDS	0
LUCIS	0
CONSENT	0
ROD	0
UMTRA	0
ODI	0
DEBRIS REGION 9	0
MINES	0
TRIS	0
TSCA	0
FTTS	0
HIST FTTS	0
SSTS	0
ICIS	0
PADS	0
MLTS	0
RADINFO	0
FINDS	5
RAATS	0
FEMA UST	0
PCB TRANSFORMER	0
US HIST CDL	0
SCRD DRYCLEANERS	0
COAL ASH EPA	0
COAL ASH DOE	0
FEDERAL FACILITY	0
STATE AND LOCAL RECORDS	
SHWS	0

FOCUS MAP 23 SUMMARY

Database	Total Plotted
SWF/LF	0
DEBRIS	0
AUL	0
UIC	0
SWRCY	0
LUST	0
HIST LUST	0
UST	0
LIENS	0
SPILLS	2
VCP	0
DRYCLEANERS	0
NPDES	1
COAL ASH	0
ASBESTOS	0

TRIBAL RECORDS

INDIAN RESERV	0
INDIAN ODI	0
INDIAN LUST	0
INDIAN UST	0
INDIAN VCP	0

EDR PROPRIETARY RECORDS

Manufactured Gas Plants	0

NOTES:

Sites may be listed in more than one database

Map ID	Site	Database(s)	EPA ID Number
25	**34347 HIGHWAY 11** **BURAS, LA**	**SPILLS**	**S110102811** **N/A**

SPILLS:

Incident Id:	44425
Incident Date:	13-Jul-01
Incident Status:	**Open**
Media Desc:	Air
Location Description:	34347 Highway 11
Incident Source Name:	Not reported
Incident Desc:	c01-2301 Caller stated that a ship is being loaded with crude oil. Vapor is coming from the ship. esg
Parameter:	Not reported
Quantity:	Not reported
Units:	Not reported
Other Substance Desc:	Not reported

Map ID	Site	Database(s)	EPA ID Number
26	**BURAS MEDICAL SVCS** **1300 HWY 11 S** **BURAS, LA 70041**	**RCRA-NonGen** **FINDS**	**1000157502** **LAD981907850**

RCRA-NonGen:

Date form received by agency:	08/11/2009
Facility name:	BURAS MEDICAL SVCS
Facility address:	1300 HWY 11 S BURAS, LA 70041
EPA ID:	LAD981907850
Mailing address:	HWY 11 S BURAS, LA 70041
Contact:	B-D JORDAN
Contact address:	HWY 11 S BURAS, LA 70041
Contact country:	US
Contact telephone:	(985) 657-9244
Contact email:	Not reported
EPA Region:	06
Classification:	Non-Generator
Description:	Handler: Non-Generators do not presently generate hazardous waste

Owner/Operator Summary:

Owner/operator name:	SERIO JOSEPH R MD
Owner/operator address:	1300 HWY 11 S BURAS, LA 70041
Owner/operator country:	US
Owner/operator telephone:	(000) 000-0000
Legal status:	Private
Owner/Operator Type:	Operator
Owner/Op start date:	01/01/2001
Owner/Op end date:	Not reported

Owner/operator name:	SERIO JOSEPH R MD
Owner/operator address:	1300 HWY 11 S BURAS, LA 70041
Owner/operator country:	Not reported
Owner/operator telephone:	(000) 000-0000
Legal status:	Private
Owner/Operator Type:	Owner
Owner/Op start date:	01/01/0001

Map ID	Site	Database(s)	EPA ID Number

BURAS MEDICAL SVCS (Continued) **1000157502**

Owner/Op end date: Not reported

Handler Activities Summary:
U.S. importer of hazardous waste: No
Mixed waste (haz. and radioactive): No
Recycler of hazardous waste: No
Transporter of hazardous waste: No
Treater, storer or disposer of HW: No
Underground injection activity: No
On-site burner exemption: No
Furnace exemption: No
Used oil fuel burner: No
Used oil processor: No
User oil refiner: No
Used oil fuel marketer to burner: No
Used oil Specification marketer: No
Used oil transfer facility: No
Used oil transporter: No
Off-site waste receiver: Commercial status unknown

Universal Waste Summary:
Waste type: Batteries
Accumulated waste on-site: No
Generated waste on-site: Not reported

Waste type: Lamps
Accumulated waste on-site: No
Generated waste on-site: Not reported

Waste type: Pesticides
Accumulated waste on-site: No
Generated waste on-site: Not reported

Waste type: Thermostats
Accumulated waste on-site: No
Generated waste on-site: Not reported

Waste type: A
Accumulated waste on-site: No
Generated waste on-site: No

Waste type: E
Accumulated waste on-site: No
Generated waste on-site: No

Waste type: I
Accumulated waste on-site: No
Generated waste on-site: No

Historical Generators:
Date form received by agency: 03/09/1987
Facility name: BURAS MEDICAL SVCS
Classification: Large Quantity Generator

Hazardous Waste Summary:

Map ID	Site	Database(s)	EPA ID Number

BURAS MEDICAL SVCS (Continued) **1000157502**

Waste code: D011
Waste name: SILVER

Violation Status: No violations found

FINDS:

Registry ID: 110006023098

Environmental Interest/Information System
RCRAInfo is a national information system that supports the Resource Conservation and Recovery Act (RCRA) program through the tracking of events and activities related to facilities that generate, transport, and treat, store, or dispose of hazardous waste. RCRAInfo allows RCRA program staff to track the notification, permit, compliance, and corrective action activities required under RCRA.

---

27 **SPILLS** **S108593229**
189 DELTA AIRE DR **N/A**
BURAS, LA

SPILLS:
Incident Id: 67332
Incident Date: 21-Jan-04
Incident Status: Referred to Enforcement
Media Desc: Water
Location Description: 189 Delta Aire Dr.
Incident Source Name: Plaquemines Parish Government - Buras WWTP
Incident Desc: s04-0226 sewage back up col
Parameter: Not reported
Quantity: Not reported
Units: Not reported
Other Substance Desc: Not reported

---

28 **ERNS** **99625860**
1080 BURAS RIVER ROAD **N/A**
1080 BURAS RIVER ROAD
BURAS, LA 70041

Click this hyperlink while viewing on your computer to access additional ERNS detail in the EDR Site Report.

---

31 **RCRA-NonGen** **1000304178**
OWEN BORNE SR & JR BOAT SVC INC **FINDS** **LAD047759667**
127 BORNE LANE
BURAS, LA 70041

RCRA-NonGen:
Date form received by agency: 09/21/1989
Facility name: OWEN BORNE SR & JR BOAT SVC INC
Facility address: 127 BORNE LANE
BURAS, LA 70041
EPA ID: LAD047759667
Mailing address: BORNE LANE

Map ID	Site	Database(s)	EPA ID Number

OWEN BORNE SR & JR BOAT SVC INC (Continued) **1000304178**

BURAS, LA 70041
Contact: ELAINE BORNE
Contact address: 127 BORNE LANE
BURAS, LA 70041
Contact country: US
Contact telephone: (985) 657-8490
Contact email: Not reported
EPA Region: 06
Classification: Non-Generator
Description: Handler: Non-Generators do not presently generate hazardous waste

Owner/Operator Summary:
Owner/operator name: ELAINE BORNE & DORA BORNE
Owner/operator address: 127 BORNE LN
BURAS, LA 70041
Owner/operator country: Not reported
Owner/operator telephone: (000) 000-0000
Legal status: Private
Owner/Operator Type: Owner
Owner/Op start date: Not reported
Owner/Op end date: Not reported

Handler Activities Summary:
U.S. importer of hazardous waste: No
Mixed waste (haz. and radioactive): Unknown
Recycler of hazardous waste: No
Transporter of hazardous waste: Yes
Treater, storer or disposer of HW: No
Underground injection activity: No
On-site burner exemption: No
Furnace exemption: No
Used oil fuel burner: No
Used oil processor: No
User oil refiner: No
Used oil fuel marketer to burner: No
Used oil Specification marketer: No
Used oil transfer facility: No
Used oil transporter: No
Off-site waste receiver: Verified to be non-commercial

Violation Status: No violations found

FINDS:

Registry ID: 110003273760

Environmental Interest/Information System
RCRAInfo is a national information system that supports the Resource Conservation and Recovery Act (RCRA) program through the tracking of events and activities related to facilities that generate, transport, and treat, store, or dispose of hazardous waste. RCRAInfo allows RCRA program staff to track the notification, permit, compliance, and corrective action activities required under RCRA.

Map ID	Site	Database(s)	EPA ID Number
33	**KENS BOAT RENTAL INC** **122 WILDWOOD DR** **BURAS, LA 70041**	**RCRA-NonGen** **FINDS**	**1000374071** **LAD982563306**

RCRA-NonGen:

Date form received by agency:	02/21/1989
Facility name:	KENS BOAT RENTAL INC
Facility address:	122 WILDWOOD DR BURAS, LA 70041
EPA ID:	LAD982563306
Mailing address:	PO BOX 1019 BURAS, LA 70041
Contact:	KENNETH LEBOEUF
Contact address:	PO BOX 1019 BURAS, LA 70041
Contact country:	US
Contact telephone:	(985) 657-9869
Contact email:	Not reported
EPA Region:	06
Classification:	Non-Generator
Description:	Handler: Non-Generators do not presently generate hazardous waste

Owner/Operator Summary:

Owner/operator name:	PAUL & KENNETH LEBOEUF
Owner/operator address:	122 WILDWOOD DR BURAS, LA 70041
Owner/operator country:	Not reported
Owner/operator telephone:	(000) 000-0000
Legal status:	Private
Owner/Operator Type:	Owner
Owner/Op start date:	01/01/0001
Owner/Op end date:	Not reported

Handler Activities Summary:

U.S. importer of hazardous waste:	No
Mixed waste (haz. and radioactive):	Unknown
Recycler of hazardous waste:	No
Transporter of hazardous waste:	Yes
Treater, storer or disposer of HW:	No
Underground injection activity:	No
On-site burner exemption:	No
Furnace exemption:	No
Used oil fuel burner:	No
Used oil processor:	No
User oil refiner:	No
Used oil fuel marketer to burner:	No
Used oil Specification marketer:	No
Used oil transfer facility:	No
Used oil transporter:	No
Off-site waste receiver:	Verified to be non-commercial

Violation Status: No violations found

FINDS:

Registry ID: 110003311853

Environmental Interest/Information System
RCRAInfo is a national information system that supports the Resource

Map ID	Site	Database(s)	EPA ID Number

KENS BOAT RENTAL INC (Continued) **1000374071**

Conservation and Recovery Act (RCRA) program through the tracking of events and activities related to facilities that generate, transport, and treat, store, or dispose of hazardous waste. RCRAInfo allows RCRA program staff to track the notification, permit, compliance, and corrective action activities required under RCRA.

---

34 **CVITANOVIC BOAT SVC INC** **RCRA-NonGen** **1000396207**
104 VALENCIA DR **FINDS** **LAD985169903**
BURAS, LA 70041

RCRA-NonGen:

Date form received by agency:	07/23/2004
Facility name:	CVITANOVIC BOAT SVC INC
Facility address:	104 VALENCIA DR BURAS, LA 70041
EPA ID:	LAD985169903
Mailing address:	PO BOX 209 EMPIRE EMPIRE, LA 70050
Contact:	STANISLAV CVITANOVIC
Contact address:	PO BOX 209 EMPIRE EMPIRE, LA 70050
Contact country:	US
Contact telephone:	(504) 392-9515
Contact email:	Not reported
EPA Region:	06
Classification:	Non-Generator
Description:	Handler: Non-Generators do not presently generate hazardous waste

Owner/Operator Summary:

Owner/operator name:	STANISLAV CVITANOVIC
Owner/operator address:	104 VALENCIA DR BURAS, LA 70041
Owner/operator country:	Not reported
Owner/operator telephone:	(000) 000-0000
Legal status:	Private
Owner/Operator Type:	Owner
Owner/Op start date:	01/01/0001
Owner/Op end date:	Not reported

Handler Activities Summary:

U.S. importer of hazardous waste:	No
Mixed waste (haz. and radioactive):	No
Recycler of hazardous waste:	No
Transporter of hazardous waste:	Yes
Treater, storer or disposer of HW:	No
Underground injection activity:	No
On-site burner exemption:	No
Furnace exemption:	No
Used oil fuel burner:	No
Used oil processor:	No
User oil refiner:	No
Used oil fuel marketer to burner:	No
Used oil Specification marketer:	No
Used oil transfer facility:	No
Used oil transporter:	No
Off-site waste receiver:	Commercial status unknown

Map ID	Site	Database(s)	EPA ID Number

CVITANOVIC BOAT SVC INC (Continued) **1000396207**

Historical Generators:
Date form received by agency: 10/20/1989
Facility name: CVITANOVIC BOAT SVC INC
Site name: CVITANOVIE BOAT SVC INC
Classification: Not a generator, verified

Violation Status: No violations found

FINDS:

Registry ID: 110003312843

Environmental Interest/Information System
RCRAInfo is a national information system that supports the Resource Conservation and Recovery Act (RCRA) program through the tracking of events and activities related to facilities that generate, transport, and treat, store, or dispose of hazardous waste. RCRAInfo allows RCRA program staff to track the notification, permit, compliance, and corrective action activities required under RCRA.

---

37 **PLAQUEMINES PARISH GOVERNMENT - BURAS WWTP** **NPDES** **S108337965**
120 ELDORADO ST **N/A**
BURAS, LA 70041

NPDES:
Facility Id: 4673
Facility Phone: 5043924177
Issued Date: 12/1/2007
Title Description: LA0044041 Permit
Permit Type Description: Indiv-Minor-Sanitary
Program: Water
Activity Number: PER20070001

Facility Id: 4673
Facility Phone: 5043924177
Issued Date: 7/5/2001
Title Description: LA0044041 Permit
Permit Type Description: Indiv-Major-Sanitary
Program: Water
Activity Number: PER19990002

---

38 **PHILIPPE LOGAGLIO MD** **RCRA-CESQG** **1004709346**
133 CRAN ST **FINDS** **LAD981913015**
BURAS, LA 70041

RCRA-CESQG:
Date form received by agency: 04/28/1987
Facility name: PHILIPPE LOGAGLIO MD
Facility address: 133 CRAN ST
BURAS, LA 70041
EPA ID: LAD981913015
Mailing address: PO BOX 7086
BURAS, LA 70041
Contact: SALLY LOGAGLIO
Contact address: PO BOX 7086

Map ID	Site	Database(s)	EPA ID Number

PHILIPPE LOGAGLIO MD (Continued) **1004709346**

BURAS, LA 70041
Contact country: US
Contact telephone: (985) 657-5424
Contact email: Not reported
EPA Region: 06
Classification: Conditionally Exempt Small Quantity Generator
Description: Handler: generates 100 kg or less of hazardous waste per calendar month, and accumulates 1000 kg or less of hazardous waste at any time; or generates 1 kg or less of acutely hazardous waste per calendar month, and accumulates at any time: 1 kg or less of acutely hazardous waste; or 100 kg or less of any residue or contaminated soil, waste or other debris resulting from the cleanup of a spill, into or on any land or water, of acutely hazardous waste; or generates 100 kg or less of any residue or contaminated soil, waste or other debris resulting from the cleanup of a spill, into or on any land or water, of acutely hazardous waste during any calendar month, and accumulates at any time: 1 kg or less of acutely hazardous waste; or 100 kg or less of any residue or contaminated soil, waste or other debris resulting from the cleanup of a spill, into or on any land or water, of acutely hazardous waste

Owner/Operator Summary:
Owner/operator name: PHILIPPE J. LOGAGLIO
Owner/operator address: PO BOX 7086
BURAS, LA 70041
Owner/operator country: Not reported
Owner/operator telephone: (985) 657-5424
Legal status: Private
Owner/Operator Type: Owner
Owner/Op start date: 01/01/0001
Owner/Op end date: Not reported

Handler Activities Summary:
U.S. importer of hazardous waste: No
Mixed waste (haz. and radioactive): Unknown
Recycler of hazardous waste: No
Transporter of hazardous waste: No
Treater, storer or disposer of HW: No
Underground injection activity: No
On-site burner exemption: No
Furnace exemption: No
Used oil fuel burner: No
Used oil processor: No
User oil refiner: No
Used oil fuel marketer to burner: No
Used oil Specification marketer: No
Used oil transfer facility: No
Used oil transporter: No
Off-site waste receiver: Verified to be non-commercial

Hazardous Waste Summary:
Waste code: D011
Waste name: SILVER

Violation Status: No violations found

Map ID	Site	Database(s)	EPA ID Number
	PHILIPPE LOGAGLIO MD (Continued)		**1004709346**

FINDS:

Registry ID: 110003305511

Environmental Interest/Information System
RCRAInfo is a national information system that supports the Resource Conservation and Recovery Act (RCRA) program through the tracking of events and activities related to facilities that generate, transport, and treat, store, or dispose of hazardous waste. RCRAInfo allows RCRA program staff to track the notification, permit, compliance, and corrective action activities required under RCRA.

40	**1551 HIGHWAY 23** **1551 HIGHWAY 23** **BELLE CHASSE, LA 0**	**ERNS**	**2000549745** **N/A**

Click this hyperlink while viewing on your computer to access additional ERNS detail in the EDR Site Report.

40	**1551 HIGHWAY 23 SOUTH** **1551 HIGHWAY 23 SOUTH** **BELL CHASSE, LA**	**ERNS**	**2005601832** **N/A**

Click this hyperlink while viewing on your computer to access additional ERNS detail in the EDR Site Report.

40	**1551 HIGHWAY 23 SOUTH** **1551 HIGHWAY 23 SOUTH** **BELL CHASSE, LA**	**ERNS**	**2005613372** **N/A**

Click this hyperlink while viewing on your computer to access additional ERNS detail in the EDR Site Report.

FOCUS MAP 23 ORPHAN SUMMARY

City	EDR ID	Site Name	Site Address	Zip	Database(s)
BRAITHWAITE	S108337337	PLAQUEMINES PARISH GOVERNMENT - WOODLAWN OFFICE BU	7163 HIGHWAY 39	70040	NPDES
BRAITHWAITE	U004052193	THE FERRY STOP	3762 HIGHWAY 39	70040	UST
BRAITHWAITE	S108601229	PLAQUEMINES PARISH GOVERNMENT	7163 HWY 39>>WOODLAWN	70040	SPILLS
BRAITHWAITE	S110094766	BAZIL DR DOTD - BURN SITE	BAZIL DR	70040	SWF/LF
BRAITHWAITE	S108337335	PLAQUEMINES PARISH GOVERNMENT - BRAITHWAITE WWTP	E PARK BLVD	70040	NPDES
BURAS	S109561648	PLAQUEMINES PARISH GOVT;;	HWY 11 BALLVIERO LANE	70041	SPILLS
BURAS	1005649749		36694 HWY 11	70041	FINDS, UST
BURAS	1004712881		36192 HWY 11	70041	RCRA-CESQG, FINDS
BURAS	1004707333		37600 HWY 11	70041	RCRA-CESQG, FINDS
BURAS	S106033627	CHARTER FOOD STORE #554	HWY 11	70041	HIST LUST
BURAS	1000214670		37212 HWY 11	70041	RCRA-NonGen, FINDS
BURAS	U003923364	STIPELCOVICH OIL CO	HWY 11 & CAZAZUE	70041	UST
BURAS	U003986914	CIRCLE K #554	35211 HWY 11	70041	UST
BURAS	U003299526	HAPPY LAND FOOD MART	35949 HWY 11	70041	UST
BURAS	1000177810		HWY 23 S	70041	RCRA-LQG, FINDS
BURAS	1004712424		36203 HWY 23 S	70041	RCRA-CESQG, FINDS
BURAS	1007094814		31617 HWY 23	70041	RCRA-SQG
BURAS	S109094360	TRIUMPH QUICK STOP	37040 HIGHWAY 23	70041	LUST
BURAS	S109352810	PPG BORROW PIT - DEBRIS SITE	HWY 23	70041	SWF/LF
BURAS	U004010566	RED MAN PIPE & SUPPLY	36173 HIGHWAY 23	70041	UST
BURAS	U003924753	TRIUMPH QUICK STOP	37040 HIGHWAY 23	70041	UST
BURAS	S108620303	PLAQUEMINES PARISH GOVERNMENT	BOUZON LN	70041	SPILLS
BURAS	U003996402	PLAQUEMINES PARISH COMMISSION - BURAS GAS DISTRIBU	BURAS GAS DISTRIBUTION STA	70041	UST
BURAS	S108853313	PLAQUEMINES PARISH GOVERNMENT	BURAS WASTEWATER PLANT	70041	SPILLS
BURAS	1000227266		BURAS AREA	70041	RCRA-NonGen, FINDS
BURAS	S105201102	LOUISIANA GAS SERVICE CO - BURAS STATION	CORD - LOUISIANAGASSERVICE	70041	SHWS
BURAS	S108618450	PLAQUEMINES PARISH GOVERNMENT/SEVERN TRE SERVICE	DELTA AIR DR	70041	SPILLS
BURAS	1011599311	PLAQUEMINES PARISH GOVERNMENT BURAS WASTEWATER TREATMENT PLA	120 ELDORADA DR	70041	ICIS
BURAS	S109153972	PLAQUEMINES PARISH GOVT	120 ELDORADA DR	70041	SPILLS
BURAS	1011549646	PLAQUEMINES PARISH (BURAS STP)	23 LA HWY	70041	ICIS
BURAS	S108622675	PLAQUEMINES PARISH GOVT	23 LIFT STA	70041	SPILLS
BURAS	S105200875	AMOCO PRODUCTION CO	SHELL ISLAND BAY	70041	SHWS
DAVANT	1004714866		13750 HWY 15	70040	RCRA-NonGen, FINDS
DAVANT	S109352809	PLAQUEMINES PARISH DETENTION CENTER BUILDING	110 PRISON RD	70040	SWF/LF
PLAQUEMINES COUNTY	S108619997	PLAQUEMINES PARISH GOVERNMENT	HWY 15 - 1000 FEET NORTH OF DAVANT COMMUNITY CENTE		SPILLS
PLAQUEMINES COUNTY	S110096151	PLAQUEMINES PARISH GOVT LIFT STATION D1	HWY 15 @ HARLEM RD		SPILLS
PLAQUEMINES COUNTY	S108619996	PLAQUEMINES PARISH GOVERNMENT	INTERSECTION OF HWY 23 AND THE INTRACOASTAL CANAL		SPILLS

FOCUS MAP 23 ORPHAN SUMMARY

City	EDR ID	Site Name	Site Address	Zip	Database(s)
PLAQUEMINES COUNTY	S108620569	PLAQUEMINES PARISH GOVERNMENT	LIFT STATION #66, HAPPY JACK CAMP SITE		SPILLS
PLAQUEMINES COUNTY	2009906807	8 MILES OUTSIDE OF PLAQUEMINES PARISH	8 MILES OUTSIDE OF PLAQUEMINES PARISH		ERNS
PLAQUEMINES COUNTY	2008906807	8 MILES OUTSIDE OF PLAQUEMINES PARISH	8 MILES OUTSIDE OF PLAQUEMINES PARISH		ERNS
PLAQUEMINES COUNTY	S109960523	PLAQUEMINE PARISH PUMP	PLAQUEMINE PARISH PUMP STATIONS		SPILLS
PLAQUEMINES COUNTY	S109566741	PLAQUEMINES PARISH GOVT.	PLAQUEMINES PARISH GOVT.;SHELL/LIMESTONE ROAD FROM		SPILLS
PLAQUEMINES COUNTY	S108618449	PLAQUEMINES PARISH GOVERNMENT/SEVERN TRE SERVICE	WEST TESSIE LANE, LIFT STATION #19		SPILLS
PLAQUEMINES COUNTY	S108620080	PLAQUEMINES PARISH GOVERNMENT	WEST TESSIE LANE		SPILLS
TRIUMPH	S108620241	PLAQUEMINES PARISH GOVERNMENT	HWY	70041	SPILLS
TRIUMPH	S108619311	PLAQUEMINES PARISH GOVERNMENT	RP TRAILER PARK	70041	SPILLS

Focus Map 24

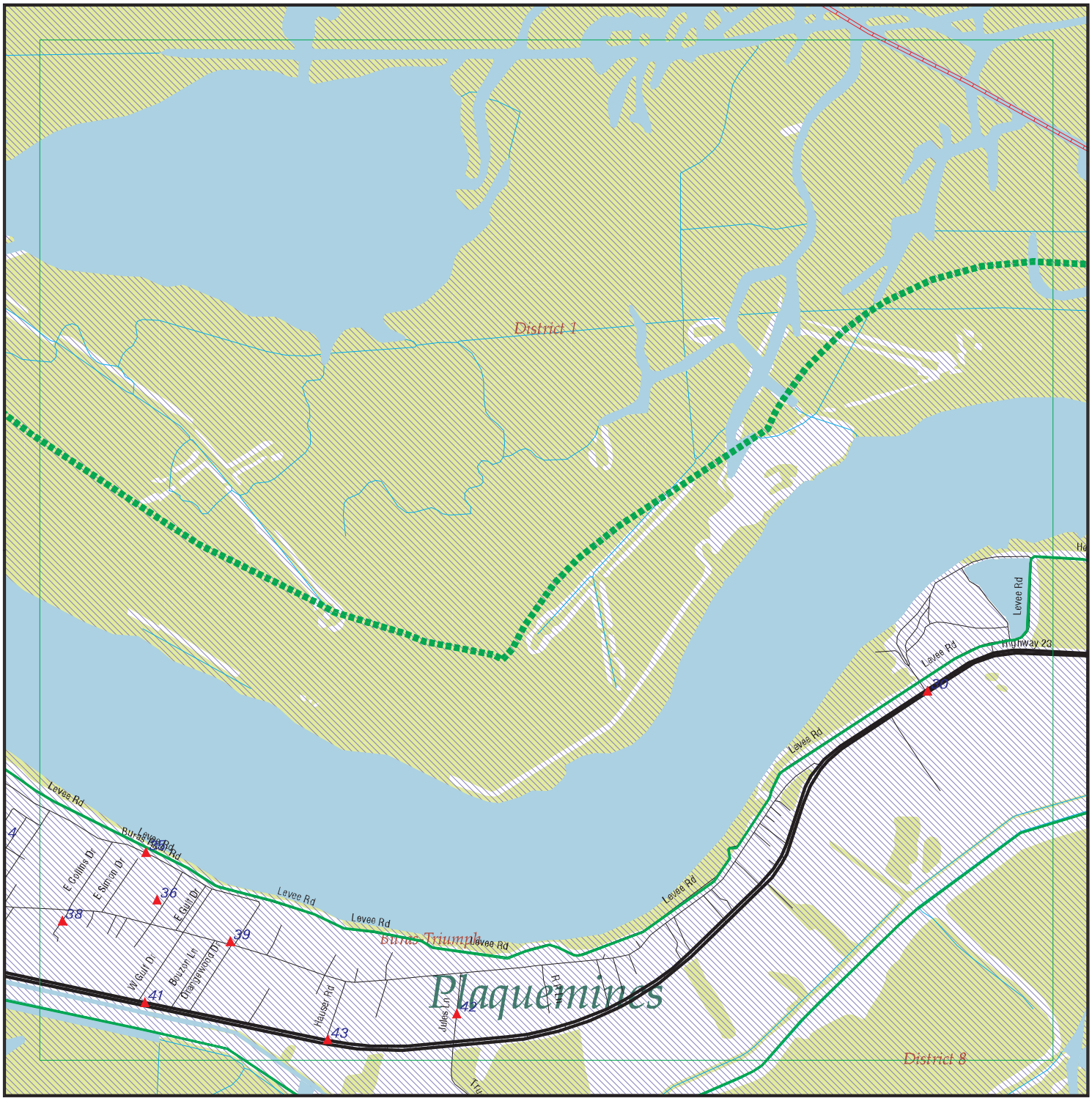

EDR DataMap® - Environmental Atlas

Plaquemines Parish Project

Legend

- Roads
- Major Roads
- Contour Lines
- National Wetlands Inventory
- Waterways
- Railroads
- Study Boundary
- 100-Yr Flood Zones
- Powerlines
- Pipelines
- Fault Lines
- Indian Reservations BIA
- Water
- Superfund Sites
- Federal DOD Sites
- Listed Sites
- Sensitive Receptors

Copyright © 2010 EDR, Inc. © 2010 Tele Atlas Rel. 07/2007.

0 1/4 1/2

Scale in Miles

N

FOCUS MAP 24 SUMMARY

Database	Total Plotted
FEDERAL RECORDS	
NPL	0
Proposed NPL	0
Delisted NPL	0
NPL LIENS	0
CERCLIS	0
CERC-NFRAP	0
LIENS 2	0
CORRACTS	0
RCRA-TSDF	0
RCRA-LQG	0
RCRA-SQG	0
RCRA-CESQG	4
RCRA-NonGen	2
US ENG CONTROLS	0
US INST CONTROL	0
ERNS	2
HMIRS	0
DOT OPS	0
US CDL	0
US BROWNFIELDS	0
DOD	0
FUDS	0
LUCIS	0
CONSENT	0
ROD	0
UMTRA	0
ODI	0
DEBRIS REGION 9	0
MINES	0
TRIS	0
TSCA	0
FTTS	0
HIST FTTS	0
SSTS	0
ICIS	0
PADS	0
MLTS	0
RADINFO	0
FINDS	7
RAATS	0
FEMA UST	0
PCB TRANSFORMER	0
US HIST CDL	0
SCRD DRYCLEANERS	0
COAL ASH EPA	0
COAL ASH DOE	0
FEDERAL FACILITY	0
STATE AND LOCAL RECORDS	
SHWS	0

FOCUS MAP 24 SUMMARY

Database	Total Plotted
SWF/LF	0
DEBRIS	0
AUL	0
UIC	0
SWRCY	0
LUST	0
HIST LUST	0
UST	0
LIENS	0
SPILLS	0
VCP	0
DRYCLEANERS	0
NPDES	2
COAL ASH	0
ASBESTOS	0

TRIBAL RECORDS

INDIAN RESERV	0
INDIAN ODI	0
INDIAN LUST	0
INDIAN UST	0
INDIAN VCP	0

EDR PROPRIETARY RECORDS

Manufactured Gas Plants	0

NOTES:

Sites may be listed in more than one database

Map ID	Site	Database(s)	EPA ID Number
30	**MARINE SPILL RESPONSE CORP** **100 HERBERT HARVEY LN** **BURAS, LA 70041**	**RCRA-CESQG** **FINDS**	**1004713302** **LAR000009779**

RCRA-CESQG:

Date form received by agency:	10/09/2003
Facility name:	MARINE SPILL RESPONSE CORP
Facility address:	100 HERBERT HARVEY LN FORT JACKSON BURAS, LA 70041
EPA ID:	LAR000009779
Mailing address:	PO BOX 4870 LAKE CHARLES, LA 706064870
Contact:	DANIEL J LEBLANC
Contact address:	PO BOX 4870 LAKE CHARLES, LA 706064870
Contact country:	US
Contact telephone:	(337) 475-6409
Contact email:	Not reported
EPA Region:	06
Classification:	Conditionally Exempt Small Quantity Generator
Description:	Handler: generates 100 kg or less of hazardous waste per calendar month, and accumulates 1000 kg or less of hazardous waste at any time; or generates 1 kg or less of acutely hazardous waste per calendar month, and accumulates at any time: 1 kg or less of acutely hazardous waste; or 100 kg or less of any residue or contaminated soil, waste or other debris resulting from the cleanup of a spill, into or on any land or water, of acutely hazardous waste; or generates 100 kg or less of any residue or contaminated soil, waste or other debris resulting from the cleanup of a spill, into or on any land or water, of acutely hazardous waste during any calendar month, and accumulates at any time: 1 kg or less of acutely hazardous waste; or 100 kg or less of any residue or contaminated soil, waste or other debris resulting from the cleanup of a spill, into or on any land or water, of acutely hazardous waste

Owner/Operator Summary:

Owner/operator name:	MARINE SPILL RESPONSE CORP
Owner/operator address:	Not reported Not reported
Owner/operator country:	Not reported
Owner/operator telephone:	Not reported
Legal status:	Private
Owner/Operator Type:	Operator
Owner/Op start date:	06/14/1994
Owner/Op end date:	Not reported
Owner/operator name:	PLAQ PORT HARBOR & TERM DIST
Owner/operator address:	EDNA LAFRANCE BLDG RT1-BOX 206 BRAITHWAITE, LA 70040
Owner/operator country:	Not reported
Owner/operator telephone:	(504) 682-0081
Legal status:	County
Owner/Operator Type:	Owner
Owner/Op start date:	01/01/0001
Owner/Op end date:	Not reported

Handler Activities Summary:

Map ID	Site	Database(s)	EPA ID Number

MARINE SPILL RESPONSE CORP (Continued) **1004713302**

U.S. importer of hazardous waste: No
Mixed waste (haz. and radioactive): No
Recycler of hazardous waste: No
Transporter of hazardous waste: No
Treater, storer or disposer of HW: No
Underground injection activity: No
On-site burner exemption: No
Furnace exemption: No
Used oil fuel burner: No
Used oil processor: No
User oil refiner: No
Used oil fuel marketer to burner: No
Used oil Specification marketer: No
Used oil transfer facility: No
Used oil transporter: No
Off-site waste receiver: Commercial status unknown

Historical Generators:
Date form received by agency: 12/11/1995
Facility name: MARINE SPILL RESPONSE CORP
Classification: Conditionally Exempt Small Quantity Generator

Hazardous Waste Summary:
Waste code: D001
Waste name: IGNITABLE HAZARDOUS WASTES ARE THOSE WASTES WHICH HAVE A FLASHPOINT OF LESS THAN 140 DEGREES FAHRENHEIT AS DETERMINED BY A PENSKY-MARTENS CLOSED CUP FLASH POINT TESTER. ANOTHER METHOD OF DETERMINING THE FLASH POINT OF A WASTE IS TO REVIEW THE MATERIAL SAFETY DATA SHEET, WHICH CAN BE OBTAINED FROM THE MANUFACTURER OR DISTRIBUTOR OF THE MATERIAL. LACQUER THINNER IS AN EXAMPLE OF A COMMONLY USED SOLVENT WHICH WOULD BE CONSIDERED AS IGNITABLE HAZARDOUS WASTE.

Waste code: D002
Waste name: A WASTE WHICH HAS A PH OF LESS THAN 2 OR GREATER THAN 12.5 IS CONSIDERED TO BE A CORROSIVE HAZARDOUS WASTE. SODIUM HYDROXIDE, A CAUSTIC SOLUTION WITH A HIGH PH, IS OFTEN USED BY INDUSTRIES TO CLEAN OR DEGREASE PARTS. HYDROCHLORIC ACID, A SOLUTION WITH A LOW PH, IS USED BY MANY INDUSTRIES TO CLEAN METAL PARTS PRIOR TO PAINTING. WHEN THESE CAUSTIC OR ACID SOLUTIONS BECOME CONTAMINATED AND MUST BE DISPOSED, THE WASTE WOULD BE A CORROSIVE HAZARDOUS WASTE.

Waste code: D035
Waste name: METHYL ETHYL KETONE

Violation Status: No violations found

FINDS:

Registry ID: 110003351774

Environmental Interest/Information System
RCRAInfo is a national information system that supports the Resource Conservation and Recovery Act (RCRA) program through the tracking of events and activities related to facilities that generate, transport, and treat, store, or dispose of hazardous waste. RCRAInfo allows RCRA program staff to track the notification, permit, compliance, and corrective action activities required under RCRA.

Map ID	Site	Database(s)	EPA ID Number
30	**100 HERBERT HARVEY DR DOCK MISSISSIPPI RIVER RM 19.1** **100 HERBERT HARVEY DR DOCK MISSISSIPPI RIVER RM 19.1** **BURAS, LA 70041**	**ERNS** 	**98427088** **N/A**

Click this hyperlink while viewing on your computer to access additional ERNS detail in the EDR Site Report.

Map ID	Site	Database(s)	EPA ID Number
35	**JOSHUA'S MARINA INC** **309 BURAS BOAT HARBOR RD** **BURAS, LA 70041**	**NPDES**	**S108338065** **N/A**

NPDES:

Facility Id:	51837
Facility Phone:	9856577632
Issued Date:	11/20/2002
Title Description:	LAG531053
Permit Type Description:	Gen-LAG53-Sanitary Class I
Program:	Water
Activity Number:	GEN20020001

Facility Id:	51837
Facility Phone:	9856577632
Issued Date:	1/25/2008
Title Description:	Renewed Coverage
Permit Type Description:	Gen-LAG53-Sanitary Class I
Program:	Water
Activity Number:	GEN20080001

Facility Id:	51837
Facility Phone:	9856577632
Issued Date:	3/29/2000
Title Description:	LAG531053 Permit
Permit Type Description:	Gen-LAG53-Sanitary Class I
Program:	Water
Activity Number:	GEN19960001

Map ID	Site	Database(s)	EPA ID Number
36	**SUPREME TOWING CO INC** **36786 HWY 11 S** **BURAS, LA 70041**	**RCRA-NonGen** **FINDS**	**1000355787** **LAD982564015**

RCRA-NonGen:

Date form received by agency:	03/10/1989
Facility name:	SUPREME TOWING CO INC
Facility address:	36786 HWY 11 S BURAS, LA 700414205
EPA ID:	LAD982564015
Mailing address:	ORANGEWOOD DR BURAS, LA 70041
Contact:	GODFREY BARROIS
Contact address:	214 ORANGEWOOD DR BURAS, LA 70041
Contact country:	US
Contact telephone:	(985) 657-9781
Contact email:	Not reported
EPA Region:	06
Classification:	Non-Generator

Map ID	Site	Database(s)	EPA ID Number

SUPREME TOWING CO INC (Continued) **1000355787**

Description: Handler: Non-Generators do not presently generate hazardous waste

Owner/Operator Summary:
Owner/operator name: GODFREY BARROIS
Owner/operator address: 214 ORANGEWOOD DR
BURAS, LA 70041
Owner/operator country: Not reported
Owner/operator telephone: (985) 657-9781
Legal status: Private
Owner/Operator Type: Owner
Owner/Op start date: Not reported
Owner/Op end date: Not reported

Handler Activities Summary:
U.S. importer of hazardous waste: No
Mixed waste (haz. and radioactive): Unknown
Recycler of hazardous waste: No
Transporter of hazardous waste: Yes
Treater, storer or disposer of HW: No
Underground injection activity: No
On-site burner exemption: No
Furnace exemption: No
Used oil fuel burner: No
Used oil processor: No
User oil refiner: No
Used oil fuel marketer to burner: No
Used oil Specification marketer: No
Used oil transfer facility: No
Used oil transporter: No
Off-site waste receiver: Verified to be non-commercial

Hazardous Waste Summary:
Waste code: NONE
Waste name: None

Violation Status: No violations found

FINDS:

Registry ID: 110006023748

Environmental Interest/Information System
RCRAInfo is a national information system that supports the Resource Conservation and Recovery Act (RCRA) program through the tracking of events and activities related to facilities that generate, transport, and treat, store, or dispose of hazardous waste. RCRAInfo allows RCRA program staff to track the notification, permit, compliance, and corrective action activities required under RCRA.

Map ID	Site	Database(s)	EPA ID Number
38	**PHILIPPE LOGAGLIO MD** **133 CRAN ST** **BURAS, LA 70041**	**RCRA-CESQG** **FINDS**	**1004709346** **LAD981913015**

RCRA-CESQG:

Date form received by agency:	04/28/1987
Facility name:	PHILIPPE LOGAGLIO MD
Facility address:	133 CRAN ST BURAS, LA 70041
EPA ID:	LAD981913015
Mailing address:	PO BOX 7086 BURAS, LA 70041
Contact:	SALLY LOGAGLIO
Contact address:	PO BOX 7086 BURAS, LA 70041
Contact country:	US
Contact telephone:	(985) 657-5424
Contact email:	Not reported
EPA Region:	06
Classification:	Conditionally Exempt Small Quantity Generator
Description:	Handler: generates 100 kg or less of hazardous waste per calendar month, and accumulates 1000 kg or less of hazardous waste at any time; or generates 1 kg or less of acutely hazardous waste per calendar month, and accumulates at any time: 1 kg or less of acutely hazardous waste; or 100 kg or less of any residue or contaminated soil, waste or other debris resulting from the cleanup of a spill, into or on any land or water, of acutely hazardous waste; or generates 100 kg or less of any residue or contaminated soil, waste or other debris resulting from the cleanup of a spill, into or on any land or water, of acutely hazardous waste during any calendar month, and accumulates at any time: 1 kg or less of acutely hazardous waste; or 100 kg or less of any residue or contaminated soil, waste or other debris resulting from the cleanup of a spill, into or on any land or water, of acutely hazardous waste

Owner/Operator Summary:

Owner/operator name:	PHILIPPE J. LOGAGLIO
Owner/operator address:	PO BOX 7086 BURAS, LA 70041
Owner/operator country:	Not reported
Owner/operator telephone:	(985) 657-5424
Legal status:	Private
Owner/Operator Type:	Owner
Owner/Op start date:	01/01/0001
Owner/Op end date:	Not reported

Handler Activities Summary:

U.S. importer of hazardous waste:	No
Mixed waste (haz. and radioactive):	Unknown
Recycler of hazardous waste:	No
Transporter of hazardous waste:	No
Treater, storer or disposer of HW:	No
Underground injection activity:	No
On-site burner exemption:	No
Furnace exemption:	No
Used oil fuel burner:	No
Used oil processor:	No
User oil refiner:	No

Map ID	Site	Database(s)	EPA ID Number

PHILIPPE LOGAGLIO MD (Continued) **1004709346**

Used oil fuel marketer to burner: No
Used oil Specification marketer: No
Used oil transfer facility: No
Used oil transporter: No
Off-site waste receiver: Verified to be non-commercial

Hazardous Waste Summary:
Waste code: D011
Waste name: SILVER

Violation Status: No violations found

FINDS:

Registry ID: 110003305511

Environmental Interest/Information System
RCRAInfo is a national information system that supports the Resource Conservation and Recovery Act (RCRA) program through the tracking of events and activities related to facilities that generate, transport, and treat, store, or dispose of hazardous waste. RCRAInfo allows RCRA program staff to track the notification, permit, compliance, and corrective action activities required under RCRA.

---

39 **104 PIPELINE ROAD** **ERNS** **2005632709**
104 PIPELINE ROAD **N/A**
BURAS, LA

Click this hyperlink while viewing on your computer to access additional ERNS detail in the EDR Site Report.

---

39 **CHEVRON PIPE LINE CO - EMPIRE-OSTRICA TERMINAL** **FINDS** **1010227784**
104 PIPELINE RD **N/A**
BURAS, LA 70041

FINDS:

Registry ID: 110029511106

Environmental Interest/Information System
AFS (Aerometric Information Retrieval System (AIRS) Facility Subsystem) replaces the former Compliance Data System (CDS), the National Emission Data System (NEDS), and the Storage and Retrieval of Aerometric Data (SAROAD). AIRS is the national repository for information concerning airborne pollution in the United States. AFS is used to track emissions and compliance data from industrial plants. AFS data are utilized by states to prepare State Implementation Plans to comply with regulatory programs and by EPA as an input for the estimation of total national emissions. AFS is undergoing a major redesign to support facility operating permits required under Title V of the Clean Air Act.

The NEI (National Emissions Inventory) database contains information

Map ID	Site	Database(s)	EPA ID Number

CHEVRON PIPE LINE CO - EMPIRE-OSTRICA TERMINAL (Continued) **1010227784**

on stationary and mobile sources that emit criteria air pollutants and their precursors, as well as hazardous air pollutants (HAPs).

Louisiana Tools for Environmental Management and Protection Organizations (LA-TEMPO) is an Integrated Management System.

---

39 **CHEVRON PIPE LINE CO - EMPIRE-OSTRICA TERMINAL** **NPDES** **S108334876**
104 PIPELINE RD **N/A**
BURAS, LA 70041

NPDES:

Facility Id:	19861
Facility Phone:	2815963640
Issued Date:	8/27/2004
Title Description:	Chevron San. Gen. Permit
Permit Type Description:	Gen-LAG53-Sanitary Class I
Program:	Water
Activity Number:	GEN20040001

Facility Id:	19861
Facility Phone:	2815963640
Issued Date:	2/29/2008
Title Description:	Renewed Coverage
Permit Type Description:	Gen-LAG53-Sanitary Class I
Program:	Water
Activity Number:	GEN20080001

Facility Id:	19861
Facility Phone:	2815963640
Issued Date:	5/4/2009
Title Description:	Modified Permit
Permit Type Description:	Gen-LAG53-Sanitary Class I
Program:	Water
Activity Number:	GEN20080002

---

41 **LP & L BURAS POWER PLANT** **RCRA-NonGen** **1000841465**
805 HWY 23 S **FINDS** **LAD980630164**
BURAS, LA 70041

RCRA-NonGen:

Date form received by agency:	12/30/1981
Facility name:	LP & L BURAS POWER PLANT
Facility address:	805 HWY 23 S BURAS, LA 70041
EPA ID:	LAD980630164
Mailing address:	PO BOX 6008 NEW ORLEANS, LA 70174
Contact:	RED MANHART
Contact address:	PO BOX 6008 NEW ORLEANS, LA 70174
Contact country:	US
Contact telephone:	(504) 363-8719
Contact email:	Not reported
EPA Region:	06
Classification:	Non-Generator

Map ID	Site	Database(s)	EPA ID Number

LP & L BURAS POWER PLANT (Continued) **1000841465**

Description: Handler: Non-Generators do not presently generate hazardous waste

Owner/Operator Summary:
Owner/operator name: UNKNOWN
Owner/operator address: A805 HWY 23 S
BURAS, LA 70041
Owner/operator country: Not reported
Owner/operator telephone: (000) 000-0000
Legal status: Private
Owner/Operator Type: Owner
Owner/Op start date: Not reported
Owner/Op end date: Not reported

Handler Activities Summary:
U.S. importer of hazardous waste: No
Mixed waste (haz. and radioactive): Unknown
Recycler of hazardous waste: No
Transporter of hazardous waste: No
Treater, storer or disposer of HW: No
Underground injection activity: No
On-site burner exemption: No
Furnace exemption: No
Used oil fuel burner: No
Used oil processor: No
User oil refiner: No
Used oil fuel marketer to burner: No
Used oil Specification marketer: No
Used oil transfer facility: No
Used oil transporter: No
Off-site waste receiver: Verified to be non-commercial

Hazardous Waste Summary:
Waste code: D001
Waste name: IGNITABLE HAZARDOUS WASTES ARE THOSE WASTES WHICH HAVE A FLASHPOINT OF LESS THAN 140 DEGREES FAHRENHEIT AS DETERMINED BY A PENSKY-MARTENS CLOSED CUP FLASH POINT TESTER. ANOTHER METHOD OF DETERMINING THE FLASH POINT OF A WASTE IS TO REVIEW THE MATERIAL SAFETY DATA SHEET, WHICH CAN BE OBTAINED FROM THE MANUFACTURER OR DISTRIBUTOR OF THE MATERIAL. LACQUER THINNER IS AN EXAMPLE OF A COMMONLY USED SOLVENT WHICH WOULD BE CONSIDERED AS IGNITABLE HAZARDOUS WASTE.

Waste code: U103
Waste name: DIMETHYL SULFATE

Violation Status: No violations found

FINDS:

Registry ID: 110006021161

Environmental Interest/Information System
RCRAInfo is a national information system that supports the Resource Conservation and Recovery Act (RCRA) program through the tracking of events and activities related to facilities that generate, transport, and treat, store, or dispose of hazardous waste. RCRAInfo allows RCRA program staff to track the notification, permit, compliance, and

Map ID	Site	Database(s)	EPA ID Number
	LP & L BURAS POWER PLANT (Continued)		**1000841465**

corrective action activities required under RCRA.

---

42 **Y & S MARINE INC** **RCRA-CESQG** **1004707571**
183 JULES LANE **FINDS** **LA0000931774**
BURAS, LA 70041

RCRA-CESQG:

Date form received by agency:	01/08/2003
Facility name:	Y & S MARINE INC
Facility address:	183 JULES LANE BURAS, LA 70041
EPA ID:	LA0000931774
Mailing address:	PO BOX 669 BELLE CHASSE, LA 70037
Contact:	E L JR SCOBEL
Contact address:	PO BOX 669 BELLE CHASSE, LA 70037
Contact country:	US
Contact telephone:	(985) 657-7546
Contact email:	Not reported
EPA Region:	06
Classification:	Conditionally Exempt Small Quantity Generator
Description:	Handler: generates 100 kg or less of hazardous waste per calendar month, and accumulates 1000 kg or less of hazardous waste at any time; or generates 1 kg or less of acutely hazardous waste per calendar month, and accumulates at any time: 1 kg or less of acutely hazardous waste; or 100 kg or less of any residue or contaminated soil, waste or other debris resulting from the cleanup of a spill, into or on any land or water, of acutely hazardous waste; or generates 100 kg or less of any residue or contaminated soil, waste or other debris resulting from the cleanup of a spill, into or on any land or water, of acutely hazardous waste during any calendar month, and accumulates at any time: 1 kg or less of acutely hazardous waste; or 100 kg or less of any residue or contaminated soil, waste or other debris resulting from the cleanup of a spill, into or on any land or water, of acutely hazardous waste

Owner/Operator Summary:

Owner/operator name:	EL SCOBEL JR
Owner/operator address:	PO BOX 114 BURAS, LA 70041
Owner/operator country:	US
Owner/operator telephone:	(985) 657-7546
Legal status:	Private
Owner/Operator Type:	Operator
Owner/Op start date:	01/06/2003
Owner/Op end date:	Not reported
Owner/operator name:	E L SCOBEL
Owner/operator address:	PO BOX 114 BURAS, LA 70041
Owner/operator country:	Not reported
Owner/operator telephone:	(985) 657-7546
Legal status:	Private
Owner/Operator Type:	Owner
Owner/Op start date:	01/01/0001

Map ID	Site	Database(s)	EPA ID Number

Y & S MARINE INC (Continued) **1004707571**

Owner/Op end date: Not reported

Handler Activities Summary:
U.S. importer of hazardous waste: No
Mixed waste (haz. and radioactive): No
Recycler of hazardous waste: No
Transporter of hazardous waste: Yes
Treater, storer or disposer of HW: No
Underground injection activity: No
On-site burner exemption: No
Furnace exemption: No
Used oil fuel burner: No
Used oil processor: No
User oil refiner: No
Used oil fuel marketer to burner: No
Used oil Specification marketer: No
Used oil transfer facility: No
Used oil transporter: Yes
Off-site waste receiver: Commercial status unknown

Universal Waste Summary:
Waste type: Batteries
Accumulated waste on-site: No
Generated waste on-site: Not reported

Waste type: Lamps
Accumulated waste on-site: No
Generated waste on-site: Not reported

Waste type: Pesticides
Accumulated waste on-site: No
Generated waste on-site: Not reported

Waste type: Thermostats
Accumulated waste on-site: No
Generated waste on-site: Not reported

Waste type: A
Accumulated waste on-site: No
Generated waste on-site: No

Waste type: E
Accumulated waste on-site: No
Generated waste on-site: No

Waste type: I
Accumulated waste on-site: No
Generated waste on-site: No

Historical Generators:
Date form received by agency: 10/26/1994
Facility name: Y & S MARINE INC
Classification: Conditionally Exempt Small Quantity Generator

Hazardous Waste Summary:

Map ID	Site	Database(s)	EPA ID Number

Y & S MARINE INC (Continued) **1004707571**

Waste code: D002
Waste name: A WASTE WHICH HAS A PH OF LESS THAN 2 OR GREATER THAN 12.5 IS CONSIDERED TO BE A CORROSIVE HAZARDOUS WASTE. SODIUM HYDROXIDE, A CAUSTIC SOLUTION WITH A HIGH PH, IS OFTEN USED BY INDUSTRIES TO CLEAN OR DEGREASE PARTS. HYDROCHLORIC ACID, A SOLUTION WITH A LOW PH, IS USED BY MANY INDUSTRIES TO CLEAN METAL PARTS PRIOR TO PAINTING. WHEN THESE CAUSTIC OR ACID SOLUTIONS BECOME CONTAMINATED AND MUST BE DISPOSED, THE WASTE WOULD BE A CORROSIVE HAZARDOUS WASTE.

Waste code: D003
Waste name: A MATERIAL IS CONSIDERED TO BE A REACTIVE HAZARDOUS WASTE IF IT IS NORMALLY UNSTABLE, REACTS VIOLENTLY WITH WATER, GENERATES TOXIC GASES WHEN EXPOSED TO WATER OR CORROSIVE MATERIALS, OR IF IT IS CAPABLE OF DETONATION OR EXPLOSION WHEN EXPOSED TO HEAT OR A FLAME. ONE EXAMPLE OF SUCH WASTE WOULD BY WASTE GUNPOWDER.

Violation Status: No violations found

FINDS:

Registry ID: 110003264128

Environmental Interest/Information System
RCRAInfo is a national information system that supports the Resource Conservation and Recovery Act (RCRA) program through the tracking of events and activities related to facilities that generate, transport, and treat, store, or dispose of hazardous waste. RCRAInfo allows RCRA program staff to track the notification, permit, compliance, and corrective action activities required under RCRA.

---

43 **PSC INDUSTRIAL OUTSOURCING INC** **RCRA-CESQG 1001196387**
40360 HWY 23 S **FINDS LAR000022301**
BOOTHVILLE, LA 70038

RCRA-CESQG:
Date form received by agency: 06/20/2001
Facility name: PSC INDUSTRIAL OUTSOURCING INC
Facility address: 40360 HWY 23 S
BOOTHVILLE, LA 70038
EPA ID: LAR000022301
Mailing address: PO BOX 397
BOOTHVILLE, LA 70038
Contact: JASON HERPIN
Contact address: 40360 HWY 23 S
BOOTHVILLE, LA 70038
Contact country: US
Contact telephone: (337) 233-4889
Contact email: Not reported
EPA Region: 06
Classification: Conditionally Exempt Small Quantity Generator
Description: Handler: generates 100 kg or less of hazardous waste per calendar month, and accumulates 1000 kg or less of hazardous waste at any time; or generates 1 kg or less of acutely hazardous waste per calendar month, and accumulates at any time: 1 kg or less of acutely hazardous waste; or 100 kg or less of any residue or contaminated soil, waste or other debris resulting from the cleanup of a spill, into or on any land or water, of acutely hazardous waste; or generates 100 kg or less

Map ID	Site	Database(s)	EPA ID Number
	PSC INDUSTRIAL OUTSOURCING INC (Continued)		**1001196387**

of any residue or contaminated soil, waste or other debris resulting from the cleanup of a spill, into or on any land or water, of acutely hazardous waste during any calendar month, and accumulates at any time: 1 kg or less of acutely hazardous waste; or 100 kg or less of any residue or contaminated soil, waste or other debris resulting from the cleanup of a spill, into or on any land or water, of acutely hazardous waste

Owner/Operator Summary:

Owner/operator name:	PSC INDUSTRIAL OUTSOURCING INC
Owner/operator address:	5151 SAN FELIPE STE 600 HOUSTON, TX 77056
Owner/operator country:	Not reported
Owner/operator telephone:	(713) 628-8777
Legal status:	Private
Owner/Operator Type:	Owner
Owner/Op start date:	01/01/0001
Owner/Op end date:	Not reported

Handler Activities Summary:

U.S. importer of hazardous waste:	No
Mixed waste (haz. and radioactive):	Unknown
Recycler of hazardous waste:	No
Transporter of hazardous waste:	Yes
Treater, storer or disposer of HW:	No
Underground injection activity:	No
On-site burner exemption:	No
Furnace exemption:	No
Used oil fuel burner:	No
Used oil processor:	No
User oil refiner:	No
Used oil fuel marketer to burner:	No
Used oil Specification marketer:	No
Used oil transfer facility:	No
Used oil transporter:	No
Off-site waste receiver:	Verified to be non-commercial

Historical Generators:

Date form received by agency:	04/15/1997
Facility name:	PSC INDUSTRIAL OUTSOURCING INC
Classification:	Conditionally Exempt Small Quantity Generator

Hazardous Waste Summary:

Waste code:	D001
Waste name:	IGNITABLE HAZARDOUS WASTES ARE THOSE WASTES WHICH HAVE A FLASHPOINT OF LESS THAN 140 DEGREES FAHRENHEIT AS DETERMINED BY A PENSKY-MARTENS CLOSED CUP FLASH POINT TESTER. ANOTHER METHOD OF DETERMINING THE FLASH POINT OF A WASTE IS TO REVIEW THE MATERIAL SAFETY DATA SHEET, WHICH CAN BE OBTAINED FROM THE MANUFACTURER OR DISTRIBUTOR OF THE MATERIAL. LACQUER THINNER IS AN EXAMPLE OF A COMMONLY USED SOLVENT WHICH WOULD BE CONSIDERED AS IGNITABLE HAZARDOUS WASTE.
Waste code:	D002
Waste name:	A WASTE WHICH HAS A PH OF LESS THAN 2 OR GREATER THAN 12.5 IS CONSIDERED TO BE A CORROSIVE HAZARDOUS WASTE. SODIUM HYDROXIDE, A

Map ID	Site	Database(s)	EPA ID Number

PSC INDUSTRIAL OUTSOURCING INC (Continued) **1001196387**

CAUSTIC SOLUTION WITH A HIGH PH, IS OFTEN USED BY INDUSTRIES TO CLEAN OR DEGREASE PARTS. HYDROCHLORIC ACID, A SOLUTION WITH A LOW PH, IS USED BY MANY INDUSTRIES TO CLEAN METAL PARTS PRIOR TO PAINTING. WHEN THESE CAUSTIC OR ACID SOLUTIONS BECOME CONTAMINATED AND MUST BE DISPOSED, THE WASTE WOULD BE A CORROSIVE HAZARDOUS WASTE.

Violation Status: No violations found

FINDS:

Registry ID: 110006029939

Environmental Interest/Information System

RCRAInfo is a national information system that supports the Resource Conservation and Recovery Act (RCRA) program through the tracking of events and activities related to facilities that generate, transport, and treat, store, or dispose of hazardous waste. RCRAInfo allows RCRA program staff to track the notification, permit, compliance, and corrective action activities required under RCRA.

FOCUS MAP 24 ORPHAN SUMMARY

City	EDR ID	Site Name	Site Address	Zip	Database(s)
BRAITHWAITE	S108337337	PLAQUEMINES PARISH GOVERNMENT - WOODLAWN OFFICE BU	7163 HIGHWAY 39	70040	NPDES
BRAITHWAITE	U004052193	THE FERRY STOP	3762 HIGHWAY 39	70040	UST
BRAITHWAITE	S108601229	PLAQUEMINES PARISH GOVERNMENT	7163 HWY 39>>WOODLAWN	70040	SPILLS
BRAITHWAITE	S110094766	BAZIL DR DOTD - BURN SITE	BAZIL DR	70040	SWF/LF
BRAITHWAITE	S108337335	PLAQUEMINES PARISH GOVERNMENT - BRAITHWAITE WWTP	E PARK BLVD	70040	NPDES
BURAS	S109561648	PLAQUEMINES PARISH GOVT;;	HWY 11 BALLVIERO LANE	70041	SPILLS
BURAS	1005649749		36694 HWY 11	70041	FINDS, UST
BURAS	1004712881		36192 HWY 11	70041	RCRA-CESQG, FINDS
BURAS	1004707333		37600 HWY 11	70041	RCRA-CESQG, FINDS
BURAS	S106033627	CHARTER FOOD STORE #554	HWY 11	70041	HIST LUST
BURAS	1000214670		37212 HWY 11	70041	RCRA-NonGen, FINDS
BURAS	U003923364	STIPELCOVICH OIL CO	HWY 11 & CAZAZUE	70041	UST
BURAS	U003986914	CIRCLE K #554	35211 HWY 11	70041	UST
BURAS	U003299526	HAPPY LAND FOOD MART	35949 HWY 11	70041	UST
BURAS	1000177810		HWY 23 S	70041	RCRA-LQG, FINDS
BURAS	1004712424		36203 HWY 23 S	70041	RCRA-CESQG, FINDS
BURAS	1007094814		31617 HWY 23	70041	RCRA-SQG
BURAS	S109094360	TRIUMPH QUICK STOP	37040 HIGHWAY 23	70041	LUST
BURAS	S109352810	PPG BORROW PIT - DEBRIS SITE	HWY 23	70041	SWF/LF
BURAS	U004010566	RED MAN PIPE & SUPPLY	36173 HIGHWAY 23	70041	UST
BURAS	U003924753	TRIUMPH QUICK STOP	37040 HIGHWAY 23	70041	UST
BURAS	S108620303	PLAQUEMINES PARISH GOVERNMENT	BOUZON LN	70041	SPILLS
BURAS	U003996402	PLAQUEMINES PARISH COMMISSION - BURAS GAS DISTRIBU	BURAS GAS DISTRIBUTION STA	70041	UST
BURAS	S108853313	PLAQUEMINES PARISH GOVERNMENT	BURAS WASTEWATER PLANT	70041	SPILLS
BURAS	1000227266		BURAS AREA	70041	RCRA-NonGen, FINDS
BURAS	S105201102	LOUISIANA GAS SERVICE CO - BURAS STATION	CORD - LOUISIANAGASSERVICE	70041	SHWS
BURAS	S108618450	PLAQUEMINES PARISH GOVERNMENT/SEVERN TRE SERVICE	DELTA AIR DR	70041	SPILLS
BURAS	S108337965	PLAQUEMINES PARISH GOVERNMENT - BURAS WW	120 EL DORADO	70041	NPDES
BURAS	1011599311	PLAQUEMINES PARISH GOVERNMENT BURAS WASTEWATER TREATMENT PLA	120 ELDORADA DR	70041	ICIS
BURAS	S109153972	PLAQUEMINES PARISH GOVT	120 ELDORADA DR	70041	SPILLS
BURAS	1011549646	PLAQUEMINES PARISH (BURAS STP)	23 LA HWY	70041	ICIS
BURAS	S108622675	PLAQUEMINES PARISH GOVT	23 LIFT STA	70041	SPILLS
BURAS	S105200875	AMOCO PRODUCTION CO	SHELL ISLAND BAY	70041	SHWS
DAVANT	1004714866		13750 HWY 15	70040	RCRA-NonGen, FINDS
DAVANT	S109352809	PLAQUEMINES PARISH DETENTION CENTER BUILDING	110 PRISON RD	70040	SWF/LF
PLAQUEMINES COUNTY	S108619997	PLAQUEMINES PARISH GOVERNMENT	HWY 15 - 1000 FEET NORTH OF DAVANT COMMUNITY CENTE		SPILLS
PLAQUEMINES COUNTY	S110096151	PLAQUEMINES PARISH GOVT LIFT STATION D1	HWY 15 @ HARLEM RD		SPILLS

FOCUS MAP 24 ORPHAN SUMMARY

City	EDR ID	Site Name	Site Address	Zip	Database(s)
PLAQUEMINES COUNTY	S108619996	PLAQUEMINES PARISH GOVERNMENT	INTERSECTION OF HWY 23 AND THE INTRACOASTAL CANAL		SPILLS
PLAQUEMINES COUNTY	S108620569	PLAQUEMINES PARISH GOVERNMENT	LIFT STATION #66, HAPPY JACK CAMP SITE		SPILLS
PLAQUEMINES COUNTY	2009906807	8 MILES OUTSIDE OF PLAQUEMINES PARISH	8 MILES OUTSIDE OF PLAQUEMINES PARISH		ERNS
PLAQUEMINES COUNTY	2008906807	8 MILES OUTSIDE OF PLAQUEMINES PARISH	8 MILES OUTSIDE OF PLAQUEMINES PARISH		ERNS
PLAQUEMINES COUNTY	S109960523	PLAQUEMINE PARISH PUMP	PLAQUEMINE PARISH PUMP STATIONS		SPILLS
PLAQUEMINES COUNTY	S109566741	PLAQUEMINES PARISH GOVT.	PLAQUEMINES PARISH GOVT.;SHELL/LIMESTONE ROAD FROM		SPILLS
PLAQUEMINES COUNTY	S108618449	PLAQUEMINES PARISH GOVERNMENT/SEVERN TRE SERVICE	WEST TESSIE LANE, LIFT STATION #19		SPILLS
PLAQUEMINES COUNTY	S108620080	PLAQUEMINES PARISH GOVERNMENT	WEST TESSIE LANE		SPILLS
TRIUMPH	S108620241	PLAQUEMINES PARISH GOVERNMENT	HWY	70041	SPILLS
TRIUMPH	S108619311	PLAQUEMINES PARISH GOVERNMENT	RP TRAILER PARK	70041	SPILLS

Focus Map 25

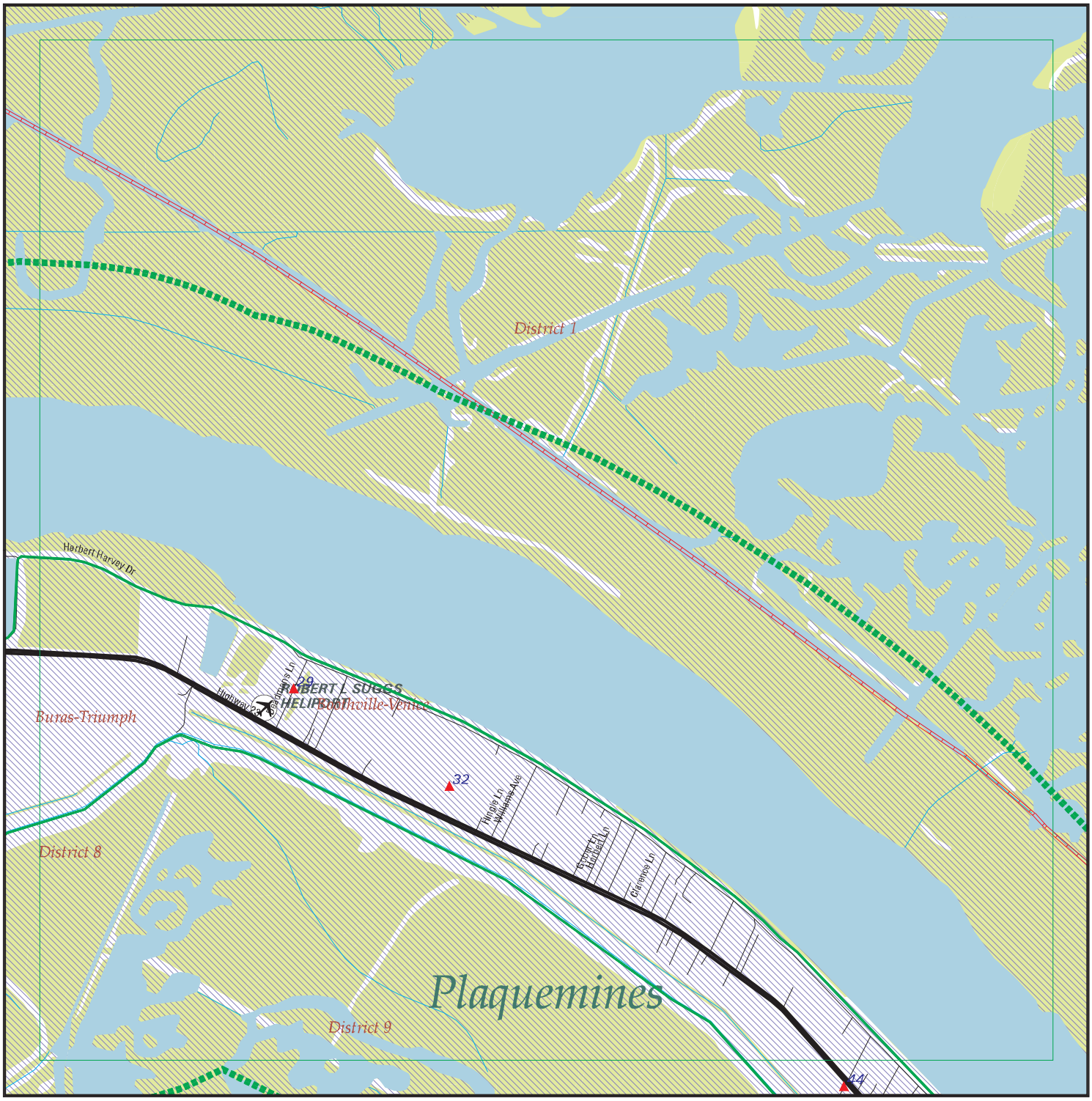
District 1
Harbert Harvey Dr
Highway 23
Buras-Triumph
ROBERT L SUGGS
HELIPORT
Belmont Ln
Belmont Ln
Belmont Ln

FOCUS MAP 25 SUMMARY

Database	Total Plotted
FEDERAL RECORDS	
NPL	0
Proposed NPL	0
Delisted NPL	0
NPL LIENS	0
CERCLIS	0
CERC-NFRAP	0
LIENS 2	0
CORRACTS	0
RCRA-TSDF	0
RCRA-LQG	0
RCRA-SQG	0
RCRA-CESQG	0
RCRA-NonGen	1
US ENG CONTROLS	0
US INST CONTROL	0
ERNS	0
HMIRS	0
DOT OPS	0
US CDL	0
US BROWNFIELDS	0
DOD	0
FUDS	0
LUCIS	0
CONSENT	0
ROD	0
UMTRA	0
ODI	0
DEBRIS REGION 9	0
MINES	0
TRIS	0
TSCA	0
FTTS	0
HIST FTTS	0
SSTS	0
ICIS	0
PADS	0
MLTS	0
RADINFO	0
FINDS	1
RAATS	0
FEMA UST	0
PCB TRANSFORMER	0
US HIST CDL	0
SCRD DRYCLEANERS	0
COAL ASH EPA	0
COAL ASH DOE	0
FEDERAL FACILITY	0
STATE AND LOCAL RECORDS	
SHWS	0

FOCUS MAP 25 SUMMARY

Database	Total Plotted
SWF/LF	0
DEBRIS	0
AUL	0
UIC	0
SWRCY	0
LUST	0
HIST LUST	0
UST	0
LIENS	0
SPILLS	2
VCP	0
DRYCLEANERS	0
NPDES	0
COAL ASH	0
ASBESTOS	0

TRIBAL RECORDS

INDIAN RESERV	0
INDIAN ODI	0
INDIAN LUST	0
INDIAN UST	0
INDIAN VCP	0

EDR PROPRIETARY RECORDS

Manufactured Gas Plants	0

NOTES:

Sites may be listed in more than one database

Map ID	Site	Database(s)	EPA ID Number
29		SPILLS	S110111167
	214 DEAD MANS LANE		N/A
	BURAS, LA		

SPILLS:

Incident Id:	75551
Incident Date:	10-Dec-04
Incident Status:	**Closed**
Media Desc:	Air
Location Description:	214 Dead Mans Lane Buras
Incident Source Name:	Plaquemines Parish
Incident Desc:	c04-3725 Black smoke and fumes from PHI Helicopters making complainant sick. col dwo 12/23/04
Parameter:	Not reported
Quantity:	Not reported
Units:	Not reported
Other Substance Desc:	Not reported

32	**STANN BOAT SVCS INC**	**RCRA-NonGen**	**1000317344**
	HWY 23 S RIVER RD N OF WILLIAM	**FINDS**	**LAD982760092**
	BOOTHVILLE, LA 70038		

RCRA-NonGen:

Date form received by agency:	08/11/1989
Facility name:	STANN BOAT SVCS INC
Facility address:	HWY 23 S RIVER RD N OF WILLIAM BOOTHVILLE, LA 70038
EPA ID:	LAD982760092
Mailing address:	PO BOX 42 BOOTHVILLE BOOTHVILLE, LA 70038
Contact:	STANN MORRIS
Contact address:	PO BOX 42 BOOTHVILLE BOOTHVILLE, LA 70038
Contact country:	US
Contact telephone:	(985) 534-7112
Contact email:	Not reported
EPA Region:	06
Classification:	Non-Generator
Description:	Handler: Non-Generators do not presently generate hazardous waste

Owner/Operator Summary:

Owner/operator name:	STANN MORRIS
Owner/operator address:	HWY 23 S RIVER RD N OF WILLIAM BOOTHVILLE, LA 70038
Owner/operator country:	Not reported
Owner/operator telephone:	(000) 000-0000
Legal status:	Private
Owner/Operator Type:	Owner
Owner/Op start date:	01/01/0001
Owner/Op end date:	Not reported

Handler Activities Summary:

U.S. importer of hazardous waste:	No
Mixed waste (haz. and radioactive):	Unknown
Recycler of hazardous waste:	No
Transporter of hazardous waste:	Yes
Treater, storer or disposer of HW:	No
Underground injection activity:	No
On-site burner exemption:	No

Map ID	Site	Database(s)	EPA ID Number

STANN BOAT SVCS INC (Continued) **1000317344**

Furnace exemption:	No
Used oil fuel burner:	No
Used oil processor:	No
User oil refiner:	No
Used oil fuel marketer to burner:	No
Used oil Specification marketer:	No
Used oil transfer facility:	No
Used oil transporter:	No
Off-site waste receiver:	Verified to be non-commercial

Violation Status: No violations found

FINDS:

Registry ID: 110008389822

Environmental Interest/Information System

RCRAInfo is a national information system that supports the Resource Conservation and Recovery Act (RCRA) program through the tracking of events and activities related to facilities that generate, transport, and treat, store, or dispose of hazardous waste. RCRAInfo allows RCRA program staff to track the notification, permit, compliance, and corrective action activities required under RCRA.

---

44 **FILL-A-SACK** **SPILLS** **S109026056**
113 LION'S CLUB LANE **N/A**
BURAS, LA

SPILLS:

Incident Id:	104174
Incident Date:	6-Mar-08
Incident Status:	**Closed**
Media Desc:	Not reported
Location Description:	Fill-A-Sack 113 Lion's Club Lane Buras
Incident Source Name:	Fill A Sack of Jesuit Bend Inc
Incident Desc:	s08-1142 UST...levels above RECAP...diesel. col
Parameter:	Not reported
Quantity:	Not reported
Units:	Not reported
Other Substance Desc:	Not reported

FOCUS MAP 25 ORPHAN SUMMARY

City	EDR ID	Site Name	Site Address	Zip	Database(s)
BRAITHWAITE	S108337337	PLAQUEMINES PARISH GOVERNMENT - WOODLAWN OFFICE BU	7163 HIGHWAY 39	70040	NPDES
BRAITHWAITE	U004052193	THE FERRY STOP	3762 HIGHWAY 39	70040	UST
BRAITHWAITE	S108601229	PLAQUEMINES PARISH GOVERNMENT	7163 HWY 39>>WOODLAWN	70040	SPILLS
BRAITHWAITE	S110094766	BAZIL DR DOTD - BURN SITE	BAZIL DR	70040	SWF/LF
BRAITHWAITE	S108337335	PLAQUEMINES PARISH GOVERNMENT - BRAITHWAITE WWTP	E PARK BLVD	70040	NPDES
BURAS	S109561648	PLAQUEMINES PARISH GOVT;;	HWY 11 BALLVIERO LANE	70041	SPILLS
BURAS	1005649749		36694 HWY 11	70041	FINDS, UST
BURAS	1004712881		36192 HWY 11	70041	RCRA-CESQG, FINDS
BURAS	1004707333		37600 HWY 11	70041	RCRA-CESQG, FINDS
BURAS	S106033627	CHARTER FOOD STORE #554	HWY 11	70041	HIST LUST
BURAS	1000214670		37212 HWY 11	70041	RCRA-NonGen, FINDS
BURAS	U003923364	STIPELCOVICH OIL CO	HWY 11 & CAZAZUE	70041	UST
BURAS	U003986914	CIRCLE K #554	35211 HWY 11	70041	UST
BURAS	U003299526	HAPPY LAND FOOD MART	35949 HWY 11	70041	UST
BURAS	1000177810		HWY 23 S	70041	RCRA-LQG, FINDS
BURAS	1004712424		36203 HWY 23 S	70041	RCRA-CESQG, FINDS
BURAS	1007094814		31617 HWY 23	70041	RCRA-SQG
BURAS	S109094360	TRIUMPH QUICK STOP	37040 HIGHWAY 23	70041	LUST
BURAS	S109352810	PPG BORROW PIT - DEBRIS SITE	HWY 23	70041	SWF/LF
BURAS	U004010566	RED MAN PIPE & SUPPLY	36173 HIGHWAY 23	70041	UST
BURAS	U003924753	TRIUMPH QUICK STOP	37040 HIGHWAY 23	70041	UST
BURAS	S108620303	PLAQUEMINES PARISH GOVERNMENT	BOUZON LN	70041	SPILLS
BURAS	U003996402	PLAQUEMINES PARISH COMMISSION - BURAS GAS DISTRIBU	BURAS GAS DISTRIBUTION STA	70041	UST
BURAS	S108853313	PLAQUEMINES PARISH GOVERNMENT	BURAS WASTEWATER PLANT	70041	SPILLS
BURAS	S105201102	LOUISIANA GAS SERVICE CO - BURAS STATION	CORD - LOUISIANAGASSERVICE	70041	SHWS
BURAS	S108618450	PLAQUEMINES PARISH GOVERNMENT/SEVERN TRE SERVICE	DELTA AIR DR	70041	SPILLS
BURAS	S108337965	PLAQUEMINES PARISH GOVERNMENT - BURAS WW	120 EL DORADO	70041	NPDES
BURAS	1011599311	PLAQUEMINES PARISH GOVERNMENT BURAS WASTEWATER TREATMENT PLA	120 ELDORADA DR	70041	ICIS
BURAS	S109153972	PLAQUEMINES PARISH GOVT	120 ELDORADA DR	70041	SPILLS
BURAS	1011549646	PLAQUEMINES PARISH (BURAS STP)	23 LA HWY	70041	ICIS
BURAS	S108622675	PLAQUEMINES PARISH GOVT	23 LIFT STA	70041	SPILLS
BURAS	S105200875	AMOCO PRODUCTION CO	SHELL ISLAND BAY	70041	SHWS
DAVANT	1004714866		13750 HWY 15	70040	RCRA-NonGen, FINDS
DAVANT	S109352809	PLAQUEMINES PARISH DETENTION CENTER BUILDING	110 PRISON RD	70040	SWF/LF
PLAQUEMINES COUNTY	S108619997	PLAQUEMINES PARISH GOVERNMENT	HWY 15 - 1000 FEET NORTH OF DAVANT COMMUNITY CENTE		SPILLS
PLAQUEMINES COUNTY	S110096151	PLAQUEMINES PARISH GOVT LIFT STATION D1	HWY 15 @ HARLEM RD		SPILLS
PLAQUEMINES COUNTY	S108619996	PLAQUEMINES PARISH GOVERNMENT	INTERSECTION OF HWY 23 AND THE INTRACOASTAL CANAL		SPILLS

FOCUS MAP 25 ORPHAN SUMMARY

City	EDR ID	Site Name	Site Address	Zip	Database(s)
PLAQUEMINES COUNTY	S108620569	PLAQUEMINES PARISH GOVERNMENT	LIFT STATION #66, HAPPY JACK CAMP SITE		SPILLS
PLAQUEMINES COUNTY	2009906807	8 MILES OUTSIDE OF PLAQUEMINES PARISH	8 MILES OUTSIDE OF PLAQUEMINES PARISH		ERNS
PLAQUEMINES COUNTY	2008906807	8 MILES OUTSIDE OF PLAQUEMINES PARISH	8 MILES OUTSIDE OF PLAQUEMINES PARISH		ERNS
PLAQUEMINES COUNTY	S109960523	PLAQUEMINE PARISH PUMP	PLAQUEMINE PARISH PUMP STATIONS		SPILLS
PLAQUEMINES COUNTY	S109566741	PLAQUEMINES PARISH GOVT.	PLAQUEMINES PARISH GOVT.;SHELL/LIMESTONE ROAD FROM		SPILLS
PLAQUEMINES COUNTY	S108618449	PLAQUEMINES PARISH GOVERNMENT/SEVERN TRE SERVICE	WEST TESSIE LANE, LIFT STATION #19		SPILLS
PLAQUEMINES COUNTY	S108620080	PLAQUEMINES PARISH GOVERNMENT	WEST TESSIE LANE		SPILLS
TRIUMPH	S108620241	PLAQUEMINES PARISH GOVERNMENT	HWY	70041	SPILLS
TRIUMPH	S108619311	PLAQUEMINES PARISH GOVERNMENT	RP TRAILER PARK	70041	SPILLS

Focus Map 26



EDR DataMap® - Environmental Atlas

Plaquemines Parish Project

Legend

- Roads
- Major Roads
- Contour Lines
- National Wetlands Inventory
- Waterways
- Railroads
- Study Boundary
- 100-Yr Flood Zones
- Powerlines
- Pipelines
- Fault Lines
- Indian Reservations BIA
- Water
- Superfund Sites
- Federal DOD Sites
- Listed Sites
- Sensitive Receptors

N

0 1/4 1/2

Scale in Miles

Copyright © 2010 EDR, Inc. © 2010 Tele Atlas Rel. 07/2007.

FOCUS MAP 26 ORPHAN SUMMARY

City	EDR ID	Site Name	Site Address	Zip	Database(s)
BRAITHWAITE	S108337337	PLAQUEMINES PARISH GOVERNMENT - WOODLAWN OFFICE BU	7163 HIGHWAY 39	70040	NPDES
BRAITHWAITE	U004052193	THE FERRY STOP	3762 HIGHWAY 39	70040	UST
BRAITHWAITE	S108601229	PLAQUEMINES PARISH GOVERNMENT	7163 HWY 39>>WOODLAWN	70040	SPILLS
BRAITHWAITE	S110094766	BAZIL DR DOTD - BURN SITE	BAZIL DR	70040	SWF/LF
BRAITHWAITE	S108337335	PLAQUEMINES PARISH GOVERNMENT - BRAITHWAITE WWTP	E PARK BLVD	70040	NPDES
DAVANT	1004714866		13750 HWY 15	70040	RCRA-NonGen, FINDS
DAVANT	S109352809	PLAQUEMINES PARISH DETENTION CENTER BUILDING	110 PRISON RD	70040	SWF/LF
PLAQUEMINES COUNTY	S108619997	PLAQUEMINES PARISH GOVERNMENT	HWY 15 - 1000 FEET NORTH OF DAVANT COMMUNITY CENTE		SPILLS
PLAQUEMINES COUNTY	S110096151	PLAQUEMINES PARISH GOVT LIFT STATION D1	HWY 15 @ HARLEM RD		SPILLS
PLAQUEMINES COUNTY	S108619996	PLAQUEMINES PARISH GOVERNMENT	INTERSECTION OF HWY 23 AND THE INTRACOASTAL CANAL		SPILLS
PLAQUEMINES COUNTY	S108620569	PLAQUEMINES PARISH GOVERNMENT	LIFT STATION #66, HAPPY JACK CAMP SITE		SPILLS
PLAQUEMINES COUNTY	2009906807	8 MILES OUTSIDE OF PLAQUEMINES PARISH	8 MILES OUTSIDE OF PLAQUEMINES PARISH		ERNS
PLAQUEMINES COUNTY	2008906807	8 MILES OUTSIDE OF PLAQUEMINES PARISH	8 MILES OUTSIDE OF PLAQUEMINES PARISH		ERNS
PLAQUEMINES COUNTY	S109960523	PLAQUEMINE PARISH PUMP	PLAQUEMINE PARISH PUMP STATIONS		SPILLS
PLAQUEMINES COUNTY	S109566741	PLAQUEMINES PARISH GOVT.	PLAQUEMINES PARISH GOVT.;SHELL/LIMESTONE ROAD FROM		SPILLS
PLAQUEMINES COUNTY	S108618449	PLAQUEMINES PARISH GOVERNMENT/SEVERN TRE SERVICE	WEST TESSIE LANE, LIFT STATION #19		SPILLS
PLAQUEMINES COUNTY	S108620080	PLAQUEMINES PARISH GOVERNMENT	WEST TESSIE LANE		SPILLS

Focus Map 27



EDR DataMap® - Environmental Atlas

Plaquemines Parish Project

Legend

- Roads
- Major Roads
- Contour Lines
- National Wetlands Inventory
- Waterways
- Railroads
- Study Boundary
- 100-Yr Flood Zones
- Powerlines
- Pipelines
- Fault Lines
- Indian Reservations BIA
- Water
- Superfund Sites
- Federal DOD Sites
- Listed Sites
- Sensitive Receptors

N

0 1/4 1/2

Scale in Miles

Copyright © 2010 EDR, Inc. © 2010 Tele Atlas Rel. 07/2007.

FOCUS MAP 27 ORPHAN SUMMARY

City	EDR ID	Site Name	Site Address	Zip	Database(s)
BURAS	S109561648	PLAQUEMINES PARISH GOVT;;	HWY 11 BALLVIERO LANE	70041	SPILLS
BURAS	1005649749		36694 HWY 11	70041	FINDS, UST
BURAS	1004712881		36192 HWY 11	70041	RCRA-CESQG, FINDS
BURAS	1004707333		37600 HWY 11	70041	RCRA-CESQG, FINDS
BURAS	S106033627	CHARTER FOOD STORE #554	HWY 11	70041	HIST LUST
BURAS	1000214670		37212 HWY 11	70041	RCRA-NonGen, FINDS
BURAS	U003923364	STIPELCOVICH OIL CO	HWY 11 & CAZAZUE	70041	UST
BURAS	U003986914	CIRCLE K #554	35211 HWY 11	70041	UST
BURAS	U003299526	HAPPY LAND FOOD MART	35949 HWY 11	70041	UST
BURAS	1000177810		HWY 23 S	70041	RCRA-LQG, FINDS
BURAS	1004712424		36203 HWY 23 S	70041	RCRA-CESQG, FINDS
BURAS	1007094814		31617 HWY 23	70041	RCRA-SQG
BURAS	S109094360	TRIUMPH QUICK STOP	37040 HIGHWAY 23	70041	LUST
BURAS	S109352810	PPG BORROW PIT - DEBRIS SITE	HWY 23	70041	SWF/LF
BURAS	U004010566	RED MAN PIPE & SUPPLY	36173 HIGHWAY 23	70041	UST
BURAS	U003924753	TRIUMPH QUICK STOP	37040 HIGHWAY 23	70041	UST
BURAS	S108620303	PLAQUEMINES PARISH GOVERNMENT	BOUZON LN	70041	SPILLS
BURAS	U003996402	PLAQUEMINES PARISH COMMISSION - BURAS GAS DISTRIBU	BURAS GAS DISTRIBUTION STA	70041	UST
BURAS	S108853313	PLAQUEMINES PARISH GOVERNMENT	BURAS WASTEWATER PLANT	70041	SPILLS
BURAS	S105201102	LOUISIANA GAS SERVICE CO - BURAS STATION	CORD - LOUISIANAGASSERVICE	70041	SHWS
BURAS	S108618450	PLAQUEMINES PARISH GOVERNMENT/SEVERN TRE SERVICE	DELTA AIR DR	70041	SPILLS
BURAS	S108337965	PLAQUEMINES PARISH GOVERNMENT - BURAS WW	120 EL DORADO	70041	NPDES
BURAS	1011599311	PLAQUEMINES PARISH GOVERNMENT BURAS WASTEWATER TREATMENT PLA	120 ELDORADA DR	70041	ICIS
BURAS	S109153972	PLAQUEMINES PARISH GOVT	120 ELDORADA DR	70041	SPILLS
BURAS	1011549646	PLAQUEMINES PARISH (BURAS STP)	23 LA HWY	70041	ICIS
BURAS	S108622675	PLAQUEMINES PARISH GOVT	23 LIFT STA	70041	SPILLS
BURAS	S105200875	AMOCO PRODUCTION CO	SHELL ISLAND BAY	70041	SHWS
PLAQUEMINES COUNTY	S108619997	PLAQUEMINES PARISH GOVERNMENT	HWY 15 - 1000 FEET NORTH OF DAVANT COMMUNITY CENTE		SPILLS
PLAQUEMINES COUNTY	S110096151	PLAQUEMINES PARISH GOVT LIFT STATION D1	HWY 15 @ HARLEM RD		SPILLS
PLAQUEMINES COUNTY	S108619996	PLAQUEMINES PARISH GOVERNMENT	INTERSECTION OF HWY 23 AND THE INTRACOASTAL CANAL		SPILLS
PLAQUEMINES COUNTY	S108620569	PLAQUEMINES PARISH GOVERNMENT	LIFT STATION #66, HAPPY JACK CAMP SITE		SPILLS
PLAQUEMINES COUNTY	2009906807	8 MILES OUTSIDE OF PLAQUEMINES PARISH	8 MILES OUTSIDE OF PLAQUEMINES PARISH		ERNS
PLAQUEMINES COUNTY	2008906807	8 MILES OUTSIDE OF PLAQUEMINES PARISH	8 MILES OUTSIDE OF PLAQUEMINES PARISH		ERNS
PLAQUEMINES COUNTY	S109960523	PLAQUEMINE PARISH PUMP	PLAQUEMINE PARISH PUMP STATIONS		SPILLS
PLAQUEMINES COUNTY	S109566741	PLAQUEMINES PARISH GOVT.	PLAQUEMINES PARISH GOVT.;SHELL/LIMESTONE ROAD FROM		SPILLS
PLAQUEMINES COUNTY	S108618449	PLAQUEMINES PARISH GOVERNMENT/SEVERN TRE SERVICE	WEST TESSIE LANE, LIFT STATION #19		SPILLS
PLAQUEMINES COUNTY	S108620080	PLAQUEMINES PARISH GOVERNMENT	WEST TESSIE LANE		SPILLS
TRIUMPH	S108620241	PLAQUEMINES PARISH GOVERNMENT	HWY	70041	SPILLS
TRIUMPH	S108619311	PLAQUEMINES PARISH GOVERNMENT	RP TRAILER PARK	70041	SPILLS

Focus Map 28

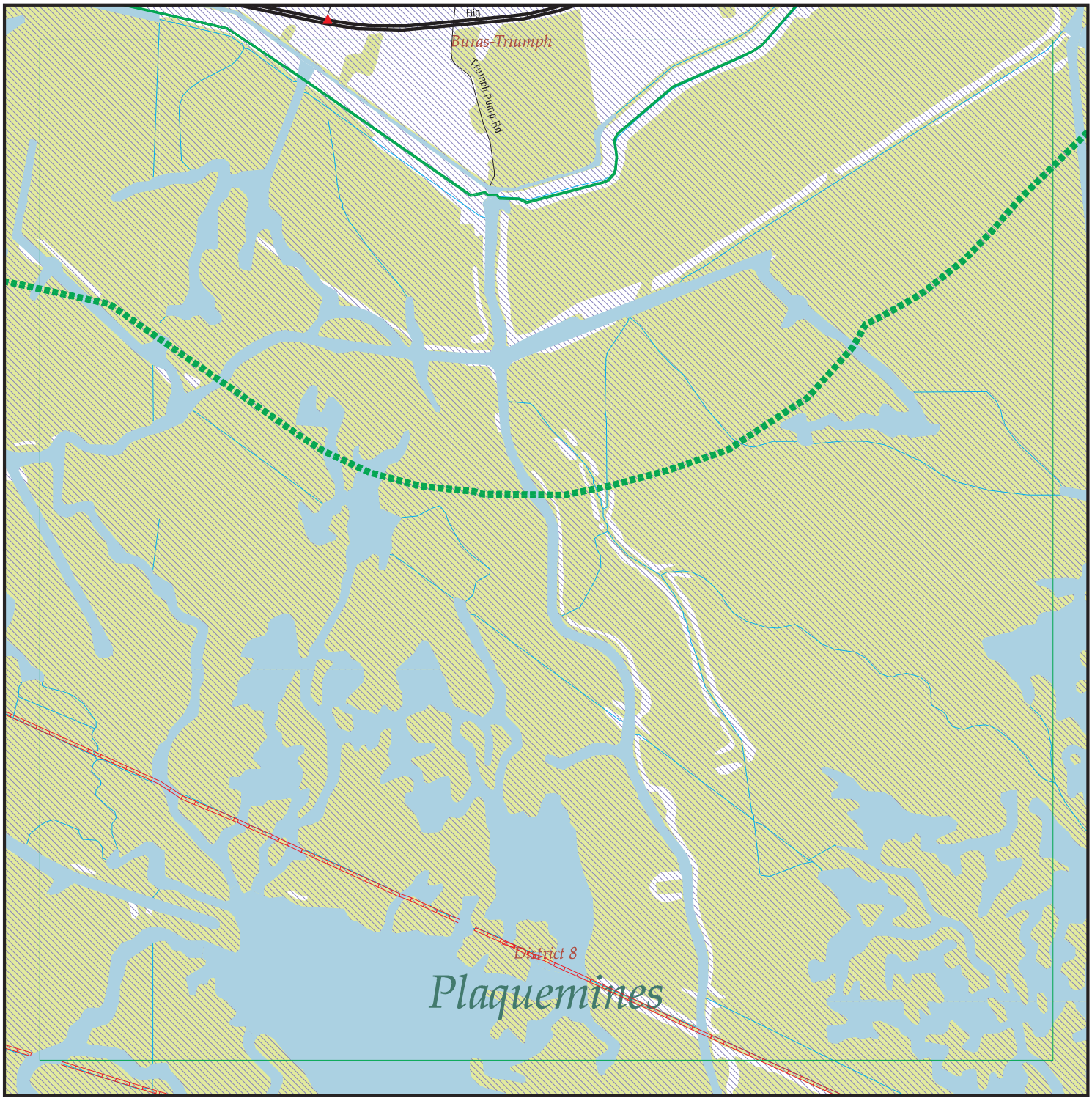

EDR DataMap® - Environmental Atlas

Plaquemines Parish Project

Legend

- Roads
- Major Roads
- Contour Lines
- National Wetlands Inventory
- Waterways
- Railroads
- Study Boundary
- 100-Yr Flood Zones
- Powerlines
- Pipelines
- Fault Lines
- Indian Reservations BIA
- Water
- Superfund Sites
- Federal DOD Sites
- Listed Sites
- Sensitive Receptors

N

0 1/4 1/2

Scale in Miles

Copyright © 2010 EDR, Inc. © 2010 Tele Atlas Rel. 07/2007.

FOCUS MAP 28 SUMMARY

Database	Total Plotted
FEDERAL RECORDS	
NPL	0
Proposed NPL	0
Delisted NPL	0
NPL LIENS	0
CERCLIS	0
CERC-NFRAP	0
LIENS 2	0
CORRACTS	0
RCRA-TSDF	0
RCRA-LQG	0
RCRA-SQG	0
RCRA-CESQG	1
RCRA-NonGen	0
US ENG CONTROLS	0
US INST CONTROL	0
ERNS	0
HMIRS	0
DOT OPS	0
US CDL	0
US BROWNFIELDS	0
DOD	0
FUDS	0
LUCIS	0
CONSENT	0
ROD	0
UMTRA	0
ODI	0
DEBRIS REGION 9	0
MINES	0
TRIS	0
TSCA	0
FTTS	0
HIST FTTS	0
SSTS	0
ICIS	0
PADS	0
MLTS	0
RADINFO	0
FINDS	1
RAATS	0
FEMA UST	0
PCB TRANSFORMER	0
US HIST CDL	0
SCRD DRYCLEANERS	0
COAL ASH EPA	0
COAL ASH DOE	0
FEDERAL FACILITY	0
STATE AND LOCAL RECORDS	
SHWS	0

FOCUS MAP 28 SUMMARY

Database	Total Plotted
SWF/LF	0
DEBRIS	0
AUL	0
UIC	0
SWRCY	0
LUST	0
HIST LUST	0
UST	0
LIENS	0
SPILLS	0
VCP	0
DRYCLEANERS	0
NPDES	0
COAL ASH	0
ASBESTOS	0

TRIBAL RECORDS

INDIAN RESERV	0
INDIAN ODI	0
INDIAN LUST	0
INDIAN UST	0
INDIAN VCP	0

EDR PROPRIETARY RECORDS

Manufactured Gas Plants	0

NOTES:

Sites may be listed in more than one database

Map ID	Site	Database(s)	EPA ID Number
43	**PSC INDUSTRIAL OUTSOURCING INC** **40360 HWY 23 S** **BOOTHVILLE, LA 70038**	**RCRA-CESQG** **FINDS**	**1001196387** **LAR000022301**

RCRA-CESQG:

Date form received by agency:	06/20/2001
Facility name:	PSC INDUSTRIAL OUTSOURCING INC
Facility address:	40360 HWY 23 S BOOTHVILLE, LA 70038
EPA ID:	LAR000022301
Mailing address:	PO BOX 397 BOOTHVILLE, LA 70038
Contact:	JASON HERPIN
Contact address:	40360 HWY 23 S BOOTHVILLE, LA 70038
Contact country:	US
Contact telephone:	(337) 233-4889
Contact email:	Not reported
EPA Region:	06
Classification:	Conditionally Exempt Small Quantity Generator
Description:	Handler: generates 100 kg or less of hazardous waste per calendar month, and accumulates 1000 kg or less of hazardous waste at any time; or generates 1 kg or less of acutely hazardous waste per calendar month, and accumulates at any time: 1 kg or less of acutely hazardous waste; or 100 kg or less of any residue or contaminated soil, waste or other debris resulting from the cleanup of a spill, into or on any land or water, of acutely hazardous waste; or generates 100 kg or less of any residue or contaminated soil, waste or other debris resulting from the cleanup of a spill, into or on any land or water, of acutely hazardous waste during any calendar month, and accumulates at any time: 1 kg or less of acutely hazardous waste; or 100 kg or less of any residue or contaminated soil, waste or other debris resulting from the cleanup of a spill, into or on any land or water, of acutely hazardous waste

Owner/Operator Summary:

Owner/operator name:	PSC INDUSTRIAL OUTSOURCING INC
Owner/operator address:	5151 SAN FELIPE STE 600 HOUSTON, TX 77056
Owner/operator country:	Not reported
Owner/operator telephone:	(713) 628-8777
Legal status:	Private
Owner/Operator Type:	Owner
Owner/Op start date:	01/01/0001
Owner/Op end date:	Not reported

Handler Activities Summary:

U.S. importer of hazardous waste:	No
Mixed waste (haz. and radioactive):	Unknown
Recycler of hazardous waste:	No
Transporter of hazardous waste:	Yes
Treater, storer or disposer of HW:	No
Underground injection activity:	No
On-site burner exemption:	No
Furnace exemption:	No
Used oil fuel burner:	No
Used oil processor:	No
User oil refiner:	No

Map ID	Site	Database(s)	EPA ID Number

PSC INDUSTRIAL OUTSOURCING INC (Continued) **1001196387**

Used oil fuel marketer to burner: No
Used oil Specification marketer: No
Used oil transfer facility: No
Used oil transporter: No
Off-site waste receiver: Verified to be non-commercial

Historical Generators:
Date form received by agency: 04/15/1997
Facility name: PSC INDUSTRIAL OUTSOURCING INC
Classification: Conditionally Exempt Small Quantity Generator

Hazardous Waste Summary:
Waste code: D001
Waste name: IGNITABLE HAZARDOUS WASTES ARE THOSE WASTES WHICH HAVE A FLASHPOINT OF LESS THAN 140 DEGREES FAHRENHEIT AS DETERMINED BY A PENSKY-MARTENS CLOSED CUP FLASH POINT TESTER. ANOTHER METHOD OF DETERMINING THE FLASH POINT OF A WASTE IS TO REVIEW THE MATERIAL SAFETY DATA SHEET, WHICH CAN BE OBTAINED FROM THE MANUFACTURER OR DISTRIBUTOR OF THE MATERIAL. LACQUER THINNER IS AN EXAMPLE OF A COMMONLY USED SOLVENT WHICH WOULD BE CONSIDERED AS IGNITABLE HAZARDOUS WASTE.

Waste code: D002
Waste name: A WASTE WHICH HAS A PH OF LESS THAN 2 OR GREATER THAN 12.5 IS CONSIDERED TO BE A CORROSIVE HAZARDOUS WASTE. SODIUM HYDROXIDE, A CAUSTIC SOLUTION WITH A HIGH PH, IS OFTEN USED BY INDUSTRIES TO CLEAN OR DEGREASE PARTS. HYDROCHLORIC ACID, A SOLUTION WITH A LOW PH, IS USED BY MANY INDUSTRIES TO CLEAN METAL PARTS PRIOR TO PAINTING. WHEN THESE CAUSTIC OR ACID SOLUTIONS BECOME CONTAMINATED AND MUST BE DISPOSED, THE WASTE WOULD BE A CORROSIVE HAZARDOUS WASTE.

Violation Status: No violations found

FINDS:

Registry ID: 110006029939

Environmental Interest/Information System
RCRAInfo is a national information system that supports the Resource Conservation and Recovery Act (RCRA) program through the tracking of events and activities related to facilities that generate, transport, and treat, store, or dispose of hazardous waste. RCRAInfo allows RCRA program staff to track the notification, permit, compliance, and corrective action activities required under RCRA.

FOCUS MAP 28 ORPHAN SUMMARY

City	EDR ID	Site Name	Site Address	Zip	Database(s)
BURAS	S109561648	PLAQUEMINES PARISH GOVT;;	HWY 11 BALLVIERO LANE	70041	SPILLS
BURAS	1005649749		36694 HWY 11	70041	FINDS, UST
BURAS	1004712881		36192 HWY 11	70041	RCRA-CESQG, FINDS
BURAS	1004707333		37600 HWY 11	70041	RCRA-CESQG, FINDS
BURAS	S106033627	CHARTER FOOD STORE #554	HWY 11	70041	HIST LUST
BURAS	1000214670		37212 HWY 11	70041	RCRA-NonGen, FINDS
BURAS	U003923364	STIPELCOVICH OIL CO	HWY 11 & CAZAZUE	70041	UST
BURAS	U003986914	CIRCLE K #554	35211 HWY 11	70041	UST
BURAS	U003299526	HAPPY LAND FOOD MART	35949 HWY 11	70041	UST
BURAS	1000177810		HWY 23 S	70041	RCRA-LQG, FINDS
BURAS	1004712424		36203 HWY 23 S	70041	RCRA-CESQG, FINDS
BURAS	1007094814		31617 HWY 23	70041	RCRA-SQG
BURAS	S109094360	TRIUMPH QUICK STOP	37040 HIGHWAY 23	70041	LUST
BURAS	S109352810	PPG BORROW PIT - DEBRIS SITE	HWY 23	70041	SWF/LF
BURAS	U004010566	RED MAN PIPE & SUPPLY	36173 HIGHWAY 23	70041	UST
BURAS	U003924753	TRIUMPH QUICK STOP	37040 HIGHWAY 23	70041	UST
BURAS	S108620303	PLAQUEMINES PARISH GOVERNMENT	BOUZON LN	70041	SPILLS
BURAS	U003996402	PLAQUEMINES PARISH COMMISSION - BURAS GAS DISTRIBU	BURAS GAS DISTRIBUTION STA	70041	UST
BURAS	S108853313	PLAQUEMINES PARISH GOVERNMENT	BURAS WASTEWATER PLANT	70041	SPILLS
BURAS	S105201102	LOUISIANA GAS SERVICE CO - BURAS STATION	CORD - LOUISIANAGASSERVICE	70041	SHWS
BURAS	S108618450	PLAQUEMINES PARISH GOVERNMENT/SEVERN TRE SERVICE	DELTA AIR DR	70041	SPILLS
BURAS	S108337965	PLAQUEMINES PARISH GOVERNMENT - BURAS WW	120 EL DORADO	70041	NPDES
BURAS	1011599311	PLAQUEMINES PARISH GOVERNMENT BURAS WASTEWATER TREATMENT PLA	120 ELDORADA DR	70041	ICIS
BURAS	S109153972	PLAQUEMINES PARISH GOVT	120 ELDORADA DR	70041	SPILLS
BURAS	1011549646	PLAQUEMINES PARISH (BURAS STP)	23 LA HWY	70041	ICIS
BURAS	S108622675	PLAQUEMINES PARISH GOVT	23 LIFT STA	70041	SPILLS
BURAS	S105200875	AMOCO PRODUCTION CO	SHELL ISLAND BAY	70041	SHWS
PLAQUEMINES COUNTY	S108619997	PLAQUEMINES PARISH GOVERNMENT	HWY 15 - 1000 FEET NORTH OF DAVANT COMMUNITY CENTE		SPILLS
PLAQUEMINES COUNTY	S110096151	PLAQUEMINES PARISH GOVT LIFT STATION D1	HWY 15 @ HARLEM RD		SPILLS
PLAQUEMINES COUNTY	S108619996	PLAQUEMINES PARISH GOVERNMENT	INTERSECTION OF HWY 23 AND THE INTRACOASTAL CANAL		SPILLS
PLAQUEMINES COUNTY	S108620569	PLAQUEMINES PARISH GOVERNMENT	LIFT STATION #66, HAPPY JACK CAMP SITE		SPILLS
PLAQUEMINES COUNTY	2009906807	8 MILES OUTSIDE OF PLAQUEMINES PARISH	8 MILES OUTSIDE OF PLAQUEMINES PARISH		ERNS
PLAQUEMINES COUNTY	2008906807	8 MILES OUTSIDE OF PLAQUEMINES PARISH	8 MILES OUTSIDE OF PLAQUEMINES PARISH		ERNS
PLAQUEMINES COUNTY	S109960523	PLAQUEMINE PARISH PUMP	PLAQUEMINE PARISH PUMP STATIONS		SPILLS
PLAQUEMINES COUNTY	S109566741	PLAQUEMINES PARISH GOVT.	PLAQUEMINES PARISH GOVT.;SHELL/LIMESTONE ROAD FROM		SPILLS
PLAQUEMINES COUNTY	S108618449	PLAQUEMINES PARISH GOVERNMENT/SEVERN TRE SERVICE	WEST TESSIE LANE, LIFT STATION #19		SPILLS
PLAQUEMINES COUNTY	S108620080	PLAQUEMINES PARISH GOVERNMENT	WEST TESSIE LANE		SPILLS
TRIUMPH	S108620241	PLAQUEMINES PARISH GOVERNMENT	HWY	70041	SPILLS
TRIUMPH	S108619311	PLAQUEMINES PARISH GOVERNMENT	RP TRAILER PARK	70041	SPILLS

Focus Map 29

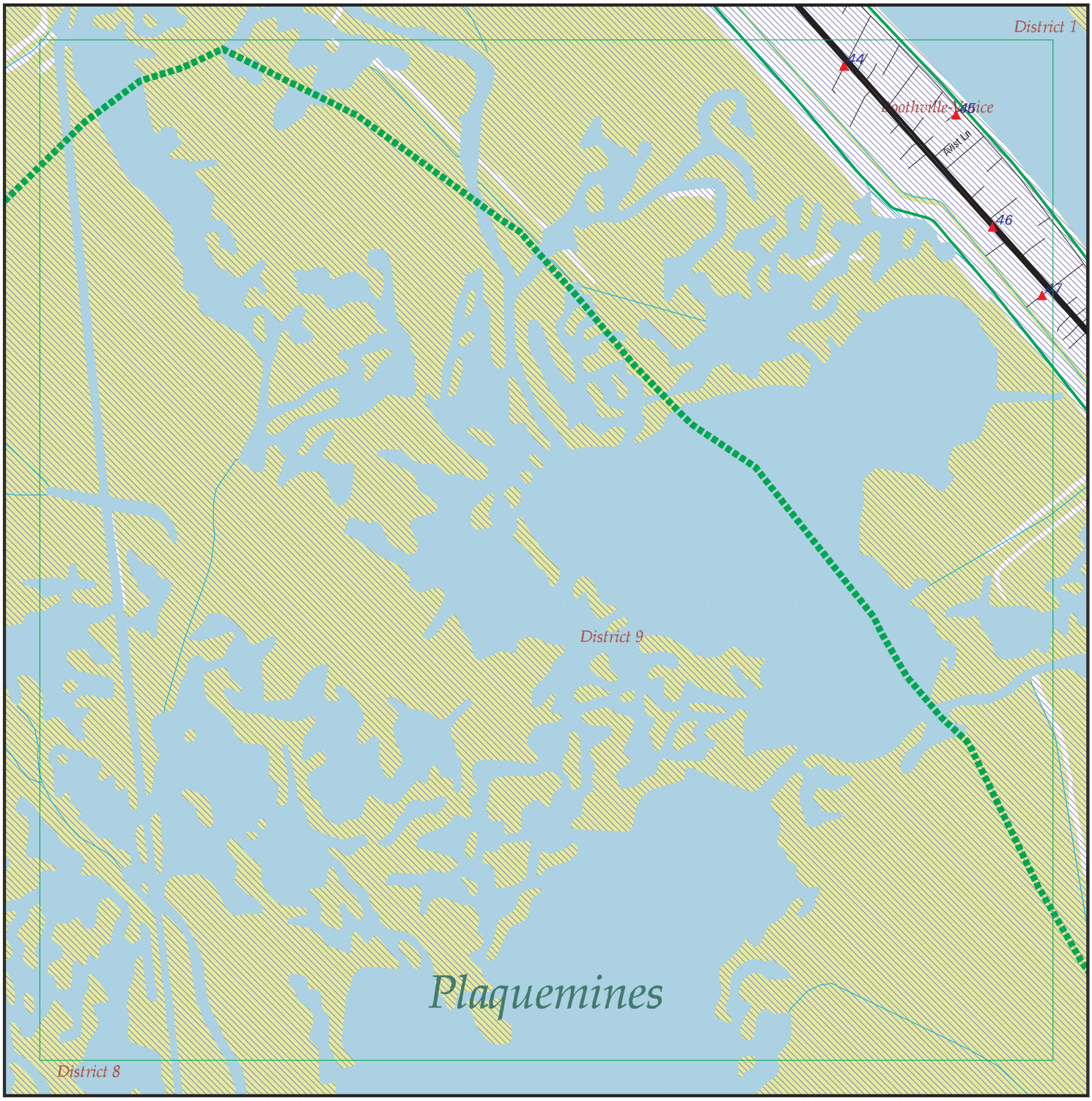

EDR DataMap® - Environmental Atlas

Plaquemines Parish Project

Legend

- Roads
- Major Roads
- Contour Lines
- National Wetlands Inventory
- Waterways
- Railroads
- Study Boundary
- 100-Yr Flood Zones
- Powerlines
- Pipelines
- Fault Lines
- Indian Reservations BIA
- Water
- Superfund Sites
- Federal DOD Sites
- Listed Sites
- Sensitive Receptors

Copyright © 2010 EDR, Inc. © 2010 Tele Atlas Rel. 07/2007.

0 1/4 1/2

Scale in Miles

FOCUS MAP 29 SUMMARY

Database	Total Plotted
FEDERAL RECORDS	
NPL	0
Proposed NPL	0
Delisted NPL	0
NPL LIENS	0
CERCLIS	0
CERC-NFRAP	0
LIENS 2	0
CORRACTS	0
RCRA-TSDF	0
RCRA-LQG	0
RCRA-SQG	0
RCRA-CESQG	0
RCRA-NonGen	1
US ENG CONTROLS	0
US INST CONTROL	0
ERNS	1
HMIRS	0
DOT OPS	0
US CDL	0
US BROWNFIELDS	0
DOD	0
FUDS	0
LUCIS	0
CONSENT	0
ROD	0
UMTRA	0
ODI	0
DEBRIS REGION 9	0
MINES	0
TRIS	0
TSCA	0
FTTS	0
HIST FTTS	0
SSTS	0
ICIS	0
PADS	0
MLTS	0
RADINFO	0
FINDS	1
RAATS	0
FEMA UST	0
PCB TRANSFORMER	0
US HIST CDL	0
SCRD DRYCLEANERS	0
COAL ASH EPA	0
COAL ASH DOE	0
FEDERAL FACILITY	0
STATE AND LOCAL RECORDS	
SHWS	0

FOCUS MAP 29 SUMMARY

Database	Total Plotted
SWF/LF	0
DEBRIS	0
AUL	0
UIC	0
SWRCY	0
LUST	0
HIST LUST	0
UST	0
LIENS	0
SPILLS	3
VCP	0
DRYCLEANERS	0
NPDES	0
COAL ASH	0
ASBESTOS	0
TRIBAL RECORDS	
INDIAN RESERV	0
INDIAN ODI	0
INDIAN LUST	0
INDIAN UST	0
INDIAN VCP	0
EDR PROPRIETARY RECORDS	
Manufactured Gas Plants	0

NOTES:

Sites may be listed in more than one database

Map ID	Site	Database(s)	EPA ID Number
44	**FILL-A-SACK** **113 LION'S CLUB LANE** **BURAS, LA**	**SPILLS**	**S109026056** **N/A**

SPILLS:

Incident Id:	104174
Incident Date:	6-Mar-08
Incident Status:	**Closed**
Media Desc:	Not reported
Location Description:	Fill-A-Sack 113 Lion's Club Lane Buras
Incident Source Name:	Fill A Sack of Jesuit Bend Inc
Incident Desc:	s08-1142 UST...levels above RECAP...diesel. col
Parameter:	Not reported
Quantity:	Not reported
Units:	Not reported
Other Substance Desc:	Not reported

Map ID	Site	Database(s)	EPA ID Number
45	**177 WHITNEY LANE** **BOOTHVILLE, LA**	**SPILLS**	**S110109274** **N/A**

SPILLS:

Incident Id:	68213
Incident Date:	24-Feb-04
Incident Status:	**Closed**
Media Desc:	Air
Location Description:	177 Whitney Lane Boothville
Incident Source Name:	Plaquemines Parish
Incident Desc:	c04-0489 Strong diesel odor in the area. col dwo 3/5/04
Parameter:	Not reported
Quantity:	Not reported
Units:	Not reported
Other Substance Desc:	Not reported

Map ID	Site	Database(s)	EPA ID Number
45	**177 WHITNEY LANE** **177 WHITNEY LANE** **BOOTHVILLE, LA**	**ERNS**	**2004714281** **N/A**

Click this hyperlink while viewing on your computer to access additional ERNS detail in the EDR Site Report.

Map ID	Site	Database(s)	EPA ID Number
46	**40670 HIGHWAY 23, BOOTHVILLE>>FORMERLY ACME TRUCK** **BOOTHVILLE, LA**	**SPILLS**	**S109154235** **N/A**

SPILLS:

Incident Id:	40027
Incident Date:	14-Feb-01
Incident Status:	**Closed**
Media Desc:	Water/Soil
Location Description:	40670 Highway 23, Boothville formerly Acme Truck Lines, behind the water tower, across from 40679 Hwy
Incident Source Name:	Jimmy and Linda Trant
Incident Desc:	c01-0401 abandonded drums, tanks and tires

Map ID	Site	Database(s)	EPA ID Number
	(Continued)		**S109154235**

Parameter: Not reported
Quantity: Not reported
Units: Not reported
Other Substance Desc: waste oil, waste tires, lead-acid batteries

---

47 **BB MARINE TOWING INC** **RCRA-NonGen** **1000690164**
137 POST OFFICE RD **FINDS** **LAD985217892**
BOOTHVILLE, LA 70038

RCRA-NonGen:
Date form received by agency: 03/31/1992
Facility name: BB MARINE TOWING INC
Facility address: 137 POST OFFICE RD
BOOTHVILLE, LA 70038
EPA ID: LAD985217892
Mailing address: PO BOX 786
BOOTHVILLE, LA 70038
Contact: HUEY BUFFINET
Contact address: PO BOX 786
BOOTHVILLE, LA 70038
Contact country: US
Contact telephone: (985) 534-4167
Contact email: Not reported
EPA Region: 06
Classification: Non-Generator
Description: Handler: Non-Generators do not presently generate hazardous waste

Owner/Operator Summary:
Owner/operator name: BB MARINE TOWING INC
Owner/operator address: PO BOX 786
BOOTHVILLE, LA 70038
Owner/operator country: Not reported
Owner/operator telephone: (985) 534-2909
Legal status: Private
Owner/Operator Type: Owner
Owner/Op start date: 01/01/0001
Owner/Op end date: Not reported

Handler Activities Summary:
U.S. importer of hazardous waste: No
Mixed waste (haz. and radioactive): Unknown
Recycler of hazardous waste: No
Transporter of hazardous waste: Yes
Treater, storer or disposer of HW: No
Underground injection activity: No
On-site burner exemption: No
Furnace exemption: No
Used oil fuel burner: No
Used oil processor: No
User oil refiner: No
Used oil fuel marketer to burner: No
Used oil Specification marketer: No
Used oil transfer facility: No
Used oil transporter: No
Off-site waste receiver: Commercial status unknown

Violation Status: No violations found

Map ID	Site	Database(s)	EPA ID Number

BB MARINE TOWING INC (Continued) **1000690164**

FINDS:

Registry ID: 110003338291

Environmental Interest/Information System

RCRAInfo is a national information system that supports the Resource Conservation and Recovery Act (RCRA) program through the tracking of events and activities related to facilities that generate, transport, and treat, store, or dispose of hazardous waste. RCRAInfo allows RCRA program staff to track the notification, permit, compliance, and corrective action activities required under RCRA.

FOCUS MAP 29 ORPHAN SUMMARY

City	EDR ID	Site Name	Site Address	Zip	Database(s)
BURAS	S109561648	PLAQUEMINES PARISH GOVT;;	HWY 11 BALLVIERO LANE	70041	SPILLS
BURAS	1005649749		36694 HWY 11	70041	FINDS, UST
BURAS	1004712881		36192 HWY 11	70041	RCRA-CESQG, FINDS
BURAS	1004707333		37600 HWY 11	70041	RCRA-CESQG, FINDS
BURAS	S106033627	CHARTER FOOD STORE #554	HWY 11	70041	HIST LUST
BURAS	1000214670		37212 HWY 11	70041	RCRA-NonGen, FINDS
BURAS	U003923364	STIPELCOVICH OIL CO	HWY 11 & CAZAZUE	70041	UST
BURAS	U003986914	CIRCLE K #554	35211 HWY 11	70041	UST
BURAS	U003299526	HAPPY LAND FOOD MART	35949 HWY 11	70041	UST
BURAS	1000177810		HWY 23 S	70041	RCRA-LQG, FINDS
BURAS	1004712424		36203 HWY 23 S	70041	RCRA-CESQG, FINDS
BURAS	1007094814		31617 HWY 23	70041	RCRA-SQG
BURAS	S109094360	TRIUMPH QUICK STOP	37040 HIGHWAY 23	70041	LUST
BURAS	S109352810	PPG BORROW PIT - DEBRIS SITE	HWY 23	70041	SWF/LF
BURAS	U004010566	RED MAN PIPE & SUPPLY	36173 HIGHWAY 23	70041	UST
BURAS	U003924753	TRIUMPH QUICK STOP	37040 HIGHWAY 23	70041	UST
BURAS	S108620303	PLAQUEMINES PARISH GOVERNMENT	BOUZON LN	70041	SPILLS
BURAS	U003996402	PLAQUEMINES PARISH COMMISSION - BURAS GAS DISTRIBU	BURAS GAS DISTRIBUTION STA	70041	UST
BURAS	S108853313	PLAQUEMINES PARISH GOVERNMENT	BURAS WASTEWATER PLANT	70041	SPILLS
BURAS	S105201102	LOUISIANA GAS SERVICE CO - BURAS STATION	CORD - LOUISIANAGASSERVICE	70041	SHWS
BURAS	S108618450	PLAQUEMINES PARISH GOVERNMENT/SEVERN TRE SERVICE	DELTA AIR DR	70041	SPILLS
BURAS	S108337965	PLAQUEMINES PARISH GOVERNMENT - BURAS WW	120 EL DORADO	70041	NPDES
BURAS	1011599311	PLAQUEMINES PARISH GOVERNMENT BURAS WASTEWATER TREATMENT PLA	120 ELDORADA DR	70041	ICIS
BURAS	S109153972	PLAQUEMINES PARISH GOVT	120 ELDORADA DR	70041	SPILLS
BURAS	1011549646	PLAQUEMINES PARISH (BURAS STP)	23 LA HWY	70041	ICIS
BURAS	S108622675	PLAQUEMINES PARISH GOVT	23 LIFT STA	70041	SPILLS
BURAS	S105200875	AMOCO PRODUCTION CO	SHELL ISLAND BAY	70041	SHWS
PLAQUEMINES COUNTY	S108619997	PLAQUEMINES PARISH GOVERNMENT	HWY 15 - 1000 FEET NORTH OF DAVANT COMMUNITY CENTE		SPILLS
PLAQUEMINES COUNTY	S110096151	PLAQUEMINES PARISH GOVT LIFT STATION D1	HWY 15 @ HARLEM RD		SPILLS
PLAQUEMINES COUNTY	S108619996	PLAQUEMINES PARISH GOVERNMENT	INTERSECTION OF HWY 23 AND THE INTRACOASTAL CANAL		SPILLS
PLAQUEMINES COUNTY	S108620569	PLAQUEMINES PARISH GOVERNMENT	LIFT STATION #66, HAPPY JACK CAMP SITE		SPILLS
PLAQUEMINES COUNTY	2009906807	8 MILES OUTSIDE OF PLAQUEMINES PARISH	8 MILES OUTSIDE OF PLAQUEMINES PARISH		ERNS
PLAQUEMINES COUNTY	2008906807	8 MILES OUTSIDE OF PLAQUEMINES PARISH	8 MILES OUTSIDE OF PLAQUEMINES PARISH		ERNS
PLAQUEMINES COUNTY	S109960523	PLAQUEMINE PARISH PUMP	PLAQUEMINE PARISH PUMP STATIONS		SPILLS
PLAQUEMINES COUNTY	S109566741	PLAQUEMINES PARISH GOVT.	PLAQUEMINES PARISH GOVT.;SHELL/LIMESTONE ROAD FROM		SPILLS
PLAQUEMINES COUNTY	S108618449	PLAQUEMINES PARISH GOVERNMENT/SEVERN TRE SERVICE	WEST TESSIE LANE, LIFT STATION #19		SPILLS
PLAQUEMINES COUNTY	S108620080	PLAQUEMINES PARISH GOVERNMENT	WEST TESSIE LANE		SPILLS
TRIUMPH	S108620241	PLAQUEMINES PARISH GOVERNMENT	HWY	70041	SPILLS
TRIUMPH	S108619311	PLAQUEMINES PARISH GOVERNMENT	RP TRAILER PARK	70041	SPILLS

Focus Map 30



EDR DataMap® - Environmental Atlas

Plaquemines Parish Project

Legend

- Roads
- Major Roads
- Contour Lines
- National Wetlands Inventory
- Waterways
- Railroads
- Study Boundary
- 100-Yr Flood Zones
- Powerlines
- Pipelines
- Fault Lines
- Indian Reservations BIA
- Water
- Superfund Sites
- Federal DOD Sites
- Listed Sites
- Sensitive Receptors

Copyright © 2010 EDR, Inc. © 2010 Tele Atlas Rel. 07/2007.

0 1/4 1/2

Scale in Miles

N

FOCUS MAP 30 SUMMARY

Database	Total Plotted
FEDERAL RECORDS	
NPL	0
Proposed NPL	0
Delisted NPL	0
NPL LIENS	0
CERCLIS	0
CERC-NFRAP	0
LIENS 2	0
CORRACTS	0
RCRA-TSDF	0
RCRA-LQG	0
RCRA-SQG	0
RCRA-CESQG	1
RCRA-NonGen	2
US ENG CONTROLS	0
US INST CONTROL	0
ERNS	3
HMIRS	0
DOT OPS	0
US CDL	0
US BROWNFIELDS	0
DOD	0
FUDS	0
LUCIS	0
CONSENT	0
ROD	0
UMTRA	0
ODI	0
DEBRIS REGION 9	0
MINES	0
TRIS	0
TSCA	0
FTTS	0
HIST FTTS	0
SSTS	0
ICIS	0
PADS	0
MLTS	0
RADINFO	0
FINDS	4
RAATS	0
FEMA UST	0
PCB TRANSFORMER	0
US HIST CDL	0
SCRD DRYCLEANERS	0
COAL ASH EPA	0
COAL ASH DOE	0
FEDERAL FACILITY	0
STATE AND LOCAL RECORDS	
SHWS	0

FOCUS MAP 30 SUMMARY

Database	Total Plotted
SWF/LF	0
DEBRIS	0
AUL	0
UIC	0
SWRCY	0
LUST	0
HIST LUST	0
UST	0
LIENS	0
SPILLS	2
VCP	0
DRYCLEANERS	0
NPDES	0
COAL ASH	0
ASBESTOS	0
TRIBAL RECORDS	
INDIAN RESERV	0
INDIAN ODI	0
INDIAN LUST	0
INDIAN UST	0
INDIAN VCP	0
EDR PROPRIETARY RECORDS	
Manufactured Gas Plants	0

NOTES:

Sites may be listed in more than one database

Map ID	Site	Database(s)	EPA ID Number
47	**BB MARINE TOWING INC** **137 POST OFFICE RD** **BOOTHVILLE, LA 70038**	**RCRA-NonGen** **FINDS**	**1000690164** **LAD985217892**

RCRA-NonGen:

Date form received by agency:	03/31/1992
Facility name:	BB MARINE TOWING INC
Facility address:	137 POST OFFICE RD BOOTHVILLE, LA 70038
EPA ID:	LAD985217892
Mailing address:	PO BOX 786 BOOTHVILLE, LA 70038
Contact:	HUEY BUFFINET
Contact address:	PO BOX 786 BOOTHVILLE, LA 70038
Contact country:	US
Contact telephone:	(985) 534-4167
Contact email:	Not reported
EPA Region:	06
Classification:	Non-Generator
Description:	Handler: Non-Generators do not presently generate hazardous waste

Owner/Operator Summary:

Owner/operator name:	BB MARINE TOWING INC
Owner/operator address:	PO BOX 786 BOOTHVILLE, LA 70038
Owner/operator country:	Not reported
Owner/operator telephone:	(985) 534-2909
Legal status:	Private
Owner/Operator Type:	Owner
Owner/Op start date:	01/01/0001
Owner/Op end date:	Not reported

Handler Activities Summary:

U.S. importer of hazardous waste:	No
Mixed waste (haz. and radioactive):	Unknown
Recycler of hazardous waste:	No
Transporter of hazardous waste:	Yes
Treater, storer or disposer of HW:	No
Underground injection activity:	No
On-site burner exemption:	No
Furnace exemption:	No
Used oil fuel burner:	No
Used oil processor:	No
User oil refiner:	No
Used oil fuel marketer to burner:	No
Used oil Specification marketer:	No
Used oil transfer facility:	No
Used oil transporter:	No
Off-site waste receiver:	Commercial status unknown

Violation Status: No violations found

FINDS:

Registry ID: 110003338291

Environmental Interest/Information System
RCRAInfo is a national information system that supports the Resource

Map ID	Site	Database(s)	EPA ID Number

BB MARINE TOWING INC (Continued) **1000690164**

Conservation and Recovery Act (RCRA) program through the tracking of events and activities related to facilities that generate, transport, and treat, store, or dispose of hazardous waste. RCRAInfo allows RCRA program staff to track the notification, permit, compliance, and corrective action activities required under RCRA.

---

48 **160 DELLS LN** **ERNS** **2004735782**
160 DELLS LN **N/A**
BOOTHVILLE, LA

Click this hyperlink while viewing on your computer to access additional ERNS detail in the EDR Site Report.

---

49 **THE QUICK SERVE GTO** **SPILLS** **S108598185**
42124 HIGHWAY 23 **N/A**
VENICE, LA

SPILLS:

Incident Id:	77257
Incident Date:	28-Feb-05
Incident Status:	**Closed**
Media Desc:	Soil/Air
Location Description:	The Quick Serve GTO 42124 Highway 23, Venice , LA 70091
Incident Source Name:	Quick Serve GTO LLC
Incident Desc:	‘
Parameter:	Not reported
Quantity:	Not reported
Units:	Not reported
Other Substance Desc:	Not reported

---

49 **JADE MARINE INC** **RCRA-NonGen** **1000887700**
HWY 23 S 1/10 N END OF HWY 23 **FINDS** **LA0000150052**
VENICE, LA 70091

RCRA-NonGen:

Date form received by agency:	01/24/1994
Facility name:	JADE MARINE INC
Facility address:	HWY 23 S 1/10 N END OF HWY 23 VENICE, LA 70091
EPA ID:	LA0000150052
Mailing address:	PO BOX 7137 BELLE CHASSE, LA 70037
Contact:	JAMIE M BERGERON
Contact address:	PO BOX 683 VENICE, LA 70091
Contact country:	US
Contact telephone:	(504) 393-6449
Contact email:	Not reported
EPA Region:	06
Classification:	Non-Generator
Description:	Handler: Non-Generators do not presently generate hazardous waste

Map ID	Site	Database(s)	EPA ID Number

JADE MARINE INC (Continued) **1000887700**

Owner/Operator Summary:

Owner/operator name:	ELLIOTT MISTICH
Owner/operator address:	HWY 23 S PO BOX 683 VENICE, LA 70091
Owner/operator country:	Not reported
Owner/operator telephone:	(985) 534-9304
Legal status:	Private
Owner/Operator Type:	Owner
Owner/Op start date:	01/01/0001
Owner/Op end date:	Not reported

Handler Activities Summary:

U.S. importer of hazardous waste:	No
Mixed waste (haz. and radioactive):	Unknown
Recycler of hazardous waste:	No
Transporter of hazardous waste:	Yes
Treater, storer or disposer of HW:	No
Underground injection activity:	No
On-site burner exemption:	No
Furnace exemption:	No
Used oil fuel burner:	No
Used oil processor:	No
User oil refiner:	No
Used oil fuel marketer to burner:	No
Used oil Specification marketer:	No
Used oil transfer facility:	No
Used oil transporter:	No
Off-site waste receiver:	Commercial status unknown

Violation Status: No violations found

FINDS:

Registry ID: 110015820496

Environmental Interest/Information System

RCRAInfo is a national information system that supports the Resource Conservation and Recovery Act (RCRA) program through the tracking of events and activities related to facilities that generate, transport, and treat, store, or dispose of hazardous waste. RCRAInfo allows RCRA program staff to track the notification, permit, compliance, and corrective action activities required under RCRA.

---

50 **165 MARATHON LN** **ERNS** **2006800569**
165 MARATHON LN **N/A**
VENICE, LA

Click this hyperlink while viewing on your computer to access additional ERNS detail in the EDR Site Report.

Map ID	Site	Database(s)	EPA ID Number
50	**VENICE BARGE DOCK** **165 MARATHON LANE** **VENICE, LA 70091**	**FINDS**	**1010497512** **N/A**

FINDS:

Registry ID: 110032876332

Environmental Interest/Information System
US Facility Response Plan (FRP) contains plans for responding, to the maximum extent practical, to worst case discharges of oil.

Map ID	Site	Database(s)	EPA ID Number
50	**165 MARATHON LANE** **VENICE, LA**	**SPILLS**	**S108592551** **N/A**

SPILLS:

Incident Id:	113526
Incident Date:	20-Mar-09
Incident Status:	**Closed**
Media Desc:	Soil
Location Description:	Plains Pipeline 165 Marathon Lane Venice
Incident Source Name:	Plains Marketing LP
Incident Desc:	s09-0815 Crude oil release from pipeline pump...cj
Parameter:	Crude Oil
Quantity:	6
Units:	bbl
Other Substance Desc:	Not reported

Incident Id:	88539
Incident Date:	13-Jun-06
Incident Status:	**Closed**
Media Desc:	Soil
Location Description:	165 Marathon Lane Venice
Incident Source Name:	Plains Marketing LP
Incident Desc:	s06-1734 Spilled inside containment...replacing a seal on a mixer...clean-up has begun...tle
Parameter:	Crude Oil
Quantity:	20
Units:	bbl
Other Substance Desc:	Not reported

Map ID	Site	Database(s)	EPA ID Number
50	**165 MARATHON LANE** **165 MARATHON LANE** **VENICE, LA**	**ERNS**	**2005621733** **N/A**

Click this hyperlink while viewing on your computer to access additional ERNS detail in the EDR Site Report.

Map ID	Site	Database(s)	EPA ID Number
51	**WEATHERFORD US LP** **42519 HWY 23** **VENICE, LA 70091**	**RCRA-CESQG** **FINDS**	**1000827297** **LAD985224484**

RCRA-CESQG:

Date form received by agency:	01/14/2008
Facility name:	WEATHERFORD US LP
Facility address:	42519 HWY 23 VENICE, LA 70091
EPA ID:	LAD985224484
Mailing address:	PO BOX 829 VENICE, LA 70091
Contact:	LOIS BEAUVOIS
Contact address:	PO BOX 829 VENICE, LA 70091
Contact country:	US
Contact telephone:	(985) 534-2348
Contact email:	Not reported
EPA Region:	06
Land type:	Private
Classification:	Conditionally Exempt Small Quantity Generator
Description:	Handler: generates 100 kg or less of hazardous waste per calendar month, and accumulates 1000 kg or less of hazardous waste at any time; or generates 1 kg or less of acutely hazardous waste per calendar month, and accumulates at any time: 1 kg or less of acutely hazardous waste; or 100 kg or less of any residue or contaminated soil, waste or other debris resulting from the cleanup of a spill, into or on any land or water, of acutely hazardous waste; or generates 100 kg or less of any residue or contaminated soil, waste or other debris resulting from the cleanup of a spill, into or on any land or water, of acutely hazardous waste during any calendar month, and accumulates at any time: 1 kg or less of acutely hazardous waste; or 100 kg or less of any residue or contaminated soil, waste or other debris resulting from the cleanup of a spill, into or on any land or water, of acutely hazardous waste

Owner/Operator Summary:

Owner/operator name:	WEATHERFORD
Owner/operator address:	POST OAK BLVD STE 600 HOUSTON, TX 77027
Owner/operator country:	US
Owner/operator telephone:	(713) 693-4000
Legal status:	Private
Owner/Operator Type:	Operator
Owner/Op start date:	01/23/2003
Owner/Op end date:	Not reported

Owner/operator name:	WEATHERFORD INTL
Owner/operator address:	515 POST OAK BLVD STE 600 HOUSTON, TX 77027
Owner/operator country:	Not reported
Owner/operator telephone:	(713) 693-4000
Legal status:	Private
Owner/Operator Type:	Owner
Owner/Op start date:	01/01/0001
Owner/Op end date:	Not reported

Handler Activities Summary:

Map ID	Site	Database(s)	EPA ID Number

WEATHERFORD US LP (Continued) **1000827297**

U.S. importer of hazardous waste: No
Mixed waste (haz. and radioactive): No
Recycler of hazardous waste: No
Transporter of hazardous waste: No
Treater, storer or disposer of HW: No
Underground injection activity: No
On-site burner exemption: No
Furnace exemption: No
Used oil fuel burner: No
Used oil processor: No
User oil refiner: No
Used oil fuel marketer to burner: No
Used oil Specification marketer: No
Used oil transfer facility: No
Used oil transporter: No
Off-site waste receiver: Commercial status unknown

Historical Generators:

Date form received by agency: 01/23/2003
Facility name: WEATHERFORD US LP
Classification: Large Quantity Generator

Date form received by agency: 01/23/2003
Facility name: WEATHERFORD US LP
Classification: Conditionally Exempt Small Quantity Generator

Date form received by agency: 02/22/2002
Facility name: WEATHERFORD US LP
Classification: Large Quantity Generator

Date form received by agency: 02/11/2002
Facility name: WEATHERFORD US LP
Site name: WEATHERFORD U.S., L.P.
Classification: Large Quantity Generator

Date form received by agency: 06/08/2000
Facility name: WEATHERFORD US LP
Classification: Conditionally Exempt Small Quantity Generator

Hazardous Waste Summary:

Waste code: D001
Waste name: IGNITABLE HAZARDOUS WASTES ARE THOSE WASTES WHICH HAVE A FLASHPOINT OF LESS THAN 140 DEGREES FAHRENHEIT AS DETERMINED BY A PENSKY-MARTENS CLOSED CUP FLASH POINT TESTER. ANOTHER METHOD OF DETERMINING THE FLASH POINT OF A WASTE IS TO REVIEW THE MATERIAL SAFETY DATA SHEET, WHICH CAN BE OBTAINED FROM THE MANUFACTURER OR DISTRIBUTOR OF THE MATERIAL. LACQUER THINNER IS AN EXAMPLE OF A COMMONLY USED SOLVENT WHICH WOULD BE CONSIDERED AS IGNITABLE HAZARDOUS WASTE.

Violation Status: No violations found

Evaluation Action Summary:

Evaluation date: 10/06/1997
Evaluation: COMPLIANCE ASSISTANCE VISIT
Area of violation: Not reported
Date achieved compliance: Not reported

Map ID	Site	Database(s)	EPA ID Number

WEATHERFORD US LP (Continued) **1000827297**

Evaluation lead agency: State

FINDS:

Registry ID: 110006027744

Environmental Interest/Information System

RCRAInfo is a national information system that supports the Resource Conservation and Recovery Act (RCRA) program through the tracking of events and activities related to facilities that generate, transport, and treat, store, or dispose of hazardous waste. RCRAInfo allows RCRA program staff to track the notification, permit, compliance, and corrective action activities required under RCRA.

FOCUS MAP 30 ORPHAN SUMMARY

City	EDR ID	Site Name	Site Address	Zip	Database(s)
BOOTHVILLE	U003986906	OIL FIELD RENTAL	HWY 23 S 1 1/2 MI S OF POST OFFICE	70091	UST
BURAS	S109561648	PLAQUEMINES PARISH GOVT;;	HWY 11 BALLVIERO LANE	70041	SPILLS
BURAS	1005649749		36694 HWY 11	70041	FINDS, UST
BURAS	1004712881		36192 HWY 11	70041	RCRA-CESQG, FINDS
BURAS	1004707333		37600 HWY 11	70041	RCRA-CESQG, FINDS
BURAS	S106033627	CHARTER FOOD STORE #554	HWY 11	70041	HIST LUST
BURAS	1000214670		37212 HWY 11	70041	RCRA-NonGen, FINDS
BURAS	U003923364	STIPELCOVICH OIL CO	HWY 11 & CAZAZUE	70041	UST
BURAS	U003986914	CIRCLE K #554	35211 HWY 11	70041	UST
BURAS	U003299526	HAPPY LAND FOOD MART	35949 HWY 11	70041	UST
BURAS	1000177810		HWY 23 S	70041	RCRA-LQG, FINDS
BURAS	1004712424		36203 HWY 23 S	70041	RCRA-CESQG, FINDS
BURAS	1007094814		31617 HWY 23	70041	RCRA-SQG
BURAS	S109094360	TRIUMPH QUICK STOP	37040 HIGHWAY 23	70041	LUST
BURAS	S109352810	PPG BORROW PIT - DEBRIS SITE	HWY 23	70041	SWF/LF
BURAS	U004010566	RED MAN PIPE & SUPPLY	36173 HIGHWAY 23	70041	UST
BURAS	U003924753	TRIUMPH QUICK STOP	37040 HIGHWAY 23	70041	UST
BURAS	S108620303	PLAQUEMINES PARISH GOVERNMENT	BOUZON LN	70041	SPILLS
BURAS	U003996402	PLAQUEMINES PARISH COMMISSION - BURAS GAS DISTRIBU	BURAS GAS DISTRIBUTION STA	70041	UST
BURAS	S108853313	PLAQUEMINES PARISH GOVERNMENT	BURAS WASTEWATER PLANT	70041	SPILLS
BURAS	1000227266		BURAS AREA	70041	RCRA-NonGen, FINDS
BURAS	S105201102	LOUISIANA GAS SERVICE CO - BURAS STATION	CORD - LOUISIANAGASSERVICE	70041	SHWS
BURAS	S108618450	PLAQUEMINES PARISH GOVERNMENT/SEVERN TRE SERVICE	DELTA AIR DR	70041	SPILLS
BURAS	S108337965	PLAQUEMINES PARISH GOVERNMENT - BURAS WW	120 EL DORADO	70041	NPDES
BURAS	1011599311	PLAQUEMINES PARISH GOVERNMENT BURAS WASTEWATER TREATMENT PLA	120 ELDORADA DR	70041	ICIS
BURAS	S109153972	PLAQUEMINES PARISH GOVT	120 ELDORADA DR	70041	SPILLS
BURAS	1011549646	PLAQUEMINES PARISH (BURAS STP)	23 LA HWY	70041	ICIS
BURAS	1004707616		LEFT DCNDNG BANK MISS RIVER &	70041	RCRA-LQG, FINDS
BURAS	S108622675	PLAQUEMINES PARISH GOVT	23 LIFT STA	70041	SPILLS
BURAS	S105200875	AMOCO PRODUCTION CO	SHELL ISLAND BAY	70041	SHWS
PLAQUEMINES COUNTY	S108619997	PLAQUEMINES PARISH GOVERNMENT	HWY 15 - 1000 FEET NORTH OF DAVANT COMMUNITY CENTE		SPILLS
PLAQUEMINES COUNTY	S110096151	PLAQUEMINES PARISH GOVT LIFT STATION D1	HWY 15 @ HARLEM RD		SPILLS
PLAQUEMINES COUNTY	S108619996	PLAQUEMINES PARISH GOVERNMENT	INTERSECTION OF HWY 23 AND THE INTRACOASTAL CANAL		SPILLS
PLAQUEMINES COUNTY	S108620569	PLAQUEMINES PARISH GOVERNMENT	LIFT STATION #66, HAPPY JACK CAMP SITE		SPILLS
PLAQUEMINES COUNTY	2009906807	8 MILES OUTSIDE OF PLAQUEMINES PARISH	8 MILES OUTSIDE OF PLAQUEMINES PARISH		ERNS
PLAQUEMINES COUNTY	2008906807	8 MILES OUTSIDE OF PLAQUEMINES PARISH	8 MILES OUTSIDE OF PLAQUEMINES PARISH		ERNS
PLAQUEMINES COUNTY	S109960523	PLAQUEMINE PARISH PUMP	PLAQUEMINE PARISH PUMP STATIONS		SPILLS
PLAQUEMINES COUNTY	S109566741	PLAQUEMINES PARISH GOVT.	PLAQUEMINES PARISH GOVT.;SHELL/LIMESTONE ROAD FROM		SPILLS
PLAQUEMINES COUNTY	S108618449	PLAQUEMINES PARISH GOVERNMENT/SEVERN TRE SERVICE	WEST TESSIE LANE, LIFT STATION #19		SPILLS

FOCUS MAP 30 ORPHAN SUMMARY

City	EDR ID	Site Name	Site Address	Zip	Database(s)
PLAQUEMINES COUNTY	S108620080	PLAQUEMINES PARISH GOVERNMENT	WEST TESSIE LANE		SPILLS
TRIUMPH	S108620241	PLAQUEMINES PARISH GOVERNMENT	HWY	70041	SPILLS
TRIUMPH	S108619311	PLAQUEMINES PARISH GOVERNMENT	RP TRAILER PARK	70041	SPILLS
VENICE	1004709695		42011 HWY 23 S	70091	RCRA-CESQG, FINDS
VENICE	1004707335		42622 HWY 23	70091	RCRA-CESQG, FINDS
VENICE	1004710664		42593 HWY 23 S	70091	RCRA-CESQG, FINDS
VENICE	1000154383		25 HWY 23 M N	70091	RCRA-NonGen, FINDS
VENICE	1000942283		41546 HWY 23 S	70091	RCRA-CESQG, FINDS
VENICE	1004712968		42606 HWY 23 S	70091	RCRA-CESQG, FINDS
VENICE	S109412951	ELLZEY MARINE & HARDWARE INC	42991 HWY 23 S	70091	LUST
VENICE	S109094368	QUICK SERVE GTO LLC	42124 HWY 23	70091	LUST
VENICE	U003987292	CORP HARBOR - VENICE	HWY 23	70091	UST
VENICE	U003921646	QUICK SERVE GTO LLC	42124 HWY 23	70091	UST
VENICE	S106531549	MARATHON OIL CO - VENICE TERMINAL	COAST GUARD RD	70091	SHWS
VENICE	1000159255		COAST GUARD ROAD OFF HWY 23RD & 2ND	70091	RCRA-CESQG, FINDS
VENICE	U000218866	VINICE BASE	LA HWY S	70091	HIST LUST, UST
VENICE	1004711238		1355 S HWY 23	70091	RCRA-CESQG, FINDS
VENICE	1000173138		MCDERMOTT RD & HWY 23	70091	RCRA-SQG, FINDS
VENICE	1000287942		MILE 8 BHP MISSISSIPPI RIVER	70091	RCRA-NonGen, FINDS
VENICE	1000360112		4 S OF BOOTHVILLE S	70091	RCRA-SQG, FINDS
VENICE	1004714225		1958 STATE LEASE	70091	RCRA-CESQG, FINDS
VENICE	S108337336	PLAQUEMINES PARISH GOVERNMENT	TIDEWATER RD	70091	NPDES

Focus Map 31



EDR DataMap® - Environmental Atlas

Plaquemines Parish Project

Legend

- Roads
- Major Roads
- Contour Lines
- National Wetlands Inventory
- Waterways
- Railroads
- Study Boundary
- 100-Yr Flood Zones
- Powerlines
- Pipelines
- Fault Lines
- Indian Reservations BIA
- Water
- Superfund Sites
- Federal DOD Sites
- Listed Sites
- Sensitive Receptors

Copyright © 2010 EDR, Inc. © 2010 Tele Atlas Rel. 07/2007.

0 1/4 1/2

Scale in Miles

N

FOCUS MAP 31 SUMMARY

Database	Total Plotted
FEDERAL RECORDS	
NPL	0
Proposed NPL	0
Delisted NPL	0
NPL LIENS	0
CERCLIS	0
CERC-NFRAP	0
LIENS 2	0
CORRACTS	0
RCRA-TSDF	0
RCRA-LQG	0
RCRA-SQG	1
RCRA-CESQG	2
RCRA-NonGen	2
US ENG CONTROLS	0
US INST CONTROL	0
ERNS	1
HMIRS	0
DOT OPS	0
US CDL	0
US BROWNFIELDS	0
DOD	0
FUDS	0
LUCIS	0
CONSENT	0
ROD	0
UMTRA	0
ODI	0
DEBRIS REGION 9	0
MINES	0
TRIS	0
TSCA	0
FTTS	0
HIST FTTS	0
SSTS	0
ICIS	0
PADS	0
MLTS	0
RADINFO	0
FINDS	4
RAATS	0
FEMA UST	0
PCB TRANSFORMER	0
US HIST CDL	0
SCRD DRYCLEANERS	0
COAL ASH EPA	0
COAL ASH DOE	0
FEDERAL FACILITY	0
STATE AND LOCAL RECORDS	
SHWS	0

FOCUS MAP 31 SUMMARY

Database	Total Plotted
SWF/LF	0
DEBRIS	0
AUL	0
UIC	0
SWRCY	0
LUST	0
HIST LUST	0
UST	4
LIENS	0
SPILLS	2
VCP	0
DRYCLEANERS	0
NPDES	2
COAL ASH	0
ASBESTOS	0
TRIBAL RECORDS	
INDIAN RESERV	0
INDIAN ODI	0
INDIAN LUST	0
INDIAN UST	0
INDIAN VCP	0
EDR PROPRIETARY RECORDS	
Manufactured Gas Plants	0

NOTES:

Sites may be listed in more than one database

Map ID	Site	Database(s)	EPA ID Number
51	**WEATHERFORD US LP** **42519 HWY 23** **VENICE, LA 70091**	**RCRA-CESQG** **FINDS**	**1000827297** **LAD985224484**

RCRA-CESQG:

Date form received by agency:	01/14/2008
Facility name:	WEATHERFORD US LP
Facility address:	42519 HWY 23 VENICE, LA 70091
EPA ID:	LAD985224484
Mailing address:	PO BOX 829 VENICE, LA 70091
Contact:	LOIS BEAUVOIS
Contact address:	PO BOX 829 VENICE, LA 70091
Contact country:	US
Contact telephone:	(985) 534-2348
Contact email:	Not reported
EPA Region:	06
Land type:	Private
Classification:	Conditionally Exempt Small Quantity Generator
Description:	Handler: generates 100 kg or less of hazardous waste per calendar month, and accumulates 1000 kg or less of hazardous waste at any time; or generates 1 kg or less of acutely hazardous waste per calendar month, and accumulates at any time: 1 kg or less of acutely hazardous waste; or 100 kg or less of any residue or contaminated soil, waste or other debris resulting from the cleanup of a spill, into or on any land or water, of acutely hazardous waste; or generates 100 kg or less of any residue or contaminated soil, waste or other debris resulting from the cleanup of a spill, into or on any land or water, of acutely hazardous waste during any calendar month, and accumulates at any time: 1 kg or less of acutely hazardous waste; or 100 kg or less of any residue or contaminated soil, waste or other debris resulting from the cleanup of a spill, into or on any land or water, of acutely hazardous waste

Owner/Operator Summary:

Owner/operator name:	WEATHERFORD
Owner/operator address:	POST OAK BLVD STE 600 HOUSTON, TX 77027
Owner/operator country:	US
Owner/operator telephone:	(713) 693-4000
Legal status:	Private
Owner/Operator Type:	Operator
Owner/Op start date:	01/23/2003
Owner/Op end date:	Not reported

Owner/operator name:	WEATHERFORD INTL
Owner/operator address:	515 POST OAK BLVD STE 600 HOUSTON, TX 77027
Owner/operator country:	Not reported
Owner/operator telephone:	(713) 693-4000
Legal status:	Private
Owner/Operator Type:	Owner
Owner/Op start date:	01/01/0001
Owner/Op end date:	Not reported

Handler Activities Summary:

Map ID	Site	Database(s)	EPA ID Number

WEATHERFORD US LP (Continued) **1000827297**

U.S. importer of hazardous waste: No
Mixed waste (haz. and radioactive): No
Recycler of hazardous waste: No
Transporter of hazardous waste: No
Treater, storer or disposer of HW: No
Underground injection activity: No
On-site burner exemption: No
Furnace exemption: No
Used oil fuel burner: No
Used oil processor: No
User oil refiner: No
Used oil fuel marketer to burner: No
Used oil Specification marketer: No
Used oil transfer facility: No
Used oil transporter: No
Off-site waste receiver: Commercial status unknown

Historical Generators:

Date form received by agency: 01/23/2003
Facility name: WEATHERFORD US LP
Classification: Large Quantity Generator

Date form received by agency: 01/23/2003
Facility name: WEATHERFORD US LP
Classification: Conditionally Exempt Small Quantity Generator

Date form received by agency: 02/22/2002
Facility name: WEATHERFORD US LP
Classification: Large Quantity Generator

Date form received by agency: 02/11/2002
Facility name: WEATHERFORD US LP
Site name: WEATHERFORD U.S., L.P.
Classification: Large Quantity Generator

Date form received by agency: 06/08/2000
Facility name: WEATHERFORD US LP
Classification: Conditionally Exempt Small Quantity Generator

Hazardous Waste Summary:

Waste code: D001
Waste name: IGNITABLE HAZARDOUS WASTES ARE THOSE WASTES WHICH HAVE A FLASHPOINT OF LESS THAN 140 DEGREES FAHRENHEIT AS DETERMINED BY A PENSKY-MARTENS CLOSED CUP FLASH POINT TESTER. ANOTHER METHOD OF DETERMINING THE FLASH POINT OF A WASTE IS TO REVIEW THE MATERIAL SAFETY DATA SHEET, WHICH CAN BE OBTAINED FROM THE MANUFACTURER OR DISTRIBUTOR OF THE MATERIAL. LACQUER THINNER IS AN EXAMPLE OF A COMMONLY USED SOLVENT WHICH WOULD BE CONSIDERED AS IGNITABLE HAZARDOUS WASTE.

Violation Status: No violations found

Evaluation Action Summary:

Evaluation date: 10/06/1997
Evaluation: COMPLIANCE ASSISTANCE VISIT
Area of violation: Not reported
Date achieved compliance: Not reported

Map ID	Site	Database(s)	EPA ID Number

WEATHERFORD US LP (Continued) **1000827297**

Evaluation lead agency: State

FINDS:

Registry ID: 110006027744

Environmental Interest/Information System

RCRAInfo is a national information system that supports the Resource Conservation and Recovery Act (RCRA) program through the tracking of events and activities related to facilities that generate, transport, and treat, store, or dispose of hazardous waste. RCRAInfo allows RCRA program staff to track the notification, permit, compliance, and corrective action activities required under RCRA.

---

52 **HARTTS EXXON** **UST** **U003073619**
42813 HWY 23 **N/A**
VENICE, LA 70091

UST:

Facility County Code:	75
Master Agency Id:	78656
Subject Category Code:	EQT
Subject Item ID:	1
UST Tank Num:	45792
Tank Status:	**Removed**
Install Date:	1-Feb-67
Status Date:	1-Jun-99
Total Capacity:	3000
Number Of Compartments:	1
Gasoline Flag:	Yes
Diesal Flag:	Not reported
Gashol Flag:	Not reported
Kerosen Flag:	Not reported
Heating Oil Flag:	Not reported
New Used Oil Flag:	Not reported
Other Sub:	Not reported
Other Description:	Not reported
Steel Tank Covered With Asphalt:	Yes
Cathodically Protected:	Not reported
Epoxy Coated Tank:	Not reported
A Composite Of Different Materials:	Not reported
Fiberglass Or Plastic:	Not reported
Interior Line With Some Material:	Not reported
Dble Wall As Opposed To Single Wall:	Not reported
Outside Lined w/ Polyethylen Jacket:	Not reported
Made Of Concrete:	Not reported
Liner Covering Excavation Hole:	Not reported
Unknown:	Not reported
Other Material:	Not reported
Other Description:	Not reported
Pipe Method Desc:	Suction: With Release Detection
UST Tank Num:	45795
Tank Status:	**Removed**
Install Date:	1-Feb-54

Map ID	Site	Database(s)	EPA ID Number

HARTTS EXXON (Continued) **U003073619**

Status Date:	1-Jun-99
Total Capacity:	2000
Number Of Compartments:	1
Gasoline Flag:	Yes
Diesal Flag:	Not reported
Gashol Flag:	Not reported
Kerosen Flag:	Not reported
Heating Oil Flag:	Not reported
New Used Oil Flag:	Not reported
Other Sub:	Not reported
Other Description:	Not reported
Steel Tank Covered With Asphalt:	Yes
Cathodically Protected:	Not reported
Epoxy Coated Tank:	Not reported
A Composite Of Different Materials:	Not reported
Fiberglass Or Plastic:	Not reported
Interior Line With Some Material:	Not reported
Dble Wall As Opposed To Single Wall:	Not reported
Outside Lined w/ Polyethylen Jacket:	Not reported
Made Of Concrete:	Not reported
Liner Covering Excavation Hole:	Not reported
Unknown:	Not reported
Other Material:	Not reported
Other Description:	Not reported
Pipe Method Desc:	Suction: With Release Detection

UST Tank Num:	45793
Tank Status:	**Removed**
Install Date:	1-Feb-54
Status Date:	1-Jun-99
Total Capacity:	2000
Number Of Compartments:	1
Gasoline Flag:	Yes
Diesal Flag:	Not reported
Gashol Flag:	Not reported
Kerosen Flag:	Not reported
Heating Oil Flag:	Not reported
New Used Oil Flag:	Not reported
Other Sub:	Not reported
Other Description:	Not reported
Steel Tank Covered With Asphalt:	Yes
Cathodically Protected:	Not reported
Epoxy Coated Tank:	Not reported
A Composite Of Different Materials:	Not reported
Fiberglass Or Plastic:	Not reported
Interior Line With Some Material:	Not reported
Dble Wall As Opposed To Single Wall:	Not reported
Outside Lined w/ Polyethylen Jacket:	Not reported
Made Of Concrete:	Not reported
Liner Covering Excavation Hole:	Not reported
Unknown:	Not reported
Other Material:	Not reported
Other Description:	Not reported
Pipe Method Desc:	Suction: With Release Detection

Map ID	Site	Database(s)	EPA ID Number

HARTTS EXXON (Continued) **U003073619**

UST Tank Num:	45794
Tank Status:	**Removed**
Install Date:	1-Feb-54
Status Date:	1-Jun-99
Total Capacity:	2000
Number Of Compartments:	1
Gasoline Flag:	Yes
Diesal Flag:	Not reported
Gashol Flag:	Not reported
Kerosen Flag:	Not reported
Heating Oil Flag:	Not reported
New Used Oil Flag:	Not reported
Other Sub:	Not reported
Other Description:	Not reported
Steel Tank Covered With Asphalt:	Yes
Cathodically Protected:	Not reported
Epoxy Coated Tank:	Not reported
A Composite Of Different Materials:	Not reported
Fiberglass Or Plastic:	Not reported
Interior Line With Some Material:	Not reported
Dble Wall As Opposed To Single Wall:	Not reported
Outside Lined w/ Polyethylen Jacket:	Not reported
Made Of Concrete:	Not reported
Liner Covering Excavation Hole:	Not reported
Unknown:	Not reported
Other Material:	Not reported
Other Description:	Not reported
Pipe Method Desc:	Suction: With Release Detection

---

53 **335 JUMP BASIN RD** **ERNS** **2003642418**
335 JUMP BASIN RD **N/A**
VENICE, LA

Click this hyperlink while viewing on your computer to access additional ERNS detail in the EDR Site Report.

---

53 **USARMY COE - VENICE LOCK** **NPDES** **S108669413**
335 JUMP BASIN RD **N/A**
VENICE, LA 70091

NPDES:

Facility Id:	150983
Facility Phone:	Not reported
Issued Date:	7/20/2007
Title Description:	Gen Sanitary Permit-LAG532277
Permit Type Description:	Gen-LAG53-Sanitary Class I
Program:	Water
Activity Number:	GEN20070001

Facility Id:	150983
Facility Phone:	Not reported
Issued Date:	2/22/2008
Title Description:	Renewed Coverage
Permit Type Description:	Gen-LAG53-Sanitary Class I

Map ID	Site	Database(s)	EPA ID Number

USARMY COE - VENICE LOCK (Continued) **S108669413**

Program: Water
Activity Number: GEN20070002

---

53 **SPILLS** **S108596806**
335 JUMP BASIN RD **N/A**
VENICE, LA

SPILLS:

Incident Id:	60488
Incident Date:	16-Apr-03
Incident Status:	**Closed**
Media Desc:	Water/Soil
Location Description:	335 Jump Basin Rd Venice
Incident Source Name:	Entergy Services Inc
Incident Desc:	s03-1409 A 167 C pole-mounted transformer is leaking due to unknown causes...some of material may have gone to Miss River...the transformer contains 80 gallons...US Environmental en route. las. dwo 4/28/03
Parameter:	Not reported
Quantity:	Not reported
Units:	Not reported
Other Substance Desc:	Oil [Mineral]

---

54 **BUCKNER RENTAL SVC** **RCRA-CESQG** **1004713832**
42990 HWY 23 S **FINDS** **LAR000018879**
VENICE, LA 70091

RCRA-CESQG:

Date form received by agency:	12/03/1996
Facility name:	BUCKNER RENTAL SVC
Facility address:	42990 HWY 23 S VENICE, LA 70091
EPA ID:	LAR000018879
Mailing address:	HWY 23 S VENICE, LA 70091
Contact:	LOUIS MAZARAC
Contact address:	42990 HWY 23 S VENICE, LA 70091
Contact country:	US
Contact telephone:	(985) 534-1010
Contact email:	Not reported
EPA Region:	06
Classification:	Conditionally Exempt Small Quantity Generator
Description:	Handler: generates 100 kg or less of hazardous waste per calendar month, and accumulates 1000 kg or less of hazardous waste at any time; or generates 1 kg or less of acutely hazardous waste per calendar month, and accumulates at any time: 1 kg or less of acutely hazardous waste; or 100 kg or less of any residue or contaminated soil, waste or other debris resulting from the cleanup of a spill, into or on any land or water, of acutely hazardous waste; or generates 100 kg or less of any residue or contaminated soil, waste or other debris resulting from the cleanup of a spill, into or on any land or water, of acutely hazardous waste during any calendar month, and accumulates at any time: 1 kg or less of acutely hazardous waste; or 100 kg or less of any residue or contaminated soil, waste or other debris resulting from the cleanup of a spill, into or on any land or water, of acutely

Map ID	Site	Database(s)	EPA ID Number

BUCKNER RENTAL SVC (Continued) **1004713832**

hazardous waste

Owner/Operator Summary:

Owner/operator name:	BUCKNELL RENTAL SVCS
Owner/operator address:	42990 HWY 23 S VENICE, LA 70091
Owner/operator country:	Not reported
Owner/operator telephone:	(985) 534-1010
Legal status:	Private
Owner/Operator Type:	Owner
Owner/Op start date:	01/01/0001
Owner/Op end date:	Not reported

Handler Activities Summary:

U.S. importer of hazardous waste:	No
Mixed waste (haz. and radioactive):	Unknown
Recycler of hazardous waste:	No
Transporter of hazardous waste:	No
Treater, storer or disposer of HW:	No
Underground injection activity:	No
On-site burner exemption:	No
Furnace exemption:	No
Used oil fuel burner:	No
Used oil processor:	No
User oil refiner:	No
Used oil fuel marketer to burner:	No
Used oil Specification marketer:	No
Used oil transfer facility:	No
Used oil transporter:	No
Off-site waste receiver:	Commercial status unknown

Hazardous Waste Summary:

Waste code:	D001
Waste name:	IGNITABLE HAZARDOUS WASTES ARE THOSE WASTES WHICH HAVE A FLASHPOINT OF LESS THAN 140 DEGREES FAHRENHEIT AS DETERMINED BY A PENSKY-MARTENS CLOSED CUP FLASH POINT TESTER. ANOTHER METHOD OF DETERMINING THE FLASH POINT OF A WASTE IS TO REVIEW THE MATERIAL SAFETY DATA SHEET, WHICH CAN BE OBTAINED FROM THE MANUFACTURER OR DISTRIBUTOR OF THE MATERIAL. LACQUER THINNER IS AN EXAMPLE OF A COMMONLY USED SOLVENT WHICH WOULD BE CONSIDERED AS IGNITABLE HAZARDOUS WASTE.
Waste code:	D006
Waste name:	CADMIUM
Waste code:	D008
Waste name:	LEAD
Waste code:	D018
Waste name:	BENZENE
Waste code:	D035
Waste name:	METHYL ETHYL KETONE
Waste code:	D039
Waste name:	TETRACHLOROETHYLENE

Map ID	Site	Database(s)	EPA ID Number

BUCKNER RENTAL SVC (Continued) **1004713832**

Waste code: D040
Waste name: TRICHLOROETHYLENE

Violation Status: No violations found

FINDS:

Registry ID: 110006029671

Environmental Interest/Information System
RCRAInfo is a national information system that supports the Resource Conservation and Recovery Act (RCRA) program through the tracking of events and activities related to facilities that generate, transport, and treat, store, or dispose of hazardous waste. RCRAInfo allows RCRA program staff to track the notification, permit, compliance, and corrective action activities required under RCRA.

---

54 **ELLZEY MARINE & HARDWARE INC** **UST** **U002304446**
42991 HWY 23 SOUTH **N/A**
VENICE, LA 70091

UST:

Facility County Code:	75
Master Agency Id:	78506
Subject Category Code:	EQT
Subject Item ID:	3
UST Tank Num:	45209
Tank Status:	**Active**
Install Date:	1-Aug-93
Status Date:	1-Dec-95
Total Capacity:	4000
Number Of Compartments:	1
Gasoline Flag:	Not reported
Diesal Flag:	Yes
Gashol Flag:	Not reported
Kerosen Flag:	Not reported
Heating Oil Flag:	Not reported
New Used Oil Flag:	Not reported
Other Sub:	Not reported
Other Description:	Not reported
Steel Tank Covered With Asphalt:	Not reported
Cathodically Protected:	Not reported
Epoxy Coated Tank:	Yes
A Composite Of Different Materials:	Not reported
Fiberglass Or Plastic:	Not reported
Interior Line With Some Material:	Not reported
Dble Wall As Opposed To Single Wall:	Yes
Outside Lined w/ Polyethylen Jacket:	Not reported
Made Of Concrete:	Not reported
Liner Covering Excavation Hole:	Not reported
Unknown:	Not reported
Other Material:	Not reported
Other Description:	Not reported
Pipe Method Desc:	Pressure

Map ID	Site	Database(s)	EPA ID Number

ELLZEY MARINE & HARDWARE INC (Continued) **U002304446**

UST Tank Num:	45207
Tank Status:	**Active**
Install Date:	1-Aug-93
Status Date:	1-Dec-95
Total Capacity:	4000
Number Of Compartments:	1
Gasoline Flag:	Yes
Diesal Flag:	Not reported
Gashol Flag:	Not reported
Kerosen Flag:	Not reported
Heating Oil Flag:	Not reported
New Used Oil Flag:	Not reported
Other Sub:	Not reported
Other Description:	Not reported
Steel Tank Covered With Asphalt:	Not reported
Cathodically Protected:	Not reported
Epoxy Coated Tank:	Yes
A Composite Of Different Materials:	Not reported
Fiberglass Or Plastic:	Not reported
Interior Line With Some Material:	Not reported
Dble Wall As Opposed To Single Wall:	Yes
Outside Lined w/ Polyethylen Jacket:	Not reported
Made Of Concrete:	Not reported
Liner Covering Excavation Hole:	Not reported
Unknown:	Not reported
Other Material:	Not reported
Other Description:	Not reported
Pipe Method Desc:	Pressure

UST Tank Num:	45208
Tank Status:	**Active**
Install Date:	1-Aug-93
Status Date:	1-Dec-95
Total Capacity:	4000
Number Of Compartments:	1
Gasoline Flag:	Yes
Diesal Flag:	Not reported
Gashol Flag:	Not reported
Kerosen Flag:	Not reported
Heating Oil Flag:	Not reported
New Used Oil Flag:	Not reported
Other Sub:	Not reported
Other Description:	Not reported
Steel Tank Covered With Asphalt:	Not reported
Cathodically Protected:	Not reported
Epoxy Coated Tank:	Yes
A Composite Of Different Materials:	Not reported
Fiberglass Or Plastic:	Not reported
Interior Line With Some Material:	Not reported
Dble Wall As Opposed To Single Wall:	Yes
Outside Lined w/ Polyethylen Jacket:	Not reported
Made Of Concrete:	Not reported
Liner Covering Excavation Hole:	Not reported
Unknown:	Not reported
Other Material:	Not reported
Other Description:	Not reported

Map ID	Site	Database(s)	EPA ID Number

ELLZEY MARINE & HARDWARE INC (Continued) **U002304446**

Pipe Method Desc: Pressure

---

55 **SHELL OFFSHORE INC VENICE TERMINAL** **UST** **U003922817**
523 JUMP BASIN RD **N/A**
VENICE, LA 70000

UST:

Facility County Code:	75
Master Agency Id:	4868
Subject Category Code:	EQT
Subject Item ID:	8
UST Tank Num:	22426
Tank Status:	**Closed**
Install Date:	29-Apr-76
Status Date:	1-Jan-80
Total Capacity:	1500
Number Of Compartments:	1
Gasoline Flag:	Not reported
Diesal Flag:	Not reported
Gashol Flag:	Not reported
Kerosen Flag:	Not reported
Heating Oil Flag:	Not reported
New Used Oil Flag:	Yes
Other Sub:	Not reported
Other Description:	Not reported
Steel Tank Covered With Asphalt:	Not reported
Cathodically Protected:	Not reported
Epoxy Coated Tank:	Not reported
A Composite Of Different Materials:	Not reported
Fiberglass Or Plastic:	Not reported
Interior Line With Some Material:	Not reported
Dble Wall As Opposed To Single Wall:	Not reported
Outside Lined w/ Polyethylen Jacket:	Not reported
Made Of Concrete:	Not reported
Liner Covering Excavation Hole:	Not reported
Unknown:	Not reported
Other Material:	Not reported
Other Description:	Not reported
Pipe Method Desc:	Not reported

---

55 **SHELL OFFSHORE INC. VENICE TERMINAL** **RCRA-NonGen** **1000287948**
523 JUMP BASIN RD **HIST LUST** **LAD980809974**
VENICE, LA 70091 **MANIFEST**

RCRA-NonGen:

Date form received by agency:	01/20/2005
Facility name:	SHELL OFFSHORE INC. VENICE TERMINAL
Facility address:	523 JUMP BASIN ROAD VENICE, LA 70091
EPA ID:	LAD980809974
Mailing address:	P. O. BOX 61933 ROOM 1482 GREG HARDY NEW ORLEANS, LA 70160
Contact:	GREG HARDY
Contact address:	PO BOX 61933

Map ID	Site	Database(s)	EPA ID Number

SHELL OFFSHORE INC. VENICE TERMINAL (Continued) **1000287948**

NEW ORLEANS, LA 70161
Contact country: US
Contact telephone: (504) 728-6378
Contact email: Not reported
EPA Region: 06
Land type: Private
Classification: Non-Generator
Description: Handler: Non-Generators do not presently generate hazardous waste

Owner/Operator Summary:
Owner/operator name: SHELL OFFSHORE INC
Owner/operator address: PO BOX 61933
NEW ORLEANS, LA 70161
Owner/operator country: US
Owner/operator telephone: (504) 728-6378
Legal status: Private
Owner/Operator Type: Operator
Owner/Op start date: 01/01/0001
Owner/Op end date: Not reported

Owner/operator name: LOUISIANA FRUIT COMPANY
Owner/operator address: 826 UNION STREET
NEW ORLEANS, LA 70112
Owner/operator country: US
Owner/operator telephone: Not reported
Legal status: Private
Owner/Operator Type: Owner
Owner/Op start date: 01/01/1954
Owner/Op end date: Not reported

Owner/operator name: SHELL OFFSHORE INC
Owner/operator address: PO BOX 61933
NEW ORLEANS, LA 70161
Owner/operator country: Not reported
Owner/operator telephone: (504) 728-6378
Legal status: Private
Owner/Operator Type: Owner
Owner/Op start date: 01/01/0001
Owner/Op end date: Not reported

Owner/operator name: SHELL OFFSHORE INC.
Owner/operator address: Not reported
Not reported
Owner/operator country: US
Owner/operator telephone: Not reported
Legal status: Private
Owner/Operator Type: Operator
Owner/Op start date: 01/01/1954
Owner/Op end date: Not reported

Handler Activities Summary:
U.S. importer of hazardous waste: No
Mixed waste (haz. and radioactive): No
Recycler of hazardous waste: No
Transporter of hazardous waste: No
Treater, storer or disposer of HW: No

Map ID	Site	Database(s)	EPA ID Number

SHELL OFFSHORE INC. VENICE TERMINAL (Continued) **1000287948**

Underground injection activity: No
On-site burner exemption: No
Furnace exemption: No
Used oil fuel burner: No
Used oil processor: No
User oil refiner: No
Used oil fuel marketer to burner: No
Used oil Specification marketer: No
Used oil transfer facility: No
Used oil transporter: No
Off-site waste receiver: Commercial status unknown

Universal Waste Summary:
Waste type: Batteries
Accumulated waste on-site: No
Generated waste on-site: No

Waste type: Lamps
Accumulated waste on-site: No
Generated waste on-site: No

Waste type: Pesticides
Accumulated waste on-site: No
Generated waste on-site: No

Waste type: Thermostats
Accumulated waste on-site: No
Generated waste on-site: No

Historical Generators:
Date form received by agency: 02/27/2004
Facility name: SHELL OFFSHORE INC. VENICE TERMINAL
Classification: Large Quantity Generator

Date form received by agency: 02/25/2004
Facility name: SHELL OFFSHORE INC. VENICE TERMINAL
Classification: Not a generator, verified

Date form received by agency: 02/15/2002
Facility name: SHELL OFFSHORE INC. VENICE TERMINAL
Classification: Large Quantity Generator

Date form received by agency: 10/25/2001
Facility name: SHELL OFFSHORE INC. VENICE TERMINAL
Site name: SHELL OFFSHORE INC VENICE TERMINAL
Classification: Large Quantity Generator

Date form received by agency: 02/24/1992
Facility name: SHELL OFFSHORE INC. VENICE TERMINAL
Site name: SHELL OFFSHORE INC.,VENICE TERMINAL
Classification: Large Quantity Generator

Date form received by agency: 03/01/1990
Facility name: SHELL OFFSHORE INC. VENICE TERMINAL
Site name: SHELL OFFSHORE INC-VENICE TERMINAL
Classification: Large Quantity Generator

Map ID	Site	Database(s)	EPA ID Number

SHELL OFFSHORE INC. VENICE TERMINAL (Continued) **1000287948**

Date form received by agency: 10/31/1983
Facility name: SHELL OFFSHORE INC. VENICE TERMINAL
Site name: SHELL OFFSHORE INC VENICE TERMINAL
Classification: Conditionally Exempt Small Quantity Generator

Hazardous Waste Summary:

Waste code: D001
Waste name: IGNITABLE HAZARDOUS WASTES ARE THOSE WASTES WHICH HAVE A FLASHPOINT OF LESS THAN 140 DEGREES FAHRENHEIT AS DETERMINED BY A PENSKY-MARTENS CLOSED CUP FLASH POINT TESTER. ANOTHER METHOD OF DETERMINING THE FLASH POINT OF A WASTE IS TO REVIEW THE MATERIAL SAFETY DATA SHEET, WHICH CAN BE OBTAINED FROM THE MANUFACTURER OR DISTRIBUTOR OF THE MATERIAL. LACQUER THINNER IS AN EXAMPLE OF A COMMONLY USED SOLVENT WHICH WOULD BE CONSIDERED AS IGNITABLE HAZARDOUS WASTE.

Waste code: D002
Waste name: A WASTE WHICH HAS A PH OF LESS THAN 2 OR GREATER THAN 12.5 IS CONSIDERED TO BE A CORROSIVE HAZARDOUS WASTE. SODIUM HYDROXIDE, A CAUSTIC SOLUTION WITH A HIGH PH, IS OFTEN USED BY INDUSTRIES TO CLEAN OR DEGREASE PARTS. HYDROCHLORIC ACID, A SOLUTION WITH A LOW PH, IS USED BY MANY INDUSTRIES TO CLEAN METAL PARTS PRIOR TO PAINTING. WHEN THESE CAUSTIC OR ACID SOLUTIONS BECOME CONTAMINATED AND MUST BE DISPOSED, THE WASTE WOULD BE A CORROSIVE HAZARDOUS WASTE.

Waste code: D008
Waste name: LEAD

Waste code: D035
Waste name: METHYL ETHYL KETONE

Waste code: F003
Waste name: THE FOLLOWING SPENT NON-HALOGENATED SOLVENTS: XYLENE, ACETONE, ETHYL ACETATE, ETHYL BENZENE, ETHYL ETHER, METHYL ISOBUTYL KETONE, N-BUTYL ALCOHOL, CYCLOHEXANONE, AND METHANOL; ALL SPENT SOLVENT MIXTURES/BLENDS CONTAINING, BEFORE USE, ONLY THE ABOVE SPENT NON-HALOGENATED SOLVENTS; AND ALL SPENT SOLVENT MIXTURES/BLENDS CONTAINING, BEFORE USE, ONE OR MORE OF THE ABOVE NON-HALOGENATED SOLVENTS, AND, A TOTAL OF TEN PERCENT OR MORE (BY VOLUME) OF ONE OR MORE OF THOSE SOLVENTS LISTED IN F001, F002, F004, AND F005, AND STILL BOTTOMS FROM THE RECOVERY OF THESE SPENT SOLVENTS AND SPENT SOLVENT MIXTURES.

Waste code: F005
Waste name: THE FOLLOWING SPENT NON-HALOGENATED SOLVENTS: TOLUENE, METHYL ETHYL KETONE, CARBON DISULFIDE, ISOBUTANOL, PYRIDINE, BENZENE, 2-ETHOXYETHANOL, AND 2-NITROPROPANE; ALL SPENT SOLVENT MIXTURES/BLENDS CONTAINING, BEFORE USE, A TOTAL OF TEN PERCENT OR MORE (BY VOLUME) OF ONE OR MORE OF THE ABOVE NON-HALOGENATED SOLVENTS OR THOSE SOLVENTS LISTED IN F001, F002, OR F004; AND STILL BOTTOMS FROM THE RECOVERY OF THESE SPENT SOLVENTS AND SPENT SOLVENT MIXTURES.

Facility Has Received Notices of Violations:

Regulation violated: Not reported
Area of violation: Generators - General
Date violation determined: 06/21/1989
Date achieved compliance: 12/28/1989

Map ID	Site	Database(s)	EPA ID Number

SHELL OFFSHORE INC. VENICE TERMINAL (Continued) **1000287948**

Violation lead agency: State
Enforcement action: WRITTEN INFORMAL
Enforcement action date: 11/02/1989
Enf. disposition status: Not reported
Enf. disp. status date: Not reported
Enforcement lead agency: State
Proposed penalty amount: Not reported
Final penalty amount: Not reported
Paid penalty amount: Not reported

Regulation violated: Not reported
Area of violation: Generators - General
Date violation determined: 07/17/1984
Date achieved compliance: 01/31/1985
Violation lead agency: State
Enforcement action: WRITTEN INFORMAL
Enforcement action date: 07/19/1984
Enf. disposition status: Not reported
Enf. disp. status date: Not reported
Enforcement lead agency: State
Proposed penalty amount: Not reported
Final penalty amount: Not reported
Paid penalty amount: Not reported

Evaluation Action Summary:
Evaluation date: 12/28/1989
Evaluation: COMPLIANCE SCHEDULE EVALUATION
Area of violation: Generators - General
Date achieved compliance: 12/28/1989
Evaluation lead agency: State

Evaluation date: 12/06/1989
Evaluation: NON-FINANCIAL RECORD REVIEW
Area of violation: Not reported
Date achieved compliance: Not reported
Evaluation lead agency: EPA

Evaluation date: 06/21/1989
Evaluation: COMPLIANCE EVALUATION INSPECTION ON-SITE
Area of violation: Generators - General
Date achieved compliance: 12/28/1989
Evaluation lead agency: State

Evaluation date: 01/31/1985
Evaluation: COMPLIANCE SCHEDULE EVALUATION
Area of violation: Generators - General
Date achieved compliance: 01/31/1985
Evaluation lead agency: State

Evaluation date: 07/17/1984
Evaluation: COMPLIANCE EVALUATION INSPECTION ON-SITE
Area of violation: Generators - General
Date achieved compliance: 01/31/1985
Evaluation lead agency: State

HIST LUST:
Facility ID: 38-008348

Map ID	Site	Database(s)	EPA ID Number

SHELL OFFSHORE INC. VENICE TERMINAL (Continued) **1000287948**

Facility Parish: PLAQUEMINES
Substance Name: GASOLINE
Substance Name 2: Not reported
Quantity: UNKNOWN
Quantity 2: Not reported
Date Confirmed: 09/01/1989
Date Confirmed 2: Not reported
Incident Number: 89-3-0097
Incident Date: 09/01/1989
Type of Incident: UST LEAK
Type of Incident No2: Not reported
Reported By: Not reported
Reported By 2: Not reported
Owner ID: 00262900
Owner Name: SHELL OFFSHORE SERVICES CO.
Owner Address: P. O. BOX 61933
Owner City,St,Zip: NEW ORLEANS, LA 70161
Assessment Pending Info: No
Assessment Request Date: 11/07/1989
Assessment Plan Due Date: Not reported
Assessment Plan Received Date: Not reported
Assessment Approved Date: Not reported
Assessment Contractor: ENCOR
Assess Date Add Info Due: Not reported
Assess Date Add Info Recd: Not reported
Assess Date Add Info Due2: Not reported
Assess Date Add Info Recd: Not reported
Assess Date Add Info Due3: Not reported
Corrective Plan Due Date: Not reported
Corrective Plan Received Date: Not reported
Corrective Plan Approved Date: 11/25/1991
Corr Act Date Add Info Due: Not reported
Corr Act Date Add Info Recd: Not reported
Corr Act Date Add Info Due2: Not reported
Corr Act Date Add Info Recd2: Not reported
Corr Act Date Add Info Due3: Not reported
Remediation Method: Not reported
Remediation Date: Not reported
Remediation Terminated Date: Not reported

LA HIST LUST INCIDENT:
Comments: Not reported

LA HIST LUST ASSESMENT:
Comments: TANKS CLOSED AND REMOVED SEP, 89. FINAL SITE REMEDIATIONREPORT SUBMITTED 25NOV91.

LA HIST LUST CORRECTIVE ACTION:
Comments: CONTAMINATED SOILS REMOVED TO THE BFI, INC. COLONIAL LANDFILL.

Facility ID: 38-008348
Facility Parish: PLAQUEMINES
Substance Name: Not reported
Substance Name 2: Not reported
Quantity: Not reported
Quantity 2: Not reported
Date Confirmed: Not reported
Date Confirmed 2: Not reported
Incident Number: 89-3-0097

Map ID	Site	Database(s)	EPA ID Number

SHELL OFFSHORE INC. VENICE TERMINAL (Continued) **1000287948**

Incident Date: 09/01/1989
Type of Incident: Not reported
Type of Incident No2: Not reported
Reported By: Not reported
Reported By 2: Not reported
Owner ID: 00262900
Owner Name: SHELL OFFSHORE SERVICES CO.
Owner Address: P. O. BOX 61933
Owner City,St,Zip: NEW ORLEANS, LA 70161
Assessment Pending Info: No
Assessment Request Date: 11/07/1989
Assessment Plan Due Date: Not reported
Assessment Plan Received Date: Not reported
Assessment Approved Date: Not reported
Assessment Contractor: ENCOR
Assess Date Add Info Due: Not reported
Assess Date Add Info Recd: Not reported
Assess Date Add Info Due2: Not reported
Assess Date Add Info Recd: Not reported
Assess Date Add Info Due3: Not reported
Corrective Plan Due Date: Not reported
Corrective Plan Received Date: Not reported
Corrective Plan Approved Date: 11/25/1991
Corr Act Date Add Info Due: Not reported
Corr Act Date Add Info Recd: Not reported
Corr Act Date Add Info Due2: Not reported
Corr Act Date Add Info Recd2: Not reported
Corr Act Date Add Info Due3: Not reported
Remediation Method: Not reported
Remediation Date: Not reported
Remediation Terminated Date: Not reported

LA HIST LUST INCIDENT:
Comments: Not reported

LA HIST LUST ASSESMENT:
Comments: TANKS CLOSED AND REMOVED SEP, 89. FINAL SITE REMEDIATIONREPORT SUBMITTED 25NOV91.

LA HIST LUST CORRECTIVE ACTION:
Comments: CONTAMINATED SOILS REMOVED TO THE BFI, INC. COLONIAL LANDFILL.

NY MANIFEST:
EPA ID: LAD980809974
Country: USA
Mailing Name: SHELL OFFSHORE INCORPORATED
Mailing Contact: TNPATTTON 170806
Mailing Address: BOX AD VENICE TERMINAL
Mailing Address 2: Not reported
Mailing City: VENICE
Mailing State: LA
Mailing Zip: 70091
Mailing Zip4: Not reported
Mailing Country: USA
Mailing Phone: 504-588-7812

Document ID: NYB4429674

Map ID	Site	Database(s)	EPA ID Number

SHELL OFFSHORE INC. VENICE TERMINAL (Continued) **1000287948**

Manifest Status:	Completed after the designated time period for a TSDF to get a copy to the DEC
Trans1 State ID:	11284PNY
Trans2 State ID:	Not reported
Generator Ship Date:	920529
Trans1 Recv Date:	920529
Trans2 Recv Date:	Not reported
TSD Site Recv Date:	920622
Part A Recv Date:	Not reported
Part B Recv Date:	920701
Generator EPA ID:	LAD980809974
Trans1 EPA ID:	NYD980769947
Trans2 EPA ID:	Not reported
TSDF ID:	NYD000632372
Waste Code:	D003 - NON-LISTED REACTIVE WASTES
Quantity:	01080
Units:	P - Pounds
Number of Containers:	004
Container Type:	DM - Metal drums, barrels
Handling Method:	T Chemical, physical, or biological treatment.
Specific Gravity:	100
Year:	92
Manifest Tracking Num:	Not reported
Import Ind:	Not reported
Export Ind:	Not reported
Discr Quantity Ind:	Not reported
Discr Type Ind:	Not reported
Discr Residue Ind:	Not reported
Discr Partial Reject Ind:	Not reported
Discr Full Reject Ind:	Not reported
Manifest Ref Num:	Not reported
Alt Fac RCRA Id:	Not reported
Alt Fac Sign Date:	Not reported
Mgmt Method Type Code:	Not reported

---

55 **CALLON OFFSH PROD BLACK BAY WRHSE** **RCRA-SQG 1001127348**
STATE LEASE 195 QQ **FINDS LAR000020610**
VENICE, LA 70091

RCRA-SQG:

Date form received by agency:	03/05/1997
Facility name:	CALLON OFFSH PROD BLACK BAY WRHSE
Facility address:	STATE LEASE 195 QQ VENICE, LA 70091
EPA ID:	LAR000020610
Mailing address:	N CANAL ST NATCHEZ, MS 39120
Contact:	CARL SAYERS
Contact address:	200 N CANAL ST NATCHEZ, MS 39120
Contact country:	US
Contact telephone:	(601) 442-1601
Contact email:	Not reported
EPA Region:	06
Classification:	Small Small Quantity Generator
Description:	Handler: generates more than 100 and less than 1000 kg of hazardous waste during any calendar month and accumulates less than 6000 kg of hazardous waste at any time; or generates 100 kg or less of hazardous waste during any calendar month, and accumulates more than 1000 kg of

Map ID	Site	Database(s)	EPA ID Number

CALLON OFFSH PROD BLACK BAY WRHSE (Continued) **1001127348**

hazardous waste at any time

Owner/Operator Summary:

Owner/operator name:	CALLON OFFSHORE PROD
Owner/operator address:	200 N CANAL/PO BOX 1287 NATCHEZ, MS 39120
Owner/operator country:	Not reported
Owner/operator telephone:	(601) 442-1601
Legal status:	Private
Owner/Operator Type:	Owner
Owner/Op start date:	Not reported
Owner/Op end date:	Not reported

Handler Activities Summary:

U.S. importer of hazardous waste:	No
Mixed waste (haz. and radioactive):	Unknown
Recycler of hazardous waste:	No
Transporter of hazardous waste:	No
Treater, storer or disposer of HW:	No
Underground injection activity:	No
On-site burner exemption:	No
Furnace exemption:	No
Used oil fuel burner:	No
Used oil processor:	No
User oil refiner:	No
Used oil fuel marketer to burner:	No
Used oil Specification marketer:	No
Used oil transfer facility:	No
Used oil transporter:	No
Off-site waste receiver:	Verified to be non-commercial

Hazardous Waste Summary:

Waste code:	D001
Waste name:	IGNITABLE HAZARDOUS WASTES ARE THOSE WASTES WHICH HAVE A FLASHPOINT OF LESS THAN 140 DEGREES FAHRENHEIT AS DETERMINED BY A PENSKY-MARTENS CLOSED CUP FLASH POINT TESTER. ANOTHER METHOD OF DETERMINING THE FLASH POINT OF A WASTE IS TO REVIEW THE MATERIAL SAFETY DATA SHEET, WHICH CAN BE OBTAINED FROM THE MANUFACTURER OR DISTRIBUTOR OF THE MATERIAL. LACQUER THINNER IS AN EXAMPLE OF A COMMONLY USED SOLVENT WHICH WOULD BE CONSIDERED AS IGNITABLE HAZARDOUS WASTE.
Waste code:	D002
Waste name:	A WASTE WHICH HAS A PH OF LESS THAN 2 OR GREATER THAN 12.5 IS CONSIDERED TO BE A CORROSIVE HAZARDOUS WASTE. SODIUM HYDROXIDE, A CAUSTIC SOLUTION WITH A HIGH PH, IS OFTEN USED BY INDUSTRIES TO CLEAN OR DEGREASE PARTS. HYDROCHLORIC ACID, A SOLUTION WITH A LOW PH, IS USED BY MANY INDUSTRIES TO CLEAN METAL PARTS PRIOR TO PAINTING. WHEN THESE CAUSTIC OR ACID SOLUTIONS BECOME CONTAMINATED AND MUST BE DISPOSED, THE WASTE WOULD BE A CORROSIVE HAZARDOUS WASTE.
Waste code:	D003
Waste name:	A MATERIAL IS CONSIDERED TO BE A REACTIVE HAZARDOUS WASTE IF IT IS NORMALLY UNSTABLE, REACTS VIOLENTLY WITH WATER, GENERATES TOXIC GASES WHEN EXPOSED TO WATER OR CORROSIVE MATERIALS, OR IF IT IS CAPABLE OF DETONATION OR EXPLOSION WHEN EXPOSED TO HEAT OR A FLAME. ONE EXAMPLE OF SUCH WASTE WOULD BY WASTE GUNPOWDER.

Map ID	Site	Database(s)	EPA ID Number

CALLON OFFSH PROD BLACK BAY WRHSE (Continued) **1001127348**

Waste code: F003
Waste name: THE FOLLOWING SPENT NON-HALOGENATED SOLVENTS: XYLENE, ACETONE, ETHYL ACETATE, ETHYL BENZENE, ETHYL ETHER, METHYL ISOBUTYL KETONE, N-BUTYL ALCOHOL, CYCLOHEXANONE, AND METHANOL; ALL SPENT SOLVENT MIXTURES/BLENDS CONTAINING, BEFORE USE, ONLY THE ABOVE SPENT NON-HALOGENATED SOLVENTS; AND ALL SPENT SOLVENT MIXTURES/BLENDS CONTAINING, BEFORE USE, ONE OR MORE OF THE ABOVE NON-HALOGENATED SOLVENTS, AND, A TOTAL OF TEN PERCENT OR MORE (BY VOLUME) OF ONE OR MORE OF THOSE SOLVENTS LISTED IN F001, F002, F004, AND F005, AND STILL BOTTOMS FROM THE RECOVERY OF THESE SPENT SOLVENTS AND SPENT SOLVENT MIXTURES.

Violation Status: No violations found

FINDS:

Registry ID: 110003357867

Environmental Interest/Information System
RCRAInfo is a national information system that supports the Resource Conservation and Recovery Act (RCRA) program through the tracking of events and activities related to facilities that generate, transport, and treat, store, or dispose of hazardous waste. RCRAInfo allows RCRA program staff to track the notification, permit, compliance, and corrective action activities required under RCRA.

---

55 **ALL AMERICAN CREWBOATS INC** **RCRA-NonGen** **1000246901**
150 OFFSHORE SHIPYARD RD **FINDS** **LAD050909779**
VENICE, LA 70091

RCRA-NonGen:
Date form received by agency: 12/05/2005
Facility name: ALL AMERICAN CREWBOATS INC
Facility address: 150 OFFSHORE SHIPYARD RD
VENICE, LA 70091
EPA ID: LAD050909779
Mailing address: PO BOX 845
BURAS, LA 70041
Contact: RICHARD POPICH
Contact address: PO BOX 845
BURAS, LA 70041
Contact country: US
Contact telephone: (985) 657-9823
Contact email: Not reported
EPA Region: 06
Land type: Private
Classification: Non-Generator
Description: Handler: Non-Generators do not presently generate hazardous waste

Owner/Operator Summary:
Owner/operator name: RICHARD POPICH
Owner/operator address: PO BOX 845
BURAS, LA 70041
Owner/operator country: Not reported
Owner/operator telephone: (985) 534-2277
Legal status: Private
Owner/Operator Type: Owner

Map ID	Site	Database(s)	EPA ID Number

ALL AMERICAN CREWBOATS INC (Continued) **1000246901**

Owner/Op start date: 01/01/0001
Owner/Op end date: Not reported

Handler Activities Summary:
U.S. importer of hazardous waste: No
Mixed waste (haz. and radioactive): No
Recycler of hazardous waste: No
Transporter of hazardous waste: Yes
Treater, storer or disposer of HW: No
Underground injection activity: No
On-site burner exemption: No
Furnace exemption: No
Used oil fuel burner: No
Used oil processor: No
User oil refiner: No
Used oil fuel marketer to burner: No
Used oil Specification marketer: No
Used oil transfer facility: No
Used oil transporter: No
Off-site waste receiver: Commercial status unknown

Historical Generators:
Date form received by agency: 01/07/1987
Facility name: ALL AMERICAN CREWBOATS INC
Classification: Not a generator, verified

Violation Status: No violations found

Evaluation Action Summary:
Evaluation date: 05/09/1989
Evaluation: FOCUSED COMPLIANCE INSPECTION
Area of violation: Not reported
Date achieved compliance: Not reported
Evaluation lead agency: State

FINDS:

Registry ID: 110003274288

Environmental Interest/Information System
RCRAInfo is a national information system that supports the Resource Conservation and Recovery Act (RCRA) program through the tracking of events and activities related to facilities that generate, transport, and treat, store, or dispose of hazardous waste. RCRAInfo allows RCRA program staff to track the notification, permit, compliance, and corrective action activities required under RCRA.

Map ID	Site	Database(s)	EPA ID Number
55	**USFWS - DELTA NATIONAL WILDLIFE REFUGE** **215 OFFSHORE SHIPYARD RD** **VENICE, LA 70091**	**UST** **SPILLS** **NPDES**	**U003922019** **N/A**

UST:

Facility County Code:	75
Master Agency Id:	20979
Subject Category Code:	EQT
Subject Item ID:	1
UST Tank Num:	7694
Tank Status:	**Removed**
Install Date:	1-Apr-84
Status Date:	1-Nov-95
Total Capacity:	500
Number Of Compartments:	1
Gasoline Flag:	Yes
Diesal Flag:	Not reported
Gashol Flag:	Not reported
Kerosen Flag:	Not reported
Heating Oil Flag:	Not reported
New Used Oil Flag:	Not reported
Other Sub:	Not reported
Other Description:	Not reported
Steel Tank Covered With Asphalt:	Not reported
Cathodically Protected:	Not reported
Epoxy Coated Tank:	Not reported
A Composite Of Different Materials:	Not reported
Fiberglass Or Plastic:	Y
Interior Line With Some Material:	Not reported
Dble Wall As Opposed To Single Wall:	Not reported
Outside Lined w/ Polyethylen Jacket:	Not reported
Made Of Concrete:	Not reported
Liner Covering Excavation Hole:	Not reported
Unknown:	Not reported
Other Material:	Not reported
Other Description:	Not reported
Pipe Method Desc:	Not reported

UST Tank Num:	7695
Tank Status:	**Removed**
Install Date:	1-Apr-84
Status Date:	1-Nov-95
Total Capacity:	500
Number Of Compartments:	1
Gasoline Flag:	Yes
Diesal Flag:	Not reported
Gashol Flag:	Not reported
Kerosen Flag:	Not reported
Heating Oil Flag:	Not reported
New Used Oil Flag:	Not reported
Other Sub:	Not reported
Other Description:	Not reported
Steel Tank Covered With Asphalt:	Not reported
Cathodically Protected:	Not reported
Epoxy Coated Tank:	Not reported
A Composite Of Different Materials:	Not reported
Fiberglass Or Plastic:	Y

Map ID	Site	Database(s)	EPA ID Number

USFWS - DELTA NATIONAL WILDLIFE REFUGE (Continued) **U003922019**

Interior Line With Some Material:	Not reported
Dble Wall As Opposed To Single Wall:	Not reported
Outside Lined w/ Polyethylen Jacket:	Not reported
Made Of Concrete:	Not reported
Liner Covering Excavation Hole:	Not reported
Unknown:	Not reported
Other Material:	Not reported
Other Description:	Not reported
Pipe Method Desc:	Not reported

SPILLS:

Incident Id:	73908
Incident Date:	15-Sep-04
Incident Status:	**Closed**
Media Desc:	Water
Location Description:	US Fish & Wildlife Service, Delta NWR 215 Offshore Shipyard Rd.
Incident Source Name:	US Fish & Wildlife Service - Southeast Louisiana Refuges
Incident Desc:	s04-3763 chlorinator for sewage treatment system washed away, less than 50 gal. - tj
Parameter:	Not reported
Quantity:	Not reported
Units:	Not reported
Other Substance Desc:	Not reported

NPDES:

Facility Id:	20979
Facility Phone:	Not reported
Issued Date:	8/22/2003
Title Description:	LAG531468 Permit
Permit Type Description:	Gen-LAG53-Sanitary Class I
Program:	Water
Activity Number:	GEN20020001

Facility Id:	20979
Facility Phone:	Not reported
Issued Date:	2/1/2008
Title Description:	Renewed Coverage
Permit Type Description:	Gen-LAG53-Sanitary Class I
Program:	Water
Activity Number:	GEN20080001

FOCUS MAP 31 ORPHAN SUMMARY

City	EDR ID	Site Name	Site Address	Zip	Database(s)
BOOTHVILLE	U003986906	OIL FIELD RENTAL	HWY 23 S 1 1/2 MI S OF POST OFFICE	70091	UST
BURAS	S109561648	PLAQUEMINES PARISH GOVT;;	HWY 11 BALLVIERO LANE	70041	SPILLS
BURAS	1005649749		36694 HWY 11	70041	FINDS, UST
BURAS	1004712881		36192 HWY 11	70041	RCRA-CESQG, FINDS
BURAS	1004707333		37600 HWY 11	70041	RCRA-CESQG, FINDS
BURAS	S106033627	CHARTER FOOD STORE #554	HWY 11	70041	HIST LUST
BURAS	1000214670		37212 HWY 11	70041	RCRA-NonGen, FINDS
BURAS	U003923364	STIPELCOVICH OIL CO	HWY 11 & CAZAZUE	70041	UST
BURAS	U003986914	CIRCLE K #554	35211 HWY 11	70041	UST
BURAS	U003299526	HAPPY LAND FOOD MART	35949 HWY 11	70041	UST
BURAS	1000177810		HWY 23 S	70041	RCRA-LQG, FINDS
BURAS	1004712424		36203 HWY 23 S	70041	RCRA-CESQG, FINDS
BURAS	1007094814		31617 HWY 23	70041	RCRA-SQG
BURAS	S109094360	TRIUMPH QUICK STOP	37040 HIGHWAY 23	70041	LUST
BURAS	S109352810	PPG BORROW PIT - DEBRIS SITE	HWY 23	70041	SWF/LF
BURAS	U004010566	RED MAN PIPE & SUPPLY	36173 HIGHWAY 23	70041	UST
BURAS	U003924753	TRIUMPH QUICK STOP	37040 HIGHWAY 23	70041	UST
BURAS	S108620303	PLAQUEMINES PARISH GOVERNMENT	BOUZON LN	70041	SPILLS
BURAS	U003996402	PLAQUEMINES PARISH COMMISSION - BURAS GAS DISTRIBU	BURAS GAS DISTRIBUTION STA	70041	UST
BURAS	S108853313	PLAQUEMINES PARISH GOVERNMENT	BURAS WASTEWATER PLANT	70041	SPILLS
BURAS	S105201102	LOUISIANA GAS SERVICE CO - BURAS STATION	CORD - LOUISIANAGASSERVICE	70041	SHWS
BURAS	S108618450	PLAQUEMINES PARISH GOVERNMENT/SEVERN TRE SERVICE	DELTA AIR DR	70041	SPILLS
BURAS	S108337965	PLAQUEMINES PARISH GOVERNMENT - BURAS WW	120 EL DORADO	70041	NPDES
BURAS	1011599311	PLAQUEMINES PARISH GOVERNMENT BURAS WASTEWATER TREATMENT PLA	120 ELDORADA DR	70041	ICIS
BURAS	S109153972	PLAQUEMINES PARISH GOVT	120 ELDORADA DR	70041	SPILLS
BURAS	1011549646	PLAQUEMINES PARISH (BURAS STP)	23 LA HWY	70041	ICIS
BURAS	1004707616		LEFT DCNDNG BANK MISS RIVER &	70041	RCRA-LQG, FINDS
BURAS	S108622675	PLAQUEMINES PARISH GOVT	23 LIFT STA	70041	SPILLS
BURAS	S105200875	AMOCO PRODUCTION CO	SHELL ISLAND BAY	70041	SHWS
PLAQUEMINES COUNTY	S108619997	PLAQUEMINES PARISH GOVERNMENT	HWY 15 - 1000 FEET NORTH OF DAVANT COMMUNITY CENTE		SPILLS
PLAQUEMINES COUNTY	S110096151	PLAQUEMINES PARISH GOVT LIFT STATION D1	HWY 15 @ HARLEM RD		SPILLS
PLAQUEMINES COUNTY	S108619996	PLAQUEMINES PARISH GOVERNMENT	INTERSECTION OF HWY 23 AND THE INTRACOASTAL CANAL		SPILLS
PLAQUEMINES COUNTY	S108620569	PLAQUEMINES PARISH GOVERNMENT	LIFT STATION #66, HAPPY JACK CAMP SITE		SPILLS
PLAQUEMINES COUNTY	2009906807	8 MILES OUTSIDE OF PLAQUEMINES PARISH	8 MILES OUTSIDE OF PLAQUEMINES PARISH		ERNS
PLAQUEMINES COUNTY	2008906807	8 MILES OUTSIDE OF PLAQUEMINES PARISH	8 MILES OUTSIDE OF PLAQUEMINES PARISH		ERNS
PLAQUEMINES COUNTY	S109960523	PLAQUEMINE PARISH PUMP	PLAQUEMINE PARISH PUMP STATIONS		SPILLS
PLAQUEMINES COUNTY	S109566741	PLAQUEMINES PARISH GOVT.	PLAQUEMINES PARISH GOVT.;SHELL/LIMESTONE ROAD FROM		SPILLS
PLAQUEMINES COUNTY	S108618449	PLAQUEMINES PARISH GOVERNMENT/SEVERN TRE SERVICE	WEST TESSIE LANE, LIFT STATION #19		SPILLS
PLAQUEMINES COUNTY	S108620080	PLAQUEMINES PARISH GOVERNMENT	WEST TESSIE LANE		SPILLS

FOCUS MAP 31 ORPHAN SUMMARY

City	EDR ID	Site Name	Site Address	Zip	Database(s)
TRIUMPH	S108620241	PLAQUEMINES PARISH GOVERNMENT	HWY	70041	SPILLS
TRIUMPH	S108619311	PLAQUEMINES PARISH GOVERNMENT	RP TRAILER PARK	70041	SPILLS
VENICE	1004709695		42011 HWY 23 S	70091	RCRA-CESQG, FINDS
VENICE	1004707335		42622 HWY 23	70091	RCRA-CESQG, FINDS
VENICE	1004710664		42593 HWY 23 S	70091	RCRA-CESQG, FINDS
VENICE	1000154383		25 HWY 23 M N	70091	RCRA-NonGen, FINDS
VENICE	1000942283		41546 HWY 23 S	70091	RCRA-CESQG, FINDS
VENICE	1004712968		42606 HWY 23 S	70091	RCRA-CESQG, FINDS
VENICE	S109412951	ELLZEY MARINE & HARDWARE INC	42991 HWY 23 S	70091	LUST
VENICE	S109094368	QUICK SERVE GTO LLC	42124 HWY 23	70091	LUST
VENICE	U003987292	CORP HARBOR - VENICE	HWY 23	70091	UST
VENICE	U003921646	QUICK SERVE GTO LLC	42124 HWY 23	70091	UST
VENICE	1000253540		COAST GUARD RD	70091	RCRA-CESQG, FINDS
VENICE	S106531549	MARATHON OIL CO - VENICE TERMINAL	COAST GUARD RD	70091	SHWS
VENICE	1000159255		COAST GUARD ROAD OFF HWY 23RD & 2ND	70091	RCRA-CESQG, FINDS
VENICE	U000218866	VINICE BASE	LA HWY S	70091	HIST LUST, UST
VENICE	1004711238		1355 S HWY 23	70091	RCRA-CESQG, FINDS
VENICE	1004707709		9 I MCDERMOTT RD	70091	RCRA-CESQG, FINDS
VENICE	1000345216		S MCDERMOTT RD	70091	RCRA-NonGen, FINDS
VENICE	1000413862		238 I MCDERMOTT RD	70091	RCRA-LQG, FINDS
VENICE	U003969878	MILPARK INC EIZEY'S SLIP	MCDERMOTT RD	70091	UST
VENICE	1000173138		MCDERMOTT RD & HWY 23	70091	RCRA-SQG, FINDS
VENICE	1000287942		MILE 8 BHP MISSISSIPPI RIVER	70091	RCRA-NonGen, FINDS
VENICE	1000227263		5 MI NE OF VENICE	70091	RCRA-NonGen, FINDS
VENICE	1000360112		4 S OF BOOTHVILLE S	70091	RCRA-SQG, FINDS
VENICE	1000227172		10 MI S OF VENICE	70091	RCRA-NonGen, FINDS
VENICE	1004714225		1958 STATE LEASE	70091	RCRA-CESQG, FINDS
VENICE	S108337336	PLAQUEMINES PARISH GOVERNMENT	TIDEWATER RD	70091	NPDES
VENICE	1010318426	TETLP- VENICE	1565 TIDEWATER RD	70091	RCRA-SQG
VENICE	1010318548	ENBRIDGE VENICE FACILITY	1565 TIDEWATER RD	70091	RCRA-SQG
VENICE	U003073364	FILL A SAC# 3	109 TIDEWATER RD	70091	UST
VENICE	1000979570		129 VENICE MARINA RD	70091	RCRA-SQG, FINDS

Focus Map 32

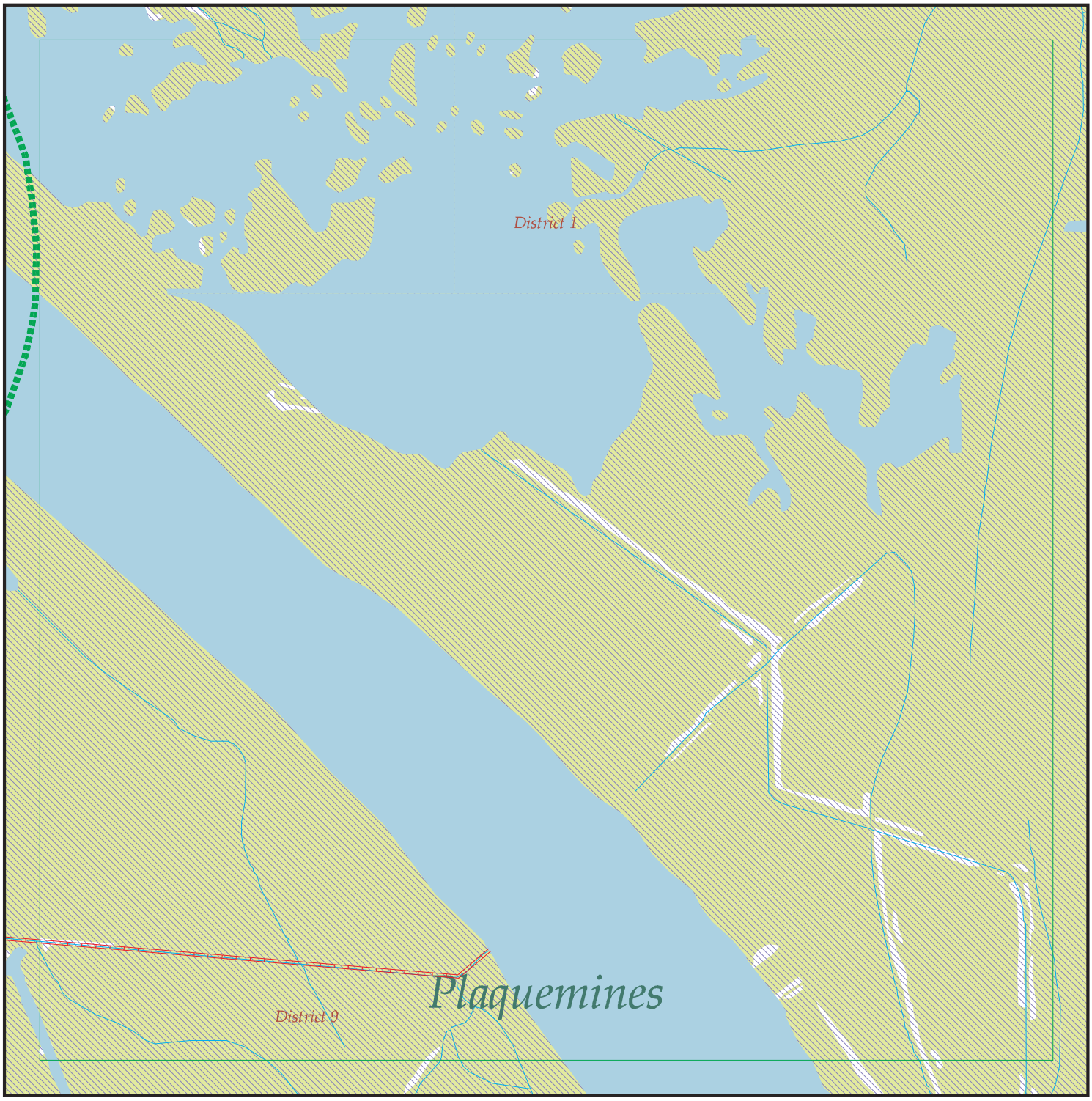

EDR DataMap® - Environmental Atlas

Plaquemines Parish Project

Legend

- Roads
- Major Roads
- Contour Lines
- National Wetlands Inventory
- Waterways
- Railroads
- Study Boundary
- 100-Yr Flood Zones
- Powerlines
- Pipelines
- Fault Lines
- Indian Reservations BIA
- Water
- Superfund Sites
- Federal DOD Sites
- Listed Sites
- Sensitive Receptors

N

0 1/4 1/2

Scale in Miles

Copyright © 2010 EDR, Inc. © 2010 Tele Atlas Rel. 07/2007.

FOCUS MAP 32 ORPHAN SUMMARY

City	EDR ID	Site Name	Site Address	Zip	Database(s)
BOOTHVILLE	U003986906	OIL FIELD RENTAL	HWY 23 S 1 1/2 MI S OF POST OFFICE	70091	UST
PLAQUEMINES COUNTY	S108619997	PLAQUEMINES PARISH GOVERNMENT	HWY 15 - 1000 FEET NORTH OF DAVANT COMMUNITY CENTE		SPILLS
PLAQUEMINES COUNTY	S110096151	PLAQUEMINES PARISH GOVT LIFT STATION D1	HWY 15 @ HARLEM RD		SPILLS
PLAQUEMINES COUNTY	S108619996	PLAQUEMINES PARISH GOVERNMENT	INTERSECTION OF HWY 23 AND THE INTRACOASTAL CANAL		SPILLS
PLAQUEMINES COUNTY	S108620569	PLAQUEMINES PARISH GOVERNMENT	LIFT STATION #66, HAPPY JACK CAMP SITE		SPILLS
PLAQUEMINES COUNTY	2009906807	8 MILES OUTSIDE OF PLAQUEMINES PARISH	8 MILES OUTSIDE OF PLAQUEMINES PARISH		ERNS
PLAQUEMINES COUNTY	2008906807	8 MILES OUTSIDE OF PLAQUEMINES PARISH	8 MILES OUTSIDE OF PLAQUEMINES PARISH		ERNS
PLAQUEMINES COUNTY	S109960523	PLAQUEMINE PARISH PUMP	PLAQUEMINE PARISH PUMP STATIONS		SPILLS
PLAQUEMINES COUNTY	S109566741	PLAQUEMINES PARISH GOVT.	PLAQUEMINES PARISH GOVT.;SHELL/LIMESTONE ROAD FROM		SPILLS
PLAQUEMINES COUNTY	S108618449	PLAQUEMINES PARISH GOVERNMENT/SEVERN TRE SERVICE	WEST TESSIE LANE, LIFT STATION #19		SPILLS
PLAQUEMINES COUNTY	S108620080	PLAQUEMINES PARISH GOVERNMENT	WEST TESSIE LANE		SPILLS
VENICE	1004709695		42011 HWY 23 S	70091	RCRA-CESQG, FINDS
VENICE	1004707335		42622 HWY 23	70091	RCRA-CESQG, FINDS
VENICE	1004710664		42593 HWY 23 S	70091	RCRA-CESQG, FINDS
VENICE	1000827297		42519 HWY 23	70091	RCRA-CESQG, FINDS
VENICE	1000154383		25 HWY 23 M N	70091	RCRA-NonGen, FINDS
VENICE	1000942283		41546 HWY 23 S	70091	RCRA-CESQG, FINDS
VENICE	1004712968		42606 HWY 23 S	70091	RCRA-CESQG, FINDS
VENICE	S109412951	ELLZEY MARINE & HARDWARE INC	42991 HWY 23 S	70091	LUST
VENICE	S109094368	QUICK SERVE GTO LLC	42124 HWY 23	70091	LUST
VENICE	U003987292	CORP HARBOR - VENICE	HWY 23	70091	UST
VENICE	U003921646	QUICK SERVE GTO LLC	42124 HWY 23	70091	UST
VENICE	S106531549	MARATHON OIL CO - VENICE TERMINAL	COAST GUARD RD	70091	SHWS
VENICE	1000159255		COAST GUARD ROAD OFF HWY 23RD & 2ND	70091	RCRA-CESQG, FINDS
VENICE	U000218866	VINICE BASE	LA HWY S	70091	HIST LUST, UST
VENICE	1004711238		1355 S HWY 23	70091	RCRA-CESQG, FINDS
VENICE	1000173138		MCDERMOTT RD & HWY 23	70091	RCRA-SQG, FINDS
VENICE	1004714225		1958 STATE LEASE	70091	RCRA-CESQG, FINDS
VENICE	S108337336	PLAQUEMINES PARISH GOVERNMENT	TIDEWATER RD	70091	NPDES

Section 3

County Level Orphan Sites

PLAQUEMINES COUNTY, LA - ORPHAN SUMMARY

City	EDR ID	Site Name	Site Address	Zip	Database(s)
BELLE CHASSE	S110095150	C & C MARINE	C & C MARINE ENGINEERS RD	70037	SPILLS
BELLE CHASSE	96495886		&	70037	ERNS
BELLE CHASSE	96481519		&	70037	ERNS
BELLE CHASSE	96482418		&	70037	ERNS
BELLE CHASSE	96482043		&	70037	ERNS
BELLE CHASSE	96482292		&	70037	ERNS
BELLE CHASSE	984684930		&	70037	ERNS
BELLE CHASSE	1000304897		2ND K & B RD	70037	RCRA-LQG, FINDS
BELLE CHASSE	1004514937	RIVER OAKS ACADEMY	RT 1	70037	FINDS
BELLE CHASSE	1000622032		RT 1	70037	RCRA-SQG, FINDS
BELLE CHASSE	S110113945		OF 11504	70037	SPILLS
BELLE CHASSE	S108855593	PLAQUEMINES PARISH GOVERNMENT	15093 HWY 15	70037	SPILLS
BELLE CHASSE	U003925221	CONTINENTAL MACHINE CO INC (CONMACO INC) BELLE CHA	1601ST & 1602ND ENGINEERS RD	70037	UST
BELLE CHASSE	1010729560	CONTINENTAL MACHINE CO INC (CONMACO INC) BELLE CHASSE FACILI	1601ST & 1602ND ENGINEERS RD	70037	FINDS
BELLE CHASSE	S108592332	CONMACO	1601ST & 1602ND ENGINEERS RD	70037	SPILLS
BELLE CHASSE	S110113503		1203 W 1ST ST	70037	SPILLS
BELLE CHASSE	S110047767	DIXIE SERVICES INC - WWTP	206 208 212	70037	NPDES
BELLE CHASSE	U003921976	BELLE CHASSE SELF SERVE	9654 HIGHWAY 23	70037	UST
BELLE CHASSE	U003987603	SUBSEA 7 UC, LLC	10656 HIGHWAY 23	70037	UST
BELLE CHASSE	U003987400	BILLUPS FOOD STORE #0045	HWY 23 S	70037	UST
BELLE CHASSE	U000220611	DAIGLE'S QUICK STOP	HWY 23	70037	UST
BELLE CHASSE	2006803717	15551 HWY 23	15551 HIGHWAY 23	70037	ERNS
BELLE CHASSE	S108618169	SEVERN TRENT SERVICES	HWY 23 & APRICOT ST	70037	SPILLS
BELLE CHASSE	S108589534	CHEVRON	10285 HWY 23	70037	SPILLS
BELLE CHASSE	S108592196	TEXACO PIPELINES LLC	15551 HIGHWAY 23	70037	SPILLS
BELLE CHASSE	S108589535	CHEVRON ORONITE	10285 HWY 23 S	70037	SPILLS
BELLE CHASSE	S106508627	CONOCOPHILLIPS CO - ALLIANCE REFINERY	15551 HIGHWAY 23	70037	SWF/LF, SPILLS, NPDES, ASBESTOS
BELLE CHASSE	U003986579	CHEVRON ORONITE CO LLC - OAK POINT PLANT	10285 HWY 23 S	70037	SWF/LF, UST, SPILLS, NPDES, ASBESTOS
BELLE CHASSE	S108601929	SPUR STATION	8180 HIGHWAY 23	70037	SPILLS
BELLE CHASSE	S108629705	CHEVRON	HWY 23	70037	SPILLS
BELLE CHASSE	S108617489	TEXACO PIPELINES	HWY 23 PHILLIPSALLIANCE REFINERY>>	70037	SPILLS
BELLE CHASSE	S108592163	TOSCO REFINING COMPANY	1551 HWY 23	70037	SPILLS
BELLE CHASSE	S108592191	TOSCO	15551 HWY 23 MILES SOUTH	70037	SPILLS
BELLE CHASSE	2005626620	10285 HWY 23 SOUTH	10285 HWY 23 S	70037	ERNS
BELLE CHASSE	2005606591	15551 HWY 23 SOUTH	15551 HWY 23 S	70037	ERNS
BELLE CHASSE	2005610482	15551 HWY 23	15551 HWY 23	70037	ERNS
BELLE CHASSE	2005600353	15551 HWY 23	15551 HWY 23	70037	ERNS
BELLE CHASSE	2005627009	LA 23 AND HWY 3017	LN 23	70037	ERNS
BELLE CHASSE	1012208404	JOTUN PAINTS INC	9203 HWY 23	70037	TRIS
BELLE CHASSE	2009908334	15551 HWY 23	15551 HIGHWAY 23	70037	ERNS

PLAQUEMINES COUNTY, LA - ORPHAN SUMMARY

City	EDR ID	Site Name	Site Address	Zip	Database(s)
BELLE CHASSE	2009925312	15551 HWY 23 SOUTH	15551 HWY 23 S	70037	ERNS
BELLE CHASSE	S110109972		17537 HWY 23	70037	SPILLS
BELLE CHASSE	S110108631		8566 HIGHWAY 23	70037	SPILLS
BELLE CHASSE	S110104865		8391 HIGHWAY 23	70037	SPILLS
BELLE CHASSE	2009919974	15551 HWY 23 SOUTH	15551 HWY 23 S	70037	ERNS
BELLE CHASSE	2009911065	15551 HWY 23 SOUTH	15551 HWY 23 S	70037	ERNS
BELLE CHASSE	2009899189	15551 HWY 23	15551 HIGHWAY 23	70037	ERNS
BELLE CHASSE	S110104808		8391 HIGHWAY 23	70037	SPILLS
BELLE CHASSE	2009902182	15551 HWY 23 SOUTH	15551 HWY 23 S	70037	ERNS
BELLE CHASSE	2009897605	15551 HWY 23	15551 HIGHWAY 23	70037	ERNS
BELLE CHASSE	2009916716	15551 HWY 23 SOUTH	15551 HWY 23 S	70037	ERNS
BELLE CHASSE	2009894344	15551 HWY 23	15551 HIGHWAY 23	70037	ERNS
BELLE CHASSE	2009901935	15551 HWY 23 SOUTH	15551 HWY 23 S	70037	ERNS
BELLE CHASSE	2009924811	10285 HWY 23 SOUTH	10285 HWY 23 S	70037	ERNS
BELLE CHASSE	2009903291	10285 HWY 23 S	10285 HWY 23 S	70037	ERNS
BELLE CHASSE	2009897154	10285 HWY 23 S.	10285 HWY 23 S	70037	ERNS
BELLE CHASSE	S110106944	THE NEW BOUNTY BAR	9338 HIGHWAY 23	70037	SPILLS
BELLE CHASSE	S110112067		10185 HWY 23	70037	SPILLS
BELLE CHASSE	2009911492	15551 HWY 23	15551 HIGHWAY 23	70037	ERNS
BELLE CHASSE	2009904171	15551 HWY 23 SOUTH	15551 HWY 23 S	70037	ERNS
BELLE CHASSE	2009925525	15551 HWY 23 SOUTH	15551 HWY 23 S	70037	ERNS
BELLE CHASSE	2009915596	15551 HWY 23 SOUTH	15551 HWY 23 S	70037	ERNS
BELLE CHASSE	2009901026	HIGHWAY 23 JUST SOUTH	HWY 23 JUST SOUTH	70037	ERNS
BELLE CHASSE	S110108796	BELLE CHASSE TUNNEL	HWY 23	70037	SPILLS
BELLE CHASSE	2009899348	15551 HWY 23 SOUTH	15551 HWY 23 S	70037	ERNS
BELLE CHASSE	1012149868	INTEGRATED PRO SERVICES LLC	10480 HWY 23	70037	FINDS
BELLE CHASSE	2008911492	15551 HWY 23	15551 HIGHWAY 23	70037	ERNS
BELLE CHASSE	2008915596	15551 HWY 23 SOUTH	15551 HWY 23 S	70037	ERNS
BELLE CHASSE	2008911065	15551 HWY 23 SOUTH	15551 HWY 23 S	70037	ERNS
BELLE CHASSE	2008894344	15551 HWY 23	15551 HIGHWAY 23	70037	ERNS
BELLE CHASSE	2008901935	15551 HWY 23 SOUTH	15551 HWY 23 S	70037	ERNS
BELLE CHASSE	2008903291	10285 HWY 23 S	10285 HWY 23 S	70037	ERNS
BELLE CHASSE	2008897154	10285 HWY 23 S.	10285 HWY 23 S	70037	ERNS
BELLE CHASSE	2008904171	15551 HWY 23 SOUTH	15551 HWY 23 S	70037	ERNS
BELLE CHASSE	2008901026	HIGHWAY 23 JUST SOUTH	HWY 23 JUST SOUTH	70037	ERNS
BELLE CHASSE	2008899348	15551 HWY 23 SOUTH	15551 HWY 23 S	70037	ERNS
BELLE CHASSE	2008902182	15551 HWY 23 SOUTH	15551 HWY 23 S	70037	ERNS
BELLE CHASSE	2008899189	15551 HWY 23	15551 HIGHWAY 23	70037	ERNS
BELLE CHASSE	2008897605	15551 HWY 23	15551 HIGHWAY 23	70037	ERNS
BELLE CHASSE	1012110402	CORRTHERM INC - BELLE CHASSE FACILITY	9491 HIGHWAY 23	70037	FINDS
BELLE CHASSE	2008868247	15551 HWY 23	15551 HIGHWAY 23	70037	ERNS
BELLE CHASSE	2008881032	15551 HWY 23 SOUTH	15551 HWY 23 S	70037	ERNS
BELLE CHASSE	2007313782	15551 HWY 23 SOUTH	15551 HWY 23 S	70037	ERNS
BELLE CHASSE	2007313394	15551 HWY 23 SOUTH	15551 HWY 23 S	70037	ERNS
BELLE CHASSE	2007317067	15551 HWY 23	15551 HIGHWAY 23	70037	ERNS
BELLE CHASSE	2007313078	15551 HWY 23 SOUTH	15551 HWY 23 S	70037	ERNS
BELLE CHASSE	S108592194		15551 HWY 23 S	70037	SPILLS

PLAQUEMINES COUNTY, LA - ORPHAN SUMMARY

City	EDR ID	Site Name	Site Address	Zip	Database(s)
BELLE CHASSE	2005607475	15551 HWY 23 SOUTH	15551 HWY 23 S	70037	ERNS
BELLE CHASSE	2005619396	15551 HWY 23 SOUTH	15551 HWY 23 S	70037	ERNS
BELLE CHASSE	2005615783	15551 HWY 23	15551 HIGHWAY 23	70037	ERNS
BELLE CHASSE	2005614376	15551 HWY 23 SOUTH	15551 HWY 23 S	70037	ERNS
BELLE CHASSE	2005621119	15551 HWY 23 SOUTH	15551 HWY 23 S	70037	ERNS
BELLE CHASSE	2005617756	15551 HWY 23	15551 HWY 23	70037	ERNS
BELLE CHASSE	2005612126	15551 HWY 23	15551 HWY 23	70037	ERNS
BELLE CHASSE	2005610902	15551 HWY 23 SOUTH	15551 HWY 23 S	70037	ERNS
BELLE CHASSE	2005617514	15551 HWY 23 SOUTH	15551 HWY 23 S	70037	ERNS
BELLE CHASSE	S109562298	CHEVRON ORONITE	10255 HWY 23 S	70037	SPILLS
BELLE CHASSE	S109566349		HWY 23 & RUSSEL DR BELLE CHASSE	70037	SPILLS
BELLE CHASSE	S109565018	CANAL ENERGY & SERVICES	11106 HIGHWAY 23	70037	SPILLS
BELLE CHASSE	S109563029	CANAL ENERGY	HWY 23 NEARWALKER RD	70037	SPILLS
BELLE CHASSE	S109559352	INDUSTRIAL PIPE LANDFILL;;	HWY 23	70037	SPILLS
BELLE CHASSE	S109558094	HERO LANDS COMPANY	10283 HWY 23	70037	SPILLS
BELLE CHASSE	S109564764		HWY 23 & AVE G BELLE CHASSE	70037	SPILLS
BELLE CHASSE	S109562671		13629 HIGHWAY 23	70037	SPILLS
BELLE CHASSE	2008884892	15551 HWY 23	15551 HIGHWAY 23	70037	ERNS
BELLE CHASSE	2008884889	15551 HWY 23	15551 HIGHWAY 23	70037	ERNS
BELLE CHASSE	2008874861	15551 HWY 23	15551 HIGHWAY 23	70037	ERNS
BELLE CHASSE	2008873310	15551 HWY 23 SOUTH	15551 HWY 23 S	70037	ERNS
BELLE CHASSE	2008870117	10285 HWY 23 SOUTH	10285 HWY 23 S	70037	ERNS
BELLE CHASSE	2008887439	15551 HWY 23 SOUTH	15551 HWY 23 S	70037	ERNS
BELLE CHASSE	2008877757	15551 HWY 23 SOUTH	15551 HWY 23 S	70037	ERNS
BELLE CHASSE	2008890417	15551 HWY 23	15551 HIGHWAY 23	70037	ERNS
BELLE CHASSE	2008868307	15551 HWY 23 SOUTH	15551 HWY 23 S	70037	ERNS
BELLE CHASSE	2008887236	15551 HWY 23 SOUTH	15551 HWY 23 S	70037	ERNS
BELLE CHASSE	2008884530	15551 HWY 23	15551 HIGHWAY 23	70037	ERNS
BELLE CHASSE	2008878986	15551 HWY 23 SOUTH	15551 HWY 23 S	70037	ERNS
BELLE CHASSE	2008863652	15551 HWY 23 SOUTH	15551 HWY 23 S	70037	ERNS
BELLE CHASSE	2008884400	15551 HWY 23	15551 HIGHWAY 23	70037	ERNS
BELLE CHASSE	2008872782	15551 HWY 23 SOUTH	15551 HWY 23 S	70037	ERNS
BELLE CHASSE	2008871103	15551 HIGHWAY 23 SOUTH	15551 HWY 23 S	70037	ERNS
BELLE CHASSE	2008866287	15551 HWY 23 SOUTH	15551 HWY 23 S	70037	ERNS
BELLE CHASSE	2008878676	15551 HWY 23 SOUTH	15551 HWY 23 S	70037	ERNS
BELLE CHASSE	2008870994	13823 HWY 23	13823 HIGHWAY 23	70037	ERNS
BELLE CHASSE	2008867853	10285 HWY 23 SOUTH	10285 HWY 23 S	70037	ERNS
BELLE CHASSE	2008874077	15551 HWY 23 SOUTH	15551 HWY 23 S	70037	ERNS
BELLE CHASSE	2008875545	15551 HWY 23 SOUTH	15551 HWY 23 S	70037	ERNS
BELLE CHASSE	2008883891	15551 HWY 23 SOUTH	15551 HWY 23 S	70037	ERNS
BELLE CHASSE	2008882278	15551 HWY 23	15551 HIGHWAY 23	70037	ERNS
BELLE CHASSE	2008885032	15551 HWY 23	15551 HIGHWAY 23	70037	ERNS
BELLE CHASSE	2008882009	15551 HWY 23 SOUTH	15551 HWY 23 S	70037	ERNS
BELLE CHASSE	S109152995	INDUSTRIAL PIPE LANDFILL/RIVERSIDE RCYCLING	HWY 23	70037	SPILLS
BELLE CHASSE	1011620291	BP/AMOCO CORPORATION	HWY 23	70037	ICIS
BELLE CHASSE	2008861724	15551 HWY 23	15551 HIGHWAY 23	70037	ERNS

PLAQUEMINES COUNTY, LA - ORPHAN SUMMARY

City	EDR ID	Site Name	Site Address	Zip	Database(s)
BELLE CHASSE	2008452300	ROUTE 23	RT 23	70037	HMIRS
BELLE CHASSE	1012051925	JOTUN PAINTS, INC.	9203 HIGHWAY 23	70037	SSTS
BELLE CHASSE	1011581141	JOTUN PAINTS INC.	9203 HIGHWAY 23	70037	ICIS
BELLE CHASSE	2008908334	15551 HWY 23	15551 HIGHWAY 23	70037	ERNS
BELLE CHASSE	S109960068	OIL MOP, INC.	HWY 23 ONJUSTBEFORELAPALCO BLVD	70037	SPILLS
BELLE CHASSE	S109844106	INTEGRATED PRO SERVICES LLC	10480 HWY 23	70037	NPDES
BELLE CHASSE	S109025653	BELLE CHASSE MIDDLE SCHOOL	13476 HIGHWAY 23	70037	SPILLS
BELLE CHASSE	U004120409	EXPRESS FOOD & FUEL LLC	14715 HIGHWAY 23	70037	UST
BELLE CHASSE	S109025714		10652 HIGHWAY 23	70037	SPILLS
BELLE CHASSE	S109026210	J & J MART	7812 HIGHWAY 23	70037	SPILLS
BELLE CHASSE	S108855112		10285 HWY 23 S	70037	SPILLS
BELLE CHASSE	2007323026	15551 HWY 23 SOUTH	15551 HWY 23 S	70037	ERNS
BELLE CHASSE	2007331085	15551 HWY 23 SOUTH	15551 HWY 23 S	70037	ERNS
BELLE CHASSE	2007331968	15551 HWY 23 SOUTH	15551 HWY 23 S	70037	ERNS
BELLE CHASSE	S108855258		10285 HWY 23 S	70037	SPILLS
BELLE CHASSE	2007331178	15551 HWY 23	15551 HIGHWAY 23	70037	ERNS
BELLE CHASSE	1009217228	ANGEL DRY CLEANERS INC	7670 HWY 23	70037	RCRA-CESQG
BELLE CHASSE	1009317196	ANGEL DRY CLEANERS INC	7670 HWY 23	70037	FINDS
BELLE CHASSE	S109151791	CORRTHERM INC - BELLE CHASSE FACILITY	9491 HIGHWAY 23	70037	NPDES
BELLE CHASSE	1011515943	TOSCO REFINING CO	HWY 23	70037	ICIS
BELLE CHASSE	S109095090	BELLE CHASSE MIDDLE SCHOOL	13476 HIGHWAY 23	70037	NPDES
BELLE CHASSE	S108629700	INDUSTRIAL PIPE LANDFILL	HWY 23	70037	SPILLS
BELLE CHASSE	S108602607	NEW ORLEANS GULF COAST RAILROAD	9491 HIGHWAY 23	70037	SPILLS
BELLE CHASSE	S108601958	FOUR SEASON'S	8220 HIGHWAY 23	70037	SPILLS
BELLE CHASSE	S108601760		8000 HIGHWAY 23	70037	SPILLS
BELLE CHASSE	S108589782	J & R TOWING	10606 HIGHWAY 23	70037	SPILLS
BELLE CHASSE	S108595530		2811 HWY 23	70037	SPILLS
BELLE CHASSE	S108593183		18559 HWY 23	70037	SPILLS
BELLE CHASSE	S108619469	INDUSTRIAL PIPE	HWY 23	70037	SPILLS
BELLE CHASSE	S110096376	"BP OIL CO"	15551 HIGHWAY 23	70037	SPILLS
BELLE CHASSE	S108621276	BP CONOCO PLANT	HWY 23	70037	SPILLS
BELLE CHASSE	S110097555		HWY 23 OFFDIRECTLYACROSSFROMCHEVRO	70037	SPILLS
BELLE CHASSE	S108629698	INDUSTRIAL PIPE	HWY 23	70037	SPILLS
BELLE CHASSE	S110095856	FAST FUEL #4	10830 HIGHWAY 23	70037	SPILLS
BELLE CHASSE	S110103024	KOCH PLANT	HWY 23	70037	SPILLS
BELLE CHASSE	S108592165	TOSCO	1551 HWY 23	70037	SPILLS
BELLE CHASSE	S108592206	CONOCOPHILLIPS-ALLIANCE	15551 HWY 23 S	70037	SPILLS
BELLE CHASSE	S108602478	JOTUN PAINT COMPANY	9203 HIGHWAY 23	70037	SPILLS
BELLE CHASSE	2007327407	15551 HWY 23	15551 HIGHWAY 23	70037	ERNS
BELLE CHASSE	2007328370	15551 HWY 23 SOUTH	15551 HWY 23 S	70037	ERNS
BELLE CHASSE	2007325776	15551 HWY 23 SOUTH	15551 HWY 23 S	70037	ERNS
BELLE CHASSE	2007327873	15551 HWY 23 SOUTH	15551 HWY 23 S	70037	ERNS
BELLE CHASSE	2007327490	15551 HWY 23	15551 HIGHWAY 23	70037	ERNS
BELLE CHASSE	S108619670	CONOCO PHILLIPS	HWY 23 ALLIANCEREFINERYY 15531	70037	SPILLS
BELLE CHASSE	S108589536	CHEVRON ORONITE	10285 HWY 23 S	70037	SPILLS
BELLE CHASSE	S108589531	CHEVRON	10285 HWY 23	70037	SPILLS
BELLE CHASSE	S108616133	TEXACO PIPELINE	HWY 23 PHILLIPS TOSCO>>15551	70037	SPILLS

PLAQUEMINES COUNTY, LA - ORPHAN SUMMARY

City	EDR ID	Site Name	Site Address	Zip	Database(s)
BELLE CHASSE	S108592166	TOSCO METER STATION	1551 HWY 23	70037	SPILLS
BELLE CHASSE	S108601930	RESTRUCTURE PETROLEUM MARKETING SERVICES	8180 HIGHWAY 23	70037	SPILLS
BELLE CHASSE	S108622349	CONOCOPHILLIPS	HWY 23 ALLIANCE REFINERY>>15551	70037	SPILLS
BELLE CHASSE	S108592208	CONOCO PHILLIPS	15551 HWY 23 S	70037	SPILLS
BELLE CHASSE	S108623185	CONOCOPHILLIPS	15551 HWY 23 ALLIANCEREFINERY -	70037	SPILLS
BELLE CHASSE	S108589532	CHEVRON ORONITE CO	10285 HWY 23 S	70037	SPILLS
BELLE CHASSE	S108614773	TEXACO PIPELINE LLC	HWY 23 TOSCO REFINERY>>15551	70037	SPILLS
BELLE CHASSE	S108589429	CHEVRON PLANT	10185 HWY 23	70037	SPILLS
BELLE CHASSE	S108592195	ALLIANCE REFINERY	15551 HWY 23 S	70037	SPILLS
BELLE CHASSE	1011626208	ALLIANCE REFINERY	15551 HWY 23 S	70037	ICIS
BELLE CHASSE	S108592207	CONOCOPHILLIPS	15551 HWY 23 S	70037	SPILLS
BELLE CHASSE	S108599893	BRIDGELINE GAS CONTROL	5551 HWY 23	70037	SPILLS
BELLE CHASSE	S108337453	RIVERBEND NURSING & REHABILITATION CENTER	13735 HIGHWAY 23	70037	NPDES
BELLE CHASSE	S108589540		10287 HWY 23 S	70037	SPILLS
BELLE CHASSE	S108334988	HUB ENERGY SERVICES INC	9107 HIGHWAY 23	70037	NPDES
BELLE CHASSE	S108334001	LEON DUPLESSIS & SONS INC - CONSTRUCTION SAND & GR	11214 HIGHWAY 23	70037	NPDES
BELLE CHASSE	S108333261	DAYBROOK FISHERIES INC - BELLE CHASSE TRAILER PARK	10624 HIGHWAY 23	70037	NPDES
BELLE CHASSE	S108590354		11422 HIGHWAY 23	70037	SPILLS
BELLE CHASSE	2007303415	15551 HWY 23 SOUTH	15551 HWY 23 S	70037	ERNS
BELLE CHASSE	2007302908	10285 HWY 23 SOUTH	10285 HWY 23 S	70037	ERNS
BELLE CHASSE	2007302982	15551 HWY 23 SOUTH	15551 HWY 23 S	70037	ERNS
BELLE CHASSE	S108837096	SOUTH LA EQUIPMENT RENTALS INC	7198 HIGHWAY 23	70037	NPDES
BELLE CHASSE	S108854094		10285 HWY 23 S	70037	SPILLS
BELLE CHASSE	S108852770		7124 HIGHWAY 23	70037	SPILLS
BELLE CHASSE	S108855201	CONOCOPHILLIPS REFINERY	1551 HWY 23 S	70037	SPILLS
BELLE CHASSE	S108855090		10285 HWY 23	70037	SPILLS
BELLE CHASSE	2006791418	15551 HWY 23	15551 HIGHWAY 23	70037	ERNS
BELLE CHASSE	S108854785		HWY 23	70037	SPILLS
BELLE CHASSE	S108853894	INDUSTRIAL PIPE C & D LANDFILL	HWY 23	70037	SPILLS
BELLE CHASSE	S108854338	INDUSTRIAL PIPE LANDFILL, INC. (RIVERSIDE RECYCLIN	12266 HIGHWAY 23	70037	SPILLS
BELLE CHASSE	S108853005	INDUSTRIAL PIPE LANDFILL	HWY 23	70037	SPILLS
BELLE CHASSE	2006795208	15551 HWY 23	15551 HIGHWAY 23	70037	ERNS
BELLE CHASSE	2006795449	15551 HWY 23	15551 HIGHWAY 23	70037	ERNS
BELLE CHASSE	2006818261	15551 HWY 23	15551 HIGHWAY 23	70037	ERNS
BELLE CHASSE	S108854924		10285 HWY 23	70037	SPILLS
BELLE CHASSE	S108853721		15551 HWY 23 S	70037	SPILLS
BELLE CHASSE	2006816116	15551 HWY 23	15551 HIGHWAY 23	70037	ERNS
BELLE CHASSE	S108854208		15551 HIGHWAY 23	70037	SPILLS
BELLE CHASSE	S108853712		15551 HWY 23 S	70037	SPILLS
BELLE CHASSE	S108854860		15551 HWY 23 S	70037	SPILLS
BELLE CHASSE	S108333098	PLAQUEMINES PARISH GOVERNMENT - NUNGESSEI TEMPORAR	13040 HIGHWAY 23	70037	NPDES
BELLE CHASSE	S108333076	PLAQUEMINES PARISH GOVERNMENT - TOLAR TEMPORARY RV	14288 HIGHWAY 23	70037	NPDES

PLAQUEMINES COUNTY, LA - ORPHAN SUMMARY

City	EDR ID	Site Name	Site Address	Zip	Database(s)
BELLE CHASSE	S108333843	JOTUN PAINTS INC	9229 HIGHWAY 23	70037	NPDES
BELLE CHASSE	2007321944	15551 HWY 23	15551 HIGHWAY 23	70037	ERNS
BELLE CHASSE	2006822286	15551 HWY 23	15551 HIGHWAY 23	70037	ERNS
BELLE CHASSE	2006810467	15551 HWY 23	15551 HIGHWAY 23	70037	ERNS
BELLE CHASSE	2006822446	15551 HWY 23	15551 HIGHWAY 23	70037	ERNS
BELLE CHASSE	2006808219	15551 HWY 23	15551 HIGHWAY 23	70037	ERNS
BELLE CHASSE	2006808005	15551 HWY 23	15551 HIGHWAY 23	70037	ERNS
BELLE CHASSE	2006807844	15551 HWY 23	15551 HIGHWAY 23	70037	ERNS
BELLE CHASSE	2006805284	15551 HWY 23	15551 HIGHWAY 23	70037	ERNS
BELLE CHASSE	2006799920	15551 HWY 23	15551 HIGHWAY 23	70037	ERNS
BELLE CHASSE	2006799767	15551 HWY 23	15551 HIGHWAY 23	70037	ERNS
BELLE CHASSE	S108618774	CONOCO PHILLIPS	HWY 23 ALLIANCE REFINERY>>15551	70037	SPILLS
BELLE CHASSE	S108592164		1551 HWY 23 S	70037	SPILLS
BELLE CHASSE	2007318557	10285 HWY 23 SOUTH	10285 HWY 23 S	70037	ERNS
BELLE CHASSE	2006798972	15551 HWY 23	15551 HIGHWAY 23	70037	ERNS
BELLE CHASSE	2006784954	15551 HWY 23 SOUTH	15551 HWY 23 S	70037	ERNS
BELLE CHASSE	S108669181	ALPINE MUD PRODUCTS TREATMENT FACILITY	8391 HIGHWAY 23	70037	NPDES
BELLE CHASSE	S108592205	TOSCO	15551 HIGHWAY 23	70037	SPILLS
BELLE CHASSE	U003182577	STATE OIL FUEL CENTER INC	1724 HWY 23	70037	UST
BELLE CHASSE	S108590235		11266 HIGHWAY 23	70037	SPILLS
BELLE CHASSE	S108596265		31115 HWY 23	70037	SPILLS
BELLE CHASSE	2007306056	15551 HWY 23 SOUTH	15551 HWY 23 S	70037	ERNS
BELLE CHASSE	2007430256	ROUTE 23	RT 23	70037	HMIRS
BELLE CHASSE	1010036799	LEON DUPLESSIS & SONS,INC.	11214 HIGHWAY 23	70037	FINDS
BELLE CHASSE	1006256340		HWY 23	70037	FINDS
BELLE CHASSE	1006256332		HWY 23	70037	FINDS
BELLE CHASSE	94391913		HWY 23 S	70037	ERNS
BELLE CHASSE	1004712472		9087 HWY 23	70037	RCRA-CESQG, FINDS
BELLE CHASSE	1004712984		7962 HWY 23	70037	RCRA-CESQG, FINDS
BELLE CHASSE	1007088190		15551 HWY 23 S	70037	TSCA
BELLE CHASSE	93330025		HWY 23	70037	ERNS
BELLE CHASSE	93344465		HWY 23	70037	ERNS
BELLE CHASSE	93308832		HWY 23	70037	ERNS
BELLE CHASSE	93304516		HWY 23	70037	ERNS
BELLE CHASSE	93301343		HWY 23	70037	ERNS
BELLE CHASSE	94385396		HWY 23	70037	ERNS
BELLE CHASSE	93329041		HWY 23	70037	ERNS
BELLE CHASSE	93335181		HWY 23	70037	ERNS
BELLE CHASSE	93345810		HWY 23	70037	ERNS
BELLE CHASSE	93307465		HWY 23	70037	ERNS
BELLE CHASSE	94400437		HWY 23	70037	ERNS
BELLE CHASSE	1005927141		HWY 23 S	70037	TSCA
BELLE CHASSE	1005926620		15551 HWY 23	70037	TSCA
BELLE CHASSE	92288954		HWY 23	70037	ERNS
BELLE CHASSE	92270080		HWY 23	70037	ERNS
BELLE CHASSE	91231908		HWY 23	70037	ERNS
BELLE CHASSE	91241016		HWY 23 S	70037	ERNS

PLAQUEMINES COUNTY, LA - ORPHAN SUMMARY

City	EDR ID	Site Name	Site Address	Zip	Database(s)
BELLE CHASSE	1007126798		7462 HWY 23	70037	FINDS, NPDES
BELLE CHASSE	93329220		HWY 23	70037	ERNS
BELLE CHASSE	91230029		HWY 23 S	70037	ERNS
BELLE CHASSE	1005416415		9177 HWY 23	70037	RCRA-CESQG, FINDS
BELLE CHASSE	93349021		HWY 23	70037	ERNS
BELLE CHASSE	93346927		HWY 23	70037	ERNS
BELLE CHASSE	1007088399		15551 HWY 23	70037	TSCA
BELLE CHASSE	92265554		HWY 23	70037	ERNS
BELLE CHASSE	92287737		HWY 23	70037	ERNS
BELLE CHASSE	91215592		HWY 23	70037	ERNS
BELLE CHASSE	93318413		HWY 23	70037	ERNS
BELLE CHASSE	93303979		HWY 23	70037	ERNS
BELLE CHASSE	92276696		HWY 23 S	70037	ERNS
BELLE CHASSE	92290110		HWY 23	70037	ERNS
BELLE CHASSE	93303167		HWY 23	70037	ERNS
BELLE CHASSE	92281306		HWY 23 S	70037	ERNS
BELLE CHASSE	91215994		HWY 23	70037	ERNS
BELLE CHASSE	91226140		HWY 23	70037	ERNS
BELLE CHASSE	91210774		HWY 23 S	70037	ERNS
BELLE CHASSE	91225000		HWY 23	70037	ERNS
BELLE CHASSE	92272861		HWY 23	70037	ERNS
BELLE CHASSE	92292477		HWY 23	70037	ERNS
BELLE CHASSE	91203070		HWY 23	70037	ERNS
BELLE CHASSE	90187267		625 HWY 23 RIVER MILE	70037	ERNS
BELLE CHASSE	91217619		HWY 23	70037	ERNS
BELLE CHASSE	91222250		HWY 23	70037	ERNS
BELLE CHASSE	91200134		HWY 23	70037	ERNS
BELLE CHASSE	1004513887		HWY 23	70037	FINDS
BELLE CHASSE	2003640972		15551 HWY 23	70037	ERNS
BELLE CHASSE	90161233		HWY 23 S	70037	ERNS
BELLE CHASSE	90161232		HWY 23 S	70037	ERNS
BELLE CHASSE	1004511022		HWY 23	70037	FINDS
BELLE CHASSE	2000533714		15551 HWY 23	70037	ERNS
BELLE CHASSE	1007282908		9203 HWY 23	70037	FTTS, HIST FTTS
BELLE CHASSE	98446930		HWY 23	70037	ERNS
BELLE CHASSE	1004709972		10151 HWY 23 S	70037	RCRA-CESQG, FINDS
BELLE CHASSE	1004712146		8656 HWY 23	70037	RCRA-CESQG, FINDS
BELLE CHASSE	99641516		HWY 23 S	70037	ERNS
BELLE CHASSE	984685940		10285 HWY 23 S	70037	ERNS
BELLE CHASSE	1007991226		HWY 23	70037	FINDS
BELLE CHASSE	984392051		15551 HWY 23	70037	ERNS
BELLE CHASSE	1007648851		HWY 23 & RUSSELL AVE	70037	FINDS
BELLE CHASSE	96488151		HWY 23 DOCK 15551	70037	ERNS
BELLE CHASSE	U003995887	FAST FUEL #4	10830 HIGHWAY 23	70037	UST
BELLE CHASSE	S108615321	TEXACO PIPELINE	HWY 23 TOSCO METER>>1551	70037	SPILLS
BELLE CHASSE	U003924028	BELLE CHASSE DENTAL CENTER LLC	8000 HIGHWAY 23	70037	LUST, UST, SPILLS
BELLE CHASSE	S108599892		5551 HWY 23	70037	SPILLS

PLAQUEMINES COUNTY, LA - ORPHAN SUMMARY

City	EDR ID	Site Name	Site Address	Zip	Database(s)
BELLE CHASSE	S108617721	TEXACO PIPELINES LLC	HWY 23 PHILIPSPETROLEUMRELIANT REF	70037	SPILLS
BELLE CHASSE	S107870531	CONOCOPHILLIPS CO - ALLIANCE REFINERY	15551 HIGHWAY 23	70037	AUL, SPILLS
BELLE CHASSE	S106895584	DISTINCTIVE CLNR INC	7892 HIGHWAY 23	70037	DRYCLEANERS
BELLE CHASSE	S108601662	ENTERGY LOUISIANA INC	7902 HIGHWAY 23	70037	SPILLS
BELLE CHASSE	S107446369	MOONS CLNR	8651 HIGHWAY 23	70037	DRYCLEANERS
BELLE CHASSE	S108330906	PORT SHIP SERVICE INC - BELLE CHASSE FACILITY	9999 HIGHWAY 23	70037	NPDES
BELLE CHASSE	2003652923		10285 HWY 23 S	70037	ERNS
BELLE CHASSE	2003703365		15551 HWY 23	70037	ERNS
BELLE CHASSE	2004709692		15551 HWY 23	70037	ERNS
BELLE CHASSE	96504076		15551 HWY 23	70037	ERNS
BELLE CHASSE	2003706094		15551 HWY 23	70037	ERNS
BELLE CHASSE	2004713112		15551 HWY 23	70037	ERNS
BELLE CHASSE	1005832515		9203 HWY 23	70037	FINDS
BELLE CHASSE	95050882		HWY 23	70037	HMIRS
BELLE CHASSE	9998060677		HWY 23	70037	HMIRS
BELLE CHASSE	2003701253		15551 HWY 23	70037	ERNS
BELLE CHASSE	2001555190		15551 HWY 23	70037	ERNS
BELLE CHASSE	2002591453		15551 HWY 23	70037	ERNS
BELLE CHASSE	2001555098		1551 HWY 23 MILES SOUTH	70037	ERNS
BELLE CHASSE	2001559331		15551 HWY 23	70037	ERNS
BELLE CHASSE	2001569819		15551 HWY 23	70037	ERNS
BELLE CHASSE	2001567677		1551 HWY 23	70037	ERNS
BELLE CHASSE	2001554913		HWY 23	70037	ERNS
BELLE CHASSE	2000538200		HWY 23	70037	ERNS
BELLE CHASSE	2000540532		15551 HWY 23 S	70037	ERNS
BELLE CHASSE	2004726867		15551 HWY 23	70037	ERNS
BELLE CHASSE	2004730837		15551 HWY 23	70037	ERNS
BELLE CHASSE	2003652711		15551 HWY 23	70037	ERNS
BELLE CHASSE	2001570133		15551 HWY 23	70037	ERNS
BELLE CHASSE	2001554304		15551 HWY 23	70037	ERNS
BELLE CHASSE	2001562539		10285 HWY 23 S	70037	ERNS
BELLE CHASSE	2000530593		15551 HWY 23	70037	ERNS
BELLE CHASSE	2002591994		15551 HWY 23	70037	ERNS
BELLE CHASSE	2002591942		15551 HWY 23	70037	ERNS
BELLE CHASSE	2002589915		15551 HWY 23	70037	ERNS
BELLE CHASSE	1006330275		HWY 23	70037	FINDS
BELLE CHASSE	2004715875		15551 HWY 23	70037	ERNS
BELLE CHASSE	2004738238		15551 HWY 23	70037	ERNS
BELLE CHASSE	2002630180		1551 HWY 23	70037	ERNS
BELLE CHASSE	2000523099		15551 HWY 23	70037	ERNS
BELLE CHASSE	2000524454		10285 HWY 23 S	70037	ERNS
BELLE CHASSE	2000532062		10285 HWY 23	70037	ERNS
BELLE CHASSE	2000528443		10285 HWY 23 S	70037	ERNS
BELLE CHASSE	94070013		HWY 23	70037	HMIRS
BELLE CHASSE	2002080456		HWY 23 S	70037	HMIRS
BELLE CHASSE	2000024780		HWY 23	70037	HMIRS

PLAQUEMINES COUNTY, LA - ORPHAN SUMMARY

City	EDR ID	Site Name	Site Address	Zip	Database(s)
BELLE CHASSE	2000024779		HWY 23	70037	HMIRS
BELLE CHASSE	2000081703		HWY 23	70037	HMIRS
BELLE CHASSE	2004715824		15551 HWY 23	70037	ERNS
BELLE CHASSE	2002624634		15551 HWY 23	70037	ERNS
BELLE CHASSE	2003641930		15551 HWY 23	70037	ERNS
BELLE CHASSE	2003636018		15551 HWY 23 MILES SOUTH	70037	ERNS
BELLE CHASSE	2001569385		15551 HWY 23	70037	ERNS
BELLE CHASSE	2002618357		15551 HWY 23	70037	ERNS
BELLE CHASSE	2002598113		15551 HWY 23	70037	ERNS
BELLE CHASSE	2002595957		15551 HWY 23	70037	ERNS
BELLE CHASSE	2002595086		15551 HWY 23	70037	ERNS
BELLE CHASSE	2002628859		15551 HWY 23	70037	ERNS
BELLE CHASSE	2001567440		1551 HWY 23	70037	ERNS
BELLE CHASSE	2002591040		15551 HWY 23	70037	ERNS
BELLE CHASSE	2001565887		1551 HWY 23	70037	ERNS
BELLE CHASSE	2000522631		15551 HWY 23	70037	ERNS
BELLE CHASSE	2001559756		15551 HWY 23	70037	ERNS
BELLE CHASSE	1000827459		9229 HWY 23	70037	RCRA-LQG, FINDS
BELLE CHASSE	2002630776		15551 HWY 23	70037	ERNS
BELLE CHASSE	2003640571		10285 HWY 23 S	70037	ERNS
BELLE CHASSE	2002600110		10285 HWY 23 S	70037	ERNS
BELLE CHASSE	2002620063		10285 HWY 23 S	70037	ERNS
BELLE CHASSE	2001567941		1551 HWY 23	70037	ERNS
BELLE CHASSE	2000534526		10285 HWY 23 S	70037	ERNS
BELLE CHASSE	1004707300		9193 HWY 23	70037	RCRA-CESQG, FINDS
BELLE CHASSE	1004711563		9298 HWY 23	70037	RCRA-CESQG, FINDS
BELLE CHASSE	1004711537		7566 HWY 23	70037	RCRA-CESQG, FINDS
BELLE CHASSE	2002595923		15551 HWY 23	70037	ERNS
BELLE CHASSE	2002612351		15551 HWY 23	70037	ERNS
BELLE CHASSE	2002598037		15551 HWY 23	70037	ERNS
BELLE CHASSE	2002620102		15551 HWY 23	70037	ERNS
BELLE CHASSE	2002613185		15551 HWY 23	70037	ERNS
BELLE CHASSE	1004714673		9221 HWY 23	70037	RCRA-CESQG, FINDS
BELLE CHASSE	2000548572		10285 HWY 23	70037	ERNS
BELLE CHASSE	99627162		15551 HWY 23	70037	ERNS
BELLE CHASSE	1005695849		HWY 23	70037	FINDS
BELLE CHASSE	1004707438		11148 HWY 23	70037	RCRA-CESQG, FINDS
BELLE CHASSE	1004706979		13679 HWY 23	70037	RCRA-CESQG, FINDS, SPILLS, NPDE
BELLE CHASSE	1005649802		9433 HWY 23	70037	FINDS
BELLE CHASSE	1005627332		10606 HWY 23	70037	FINDS
BELLE CHASSE	1004709661		9505 HWY 23	70037	RCRA-CESQG, FINDS
BELLE CHASSE	1004707929		9099 HWY 23	70037	RCRA-CESQG, FINDS
BELLE CHASSE	1004706935		7248 HWY 23	70037	RCRA-CESQG, FINDS
BELLE CHASSE	1004708566		7892 HWY 23	70037	RCRA-CESQG, FINDS
BELLE CHASSE	1004707554		11322 HWY 23	70037	RCRA-CESQG, FINDS
BELLE CHASSE	1004708016		10656 HWY 23	70037	RCRA-SQG, FINDS
BELLE CHASSE	1004708971		9194 HWY 23	70037	RCRA-CESQG, FINDS

PLAQUEMINES COUNTY, LA - ORPHAN SUMMARY

City	EDR ID	Site Name	Site Address	Zip	Database(s)
BELLE CHASSE	91225942		625 HWY 23 BPOILMISSISSIPPIRIVER MI	70037	ERNS
BELLE CHASSE	91224821		HWY 23	70037	ERNS
BELLE CHASSE	S109961742	BAYOU CENCESSION SCRAP	11266 HWY 234	70037	SPILLS
BELLE CHASSE	S110097614		10285 HWY 235	70037	SPILLS
BELLE CHASSE	92279101		HWY 2395	70037	ERNS
BELLE CHASSE	S108592201	CONOCO-PHILLIPS REFINERY	15551 HWY 23>>ALLIANCE	70037	SPILLS
BELLE CHASSE	S108590236	INDUSTRIAL PIPE AND LANDFILL	11266 HWY 23>>OAKVILLE	70037	SPILLS
BELLE CHASSE	S108589537	CHEVRON ORONITE	10285 HWY 23S	70037	SPILLS
BELLE CHASSE	S109844105	IDLEWILD BORROW SITE - WHITE OAK REALTY	11504 HWY 26	70037	NPDES
BELLE CHASSE	1007489563		11266 HWY 26	70037	FINDS
BELLE CHASSE	S108589538	CHEVRON ORONITE	10285 HWY 27 S	70037	SPILLS
BELLE CHASSE	S110102183		505 E 2ND ST	70037	SPILLS
BELLE CHASSE	S108338515	WHITNEY-BARATARIA PUMPING STATION - PHASE II	HWY 3017	70037	NPDES
BELLE CHASSE	S108589040	RP: MANTI	1ST & 4 MILE SOUTH OF THE NAVAL AIR	70037	SPILLS
BELLE CHASSE	1012071680	LA DOTD	LN 406	70037	FINDS
BELLE CHASSE	99641669		HWY 5	70037	ERNS
BELLE CHASSE	S108599293		503 OR 505 ENGINEERS RD	70037	SPILLS
BELLE CHASSE	S110104070		515TH & 519 MONCLA AVE	70037	SPILLS
BELLE CHASSE	2004721081		MM 62	70037	ERNS
BELLE CHASSE	93311690		MM 625	70037	ERNS
BELLE CHASSE	S109560262		MM 76 & 4 MI N OF BELLE CHASSE	70037	SPILLS
BELLE CHASSE	S109565846	IN A DRAINAGE CANAL ON HWY 406, 1/4 MILE EAST OF L	IN A DRAINAGE CANAL ON 1 & 4 MILE EAST OF L	70037	SPILLS
BELLE CHASSE	S109024804	PLAQUEMINES PARISH GOVERNMENT	A	70037	SPILLS
BELLE CHASSE	S109561487		RD ACROSS FROM 1304	70037	SPILLS
BELLE CHASSE	S109561476		RD ACROSS FROM 1304	70037	SPILLS
BELLE CHASSE	S109960404	BEHIND GABES AUTO SERVICE	ACROSS FROM I & S HWY 23	70037	SPILLS
BELLE CHASSE	S109024744	CIRCLE INC	ACROSS ST	70037	SPILLS
BELLE CHASSE	S109566398	BOUDREAUX'S AIR BOAT	125 ADAM DR	70037	SPILLS
BELLE CHASSE	S108332201	USARMY CORP OF ENGINEERS - NEW ORLEANS DIST (CEMVN	ALGIERS CANAL LEVEE ENLARGEMEN	70037	NPDES
BELLE CHASSE	96494474		ALGIERS CANAL MILE 3	70037	ERNS
BELLE CHASSE	98444583		ALGIERS CUT OFF CANAL MILE MAR	70037	ERNS
BELLE CHASSE	S108592203	BP REFINERY TOSCO	15551 ALLIANCE LN	70037	SPILLS
BELLE CHASSE	94385049		ALLIANCE REFINERY	70037	ERNS
BELLE CHASSE	93312252		ALLIANCE REFINERY S	70037	ERNS
BELLE CHASSE	96492425		ALLIANCE REFINERY S	70037	ERNS
BELLE CHASSE	93336021		ALLIANCE REFINERY S	70037	ERNS
BELLE CHASSE	92279214		ALLIANCE REFINERY	70037	ERNS
BELLE CHASSE	94354798		ALLIANCE REFINERY LA HWY S	70037	ERNS
BELLE CHASSE	93300918		ALLIANCE REFINERY S	70037	ERNS
BELLE CHASSE	92274504		ALLIANCE REFINERY	70037	ERNS
BELLE CHASSE	92273049		ALLIANCE REFINERY	70037	ERNS
BELLE CHASSE	93302781		ALLIANCE REFINERY	70037	ERNS
BELLE CHASSE	93306257		ALLIANCE REFINERY	70037	ERNS
BELLE CHASSE	91224931		ALLIANCE REFINERY MISS R MILE	70037	ERNS

PLAQUEMINES COUNTY, LA - ORPHAN SUMMARY

City	EDR ID	Site Name	Site Address	Zip	Database(s)
BELLE CHASSE	92285066		ALLIANCE REFINERY	70037	ERNS
BELLE CHASSE	91216049		BP ALLIANCE REFINERY ON MISSIS	70037	ERNS
BELLE CHASSE	91206431		ALLIANCE REFINERY	70037	ERNS
BELLE CHASSE	8865337		ALLIANCE REFINERY	70037	ERNS
BELLE CHASSE	2000548688		ALLIANCE REFINERY	70037	ERNS
BELLE CHASSE	98418751		ALLIANCE REFINERY S	70037	ERNS
BELLE CHASSE	96518446		ALLIANCE REFINERY S	70037	ERNS
BELLE CHASSE	99616351		ALLIANCE REFINERY S	70037	ERNS
BELLE CHASSE	96488148		BP ALLIANCE DOCK MISSISSIPPI R	70037	ERNS
BELLE CHASSE	96518029		ALLIANCE REFINERY S	70037	ERNS
BELLE CHASSE	96512005		ALLIANCE REFINERY S	70037	ERNS
BELLE CHASSE	96512601		ALLIANCE REFINERY S	70037	ERNS
BELLE CHASSE	96509788		ALLIANCE REFINERY S	70037	ERNS
BELLE CHASSE	2001558328		ALLIANCE REFINERY	70037	ERNS
BELLE CHASSE	2001565135		ALLIANCE REFINERY	70037	ERNS
BELLE CHASSE	2000522334		ALLIANCE REFINERY	70037	ERNS
BELLE CHASSE	99645741		ALLIANCE REFINERY S	70037	ERNS
BELLE CHASSE	93311346		ALLIANCE REFINERY S	70037	ERNS
BELLE CHASSE	S109154546	ALVIN CALENDAR FIELD AT HWY 23	ALVIN CALENDAR FIELD	70037	SPILLS
BELLE CHASSE	S108854337	INTERSECTION OF HWY 23 AND WALKER RD	23 AND WALKER RD	70037	SPILLS
BELLE CHASSE	S110110847		AREA	70037	SPILLS
BELLE CHASSE	S110110713		AREA	70037	SPILLS
BELLE CHASSE	S110104034		AREA OFF BARRIER RD	70037	SPILLS
BELLE CHASSE	S108617510	LAKE PARK SUBDIVISION	AVE A	70037	SPILLS
BELLE CHASSE	S108852897	PLAQUEMINES PARISH GOVERNMENT	AVE A	70037	SPILLS
BELLE CHASSE	1011596662	PLAQUEMINES PARISH	106 AVENUE G	70037	ICIS
BELLE CHASSE	S108589753	OFFICE OF PARISH PRESIDENT BENNY ROUSSELLE	106 AVENUE G	70037	SPILLS
BELLE CHASSE	S108331260	PLAQUEMINES PARISH - MUNICIPAL SEPARATE STORM SEWE	106 AVENUE G	70037	NPDES
BELLE CHASSE	96489527		726 W BANK	70037	ERNS
BELLE CHASSE	93348044		W BANK	70037	ERNS
BELLE CHASSE	S110098251		2309 BARATARIA BLVD	70037	SPILLS
BELLE CHASSE	2008860794	322 BATAAN ST.	322 BATAAN ST	70037	ERNS
BELLE CHASSE	S109025358		322 BATAAN ST	70037	SPILLS
BELLE CHASSE	S109025125		322 BATAAN	70037	SPILLS
BELLE CHASSE	2009895632	222 BAYOU ROAD	222 BAYOU RD	70037	ERNS
BELLE CHASSE	S110095149	MARINE COATINGS	608 BAYOU RD	70037	SPILLS
BELLE CHASSE	2008895632	222 BAYOU ROAD	222 BAYOU RD	70037	ERNS
BELLE CHASSE	S109960735	AMERICAN ELECTRIC POWER RIVER OPERATIONAL SHIPYARD	222 BAYOU RD	70037	SPILLS
BELLE CHASSE	2008864785	414 BAYOU RD	414 BAYOU RD	70037	ERNS
BELLE CHASSE	1011625639	AEP ELMWOOD LLC	222 BAYOU RD	70037	ICIS
BELLE CHASSE	S109961128	HARVEY CANAL MM5.5	4414 BAYOU RD	70037	SPILLS
BELLE CHASSE	S109844345	WBV-90 GIWW WEST CLOSURE COMPLEX - GULF INTRA COAS	540 E BAYOU RD	70037	NPDES
BELLE CHASSE	S109844033	CONTRACT 3B-HERO PUMP STATION TO ALGIERS CANAL - S	231 BAYOU RD	70037	NPDES

PLAQUEMINES COUNTY, LA - ORPHAN SUMMARY

City	EDR ID	Site Name	Site Address	Zip	Database(s)
BELLE CHASSE	S109960791	MARINE COATINGS & LININGS	638 BAYOU RD	70037	SPILLS
BELLE CHASSE	S110111812		E BEHIND 111	70037	SPILLS
BELLE CHASSE	1005618430		BEHIND TULANE RESEARCH CTR	70037	FINDS
BELLE CHASSE	96487201		BELCHASE	70037	ERNS
BELLE CHASSE	U000877761	BELLE CHASSE TEXACO	1709 BELLE CHASSE N	70037	UST
BELLE CHASSE	U003926347	BELLE CHASSE EXPRESS	7812 BELLE CHASSE HWY	70037	UST
BELLE CHASSE	U003924438	SPUR STATION #1975	405 BELLE CHASSE HWY N	70037	UST
BELLE CHASSE	U003923249	SCHLUMBERGER OFFSHORE SERVICES	2310 BELLE CHASSE HWY S	70037	UST
BELLE CHASSE	U002304517	MOM'S & DAD'S FOOD STORE	9620 BELLE CHASSE HWY	70037	UST
BELLE CHASSE	S108620064	PLAQUEMINES PARISH GOVT	BELLE CHASSE WASTEWATER TREATM	70037	SPILLS
BELLE CHASSE	S108620084	PLAQUEMINES PARISH GOVT	BELLE CHASSE WASTEWATER TREATM	70037	SPILLS
BELLE CHASSE	S108618516	PLAQUEMINES PARISH GOVERNMENT/SEVERN TRE SERVICE	BELLE CHASSE AREA SOUTH ON LA HWY	70037	SPILLS
BELLE CHASSE	S108621918	LIFT STATION #8	BELLE CHASE WW SYSTEM	70037	SPILLS
BELLE CHASSE	S108619087	TEXACO PIPELINES LLC	BELLE CHASSE HWY	70037	SPILLS
BELLE CHASSE	S108592187		15551 BELLE CHASSE S	70037	SPILLS
BELLE CHASSE	S110113767		BELLE CHASSE	70037	SPILLS
BELLE CHASSE	S110112215		BELLE CHASSE	70037	SPILLS
BELLE CHASSE	S110113309		BELLE CHASSE	70037	SPILLS
BELLE CHASSE	S110105098		OF BELLE CHASSE S	70037	SPILLS
BELLE CHASSE	1012190935	SOUTHERN SEAPLANE, INC.	1 BELLE CHASSE LN	70037	ICIS
BELLE CHASSE	S108626599	10285 HWY 23 SOUTH	BELLE CHASE	70037	SPILLS
BELLE CHASSE	S109960705	CONOCOPHILLIPS REFINERY	15551 BELLE CHASSE	70037	SPILLS
BELLE CHASSE	S109566021		BELLE CHASSE & MAIN	70037	SPILLS
BELLE CHASSE	S109558092		ON BELLE CHASSE	70037	SPILLS
BELLE CHASSE	1011992438	U.S. NAVY NAVAL AIR STATION JOINT RESERVE BASE NEW ORLEANS	BELLE CHASSE HWY	70037	FINDS
BELLE CHASSE	S109025535	PLAQUEMINES PARISH GOVERNMENT	BELLE CHASSE WWTP	70037	SPILLS
BELLE CHASSE	S109025630	SHELL BRANDED SERVICE STATION	7870 BELLE CHASSE HWY	70037	SPILLS
BELLE CHASSE	S108337935	WINDMILL II CAR WASH	5951 BELLE CHASSE HWY	70037	NPDES
BELLE CHASSE	1010001074	BAKER CAC INC	2102 BELLE CHASSE HWY	70037	FTTS
BELLE CHASSE	1009315901	MARINE COATING & LININGS	BELLE CHASSE FACILITY	70037	FINDS
BELLE CHASSE	S109152622	WALTON CONSTRUCTION CO LLC - PACKAGE 1A/NAS-JRB -	BELLE CHASSE NAVAL FACILITY	70037	NPDES
BELLE CHASSE	1010453884	PLAQUEMINES PH SCHOOL BD	BELLE CHASSE MIDDLE	70037	FINDS
BELLE CHASSE	S108613877	NARIN CONCRETE	BELLE CHASSE HWY	70037	SPILLS
BELLE CHASSE	S108621823	CONOCO PHILLIPS REFINERY @ 15551 HWY 23	BELLE CHASE	70037	SPILLS
BELLE CHASSE	S108602423		9107 BELLE CHASSE HWY	70037	SPILLS
BELLE CHASSE	S108594782		2400 BELLE CHASSE HWY	70037	SPILLS
BELLE CHASSE	S108622694	LIFT STATION P2	BELLE CHASE	70037	SPILLS
BELLE CHASSE	S108616816	SEVERN TRENT SERVICES	BELLE CHASSE WASTEWATER PLANT>	70037	SPILLS
BELLE CHASSE	S108629836	NAS JRB NEW ORLEANS	BELLE CHASSE	70037	SPILLS
BELLE CHASSE	S108592185	TEXACO PIPELINES LLC	15551 BELLE CHASSE HWY	70037	SPILLS
BELLE CHASSE	S108619462	PLAQUEMINES PARISH GOVERNMENT	BELLE CHASSE WASTEWATER TREATM	70037	SPILLS
BELLE CHASSE	S108591195	CIRCLE K #0562	1307 BELLE CHASSE HWY	70037	SPILLS
BELLE CHASSE	S110101496		BELLE CHASSE HWY	70037	SPILLS
BELLE CHASSE	S108595487		2800 BELLE CHASSE HWY	70037	SPILLS

PLAQUEMINES COUNTY, LA - ORPHAN SUMMARY

City	EDR ID	Site Name	Site Address	Zip	Database(s)
BELLE CHASSE	S108621353	RADCLIFFE ECONOMY (RP)	BELLE CHASSE ANCHORAGE>>MILE	70037	SPILLS
BELLE CHASSE	S108619267	PLAQUEMINES PARISH GOVERNMENT	BELLE CHASSE WASTEWATER PLANT	70037	SPILLS
BELLE CHASSE	S108622025	15551 HWY 23	BELLE CHASE	70037	SPILLS
BELLE CHASSE	S108592193	CONOCO PHILLIPS ALLIANCE REFINERY	15551 BELLE CHASE	70037	SPILLS
BELLE CHASSE	S108334731	MARITIME OIL RECOVERY INC	2800 S BELLE CHASSE HWY	70037	NPDES
BELLE CHASSE	S108618291	SEVERN TRENT SERVICES, INC	BELLE CHASSE WASTEWATER TREATM	70037	SPILLS
BELLE CHASSE	S108853580	MOTIVA ENTERPRISES LLC	7876 BELLE CHASSE HWY	70037	SPILLS
BELLE CHASSE	S108854782	MAIN ST. BETWEEN AVES J & K	BELLE CHASSE>NEAR	70037	SPILLS
BELLE CHASSE	U003926033	C O PEREZ	9223 BELLE CHASSE HWY	70037	UST
BELLE CHASSE	U003923361	J&M'S FOOD STORE INC	2505 BELLE CHASSE HWY S	70037	UST
BELLE CHASSE	1004710926		2512 BELLE CHASSE HWY S	70037	RCRA-CESQG, FINDS
BELLE CHASSE	1005425754		1502 A BELLE CHASSE HWY S	70037	SSTS
BELLE CHASSE	1000426375		1410 BELLE CHASSE HWY	70037	RCRA-NonGen, FINDS
BELLE CHASSE	1000453783		2800 S BELLE CHASSE HWY S	70037	RCRA-NonGen, FINDS
BELLE CHASSE	1000210193		2102 BELLE CHASSE HWY S	70037	RCRA-NonGen, FINDS, UST
BELLE CHASSE	1000198779		1811 BELLE CHASSE HWY N	70037	RCRA-NonGen, FINDS
BELLE CHASSE	1000333572		1605 BELLE CHASSE HWY S	70037	RCRA-NonGen, FINDS
BELLE CHASSE	91217596		12 OF BELLE CHASSE	70037	ERNS
BELLE CHASSE	1000109206		1504 BELLE CHASSE HWY S	70037	RCRA-LQG, FINDS
BELLE CHASSE	S108592186	TEXACO PIPELINES	15551 BELLE CHASSE HWY	70037	SPILLS
BELLE CHASSE	S105201109	M&J CONSTRUCTION CO	1200 BELLE CHASSE HWY	70037	SHWS
BELLE CHASSE	S109094265	MOTIVE ENTERPRISES LLC #137430	7876 BELLE CHASSE HWY	70037	NPDES
BELLE CHASSE	S106034324	RESTRUCTURE PARTNERS (100881)	405 BELLE CHASSE HWY N	70037	HIST LUST
BELLE CHASSE	S108592184	TEXACO PIPELINES LLC	15551 BELLE CHASSE HWY	70037	SPILLS
BELLE CHASSE	S108592188	PHILLIPS ALLIANCE REFINERY	15551 BELLE CHASSE HWY	70037	SPILLS
BELLE CHASSE	1003873439		1202 BELLE CHASSE HWY	70037	CERC-NFRAP
BELLE CHASSE	1000623505		3 BELLE CHASSE	70037	RCRA-NonGen, FINDS
BELLE CHASSE	2000547555		BELLE CHASE HWY S	70037	ERNS
BELLE CHASSE	1004710680		1008 BELLE CHASSE HWY	70037	RCRA-CESQG, FINDS
BELLE CHASSE	1008175272		2102 BELLE CHASSE HWY	70037	HIST FTTS
BELLE CHASSE	1004710752		1506 S BELLE CHASSE HWY	70037	RCRA-CESQG, FINDS
BELLE CHASSE	1004712252		7962 BELLE CHASSE HWY N	70037	RCRA-NonGen, FINDS
BELLE CHASSE	1004710394		1604 BELLE CHASSE	70037	RCRA-CESQG, FINDS
BELLE CHASSE	1000279102		2605 BELLE CHASSE HWY S	70037	RCRA-SQG, FINDS
BELLE CHASSE	1000279101		4741 BELLE CHASSE HWY S	70037	RCRA-NonGen, FINDS
BELLE CHASSE	1000288291		1001 BELLE CHASSE HWY	70037	RCRA-NonGen, FINDS
BELLE CHASSE	1004711425		1611 N BELLE CHASSE HWY N	70037	RCRA-CESQG, FINDS
BELLE CHASSE	1004707019		8632 BELLE CHASSE HWY	70037	RCRA-CESQG, FINDS
BELLE CHASSE	1004708707		1702 BELLE CHASSE HWY S	70037	RCRA-CESQG, FINDS
BELLE CHASSE	S108594430		222 BELLECHASE LN	70037	SPILLS
BELLE CHASSE	S108602589	HOSE SPECILATY & SUPPLIES	9433 BELLECHASE HWY	70037	SPILLS
BELLE CHASSE	S108627210	WALKER RD., ADJACENT TO HWY. 23	BELOW	70037	SPILLS
BELLE CHASSE	S109563974	SAND BLASTING CO	297 BERGERON DR	70037	SPILLS
BELLE CHASSE	S109153750	AIR BAGS	BETWEEN & HWY 11	70037	SPILLS
BELLE CHASSE	1005493977		BETWEEN RIVER MI 250 & MISSISS	70037	FINDS
BELLE CHASSE	S109963227	LA AIR NATIONAL GUARD BUILDING	BLDG NAS JRB NEW ORLEANS	70037	ASBESTOS
BELLE CHASSE	S109153311	NAVAL AIR STATION,	BLDG	70037	SPILLS

PLAQUEMINES COUNTY, LA - ORPHAN SUMMARY

City	EDR ID	Site Name	Site Address	Zip	Database(s)
BELLE CHASSE	S108620256	NAVAL AIR STATION - JOINT RESERVE BASE	BLDG	70037	SPILLS
BELLE CHASSE	S106033869	COMMANDING OFFICER NAVAL AIR STA	BLDG	70037	HIST LUST
BELLE CHASSE	S110110062		500 BLK OF ENGINEERS ACROSS FROM 5 RD	70037	SPILLS
BELLE CHASSE	S108595967		3001000 BLOCK OF WOODLAND	70037	SPILLS
BELLE CHASSE	S108589140		100 BLOCK OF BARMATER	70037	SPILLS
BELLE CHASSE	S110102376		2400 BLOCK OF LN	70037	SPILLS
BELLE CHASSE	96481554		CO BOILERS & PLANNED SHUTDOWN TO PREFORM A	70037	ERNS
BELLE CHASSE	96482424		CO BOILERS	70037	ERNS
BELLE CHASSE	S108852896	PLAQUEMINES PARISH GOVERNMENT	BOUZON LN	70037	SPILLS
BELLE CHASSE	94357937		BOX 530 LOT B1 SEC & S 43 R 24 EAST T	70037	ERNS
BELLE CHASSE	S108620093	NARIN	BRUMASTER ST	70037	SPILLS
BELLE CHASSE	1010726496	GRILLOT LAND & MARINE LLC - STEPHANIE G MIDSTREAM LOADER R25	BTW RM 250 & MS RIVER MOUTH IN INDUSTRIAL	70037	FINDS
BELLE CHASSE	S109561399	IPS RANGER;	BUCCANEER ST	70037	SPILLS
BELLE CHASSE	1009440889	HERO LANDS COMPANY	BUCCANEER RD	70037	FINDS
BELLE CHASSE	99622813		BURAS LEVY DISTRICT	70037	ERNS
BELLE CHASSE	S109562295	NAIRN CONCRETE	100 BURMASTER ST	70037	SPILLS
BELLE CHASSE	S109563065	NAIRN CONCRETE	100 BURMASTER ST	70037	SPILLS
BELLE CHASSE	S109562663	NAIRN CONCRETE	100 BURMASTER ST	70037	SPILLS
BELLE CHASSE	S109153410	NAIRN CONCRETE	130 BURMASTER ST	70037	SPILLS
BELLE CHASSE	S110099475	NARION CONCRETE CO.	BURMASTER ST	70037	SPILLS
BELLE CHASSE	S108615001	NARIN CONCRETE COMPANY	BURMASTER & HWY 23	70037	SPILLS
BELLE CHASSE	1004713069		102 BURNMASTER	70037	RCRA-CESQG, FINDS
BELLE CHASSE	S108336890	JEFFERSON PARISH DEPARTMENT DRAINAGE PUMI STATION	268 BYPASS RD	70037	NPDES
BELLE CHASSE	S109152433	SOUTHEASTERN FAB-WELD INC - BELLE CHASSE FACILITY	2413 CAZALARD ST	70037	NPDES
BELLE CHASSE	S110047489	NAVAL AIR STATION - JOINT RESERVE BASE	CHAMBERS AVE & OLSEN AVE	70037	NPDES
BELLE CHASSE	S109566553		CHASSE	70037	SPILLS
BELLE CHASSE	S108592202	TOSCO	15551 CHASSE	70037	SPILLS
BELLE CHASSE	93342944		CHEVRON WARF FACILITY BELLE CH HWY	70037	ERNS
BELLE CHASSE	91218194		CHEVRON CHEMICALS LA HWY S	70037	ERNS
BELLE CHASSE	90161230		CHEVRON CHEMICAL S	70037	ERNS
BELLE CHASSE	1006326553		COASTAL EQUIPMENT INC CORD	70037	FINDS
BELLE CHASSE	2009900230	2015 CONCORD RD	2015 CONCORD RD	70037	ERNS
BELLE CHASSE	2008900230	2015 CONCORD RD	2015 CONCORD RD	70037	ERNS
BELLE CHASSE	2008864165	2015 CONCORD RD	2015 CONCORD RD	70037	ERNS
BELLE CHASSE	S109558761	MOTOR VESSEL C V STALTH	212 S CONCORD RD	70037	SPILLS
BELLE CHASSE	S109567902	SCHLUMBERGER WELL SERVICE - GULF COAST SERVICE CEN	201 S CONCORD RD	70037	NPDES
BELLE CHASSE	2008881747	2015 CONCORD RD	2015 CONCORD RD	70037	ERNS
BELLE CHASSE	2008870239	2015 CONCORD RD	2015 CONCORD RD	70037	ERNS
BELLE CHASSE	1011605301	BARNETT MARINE SERVICES INC - CONCORD RO	2709 N CONCORD RD	70037	ICIS
BELLE CHASSE	S109959868	J W STONE OIL DIST	2015 CONCORD RD	70037	SPILLS
BELLE CHASSE	1010731352	SCHLUMBERGER WELL SERVICE -GULF COAST SERVICE CENTER (GCSC)	201 S CONCORD RD	70037	FINDS
BELLE CHASSE	S108593742	J. W. STONE OIL DISTRIBUTOR	2017 CONCORD RD>>BELLE	70037	SPILLS

PLAQUEMINES COUNTY, LA - ORPHAN SUMMARY

City	EDR ID	Site Name	Site Address	Zip	Database(s)
BELLE CHASSE	2006785747	CONCORD RD	CONCORD RD	70037	ERNS
BELLE CHASSE	S108338058	TUBESPEC INC	2111 N CONCORD	70037	NPDES
BELLE CHASSE	1000979620		20151 CONCORD RD	70037	RCRA-NonGen
BELLE CHASSE	1004709043		107 S CONCORD BLDG 1	70037	RCRA-CESQG, FINDS
BELLE CHASSE	S108337579	SOUTHERN SEAPLANE INC	1 COQUILLE RD	70037	NPDES
BELLE CHASSE	S108853052	CORNER OF COUNTRY MANOR AND ROYAL OAKS	CORNER OF COUNTRY MNR	70037	SPILLS
BELLE CHASSE	S110102416		105 COSCESSION ST	70037	SPILLS
BELLE CHASSE	S108855066		727 N CSWY	70037	SPILLS
BELLE CHASSE	1007153098		CTR PONDS 1 & 2ND	70037	FINDS
BELLE CHASSE	1001232322		9266 I D178	70037	RCRA-NonGen, FINDS
BELLE CHASSE	1004710898		9266 I D314 S	70037	RCRA-CESQG, FINDS
BELLE CHASSE	S109962064		DEAD END OF OAK TREE RD	70037	SPILLS
BELLE CHASSE	1010682429	DELACROIX PRODUCTION FAC.	DELACROIX ISLAND FIELD	70037	FINDS
BELLE CHASSE	1010415410	MARINE EQUIP CORP	110 I DERRICK RD	70037	RCRA-CESQG
BELLE CHASSE	2009919856	109 DERRICK ROAD	109 DERRICK RD	70037	ERNS
BELLE CHASSE	S109153286	SUN DRILLING PRODUCTS CORP	001 DISCHARGE	70037	SPILLS
BELLE CHASSE	S109153218	SUN DRILLING PRODUCTS CORP	001 DISCHARGE	70037	SPILLS
BELLE CHASSE	S109564739	UNKNOWN	DRAINAGE CANAL ALONG COVERT ST	70037	SPILLS
BELLE CHASSE	S108616374		DRAINAGE CANAL AROUND NORTH SI	70037	SPILLS
BELLE CHASSE	S109565198	JOSEPH RANATZA	ELM LN	70037	SPILLS
BELLE CHASSE	S108855616	LIFT STATION #25	EMPIRE	70037	SPILLS
BELLE CHASSE	S109566047		END OF HORSESHOE ROAD OFF ENGI RD	70037	SPILLS
BELLE CHASSE	S108602829	MACK POSTON	END OF CAZALARD	70037	SPILLS
BELLE CHASSE	S109153038	C & C MARINE	701 ENGINEEERS RD>BELLE	70037	SPILLS
BELLE CHASSE	1000622707		1716 ENGINEER RD	70037	RCRA-NonGen, FINDS
BELLE CHASSE	2004740890		ENGINEER RD	70037	ERNS
BELLE CHASSE	99626520		619 ENGINEER RD	70037	ERNS
BELLE CHASSE	1012208403	LAFARGE NORTH AMERICA INC ENGINEER RD RMX	605 ENGINEER'S RD	70037	TRIS
BELLE CHASSE	1010415419	NOWSCO WELL SERVICE INC BELLE CHASSE	204 I ENGINEERS RD	70037	RCRA-CESQG
BELLE CHASSE	S110110084		2120 ENGINEERS RD	70037	SPILLS
BELLE CHASSE	S110106238	ICW	619 ENGINEERS RD	70037	SPILLS
BELLE CHASSE	S110106171	INDUSTRIAL PIPE	2814 ENGINEERS RD	70037	SPILLS
BELLE CHASSE	S110113125		701 ENGINEERS RD	70037	SPILLS
BELLE CHASSE	S110109066		ENGINEERS RD	70037	SPILLS
BELLE CHASSE	S110107694		406 ENGINEERS RD	70037	SPILLS
BELLE CHASSE	S110103933	C & C MARINE	ENGINEERS RD	70037	SPILLS
BELLE CHASSE	2009914112	1801 ENGINEERS ROAD	1801 ENGINEERS RD	70037	ERNS
BELLE CHASSE	1012179487	CORROSION CONTROL SERVICES INC	2202 ENGINEERS RD	70037	RCRA-CESQG
BELLE CHASSE	S110047796	DIXIE SERVICES INC - OFFICE & WAREHOUSE	3104 ENGINEERS RD	70037	NPDES
BELLE CHASSE	1012132699	ENGINEERS ROAD CONCRETE PLANT	605 ENGINEERS RD	70037	FINDS
BELLE CHASSE	2008914112	1801 ENGINEERS ROAD	1801 ENGINEERS RD	70037	ERNS
BELLE CHASSE	S110094947	TETRA TECHNOLOGIES	1304 ENGINEERS RD	70037	SPILLS
BELLE CHASSE	1012111009	CORROSION CONTROL SERVICES INC	2202 ENGINEERS RD	70037	FINDS
BELLE CHASSE	1010174454	DALE S TOWING & STORAGE	1509 ENGINEERS RD	70037	FINDS
BELLE CHASSE	S109563401	C & C MARINE	ENGINEERS RD	70037	SPILLS
BELLE CHASSE	S109563512		ENGINEERS RD & BAYOU RD	70037	SPILLS
BELLE CHASSE	S109567804	CORRISON CONTROL SERVICES INC	2202 ENGINEERS RD	70037	NPDES

PLAQUEMINES COUNTY, LA - ORPHAN SUMMARY

City	EDR ID	Site Name	Site Address	Zip	Database(s)
BELLE CHASSE	S109566407	KELLER ENTERPRISES	2003 ENGINEERS RD	70037	SPILLS
BELLE CHASSE	1011573978	CMP COATINGS INC	1610 ENGINEERS RD	70037	ICIS
BELLE CHASSE	S109960379	GENERAL MARINE LEASING	2317 ENGINEERS RD	70037	SPILLS
BELLE CHASSE	1011927557	HYDRAFORCE	1910 ENGINEERS RD	70037	FINDS
BELLE CHASSE	1011936621	C C MARINE FABRICATORS LLC	701 ENGINEERS RD	70037	FINDS
BELLE CHASSE	1011935723	C C BOAT WORKS LLC - MARINE FABRICATION	261117 ENGINEERS RD	70037	FINDS
BELLE CHASSE	1011919284	SHELL PIPELINE CO LP- SUNLAND YARD	2701 ENGINEERS RD	70037	FINDS
BELLE CHASSE	1011936283	EXTERRAN HOLDINGS INC	2206 ENGINEERS RD	70037	FINDS
BELLE CHASSE	S109025808	IN VICINITY OF 619 ENGINEERS RD	619 ENGINEERS RD	70037	SPILLS
BELLE CHASSE	S109025785	C & C MARINE	ENGINEERS RD	70037	SPILLS
BELLE CHASSE	S109352700	HYDRAFORCE	1910 ENGINEERS RD	70037	NPDES
BELLE CHASSE	S109151925	GO DISPOSAL INC	1716 ENGINEERS RD	70037	NPDES
BELLE CHASSE	S109152711	HYDRA FORCE	1910 ENGINEERS RD	70037	SPILLS
BELLE CHASSE	S108592409		1610 ENGINEERS RD	70037	SPILLS
BELLE CHASSE	S108616299	WATER TOWER OFF BELLE CHASE HWY	ENGINEERS RD	70037	SPILLS
BELLE CHASSE	S110096682	TRANSCOASTAL MARINE SERVICES OF LA, INC.	ENGINEERS RD	70037	SPILLS
BELLE CHASSE	S108601069	C&C MARINE	701 ENGINEERS RD	70037	SPILLS
BELLE CHASSE	S110100453	"POSTON'S INDUSTRIAL MAINTENANCE"	312 ENGINEERS RD	70037	SPILLS
BELLE CHASSE	S110095411	TETRA	1304 ENGINEERS RD	70037	SPILLS
BELLE CHASSE	S110095410	TETRA	1304 ENGINEERS RD	70037	SPILLS
BELLE CHASSE	S108614207	DELTA COATINGS	ENGINEERS RD	70037	SPILLS
BELLE CHASSE	S110102381		ENGINEERS RD	70037	SPILLS
BELLE CHASSE	S110103654		ENGINEERS RD	70037	SPILLS
BELLE CHASSE	S108592794	GILL INDUSTRIES	1718 ENGINEERS RD	70037	SPILLS
BELLE CHASSE	S110102821	HOBSON GALVANIZING	2402 ENGINEERS RD	70037	SPILLS
BELLE CHASSE	S108619228	POINT 8 POWER	ENGINEERS RD	70037	SPILLS
BELLE CHASSE	S108337570	SMS ANNUITY PROPERTIES LLC - WESTBANK BUSINESS CEN	2217 ENGINEERS RD	70037	NPDES
BELLE CHASSE	S108853771	DELTA COATING	ENGINEERS RD	70037	SPILLS
BELLE CHASSE	1011488883	SHELL PIPELINE CO LP- SUNLAND YARD	2701 ENGINEERS RD	70037	RCRA-SQG
BELLE CHASSE	S108331315	VARCO LP BELLE CHASSE INSPECTION A VARCO CO	806 ENGINEERS RD	70037	NPDES
BELLE CHASSE	S108336025	CIRCLE INC	1204 A ENGINEERS RD	70037	NPDES
BELLE CHASSE	1004707446		2215 I ENGINEERS RD	70037	RCRA-CESQG, FINDS
BELLE CHASSE	S108853855	HOBSON GALVANIZING, INC.	2402 ENGINNERS RD>BELLE	70037	SPILLS
BELLE CHASSE	1010434918	SOUTH LOUISIANA	EQUIPMENT RENTALS INC	70037	FINDS
BELLE CHASSE	1006674615		W FAC 15	70037	FINDS
BELLE CHASSE	S109563957		FACILITY ACROSS CANAL FROM MAN	70037	SPILLS
BELLE CHASSE	1010342297	BAYOU BILOXI PRODUCTION	FACILITY 4 N	70037	FINDS
BELLE CHASSE	96498223		BP FACILITY LA HWY	70037	ERNS
BELLE CHASSE	984392050		FLARE FLAME EXTINGUISHED	70037	ERNS
BELLE CHASSE	S109559260	BLAIRE O'KEEFFE	128 GARDENIA LN	70037	SPILLS
BELLE CHASSE	1006879170		GAS LIFT SHOP	70037	FINDS
BELLE CHASSE	1008906877	US EPA, HURRICANE KATRINA	10285 GATE C S	70037	FINDS
BELLE CHASSE	1008402882		10285 GATE C S	70037	RCRA-NonGen
BELLE CHASSE	S108620304	PLAQUEMINES PARISH GOVERNMENT	GONDRELLA ST	70037	SPILLS
BELLE CHASSE	S109558760	116 GONDRELLA DR;BELLE CHASSE	116 GONDRELLA DR	70037	SPILLS

PLAQUEMINES COUNTY, LA - ORPHAN SUMMARY

City	EDR ID	Site Name	Site Address	Zip	Database(s)
BELLE CHASSE	S109961347	119 GONDRELLA LANE	119 GONDRELLA DR	70037	SPILLS
BELLE CHASSE	S108589699		105 GOODNEWS	70037	SPILLS
BELLE CHASSE	S108338484	POWER OFFSHORE SERVICE INC	206208 GUNTH	70037	NPDES
BELLE CHASSE	S110107558		213 GUNTHER LN	70037	SPILLS
BELLE CHASSE	S109844236	POWER OFFSHORE SERVICE INC	206208 GUNTHER	70037	NPDES
BELLE CHASSE	1010723204	AERIAL EQUIPMENT	222 GUNTHER LN	70037	FINDS
BELLE CHASSE	S109152180	MARINE SPECIALTIES INC	230 GUNTHER LN	70037	NPDES
BELLE CHASSE	S109094726	AERIAL ACCESS EQUIPMENT BELLE CHASSE	222 GUNTHER LN	70037	NPDES
BELLE CHASSE	S109960801	SEA TECH INDUSTRIES	221 GUNTHER LN	70037	SPILLS
BELLE CHASSE	S110103257	SUPERIOR DIVING	2716 GUNTHER LN	70037	SPILLS
BELLE CHASSE	1005873910		230 GUNTHER LAND	70037	FINDS
BELLE CHASSE	S110113899		15551 GWY 23	70037	SPILLS
BELLE CHASSE	1011929013	P-305K,COMMAND/CONTROL	HARDENING NEW ORLEANS	70037	FINDS
BELLE CHASSE	1010728832	MONROE MARINE & ASSOCIATES INC	HEAD OF PASSES BATON ROUGE	70037	FINDS
BELLE CHASSE	1005594587		HEAD OF PASSES BATON	70037	FINDS
BELLE CHASSE	1004712882		506 HEBERT BLVD	70037	RCRA-CESQG, FINDS
BELLE CHASSE	S108337340	PLAQUEMINES PARISH SCHOOL BOARD	539 HERBERT BLVD	70037	NPDES
BELLE CHASSE	1012179435	INSULATION TECHNOLOGIES INC	120 HERMAN DR	70037	RCRA-SQG
BELLE CHASSE	1012110859	INSULATION TECHNOLOGIES INC	120 HERMAN DR	70037	FINDS
BELLE CHASSE	1011919563	TRITON DIVING SERVICES LLC	101 HERMAN DR	70037	FINDS
BELLE CHASSE	1010784511	TRITON DIVING SERVICES LLC	101 HERMAN DR	70037	RCRA-CESQG
BELLE CHASSE	1000226829		HERO CANAL	70037	RCRA-NonGen, FINDS
BELLE CHASSE	1004515478		HERO CANAL & HWY 23	70037	FINDS
BELLE CHASSE	96476712		10285 HGW 23 S	70037	ERNS
BELLE CHASSE	2005605039	15551 HGY 23 SOUTH	15551 HGY 23 S	70037	ERNS
BELLE CHASSE	94383955		HGY 23	70037	ERNS
BELLE CHASSE	2002596803		15551 HGY 23	70037	ERNS
BELLE CHASSE	S108592214	TOSCO REFINING	15555 LA HWY	70037	SPILLS
BELLE CHASSE	S108592190		15551 HWY	70037	SPILLS
BELLE CHASSE	S108614762	SEVERN TRENT SERVCIES	HWY	70037	SPILLS
BELLE CHASSE	1011624406	CHEVRON OAK POINT	10285 LA HWY S	70037	ICIS
BELLE CHASSE	S109960249	CONOCOPHILLIPS REFINERY	15551 LA HWY S	70037	SPILLS
BELLE CHASSE	S109962301	EMBRIDGE LAFITTE STATION	15551 S HWY 23	70037	SPILLS, ASBESTOS
BELLE CHASSE	S110097141		15553 LA HWY	70037	SPILLS
BELLE CHASSE	S108589539		10285 LA HWY	70037	SPILLS
BELLE CHASSE	S110100372	TOSCO REFINING COMPANY	LA HWY	70037	SPILLS
BELLE CHASSE	S108618793	TEXACO PIPELINES LLC	15551 LA HWY	70037	SPILLS
BELLE CHASSE	S108592210		15551 LA HWY	70037	SPILLS
BELLE CHASSE	S108995080	ALLIANCE TO HAPPY JACK TRANSMISSION LINE - ENTERGY	LA HWY	70037	NPDES
BELLE CHASSE	94384283		LA HWY	70037	ERNS
BELLE CHASSE	91205770		LA HWY	70037	ERNS
BELLE CHASSE	92295020		LA HWY S	70037	ERNS
BELLE CHASSE	92297179		LA HWY S	70037	ERNS
BELLE CHASSE	92288186		LA HWY S	70037	ERNS
BELLE CHASSE	93307969		LA HWY	70037	ERNS
BELLE CHASSE	92278395		LA HWY S	70037	ERNS

PLAQUEMINES COUNTY, LA - ORPHAN SUMMARY

City	EDR ID	Site Name	Site Address	Zip	Database(s)
BELLE CHASSE	99641717		10285 LA HWY S	70037	ERNS
BELLE CHASSE	1005846345		8391 LA HWY	70037	FINDS
BELLE CHASSE	2002620706		15551 LA HWY	70037	ERNS
BELLE CHASSE	2001555625		15551 LA HWY	70037	ERNS
BELLE CHASSE	2000533170		ICW	70037	ERNS
BELLE CHASSE	1012071306	CORRISON CONTROL SERVICES	INC	70037	FINDS
BELLE CHASSE	984685941		INCINERATOR	70037	ERNS
BELLE CHASSE	S109152967	HERO CANAL	INDUSTRIAL PIPE LANDFILL	70037	SPILLS
BELLE CHASSE	93327055		INTERCOASTAL WATERWAY	70037	ERNS
BELLE CHASSE	S108617930	NAVAL AIR STATION	INTERSECTION ADMIRAL FOLWER RD & F	70037	SPILLS
BELLE CHASSE	1011617673	PLAQUEMINES PARISH (BELLE CHASSE FACILITY)	S INTX OF SEWER PLANT RD AND	70037	ICIS
BELLE CHASSE	1006259824		S INTX OF SEWER PLANT RD AND	70037	FINDS
BELLE CHASSE	S108615256	SEVERN TRENT SERVICES	IRONTON OXIDATION POND	70037	SPILLS
BELLE CHASSE	S110105673		JIM STOCKSTILL & MYRON WALKA AT END OF BAYOU RD	70037	SPILLS
BELLE CHASSE	1011928503	US NAVAL AIR STATION	JOINT RESERVE BASE	70037	FINDS
BELLE CHASSE	S110103143		JUDGE PEREZ BRIDGE	70037	SPILLS
BELLE CHASSE	S109559095	WOODLAND MINI STORAGE;;	151 KEATING DR	70037	SPILLS
BELLE CHASSE	2009901421	140 KITTY HAWK RD	140 KITTY HAWK RD	70037	ERNS
BELLE CHASSE	2008901421	140 KITTY HAWK RD	140 KITTY HAWK RD	70037	ERNS
BELLE CHASSE	S109960146		140 KITTY HAWK RD	70037	SPILLS
BELLE CHASSE	1010728619	HEAD INC - VINCE HAGAN PORTABLE BATCH PLANT #2 4.5CY MIXER M	2 KNB RD	70037	FINDS
BELLE CHASSE	S108331974	HEAD INC - VINCE HAGAN PORTABLE BATCH PLANT #2 4.5	2 KNB RD	70037	NPDES
BELLE CHASSE	89123581		S LA HWY	70037	ERNS
BELLE CHASSE	S109412880	WALKER ROAD	184 LANDFILL RD	70037	DEBRIS
BELLE CHASSE	S108595083	DISCOUNT CENTER	2540 LAPALCO BLVD>>BELLE	70037	SPILLS
BELLE CHASSE	1005493890		LEVEE	70037	FINDS
BELLE CHASSE	S109025534	PLAQUEMINES PARISH GOVERNMENT	LIFT STATION # 8 OMEGA ST	70037	SPILLS
BELLE CHASSE	94390268		LMR MILE 726	70037	ERNS
BELLE CHASSE	90184037		LOUISIANA	70037	ERNS
BELLE CHASSE	98468868		LOW PRESSURE FLARE & TOO MUCH SULFUR IN FEED STOCK	70037	ERNS
BELLE CHASSE	96489793		LOWER MISS MILE 167 BELOW SUNS	70037	ERNS
BELLE CHASSE	S110108402		MAIN ST AT OAK RD	70037	SPILLS
BELLE CHASSE	S109565023	3706 MAIN ST.;BELLE CHASSE	3706 MAIN ST	70037	SPILLS
BELLE CHASSE	S109562986	SUN DRILLING	503 MAIN ST	70037	SPILLS
BELLE CHASSE	S109153669	SUN DRILLING PRODUCTS	503 MAIN ST	70037	SPILLS
BELLE CHASSE	1010731451	TULANE UNIVERSITY - HEBERT CENTER	3705 MAIN ST	70037	FINDS
BELLE CHASSE	S108619262	ALPINE MUD PRODUCTS	MAIN ST	70037	SPILLS
BELLE CHASSE	S110095979		MANHOLES ON MELVIN DEMANDRE HU & L STS	70037	SPILLS
BELLE CHASSE	S109153673	PLAQUEMINES PARISH GOVERNMENT	227 MARTIN LANE>PORT	70037	SPILLS
BELLE CHASSE	S109565731		MCARTHUR DR & LA 23 BELLE CHASSE LN	70037	SPILLS
BELLE CHASSE	S109562721	MCGOWAN WORKING PARTNERS, INC	MCGOWAN WORKING PARTNERS INC	70037	SPILLS
BELLE CHASSE	S110100070	"TEXACO PIPELINES"	METER STATION & BP OIL REFINERY	70037	SPILLS
BELLE CHASSE	S110097203		15551 12 MI SOUTH OF BELLE CHASSE	70037	SPILLS
BELLE CHASSE	S108592192	CONOCO PHILLIPS	15551 12 MI S	70037	SPILLS
BELLE CHASSE	S109413127	CONOCOPHILLIPS CO - ALLIANCE REFINERY	15551 12 MI S OF	70037	NPDES

PLAQUEMINES COUNTY, LA - ORPHAN SUMMARY

City	EDR ID	Site Name	Site Address	Zip	Database(s)
BELLE CHASSE	S108620769	ECKSTEIN MARINE SERVICE	MILE 67 LOWER MISSISSIPPI RIVE	70037	SPILLS
BELLE CHASSE	S108592199	TOSCO	15551 MILE SOUTH OF	70037	SPILLS
BELLE CHASSE	S108592204	TOSCO ALLIANCE REFINERY	625 MILE AHP	70037	SPILLS
BELLE CHASSE	S110112587	GALLAGHER MARINE SYSTEMS	9 MILE ANCHORAGE	70037	SPILLS
BELLE CHASSE	S109559872	MILE 73.3 ABOVE HEAD OF PASSES ON THE RDB ON THE M	MILE 733 ABOVE HEAD OF PASSES	70037	SPILLS
BELLE CHASSE	S108592209	CONOCO REFINERY	15551 12 MILE SOUTH OF	70037	SPILLS
BELLE CHASSE	94391905		MILE 625	70037	ERNS
BELLE CHASSE	96499350		MILE MARKER 62 & MISS RIVER	70037	ERNS
BELLE CHASSE	96491480		MILE 64 HEAD OF PASSES ON MISS	70037	ERNS
BELLE CHASSE	93347430		MILE S	70037	ERNS
BELLE CHASSE	93343130		9 MILE ANCHORAGE ON MISSISSIPPI	70037	ERNS
BELLE CHASSE	91204621		MILE 73 MISSISSIPPI RIVER	70037	ERNS
BELLE CHASSE	93311156		MILE 73 WEST BANK LMR	70037	ERNS
BELLE CHASSE	91204468		MILE 726 OF THE MISSISSIPPI RI	70037	ERNS
BELLE CHASSE	99637290		MILE 763 TO 785 ON MISSISSIPPI	70037	ERNS
BELLE CHASSE	99626310		MILE 15551	70037	ERNS
BELLE CHASSE	99647175		1551 MILE 62 LOWER MISS RIVER DOCK	70037	ERNS
BELLE CHASSE	2002620215		MILE 726 ON THE MISISSIPPI RIV	70037	ERNS
BELLE CHASSE	S110111796		MILES NORTH OF THE PLANT	70037	SPILLS
BELLE CHASSE	S110105236		3 MILES NORTH OF TOSCO OIL REFIN	70037	SPILLS
BELLE CHASSE	S110099934		MILES SOUTH OF THE NAVAL BASE	70037	SPILLS
BELLE CHASSE	S108591120	HWY 23 S/B	1315 MILES S OF	70037	SPILLS
BELLE CHASSE	1006273958		12 MILES S OF BELLE CHASSE	70037	FTTS, HIST FTTS, FINDS
BELLE CHASSE	2008862829	MISSISSIPPI RIVER	MISSISSIPPI RIVER	70037	ERNS
BELLE CHASSE	2008862819	MISSISSIPPI RIVER	MISSISSIPPI RIVER	70037	ERNS
BELLE CHASSE	2007327782	MISSISSIPPI RIVER	MISSISSIPPI RIVER	70037	ERNS
BELLE CHASSE	94383946		MISSISSIPPI RIVER	70037	ERNS
BELLE CHASSE	93337749		MISSISSIPPI RIVER MM 87	70037	ERNS
BELLE CHASSE	92258459		MISSISSIPPI RIVER MM 726	70037	ERNS
BELLE CHASSE	91204602		MISSISSIPPI RIVER MILE 726	70037	ERNS
BELLE CHASSE	90187151		MISSISSIPPI RIVER WEST BANK	70037	ERNS
BELLE CHASSE	91223416		MISSISSIPPI RIVER	70037	ERNS
BELLE CHASSE	91205399		MISSISSIPPI RIVER MI 73 BELLE	70037	ERNS
BELLE CHASSE	90185183		ON MISSISSIPPI RIVER	70037	ERNS
BELLE CHASSE	99651886		MISSISSIPPI RIVER MILE 79	70037	ERNS
BELLE CHASSE	S108618772	PAXTON OIL	MULLINS LANE OFF OF HWY	70037	SPILLS
BELLE CHASSE	S110096094	MYETTE GREENE SUBDIVISION	MYRTLE GROVE MARINA	70037	SPILLS
BELLE CHASSE	1012076550	DQSI CORP.	NAS JRB	70037	FINDS
BELLE CHASSE	S109567749	JRB BELLE CHASSE LA - DQSI CORP	NAS JRB BELLE CHASSE LN	70037	NPDES
BELLE CHASSE	91205784		NAVAL AIR BASE CANAL	70037	ERNS
BELLE CHASSE	91210866		NAVAL AIRSTATION BELLE CHASSE	70037	ERNS
BELLE CHASSE	S108339772	BRETON SOUND AREA BLOCK #51 PRODUCTION PLATFORM	20 MI NE OF	70037	NPDES
BELLE CHASSE	S108669202	BAYOU BILOXI PRODUCTION FACILITY NO 4	277 MI NE OF	70037	NPDES
BELLE CHASSE	S110104772	INTRACOASTAL WATERWAY	NEAR THE HARVEY CANAL	70037	SPILLS
BELLE CHASSE	S110104479		NEAR THE BELLE CHASSE NAVAL BA	70037	SPILLS

PLAQUEMINES COUNTY, LA - ORPHAN SUMMARY

City	EDR ID	Site Name	Site Address	Zip	Database(s)
BELLE CHASSE	S109565207		NEAR MILITARY BASE BELLE CHASS	70037	SPILLS
BELLE CHASSE	S108853079	NAVAL AIR SATION DRAINAGE CANAL	NEAR BLDG	70037	SPILLS
BELLE CHASSE	99616192		NEAR NAVAL BASE S	70037	ERNS
BELLE CHASSE	99612001		NEAR NAVAL BASE S	70037	ERNS
BELLE CHASSE	1011928979	YOUTH CENTER	NEW ORLEANS NAVAL	70037	FINDS
BELLE CHASSE	S109152234	NEW ORLEANS NAVAL SIR STATION-JRB PROJECT - BROADM	NEW ORLEANS NAVAL AIR STA	70037	NPDES
BELLE CHASSE	S110098140		105 NOVA DR	70037	SPILLS
BELLE CHASSE	S110100295		106 NOVAL MNR	70037	SPILLS
BELLE CHASSE	S109563047	PLAQUEMINES PARISH GOVERNMENT	OAK TREE RD	70037	SPILLS
BELLE CHASSE	S109325277		440 OAK RD	70037	SPILLS
BELLE CHASSE	1011927736	CHEVRON ORONITE CO., LLC	OAK PT	70037	FINDS
BELLE CHASSE	S109153090	WEST BANK LAWN	412 OAK RD	70037	SPILLS
BELLE CHASSE	S108614576	CHEVRON ORONITE CO., LLC	OAK PT	70037	SPILLS
BELLE CHASSE	S108335921	RANATZA'S TRAILER TOWN	137 W OAK LN	70037	NPDES
BELLE CHASSE	S110114344		OAKVILLE BELLE CHASSE	70037	SPILLS
BELLE CHASSE	S108629703	INDUSTRIAL LANDFILL	W OAKVILLE ST	70037	SPILLS
BELLE CHASSE	S108629632	INDUSTRIAL PIPE LANDFILL	OAKVILLE COMMUNITY	70037	SPILLS
BELLE CHASSE	S108592570		166 W OAKVILLE	70037	SPILLS
BELLE CHASSE	S108592198	CONOCO PHILLIPS	15551 12 OF	70037	SPILLS
BELLE CHASSE	S110107490		S OF BELLE CHASSE DEAD END CANAL	70037	SPILLS
BELLE CHASSE	S110047699	UPGRADE OF F-15 CENTRALIZED INTERMEDIATE REPAIR FA	N OF REAR ADMINRAL FOWLER ST & S OF TAXI	70037	NPDES
BELLE CHASSE	S110047698	HUSH HOUSE FOUNDATION &ACCESS RD - BROADMOOR LLC	N OF MAGAZINE RD & S OF TAXIWAY A""	70037	NPDES
BELLE CHASSE	S109961873		W OF APRICOT ST	70037	SPILLS
BELLE CHASSE	S110099650		15551 12 OF BELLE CHASSE	70037	SPILLS
BELLE CHASSE	S110097157		15551 12 OF BELLE CHASE	70037	SPILLS
BELLE CHASSE	S108592200	TOSCO	15551 OF	70037	SPILLS
BELLE CHASSE	S108592197	CONOCO PHILLIPS	15551 12 OF	70037	SPILLS
BELLE CHASSE	1005488560		WB OF MISS RIVER	70037	FINDS
BELLE CHASSE	S110111211		OFF OF BUCCANEER ROAD NEAR HWY	70037	SPILLS
BELLE CHASSE	S110095352		129 OFF PETERS RD	70037	SPILLS
BELLE CHASSE	S108624340	DELTA MINERALS 4-2	OFF OF WESTBANK	70037	SPILLS
BELLE CHASSE	S108620613	NAVAL AIR STATION JOINT RESERVE BASE	OFF FUEL FARM	70037	SPILLS
BELLE CHASSE	S110099661	TEXACO PIPELINES @ B P OIL METER STATION	OFF	70037	SPILLS
BELLE CHASSE	93342233		OFF OF BELLE CHASSE HWY	70037	ERNS
BELLE CHASSE	1007729278		S OFF WALKER RD	70037	FINDS
BELLE CHASSE	S108620137	SEVERN TRENT SERVICES, INC.	300 S OFTHEENDOFCAZALARD RD	70037	SPILLS
BELLE CHASSE	91218328		BP OIL REFINERY LA HWY	70037	ERNS
BELLE CHASSE	90185425		BP OIL	70037	ERNS
BELLE CHASSE	90182883		BP OIL COMPANY ALLIANCE REFINE HWY S	70037	ERNS
BELLE CHASSE	91202249		BP OIL REFINERY LA HWY	70037	ERNS
BELLE CHASSE	S108620928	SEVERN TRENT SERVICES, INC.	OMEGA ST	70037	SPILLS
BELLE CHASSE	S108594774	SEVERN TRENT SERVICES INC PLAQUEMINES PARISH GOVER	24 OMEGA ST	70037	SPILLS
BELLE CHASSE	S108613047	RAW SEWAGE IN DITCHES NEAR HOUSE	PL ON GOING FOR 2	70037	SPILLS

PLAQUEMINES COUNTY, LA - ORPHAN SUMMARY

City	EDR ID	Site Name	Site Address	Zip	Database(s)
BELLE CHASSE	S108333059	CHEVRON ORONITE CO LLC - TEMPORARY NON-INDUSTRIAL	10285 OUTSIDE OF FACILITY GATES S	70037	NPDES
BELLE CHASSE	S106393547		OUTSIDE HUMBOLDT ENTRANCE JETT	70037	CHMIRS
BELLE CHASSE	94374397		127 W PA RD	70037	ERNS
BELLE CHASSE	94382505		115 W PA RD	70037	ERNS
BELLE CHASSE	94382494		115 W PA RD	70037	ERNS
BELLE CHASSE	S108852893	PLAQUEMINES PARISH GOVERNMENT	PELAS HYMAN LN	70037	SPILLS
BELLE CHASSE	S110110302		PLANTATION LN	70037	SPILLS
BELLE CHASSE	S109960092		155 PLANTATION LN	70037	SPILLS
BELLE CHASSE	S109960094	PLAQUEMIMES PARISH GOVT	PLAQUEMIMES PARISH GOVT PARISH	70037	SPILLS
BELLE CHASSE	S109563857		PLAQUEMINES PARISH HEAVY EQUIP	70037	SPILLS
BELLE CHASSE	S109962070	PLAQUEMINES PARISH GOVERNMENT	PLAQUEMINES PARISH GOVERNMENT ST	70037	SPILLS
BELLE CHASSE	S108618436	BELLE CHASSE AREA, PERMIT LA 0044032	PLAQUEMINES PARISH GOVERNMENT	70037	SPILLS
BELLE CHASSE	93340393		POP	70037	ERNS
BELLE CHASSE	94385411		POP	70037	ERNS
BELLE CHASSE	S108852835	PLAQUEMINES PARISH GOVERNMENT	PORT SULPHUR WASTEWATER PLANT	70037	SPILLS
BELLE CHASSE	1007464223		PORTABLE	70037	FINDS
BELLE CHASSE	1008001880		15551 A PORTION OF S	70037	FINDS
BELLE CHASSE	1007989788		15551 A PORTION OF S	70037	RCRA-SQG
BELLE CHASSE	984363530		POWER DIP CAUSED	70037	ERNS
BELLE CHASSE	96494425		PROCESS UNIT & LEAKING HEAT EXCHANGER	70037	ERNS
BELLE CHASSE	2002591889		PRODUCT DOCK	70037	ERNS
BELLE CHASSE	984343630		QUICK TEMPERATURE CHANGE FROM	70037	ERNS
BELLE CHASSE	2001552797		434 E RAVENNA RD	70037	ERNS
BELLE CHASSE	S110102630		WP RD	70037	SPILLS
BELLE CHASSE	984343631		15551 RECOVERY SRU 592	70037	ERNS
BELLE CHASSE	S108613449	329 OAK TREE RD (BEHIND HOUSE)	RED METAL BLDG	70037	SPILLS
BELLE CHASSE	1011927102	NAVAL AIR STATION,JOINT	RESERVE BASE NEW ORLEANS	70037	FINDS
BELLE CHASSE	S108629839	INDUSTRIAL PIPE C & D LANDFILL	RIVER RD	70037	SPILLS
BELLE CHASSE	96492408		RIVER RD	70037	ERNS
BELLE CHASSE	1001127315		1 RIVER RD	70037	RCRA-SQG, FINDS, UST, NPDES
BELLE CHASSE	1000152162		RIVER RD	70037	RCRA-LQG, FINDS
BELLE CHASSE	S110108664		102 ROYAL CRES	70037	SPILLS
BELLE CHASSE	2009924998	400 RUSSELL AVE.	400 RUSSELL DR	70037	ERNS
BELLE CHASSE	1012179554	NEW ORLEANS NAVY HOUSING LLC	303 RUSSELL AVE	70037	RCRA-CESQG
BELLE CHASSE	1012143570	NEW ORLEANS NAVY HOUSING LLC	303 RUSSELL AVE	70037	FINDS
BELLE CHASSE	S109563844	PATRICIA MGM	303 RUSSELL DR	70037	SPILLS
BELLE CHASSE	1011994373	CADDELL CONSTRUCTION CO.,INC.	400 RUSSELL DR	70037	FINDS
BELLE CHASSE	1011927537	CORPORATE OFFICE	400 RUSSELL DR	70037	FINDS
BELLE CHASSE	1011928186	BELLE CHASSE NAVAL BASE	RUSSELL DR	70037	FINDS
BELLE CHASSE	S108597829	US NAVY	4000 RUSSELL AVE	70037	SPILLS
BELLE CHASSE	S110095789	NAVAL AIR STATION	400 RUSSELL DR	70037	SPILLS
BELLE CHASSE	S108994787	CREEK SERVICES LLC - NAVAL AIR STATION JOINT RESER	RUSSELL AVE	70037	NPDES
BELLE CHASSE	1010726325	STELLA EAST PRODUCTION FACILITY	25 MI S OF	70037	FINDS
BELLE CHASSE	S108331434	STELLA EAST PRODUCTION FACILITY	25 MI S OF	70037	NPDES
BELLE CHASSE	S110110757		198 W SAINT PETER ST	70037	SPILLS

PLAQUEMINES COUNTY, LA - ORPHAN SUMMARY

City	EDR ID	Site Name	Site Address	Zip	Database(s)
BELLE CHASSE	S108593394		194 W SAINT PETERS ST	70037	SPILLS
BELLE CHASSE	S108593393		194 W SAINT PETER ST	70037	SPILLS
BELLE CHASSE	S108854855		142 SAINT ANN ST	70037	SPILLS
BELLE CHASSE	1000126925		W SAINT OFF ENGINEERS RD	70037	RCRA-SQG, FINDS
BELLE CHASSE	1007082990		SALVAGE	70037	FINDS
BELLE CHASSE	2000524945		SAME	70037	ERNS
BELLE CHASSE	S109844038	CRAWFORD/BRAUN FACILITY	125 MI SE OF	70037	NPDES
BELLE CHASSE	S108517618	ITALIA PROSPECT	43 MI SE OF	70037	NPDES
BELLE CHASSE	S108517555	DAZ PROSPECT	55 MI SE OF	70037	NPDES
BELLE CHASSE	S108994745	DELACROIX PRODUCTION FACILITY	169 MI SE OF	70037	NPDES
BELLE CHASSE	1008393103		125 MI SE OF	70037	FINDS
BELLE CHASSE	1011611034	PLAQUEMINES PAR (BELLE CHAS	126 SEWER PLANT RD	70037	ICIS
BELLE CHASSE	S108624867	BELLE CHASSE WWTP	SEWER PLANT RD	70037	SPILLS
BELLE CHASSE	96480719		SHEEN SIZE UNKNOWN & RAINBOW COMING FROM UP RIVER	70037	ERNS
BELLE CHASSE	98434713		SHEEN SIZE 800 FORT X & LIGHTLY COLORED	70037	ERNS
BELLE CHASSE	2000528288		SLIP ONE	70037	ERNS
BELLE CHASSE	1001202135		1597 SMEDE	70037	RCRA-NonGen, FINDS
BELLE CHASSE	93325582		12 MI SOUTH OF CITY	70037	ERNS
BELLE CHASSE	2000670819		23 SOUTH	70037	ERNS
BELLE CHASSE	S108620205	PLAQUEMINES PARISH GOVERNMENT	SPRINGWOOD SUBDIVISION	70037	SPILLS
BELLE CHASSE	S109560785		L ST	70037	SPILLS
BELLE CHASSE	S109325107		L ST	70037	SPILLS
BELLE CHASSE	1011466174	BELLE CHASSE ACADEMY	100 5TH ST	70037	FINDS
BELLE CHASSE	S108854691		L ST	70037	SPILLS
BELLE CHASSE	S109153720		L ST	70037	SPILLS
BELLE CHASSE	S108622448	PLAQUEMINES PARISH GOVERNMENT	L ST	70037	SPILLS
BELLE CHASSE	S110096076	PLAQUEMINES PARISH GOVT	L ST HUNT ST AVE	70037	SPILLS
BELLE CHASSE	S110095980		L ST	70037	SPILLS
BELLE CHASSE	S110102548		21 PI ST	70037	SPILLS
BELLE CHASSE	S108620305	PLAQUEMINES PARISH GOVERNMENT	L ST	70037	SPILLS
BELLE CHASSE	S108855244		L ST	70037	SPILLS
BELLE CHASSE	S108852899	PLAQUEMINES PARISH GOVERNMENT	L ST	70037	SPILLS
BELLE CHASSE	S108854486		L ST	70037	SPILLS
BELLE CHASSE	S110103146	MID LA GAS PIPE	177 STAG PL	70037	SPILLS
BELLE CHASSE	S108619513	MCGOWAN WORKING PARTNERS	STELLA FIELD ON BELLE CHASSE HWY	70037	SPILLS
BELLE CHASSE	1005493991		STREAM LOADER & RM 250	70037	FINDS
BELLE CHASSE	1006281632	CHEVRON CHEMICAL COMPANY	STREET	70037	FINDS
BELLE CHASSE	S109566350		STREET	70037	SPILLS
BELLE CHASSE	1010726493	GRILLOT LAND & MARINE LLC - LESLIE G MIDSTREAM LOADER	STREET	70037	FINDS
BELLE CHASSE	1005926626		STREET	70037	TSCA
BELLE CHASSE	92290863		STREET	70037	ERNS
BELLE CHASSE	2000670173		23 STREET	70037	ERNS
BELLE CHASSE	2000668986		23 STREET	70037	ERNS
BELLE CHASSE	9998120559		STREET	70037	HMIRS
BELLE CHASSE	2002594620		STREET	70037	ERNS
BELLE CHASSE	2002620894		STREET	70037	ERNS

PLAQUEMINES COUNTY, LA - ORPHAN SUMMARY

City	EDR ID	Site Name	Site Address	Zip	Database(s)
BELLE CHASSE	2002617777		STREET	70037	ERNS
BELLE CHASSE	1001959110		STREET	70037	TSCA
BELLE CHASSE	1006879297		SUBDIVISION COQUILLE DR	70037	FINDS
BELLE CHASSE	S109560932	SUN DRILLING;	SUN DRILLING BELLE CHASSE	70037	SPILLS
BELLE CHASSE	1007147257		15 MI SW OF	70037	FINDS, NPDES
BELLE CHASSE	984586191		SYSTEM UPSET CAUSED A RELEASE & SYSTEM UPSET CAUSED A	70037	ERNS
BELLE CHASSE	984684931		BE TAKEN DOWN	70037	ERNS
BELLE CHASSE	1007082974		TANKS	70037	FINDS
BELLE CHASSE	S108619010	PLAQUEMINES PARISH GOVERNMENT	W TESSIE LN	70037	SPILLS
BELLE CHASSE	2005628502	THE ALGIERS CANAL	THE ALGIERS CANAL	70037	ERNS
BELLE CHASSE	S108599246	PREHEAT, INC.	501 TIDEWATER RD>VENICE	70037	SPILLS
BELLE CHASSE	S110103729		110 TINFLEY DR	70037	SPILLS
BELLE CHASSE	S109025898	NAVAL AIR STATION	TO	70037	SPILLS
BELLE CHASSE	S110098454		ON TOP OF THE BELLE CHASSE BRI	70037	SPILLS
BELLE CHASSE	1009439817	DIXIE OFFSHORE	TRANSPORTATION COMPANY	70037	FINDS
BELLE CHASSE	S109153328	BELLE CHASSE WASTEWATER	TREATMENT PLANT	70037	SPILLS
BELLE CHASSE	S110112061		TREY LN	70037	SPILLS
BELLE CHASSE	S109325199		32 TULLERIES GARDEN LN	70037	SPILLS
BELLE CHASSE	S110097349	UNKNOWN	UNKNOWN	70037	SPILLS
BELLE CHASSE	96478058		UNKNOWN REACTOR PRESSURE RELIE & UNKNOWN	70037	ERNS
BELLE CHASSE	99638004		W UPPER MISSISSIPPI MILE MARKER	70037	ERNS
BELLE CHASSE	S108339621	LA AIR NATIONAL GUARD F-15 ALERT FACILITIES	USNAS MAGAZINE RD	70037	NPDES
BELLE CHASSE	984323950		VENTS MANUALLY VENTED TO PREVE & REFRIDG	70037	ERNS
BELLE CHASSE	S110107080		110 VERNON ST	70037	SPILLS
BELLE CHASSE	U003666856	HARVEY VORTAC	VORTAC SITE	70037	UST
BELLE CHASSE	S109563551		VROON SHIP MANAGEMENT	70037	SPILLS
BELLE CHASSE	S108335651	LAFARGE NORTH AMERICA INC BELLE CHASSE PLANT #1	2413 W W ST	70037	NPDES
BELLE CHASSE	1006513143		2413 W W ST	70037	FINDS
BELLE CHASSE	1007660967		15 MI W OF STELLA	70037	FINDS
BELLE CHASSE	1006326288		W W ST	70037	FINDS
BELLE CHASSE	2009918370	1062 WALKER RD	1062 WALKER RD	70037	ERNS
BELLE CHASSE	S110095151	HUNT OIL CO.-K F STEWART NO 1 TANK BATTERY	WALKER RD	70037	SPILLS
BELLE CHASSE	S110094800	LAFARGE NORTH AMERICA	1773 WALKER RD	70037	SPILLS
BELLE CHASSE	S109563985	NEW ORLEANS IRON WORKS	WALKER ROAD OFF HWY	70037	SPILLS
BELLE CHASSE	S109563193	NEW ORLEANS IRON WORKS	220 WALKER RD	70037	SPILLS
BELLE CHASSE	S109960272	NEW ORLEANS IRON WORKS	WALKER RD	70037	SPILLS
BELLE CHASSE	S109352811	WALKER ROAD #1 DOTD - BURN SITE	W WALKER RD	70037	SWF/LF
BELLE CHASSE	S108334583	WINDMILL II MOBILE HOME PARK	595 WINDMILL LN	70037	NPDES
BELLE CHASSE	S108613986	TOTAL WOOD RECYCLE	WOODLAND HWY & HWY 23	70037	SPILLS
BELLE CHASSE	S110100304		WOODLAND HWY	70037	SPILLS
BELLE CHASSE	S110100209		WOODLAND HWY & BELLE CHASSE HWY	70037	SPILLS
BELLE CHASSE	S110098483		WOODLAND HWY & HWY 23	70037	SPILLS
BELLE CHASSE	S110100458		WOODLAND HWY	70037	SPILLS
BELLE CHASSE	S108339212	BOH BROTHERS CONSTRUCTION CO LLC - SPRINGWOOD ESTA	WOODLAND HWY	70037	NPDES

PLAQUEMINES COUNTY, LA - ORPHAN SUMMARY

City	EDR ID	Site Name	Site Address	Zip	Database(s)
BELLE CHASSE	93349186		4071 WOODLAND HWY	70037	ERNS
BELLE CHASSE	1005515644		4001 WOODLAND HWY	70037	FINDS
BELLE CHASSE	1000157582		WORMAN DAVID	70037	RCRA-SQG, FINDS
BELLE CHASSE	1012150562	BAY LTD.	219 WPA RD	70037	FINDS
BELLE CHASSE	S109566769		202 WPA RD	70037	SPILLS
BELLE CHASSE	1011606646	BAY LTD MOSBY GROUP	219 WPA RD	70037	ICIS
BELLE CHASSE	S108614152	DELTA COATINGS CO.	WPA RD	70037	SPILLS
BELLE CHASSE	1003873427		715 WPA RD	70037	CERC-NFRAP, SHWS
BOOTHVILLE	U003986906	OIL FIELD RENTAL	HWY 23 S 1 1/2 MI S OF POST OFFICE	70091	UST
BOOTHVILLE	S108338479	PHI INC- ROBERT SUGGS	38963 HWY 23	70041	SPILLS, NPDES
BRAITHWAITE	S109560267		&	70040	SPILLS
BRAITHWAITE	1008216116		H39 & LEFT BK 765 AH	70040	FINDS
BRAITHWAITE	1004514936		RT 1	70040	FINDS
BRAITHWAITE	S108601230		7163 HWY 30	70040	SPILLS
BRAITHWAITE	U004052193	THE FERRY STOP	3762 HIGHWAY 39	70040	UST
BRAITHWAITE	S110112593		HWY 39 MP 35	70040	SPILLS
BRAITHWAITE	S110106728	ROSCOE COTURE	HWY 39 NEXTTO 7331	70040	SPILLS
BRAITHWAITE	S110113161		8075 HIGHWAY 39	70040	SPILLS
BRAITHWAITE	S110047636	PEREZ RECREATIONAL AREAS - LYNN PERKINS PEREZ	4349 HIGHWAY 39	70040	NPDES
BRAITHWAITE	S109558280	5374 HWY 39;BRAITHWAITE	5374 HIGHWAY 39	70040	SPILLS
BRAITHWAITE	S108602296	E. B. I.	900 HWY 39	70040	SPILLS
BRAITHWAITE	2007330828	1674 HWY 39	1674 HIGHWAY 39	70040	ERNS
BRAITHWAITE	S108589678	EBI BOATING	1045 HWY 39	70040	SPILLS
BRAITHWAITE	S108589677	ELEVATED BOATS INC	1045 HWY 39	70040	SPILLS
BRAITHWAITE	S108337337	PLAQUEMINES PARISH GOVERNMENT - WOODLAWN OFFICE BU	7163 HIGHWAY 39	70040	NPDES
BRAITHWAITE	S108837159	UNITED STEEL SUPPLY INC	1674 HIGHWAY 39	70040	SPILLS, NPDES
BRAITHWAITE	S108331836	ST CLAIR ESTATES	HWY 39	70040	NPDES
BRAITHWAITE	S108332333	SHALLOW DRAFT ELEVATING BOATS INC	1035 HWY 39	70040	NPDES
BRAITHWAITE	S108594889	STOLTE-HAVEN	2449 HIGHWAY 39	70040	SPILLS
BRAITHWAITE	8855764		HWY 39	70040	ERNS
BRAITHWAITE	1006665866		1674 HWY 39	70040	FINDS
BRAITHWAITE	S108601229	PLAQUEMINES PARISH GOVERNMENT	7163 HWY 39>>WOODLAWN	70040	SPILLS
BRAITHWAITE	S108589033		1ST & 4 MILE FROM 2603 AT OLD NICKEL	70040	SPILLS
BRAITHWAITE	S110110561		US ARMYCORPSOFENGINEERSCAERNA	70040	SPILLS
BRAITHWAITE	S109566363		E BANK OF BY FERRY LANDING	70040	SPILLS
BRAITHWAITE	S110108723		BAZIL DR	70040	SPILLS
BRAITHWAITE	S110094766	BAZIL DR DOTD - BURN SITE	BAZIL DR	70040	SWF/LF
BRAITHWAITE	S110114029		BELLE CHASSE FERRY TO SAINT BE HWY	70040	SPILLS
BRAITHWAITE	1007846886		BOATS INC	70040	FINDS
BRAITHWAITE	S108619612	STOLTHAVEN NEW ORLEANS	BRAITHEWAITE	70040	SPILLS
BRAITHWAITE	1010434919	UNITED CEMENT	BRAITHWAITE FACILITY	70040	FINDS
BRAITHWAITE	2009905401	2444 ENGLISH TURN ROAD	2444 ENGLISH TURN RD	70040	ERNS
BRAITHWAITE	2009906809	2444 ENGLISH TURN ROAD	2444 ENGLISH TURN RD	70040	ERNS
BRAITHWAITE	2009894577	2444 ENGLISH TURN ROAD	2444 ENGLISH TURN RD	70040	ERNS
BRAITHWAITE	2008905401	2444 ENGLISH TURN ROAD	2444 ENGLISH TURN RD	70040	ERNS

PLAQUEMINES COUNTY, LA - ORPHAN SUMMARY

City	EDR ID	Site Name	Site Address	Zip	Database(s)
BRAITHWAITE	2008894577	2444 ENGLISH TURN ROAD	2444 ENGLISH TURN RD	70040	ERNS
BRAITHWAITE	2008866718	2444 ENGLISH TURN ROAD	2444 ENGLISH TURN RD	70040	ERNS
BRAITHWAITE	2008867063	2444 ENGLISH TURN ROAD	2444 ENGLISH TURN RD	70040	ERNS
BRAITHWAITE	2008865246	2444 ENGLISH TURN ROAD	2444 ENGLISH TURN RD	70040	ERNS
BRAITHWAITE	2008866676	2444 ENGLISH TURN ROAD	2444 ENGLISH TURN RD	70040	ERNS
BRAITHWAITE	2008878918	2444 ENGLISH TURN ROAD	2444 ENGLISH TURN RD	70040	ERNS
BRAITHWAITE	2008878906	2444 ENGLISH TURN ROAD	2444 ENGLISH TURN RD	70040	ERNS
BRAITHWAITE	2008866029	2444 ENGLISH TURN ROAD	2444 ENGLISH TURN RD	70040	ERNS
BRAITHWAITE	2008906809	2444 ENGLISH TURN ROAD	2444 ENGLISH TURN RD	70040	ERNS
BRAITHWAITE	1011594460	AMAX METALS RECOVERY, INC.	3607 ENGLISH TURN RD	70040	ICIS
BRAITHWAITE	S109961366	BULK STORAGE FACILITY	2444 ENGLISH TURN RD	70040	SPILLS
BRAITHWAITE	2005622712	24444 ENLISH TURN ROAD	24444 ENLISH TURN RD	70040	ERNS
BRAITHWAITE	S109562292	NEAR 154 HUGHES	154 HUGHES ST	70040	SPILLS
BRAITHWAITE	1011546790	AMAX METALS RECOVERY, INC	LA	70040	ICIS
BRAITHWAITE	2009925780	LAKE LERY	LAKE LERY	70040	ERNS
BRAITHWAITE	S110114519	LYNN OAKS SCHOOL	1 LYNN OAKS DR	70040	SPILLS
BRAITHWAITE	2006799811	LYNN OAKS SCHOOL	LYNN OAKS SCH	70040	ERNS
BRAITHWAITE	S110114031		MAIN RD	70040	SPILLS
BRAITHWAITE	2007310090	MISSISSIPPI RIVER	MISSISSIPPI RIVER	70040	ERNS
BRAITHWAITE	S108593586	ATMOS ENERGY	200 OAK DRIVE 39 & WEST PARK	70040	SPILLS
BRAITHWAITE	S110096665		212 OAK DR	70040	SPILLS
BRAITHWAITE	S108337335	PLAQUEMINES PARISH GOVERNMENT - BRAITHWAITE WWTP	E PARK BLVD	70040	NPDES
BRAITHWAITE	93333625		E POTASH FIELD	70040	ERNS
BRAITHWAITE	2007305183	900 ST BERNARD P	900 SAINT BERNARD P	70040	ERNS
BRAITHWAITE	1012090735	ST. BERNARD STATE PARK	501 SAINT BERNARD PKY	70040	FINDS
BRAITHWAITE	S109960473	ELEVATING BOATS, INC	900 E SAINT BERNARD PL	70040	SPILLS
BRAITHWAITE	S109960192	ELEVATING BOATS	900 SAINT BERNARD PKY	70040	SPILLS
BRAITHWAITE	S108602318	ELEVATING BOATS, INC.	900 SAINT BERNARD HWY	70040	SPILLS
BRAITHWAITE	S108602319	ELEVATING BOATS, INC.	900 SAINT BERNARD HWY	70040	SPILLS
BRAITHWAITE	S108335959	LADCRT - ST BERNARD STATE PARK	501 SAINT BERNARD PKY	70040	NPDES
BRAITHWAITE	S108853521	CANAL IN FRONT OF ELEVATING BOATS	900 SAINT BERNARD PKY	70040	SPILLS
BRAITHWAITE	S108602317	EBI	900 SAINT BERNARD CSWY	70040	SPILLS
BRAITHWAITE	S108619264	ELEVATING BOATS	SAINT BERNARD PKY	70040	SPILLS
BRAITHWAITE	S110106273	MARY SIEBERT	116 134B SIEBERT LN	70040	SPILLS
BRAITHWAITE	1007261897		ST	70040	FINDS
BRAITHWAITE	S109152796	STOLTHAVEN	STOLTHAVEN	70040	SPILLS
BURAS	1010164448	BASTIAN BAY FACILITY	LL & E	70041	FINDS
BURAS	2001554964		N & A	70041	ERNS
BURAS	2002595427		N & A	70041	ERNS
BURAS	99614064		100TH HERBERT HARVEY DR & FORT JACKSON AREA	70041	ERNS
BURAS	89126044		2919 10N	70041	ERNS
BURAS	89126428		2919 10N	70041	ERNS
BURAS	U003299526	HAPPY LAND FOOD MART	35949 HWY 11	70041	UST
BURAS	S108618840	YMCA	HWY 11	70041	SPILLS
BURAS	2005632242	35264 HWY 11	35264 HWY 11	70041	ERNS
BURAS	S109563612		HWY 11 NEXTTO 34197	70041	SPILLS

PLAQUEMINES COUNTY, LA - ORPHAN SUMMARY

City	EDR ID	Site Name	Site Address	Zip	Database(s)
BURAS	S109561648	PLAQUEMINES PARISH GOVT;;	HWY 11 BALLVIERO LANE	70041	SPILLS
BURAS	S109962257	BURAS HIGH SCHOOL	35655 HWY 11	70041	ASBESTOS
BURAS	S109962256	BURAS AUDITORIUM	35619 HWY 11	70041	ASBESTOS
BURAS	1011466525	BURAS MIDDLE SCHOOL	34158 HWY 11 N	70041	FINDS
BURAS	S109026059	CIRCLE K/QUICK PICK	35211 HWY 11	70041	SPILLS
BURAS	S108597138		35264 HWY 11	70041	SPILLS
BURAS	S108596192		30784 HWY 11	70041	SPILLS
BURAS	S108597353		36694 HWY 11	70041	SPILLS
BURAS	S110102811		34347 HWY 11	70041	SPILLS
BURAS	S108597088	CIRCLE K	35211 HWY 11	70041	SPILLS
BURAS	S108596930	CHEVRON PIPELINE	34347 HWY 11	70041	SPILLS
BURAS	S108601914		815 HWY 11	70041	SPILLS
BURAS	S108601915	ENTERGY	815 HWY 11 S	70041	SPILLS
BURAS	S108597348		36595 HWY 11	70041	SPILLS
BURAS	S108597137		35264 HWY 11	70041	SPILLS
BURAS	U003986914	CIRCLE K #554	35211 HWY 11	70041	UST
BURAS	U003923364	STIPELCOVICH OIL CO	HWY 11 & CAZAZUE	70041	UST
BURAS	1000214670		37212 HWY 11	70041	RCRA-NonGen, FINDS
BURAS	S106033627	CHARTER FOOD STORE #554	HWY 11	70041	HIST LUST
BURAS	2002626159		815 HWY 11 S	70041	ERNS
BURAS	1006322160		815 HWY 11 S	70041	FINDS
BURAS	99637008		HWY 11	70041	ERNS
BURAS	1004707333		37600 HWY 11	70041	RCRA-CESQG, FINDS
BURAS	1004712881		36192 HWY 11	70041	RCRA-CESQG, FINDS
BURAS	1005649749		36694 HWY 11	70041	FINDS, UST
BURAS	S108596986	MR. CALVIN HINGLE	34993 HWY 11>>BURAS	70041	SPILLS
BURAS	89110552		2924 17N	70041	ERNS
BURAS	1006256377		18TH MILES S & W OF	70041	FINDS
BURAS	2008881075	STATE LEASE 195QQ	195QQ	70041	ERNS
BURAS	U003924753	TRIUMPH QUICK STOP	37040 HIGHWAY 23	70041	UST
BURAS	U004010566	RED MAN PIPE & SUPPLY	36173 HIGHWAY 23	70041	UST
BURAS	S110107783		HWY 23	70041	SPILLS
BURAS	S109026058	TRIUMPH QUICK STOP	37040 HIGHWAY 23	70041	SPILLS
BURAS	1010730994	BASTIAN BAY FIELD FASTERLING & MCGEE FACILITY	HWY 23 E	70041	FINDS
BURAS	1010727549	ENTERGY LOUISIANA LLC - BURAS GENERATING PLANT	830 HWY 23	70041	FINDS
BURAS	S109352810	PPG BORROW PIT - DEBRIS SITE	HWY 23	70041	SWF/LF
BURAS	S110100778	"ACME TRUCKING"	HWY 23	70041	SPILLS
BURAS	S108597209	WHITE OAK ENERGY	35667 HWY 23	70041	SPILLS
BURAS	S108601998		830 HWY 23	70041	SPILLS
BURAS	S109094360	TRIUMPH QUICK STOP	37040 HIGHWAY 23	70041	LUST
BURAS	1007094814		31617 HWY 23	70041	RCRA-SQG
BURAS	1004511029		HWY 23 E	70041	FINDS
BURAS	1006674379		31617 HWY 23	70041	FINDS, NPDES
BURAS	2003646796		38963 HWY 23	70041	ERNS
BURAS	94110140		HWY 23	70041	HMIRS

PLAQUEMINES COUNTY, LA - ORPHAN SUMMARY

City	EDR ID	Site Name	Site Address	Zip	Database(s)
BURAS	2004717600		38963 HWY 23	70041	ERNS
BURAS	2000534227		830 HWY 23	70041	ERNS
BURAS	2000521509		830 HWY 23	70041	ERNS
BURAS	1004712424		36203 HWY 23 S	70041	RCRA-CESQG, FINDS
BURAS	1006825268		HWY 23	70041	FINDS
BURAS	1000177810		HWY 23 S	70041	RCRA-LQG, FINDS
BURAS	90158247		MP 267	70041	ERNS
BURAS	S108601999		830 HWY 30	70041	SPILLS
BURAS	89128726		2918 38N	70041	ERNS
BURAS	S108595871		3 TO 5 MILES FROM JOSHUAS MARINA	70041	SPILLS
BURAS	1005819407		MP 69	70041	FINDS
BURAS	2000668546		ANAL JOSHUAS MARINA	70041	ERNS
BURAS	1011549372	ANSARDI TEMITE & PEST CONTROL	W ANSARDI DR	70041	ICIS
BURAS	1006262513		W ANSARDI DR	70041	FINDS
BURAS	S109154071	ANTARE RESOURCES - IN BURAS, ON EAST SIDE OF LA HW	ANTARE RESOURCES IN BURAS ON E HWY	70041	SPILLS
BURAS	2009906255	APRROX 4 MILES	APRROX 4	70041	ERNS
BURAS	2008906255	APRROX 4 MILES	APRROX 4	70041	ERNS
BURAS	2007312998	SOUTHEAST BASTAIN BAY	SE BASTAIN BAY	70041	ERNS
BURAS	94379899		SE BASTAN BAY FIELD	70041	ERNS
BURAS	93305775		BASTIAN BAY TANK BATTERY	70041	ERNS
BURAS	94355224		SE BASTIAN BAY FIELD TANK BATTERY	70041	ERNS
BURAS	93346916		SE BASTIAN BAY	70041	ERNS
BURAS	93350587		BASTIAN BAY	70041	ERNS
BURAS	90160960		S BASTIAN BAY	70041	ERNS
BURAS	90171344		SE BASTIAN BAY	70041	ERNS
BURAS	96474482		SE BASTIAN BAY PRODUCTION FACILIT	70041	ERNS
BURAS	1006674025		BASTIAN BAY FIELD	70041	FINDS, NPDES
BURAS	2000531437		SE BASTIAN BAY	70041	ERNS
BURAS	2000668523		T BASTIAN BAY FACILITY	70041	ERNS
BURAS	93352024		BASTION BAY	70041	ERNS
BURAS	92295255		BASTION BAY OIL	70041	ERNS
BURAS	1010163870	WEST BLACK BAY CONSOLIDATED	BATTERY 1 N	70041	FINDS
BURAS	90165442		BATTERY 2 N	70041	ERNS
BURAS	99610051		N BATTERY PLATFORM LEASE 22195 STHY	70041	ERNS
BURAS	1010163310	COX OPERATING, LLC	BATTERY 2	70041	FINDS
BURAS	1010163309	COX OPERATING, LLC	BATTERY 4	70041	FINDS
BURAS	1010163308	COX OPERATING, LLC	BATTERY 3	70041	FINDS
BURAS	1010163307	COX OPERATING, LLC	BATTERY 1	70041	FINDS
BURAS	S110112176		BAY CHICO SOUTH OF BURAS	70041	SPILLS
BURAS	S108621117	BASTIAN BAY FLD.	BAY POMADORE	70041	SPILLS
BURAS	94377037		W BAY FACILITY 1	70041	ERNS
BURAS	92254990		W BAY FACILITY NO7	70041	ERNS
BURAS	92250370		W BAY FACILITY NO7	70041	ERNS
BURAS	91238752		W BAY	70041	ERNS
BURAS	92257763		W BAY FACILITY 7	70041	ERNS
BURAS	91237461		W BAY FACILITY NO7	70041	ERNS

PLAQUEMINES COUNTY, LA - ORPHAN SUMMARY

City	EDR ID	Site Name	Site Address	Zip	Database(s)
BURAS	92255902		W BAY FACILILTY NO2	70041	ERNS
BURAS	92270106		W BAY FAC NO 7	70041	ERNS
BURAS	90166018		W BAY FACILITY NO 11	70041	ERNS
BURAS	92262863		W BAY FACILITY 13	70041	ERNS
BURAS	92262862		W BAY FACILITY 12	70041	ERNS
BURAS	91227708		W BAY FACILITY NO11	70041	ERNS
BURAS	91237263		W BAY FACILTY NO 7	70041	ERNS
BURAS	91202097		W BAY FACILITY NO7	70041	ERNS
BURAS	90182250		W BAY FACILITY NO 1	70041	ERNS
BURAS	90180992		W BAY FAC NO2	70041	ERNS
BURAS	90186838		W BAY FACILITY 13	70041	ERNS
BURAS	90170626		W BAY FACILITY 1	70041	ERNS
BURAS	90170625		W BAY FACILITY 12	70041	ERNS
BURAS	92251071		W BAY FACILITY NO 7	70041	ERNS
BURAS	91215756		W BAY FACILITY NO 7	70041	ERNS
BURAS	90182853		W BAY FACILITY NO 1	70041	ERNS
BURAS	90172329		W BAY FACILITY NO1	70041	ERNS
BURAS	90176241		W BAY FAC NO 6	70041	ERNS
BURAS	90174712		W BAY COMPRESSOR STATION	70041	ERNS
BURAS	90176031		W BAY FACILITY NO 6	70041	ERNS
BURAS	90183669		W BAY FACILITY NO 1	70041	ERNS
BURAS	90162177		W BAY FACILITY NR 9	70041	ERNS
BURAS	90182182		W BAY FACILITY 12	70041	ERNS
BURAS	90182180		W BAY FACILITY 12	70041	ERNS
BURAS	90173218		W BAY FACILITY NO13	70041	ERNS
BURAS	90173216		W BAY FACILITY NO1	70041	ERNS
BURAS	90173215		W BAY FACILITY NO12	70041	ERNS
BURAS	90173214		W BAY FACILITY NO6	70041	ERNS
BURAS	90173212		W BAY FACILITY NO2	70041	ERNS
BURAS	90180892		W BAY FACILITY NO 1	70041	ERNS
BURAS	90179731		W BAY FACILITY NO1	70041	ERNS
BURAS	91220874		W BAY FACILITY 10	70041	ERNS
BURAS	91221905		W BAY FACILITY 11	70041	ERNS
BURAS	91221872		W BAY FACILITY 12	70041	ERNS
BURAS	91225091		W BAY FACILITY NO 2	70041	ERNS
BURAS	91228355		W BAY FACILITY NO2	70041	ERNS
BURAS	90166956		W BAY FACILITY NO 1	70041	ERNS
BURAS	90171343		W BAY FACILITY NO12	70041	ERNS
BURAS	90173337		W BAY FACILITY NO9	70041	ERNS
BURAS	92263415		W BAY FAC NO 12	70041	ERNS
BURAS	91223559		W BAY FACILITY NO 2	70041	ERNS
BURAS	91238489		W BAY FAC NO 11	70041	ERNS
BURAS	91232162		W BAY FACILITY NO1	70041	ERNS
BURAS	91200645		W BAY FACILITY NO 7	70041	ERNS
BURAS	91217224		BAY ADAM	70041	ERNS
BURAS	90172962		W BAY FACILITY NO 1	70041	ERNS
BURAS	90172961		W BAY FACILITY NO 9	70041	ERNS

PLAQUEMINES COUNTY, LA - ORPHAN SUMMARY

City	EDR ID	Site Name	Site Address	Zip	Database(s)
BURAS	90172957		W BAY FACILITY NO 12	70041	ERNS
BURAS	90183201		W BAY FACILITY NO12	70041	ERNS
BURAS	90188965		W BAY FAC NO6	70041	ERNS
BURAS	90187842		W BAY FACILITY NO 9	70041	ERNS
BURAS	90187841		W BAY FACILITY NO 10	70041	ERNS
BURAS	90178357		W BAY FACILITY 6	70041	ERNS
BURAS	90184888		W BAY	70041	ERNS
BURAS	91229252		W BAY FACILITY NO1	70041	ERNS
BURAS	91227783		W BAY FACILITY NO11	70041	ERNS
BURAS	90185049		W BAY FACILITY 9	70041	ERNS
BURAS	91218926		W BAY FACILITY NO 12	70041	ERNS
BURAS	91235809		W BAY FACILITY NO 7	70041	ERNS
BURAS	90179100		WEST BAY WHS	70041	ERNS
BURAS	90177994		W BAY FACILITY NO 6	70041	ERNS
BURAS	91222287		W BAY FACILITY NO7	70041	ERNS
BURAS	90175606		W BAY COMPRESSOR STATION	70041	ERNS
BURAS	90177101		W BAY FACILITY NO2	70041	ERNS
BURAS	91216267		W BAY FACILITY NO9	70041	ERNS
BURAS	91201473		W BAY FACILITY NO6	70041	ERNS
BURAS	90175105		W BAY FACILITY 6	70041	ERNS
BURAS	90175104		W BAY FACILITY 11	70041	ERNS
BURAS	89126030		W BAY FACILITY 11	70041	ERNS
BURAS	91226911		W BAY FAC NO 11	70041	ERNS
BURAS	90187513		W BAY FACILITY 12	70041	ERNS
BURAS	90187512		W BAY FACILITY 6	70041	ERNS
BURAS	90184054		W BAY FACILTY 12	70041	ERNS
BURAS	90184053		W BAY FACILITY 6	70041	ERNS
BURAS	90183848		W BAY FACILITY 12	70041	ERNS
BURAS	90183845		W BAY FACILITY 6	70041	ERNS
BURAS	90182463		W BAY FACILITY NO 12	70041	ERNS
BURAS	91216575		W BAY PLATFORM 8ARA GAS	70041	ERNS
BURAS	90180120		W BAY NO 6	70041	ERNS
BURAS	89127684		W BAY FACILITY NO 12	70041	ERNS
BURAS	89127683		W BAY FACILITY NO 1	70041	ERNS
BURAS	89128777		W BAY FACILITY NO 12	70041	ERNS
BURAS	89128775		W BAY FACILITY NO 6	70041	ERNS
BURAS	89128774		W BAY FACILITY NO 1	70041	ERNS
BURAS	89127244		BAY COQUILLE LAT 29	70041	ERNS
BURAS	89127616		W BAY FACILITY FACILITY #	70041	ERNS
BURAS	89127511		W BAY FACILITY NO 6	70041	ERNS
BURAS	89127508		W BAY FACILITY NO 12	70041	ERNS
BURAS	8855336		BAY POMADOR	70041	ERNS
BURAS	90150106		W BAY FACILITY NO 12	70041	ERNS
BURAS	1006771564		BAY PF & E DRAKE BAY	70041	FINDS
BURAS	1000881463		BAY COQUILLE FIELD TANK BATRY1	70041	RCRA-NonGen, FINDS
BURAS	2000669818		CK BAY	70041	ERNS
BURAS	90166739		W BAY FACILITY NO9	70041	ERNS

PLAQUEMINES COUNTY, LA - ORPHAN SUMMARY

City	EDR ID	Site Name	Site Address	Zip	Database(s)
BURAS	99629002		BAYOU GRAND LAURDS BEHIND TRIU	70041	ERNS
BURAS	S108333211	BASTIAN BAY FACILITY - BASTIAN BAY FIELD	BEHIND PIZZA INN S	70041	NPDES
BURAS	99646269		BEHIND BURAS PUMPING STA	70041	ERNS
BURAS	94394089		BESIDE OSTRICA LOCKS	70041	ERNS
BURAS	S108615295	BURAS, LA	SE BLACK BAY	70041	SPILLS
BURAS	S108614253	WILLIAM G HELIS	BLACK BAY	70041	SPILLS
BURAS	S108619026	WILLIAM G. HELIS OIL COMPANY LLC	BLACK BAY	70041	SPILLS
BURAS	92264405	BLACK BAY	BLACK BAY	70091	ERNS
BURAS	2005628857	BLACK BAY	BLACK BAY	70041	ERNS
BURAS	2009895980	BLACK BAY	BLACK BAY	70041	ERNS
BURAS	2009894405	BLACK BAY	BLACK BAY	70041	ERNS
BURAS	2009914589	BLACK BAY BLOCK 195 QQ	BLACK BAY BLOCK 195	70041	ERNS
BURAS	2009896412	WEST BLACK BAY	W BLACK BAY	70041	ERNS
BURAS	2008914589	BLACK BAY BLOCK 195 QQ	BLACK BAY BLOCK 195	70041	ERNS
BURAS	2008895980	BLACK BAY	BLACK BAY	70041	ERNS
BURAS	2008894405	BLACK BAY	BLACK BAY	70041	ERNS
BURAS	2008896412	WEST BLACK BAY	W BLACK BAY	70041	ERNS
BURAS	2008866063	WEST BLACK BAY CENTRAL BATTERY	W BLACK BAY CENTRAL BATTERY	70041	ERNS
BURAS	2007316596	SOUTH BLACK BAY	S BLACK BAY	70041	ERNS
BURAS	2007312746	BLACK BAY 19522	BLACK BAY 19522	70041	ERNS
BURAS	S109563304		BLACK BAY NEAR WELL HEAD	70041	SPILLS
BURAS	S109559688		BLACK BAY BURAS	70041	SPILLS
BURAS	S109561424	HELIS OIL AND GAS LLC;	N BLACK BAY	70041	SPILLS
BURAS	S109560244	HELIS OIL & GAS	E BLACK BAY	70041	SPILLS
BURAS	2008886975	NORTH BLACK BAY	N BLACK BAY	70041	ERNS
BURAS	2008887996	WEST BLACK BAY	W BLACK BAY	70041	ERNS
BURAS	S109024789	HELIS OIL & GAS	W BLACK BAY WELL	70041	SPILLS
BURAS	S110095673	HELIS OIL & GAS CO	BLACK BAY	70041	SPILLS
BURAS	S110101216		S BLACK BAY 16	70041	SPILLS
BURAS	2007329755	BLACK SOUTH BAY	BLACK SOUTH BAY	70041	ERNS
BURAS	S108616195	WILLIAM G. HELIS	W BLACK BAY	70041	SPILLS
BURAS	S108620646	WILLIAM G. HELIS OIL COMPANY	BLACK BAY	70041	SPILLS
BURAS	2007321603	WEST BLACK BAY	W BLACK BAY	70041	ERNS
BURAS	2006812374	WEST BLACK BAY	W BLACK BAY	70041	ERNS
BURAS	2006815504	WEST BLACK BAY	W BLACK BAY	70041	ERNS
BURAS	91235209		BLACK BAY	70041	ERNS
BURAS	92255944		W BLACK BAY	70041	ERNS
BURAS	92270105		BLACK BAY	70041	ERNS
BURAS	90161805		E BLACK BAY PLATFORM CB	70041	ERNS
BURAS	90150647		BLACK BAY	70041	ERNS
BURAS	90169490		E BLACK BAY	70041	ERNS
BURAS	90170517		E BLACK BAY	70041	ERNS
BURAS	90151591		W BLACK BAY 29	70041	ERNS
BURAS	91204724		W BLACK BAY CB BATTERY	70041	ERNS
BURAS	91219132		E BLACK BAY	70041	ERNS
BURAS	91219124		E BLACK BAY	70041	ERNS
BURAS	90182095		N BLACK BAY	70041	ERNS

PLAQUEMINES COUNTY, LA - ORPHAN SUMMARY

City	EDR ID	Site Name	Site Address	Zip	Database(s)
BURAS	90173114		E BLACK BAY	70041	ERNS
BURAS	90190190		SE BLACK BAY	70041	ERNS
BURAS	90181949		N BLACK BAY SATELITE B	70041	ERNS
BURAS	90181947		BLACK BAY	70041	ERNS
BURAS	90165205		E BLACK BAY	70041	ERNS
BURAS	90166335		W BLACK BAY	70041	ERNS
BURAS	90163981		N BLACK BAY	70041	ERNS
BURAS	90162828		E BLACK BAY	70041	ERNS
BURAS	90162814		W BLACK BAY	70041	ERNS
BURAS	90169550		BLACK BAY	70041	ERNS
BURAS	92258939		BLACK BAY	70041	ERNS
BURAS	91223881		E BLACK BAY WATERS STHY	70041	ERNS
BURAS	90188360		BLACK BAY COMPRESSOR STA	70041	ERNS
BURAS	90174764		W BLACK BAY LEASE NO195QQCB	70041	ERNS
BURAS	90162245		195 W BLACK BAY LEASE NO QQCB STHY	70041	ERNS
BURAS	90183668		E BLACK BAY	70041	ERNS
BURAS	90162179		BLACK BAY COMPRESSOR STA	70041	ERNS
BURAS	90172168		W BLACK BAY	70041	ERNS
BURAS	91228506		BLACK BAY	70041	ERNS
BURAS	91218229		E BLACK BAY	70041	ERNS
BURAS	91220732		BLACK BAY COMPRESSOR STA	70041	ERNS
BURAS	91226123		SE BLACK BAY	70041	ERNS
BURAS	91225366		195QQ BLACK BAY	70041	ERNS
BURAS	90171367		E BLACK BAY LEASE NO195QQ31	70041	ERNS
BURAS	90181707		BLACK BAY FACILITY NOQQ	70041	ERNS
BURAS	90181685		N BLACK BAY	70041	ERNS
BURAS	92274170		E BLACK BAY	70041	ERNS
BURAS	91227455		E BLACK BAY	70041	ERNS
BURAS	91201306		W BLACK BAY	70041	ERNS
BURAS	90187654		N BLACK BAY NO1	70041	ERNS
BURAS	91217965		E BLACK BAY	70041	ERNS
BURAS	90183228		E BLACK BAY	70041	ERNS
BURAS	90189711		SE BLACK BAY FACILITY UNKNOWN	70041	ERNS
BURAS	90179605		SE BLACK BAY	70041	ERNS
BURAS	90183177		W BLACK BAY	70041	ERNS
BURAS	90184263		N BLACK BAY	70041	ERNS
BURAS	92274261		E BLACK BAY	70041	ERNS
BURAS	92271659		E BLACK BAY	70041	ERNS
BURAS	90181262		E BLACK BAY	70041	ERNS
BURAS	91221099		BLACK BAY	70041	ERNS
BURAS	90175575		W BLACK BAY WATERS STHY	70041	ERNS
BURAS	91206502		E BLACK BAY	70041	ERNS
BURAS	91206439		BLACK BAY COMPRESSOR STA	70041	ERNS
BURAS	89124771		BLACK BAY FACILITY LOCATION SL	70041	ERNS
BURAS	91222623		BLACK BAY	70041	ERNS
BURAS	90182532		BLACK BAY COMPRESSOR STATION	70041	ERNS
BURAS	89125593		N BLACK BAY FACILITY	70041	ERNS

PLAQUEMINES COUNTY, LA - ORPHAN SUMMARY

City	EDR ID	Site Name	Site Address	Zip	Database(s)
BURAS	89125592		N BLACK BAY FACILITY	70041	ERNS
BURAS	89125591		N BLACK BAY FACILITY	70041	ERNS
BURAS	89125590		N BLACK BAY	70041	ERNS
BURAS	89125589		N BLACK BAY FACILITY 29	70041	ERNS
BURAS	90179017		BLACK BAY COMPRESSOR STA	70041	ERNS
BURAS	91205497		E BLACK BAY	70041	ERNS
BURAS	89131949		2934 BLACK BAY COMPRESSOR STA	70041	ERNS
BURAS	89119859		W BLACK BAY 29	70041	ERNS
BURAS	89127905		BLACK BAY 29	70041	ERNS
BURAS	89125040		W BLACK BAY 29	70041	ERNS
BURAS	89128351		N BLACK BAY 29	70041	ERNS
BURAS	89124990		S BLACK BAY 29	70041	ERNS
BURAS	89124989		BLACK BAY 29	70041	ERNS
BURAS	89124868		N BLACK BAY C & F A SATELLITE 29	70041	ERNS
BURAS	89106489		W BLACK BAY STORAGE FACILITY NO	70041	ERNS
BURAS	8866760		E BLACK BAY WELL	70041	ERNS
BURAS	90165404		BLACK BAY LEASE 195QQCB WELL N STHY	70041	ERNS
BURAS	90150091		W BLACK BAY 29	70041	ERNS
BURAS	90151138		E BLACK BAY 29	70041	ERNS
BURAS	90151137		W BLACK BAY 29	70041	ERNS
BURAS	90151136		W BLACK BAY 29	70041	ERNS
BURAS	90163037		W BLACK BAY FAC	70041	ERNS
BURAS	90163000		BLACK BAY COMPRESSOR STATION	70041	ERNS
BURAS	89125596		N BLACK BAY FACILITY	70041	ERNS
BURAS	89125595		N BLACK BAY	70041	ERNS
BURAS	89126798		W BLACK BAY 29	70041	ERNS
BURAS	89126795		W BLACK BAY 29	70041	ERNS
BURAS	89102236		BLACK BAY	70041	ERNS
BURAS	8856508		E BLACK BAY TANK BATTERY 29	70041	ERNS
BURAS	89102808		W BLACK BAY 29	70041	ERNS
BURAS	89106583		W BLACK BAY CENTRAL FACILITY NO	70041	ERNS
BURAS	2000538843		W BLACK BAY	70041	ERNS
BURAS	99627360		BLACK BAY	70041	ERNS
BURAS	99628409		BLACK BAY LEASE QQ195 STHY	70041	ERNS
BURAS	98466242		N BLACK BAY	70041	ERNS
BURAS	99646135		W BLACK BAY GAS LIFT MANIFOLD NO	70041	ERNS
BURAS	2004728065		W BLACK BAY	70041	ERNS
BURAS	2003649394		BLACK BAY FIELD	70041	ERNS
BURAS	2000541985		BLACK BAY	70041	ERNS
BURAS	2000668393		BLACK BAY	70041	ERNS
BURAS	2004717384		W BLACK BAY	70041	ERNS
BURAS	2003654119		E BLACK BAY	70041	ERNS
BURAS	2001565649		BLACK BAY FIELD	70041	ERNS
BURAS	2000520375		BLACK BAY	70041	ERNS
BURAS	2004736804		BLACK BAY	70041	ERNS
BURAS	2004731752		S BLACK BAY	70041	ERNS
BURAS	2002616104		BLACK BAY	70041	ERNS

PLAQUEMINES COUNTY, LA - ORPHAN SUMMARY

City	EDR ID	Site Name	Site Address	Zip	Database(s)
BURAS	2002596781		E BLACK BAY	70041	ERNS
BURAS	2001564394		S BLACK BAY	70041	ERNS
BURAS	2000551206		S BLACK BAY	70041	ERNS
BURAS	2001553163		S BLACK BAY WELL	70041	ERNS
BURAS	2002629438		BLACK BAY	70041	ERNS
BURAS	2002601668		W BLACK BAY	70041	ERNS
BURAS	2002599042		W BLACK BAY	70041	ERNS
BURAS	2001566129		BLACK BAY	70041	ERNS
BURAS	2000532960		BLACK BAY	70041	ERNS
BURAS	2002629469		BLACK BAY	70041	ERNS
BURAS	2001552602		BLACK BAY	70041	ERNS
BURAS	2002592581		W BLACK BAY WELL	70041	ERNS
BURAS	2002614625		BLACK BAY FIELD	70041	ERNS
BURAS	2000539908		BLACK BAY	70041	ERNS
BURAS	2000544017		E BLACK BAY	70041	ERNS
BURAS	2000549134		E BLACK BAY	70041	ERNS
BURAS	2000549070		BLACK BAY	70041	ERNS
BURAS	2000533274		W BLACK BAY	70041	ERNS
BURAS	2000522872		W BLACK BAY	70041	ERNS
BURAS	2000530504		BLACK BAY NEAR WELL 81	70041	ERNS
BURAS	2000529084		BLACK BAY	70041	ERNS
BURAS	2000534459		W BLACK BAY	70041	ERNS
BURAS	99637110		BLACK BAY COMPRESSOR STA	70041	ERNS
BURAS	99636633		S BLACK BAY LEASE NO QQ195 STHY	70041	ERNS
BURAS	99647771		W BLACK BAY GAS LIFT MANIFOLD NO	70041	ERNS
BURAS	2000541602		E BLACK BAY	70041	ERNS
BURAS	2000538723		W BLACK BAY	70041	ERNS
BURAS	98440393		W BLACK BAY BATTERY	70041	ERNS
BURAS	90168237		BLACK BAY	70041	ERNS
BURAS	90168210		N BLACK BAY WELL NO 58	70041	ERNS
BURAS	99646278		N BLACKBAYLEASE 195QQ STHY	70041	ERNS
BURAS	90160296		BLACKBAYLEASE 195QQCB STHY	70041	ERNS
BURAS	90157636		E BLACKBAYWATERSLEASE 195QQ STHY	70041	ERNS
BURAS	2001564565		BLACKBERRY	70041	ERNS
BURAS	S109563534		BLOCK 195	70041	SPILLS
BURAS	8850576		BLOCK 35	70041	ERNS
BURAS	S108620303	PLAQUEMINES PARISH GOVERNMENT	BOUZON LN	70041	SPILLS
BURAS	S108621816	BURAS WW SYSTEM	BOUZON LN	70041	SPILLS
BURAS	S108620611	SEVERN TRENT SERVICES, INC.	BOUZON LN	70041	SPILLS
BURAS	S108590897		124 BOUZON RD	70041	SPILLS
BURAS	S110100836		BRETON SOUND MAIN PASS	70041	SPILLS
BURAS	1005513257		BRETON SOUND 32	70041	FINDS
BURAS	U003996402	PLAQUEMINES PARISH COMMISSION - BURAS GAS DISTRIBU	BURAS GAS DISTRIBUTION STA	70041	UST
BURAS	S110114011		BURAS S	70041	SPILLS
BURAS	S109563586		BURAS MIDDLE SCH	70041	SPILLS
BURAS	S109563936		BURAS MIDDLE SCH	70041	SPILLS

PLAQUEMINES COUNTY, LA - ORPHAN SUMMARY

City	EDR ID	Site Name	Site Address	Zip	Database(s)
BURAS	2008878863	BURAS, LA	BURAS LN	70041	ERNS
BURAS	S109325423	QUARANTINE BAY	BURAS LN	70041	SPILLS
BURAS	S110098371		2 OF BURAS MIDDLE SCHOOL ON	70041	SPILLS
BURAS	S108853313	PLAQUEMINES PARISH GOVERNMENT	BURAS WASTEWATER PLANT	70041	SPILLS
BURAS	2003647821		BURAS BOAT HBR	70041	ERNS
BURAS	96496420		BURAS MARINA	70041	ERNS
BURAS	2003640441		BURAS	70041	ERNS
BURAS	1000227266		BURAS AREA	70041	RCRA-NonGen, FINDS
BURAS	89127906		BURRWOOD E8	70041	ERNS
BURAS	99627407		CALLER HAD NO PHYSICAL LOCATIO	70041	ERNS
BURAS	99646486		CALLER HAD NO PHYSICAL LOCATIO	70041	ERNS
BURAS	99639873		CALLER HAD NO PHYSICAL LOCATIO	70041	ERNS
BURAS	U003922790	BELLSOUTH TELECOMMUNICATIONS INC J2530	117 W CAZAZOU DR	70041	UST
BURAS	S106033519	BELL SOUTH BST-BURSLAMA-J2530	CAZAZOU CANAL RD	70041	HIST LUST
BURAS	1004708506		117 W CAZAZOU DR	70041	RCRA-CESQG, FINDS
BURAS	S109559825	RANDY BARRIOS	193 CAZAZZU LN	70041	SPILLS
BURAS	99609487		CBBATTERTYBLACKBAYLEASE 195QQ STHY	70041	ERNS
BURAS	S108618052	BLACK BAY	CENTRAL BATTERY	70041	SPILLS
BURAS	S109154082	CHEVRON PIPELINE @ CHEVRON EMPIRE OSTRICA TERMINAL	CHEVRON PIPELINE & CHEVRON EMPIRE OSTRICA TERMINA	70041	SPILLS
BURAS	89119591		CHEVRON EASTERN PRODUCTION BLA	70041	ERNS
BURAS	2000533464		CHEVRON FACILITY	70041	ERNS
BURAS	94388199		CIRCLE K HWY	70041	ERNS
BURAS	2000670770		CKBAYCBBATTERYLEASE 195QQ STHY	70041	ERNS
BURAS	90158684		COMPRESSOR STA	70041	ERNS
BURAS	91230340		COMPRESSOR STA	70041	ERNS
BURAS	1010163306	COX OPERATING, LLC	COMPRESSOR PLATFORM	70041	FINDS
BURAS	S105201102	LOUISIANA GAS SERVICE CO - BURAS STATION	CORD - LOUISIANAGASSERVICE	70041	SHWS
BURAS	90160429		CYPRIAN BAY CHEVRON BASTIAN BA	70041	ERNS
BURAS	S110111167		214 DEAD MANS LN	70041	SPILLS
BURAS	S108618450	PLAQUEMINES PARISH GOVERNMENT/SEVERN TRE SERVICE	DELTA AIR DR	70041	SPILLS
BURAS	91228293		W DELTA 27A	70041	ERNS
BURAS	S109559137		DOCK OUT INTO MARSH BURAS	70041	SPILLS
BURAS	93328190		DOCK 270	70041	ERNS
BURAS	93328465		DOCK 173	70041	ERNS
BURAS	S108337965	PLAQUEMINES PARISH GOVERNMENT - BURAS WW	120 EL DORADO	70041	NPDES
BURAS	1006072255		120 EL DORADO DR	70041	FINDS
BURAS	2003651628		E DRAKE BAY FACILITY	70041	ERNS
BURAS	91226482		DRAKES BAY COMMINGLING FACILIT	70041	ERNS
BURAS	1005873917		DRAKES BAY FIEL	70041	FINDS
BURAS	S109559243	DRC EMERGENCY SERVICES;	DRC EMERGENCY SERVICES IN THE	70041	SPILLS
BURAS	93335197		DRY CYPRESS BAYOU	70041	ERNS
BURAS	90189519		S EAST BLACKBAY BAY	70041	ERNS
BURAS	91222643		S EAST LIGHTBAYWELLNO23 BAY WELL	70041	ERNS
BURAS	8716134		S EAST BASTIANBAYFACILITY BAY FA	70041	ERNS
BURAS	98440043		S EAST BASTIANBAYCENTRALFACILITY	70041	ERNS

PLAQUEMINES COUNTY, LA - ORPHAN SUMMARY

City	EDR ID	Site Name	Site Address	Zip	Database(s)
BURAS	S110105111		120 ELDORADA DR	70041	SPILLS
BURAS	1011599311	PLAQUEMINES PARISH GOVERNMENT BURAS WASTEWATER TREATMENT PLA	120 ELDORADA DR	70041	ICIS
BURAS	S109153972	PLAQUEMINES PARISH GOVT	120 ELDORADA DR	70041	SPILLS
BURAS	U002115018	SOLID WASTE SOUTH MAINTENANCE SH	ELDORADA DR	70041	HIST LUST, UST
BURAS	S110099757	CHEVRON PIPELINE CO.	EMPIRE TERMINAL ALONG MISS RIV	70041	SPILLS
BURAS	94371422		E EMPIRE FIELD	70041	ERNS
BURAS	92282328		EMPIRE TERMINAL	70041	ERNS
BURAS	94369473		E EMPIRE ISLAND	70041	ERNS
BURAS	8860726		EMPIRE TERMINAL ON MISSISSIPPI	70041	ERNS
BURAS	1007846967		EMPIRE TERMINAL	70041	FINDS
BURAS	2000531469		EMPIRE CANAL	70041	ERNS
BURAS	S108597210	WHITE OAK ENERGY	35667 FACILITY	70041	SPILLS
BURAS	2009923509	6700 FACILITY	6700 FACILITY	70041	ERNS
BURAS	2009923380	6700 FACILITY	6700 FACILITY	70041	ERNS
BURAS	S109026000	C M 3 - OIL TRANSFER	FACILITY	70041	SPILLS
BURAS	90169394		FACILITY 2 N	70041	ERNS
BURAS	8718341		FACILITY 29	70041	ERNS
BURAS	92251334		FACILITY NO1	70041	ERNS
BURAS	2000669977		FACILITY MISSIPPI RIVER	70041	ERNS
BURAS	S110113488		FORT JACKSON	70041	SPILLS
BURAS	98448671		FORT JACKSON MISSISSIPPI RIVER	70041	ERNS
BURAS	S109559668		ON FOSTER LANE ON THE SIDE OF AVE	70041	SPILLS
BURAS	S108614612	DANNY'S WELDING	FROM THE BUSINESS	70041	SPILLS
BURAS	97410698		GARDEN ISLAND BAY LN	70041	ERNS
BURAS	S110096912		C GOODROCK CH	70041	SPILLS
BURAS	2005603480	GRAND BAY AREA	GRAND BAY AREA	70041	ERNS
BURAS	90162886		GRAND BAY RECEIVING STATION	70041	ERNS
BURAS	89125039		GRAND BAY 29	70041	ERNS
BURAS	98438601		GRAND BAY RECEIVING STA	70041	ERNS
BURAS	2008891932	GULF OF MEXICO	GULF OF MEXICO	70041	ERNS
BURAS	2003654202		GULF OF MEXICO	70041	ERNS
BURAS	S109558592	HELIS OIL AND GAS	HELIS OIL BURAS	70041	SPILLS
BURAS	S109563897		HELIS OIL & GAS CORD	70041	SPILLS
BURAS	S109959707	HELIS OIL AND GAS LLC	HELIS OIL BAY LEASE QQ195 STHY	70041	SPILLS
BURAS	2005603691	100 HERBERT HARVEY LAND	100 HERBERT HARVEY LAND	70041	ERNS
BURAS	2003641911		100 HERBERT HARVEY LAND	70041	ERNS
BURAS	S110107890		LA HWY	70041	SPILLS
BURAS	1011549646	PLAQUEMINES PARISH (BURAS STP)	23 LA HWY	70041	ICIS
BURAS	S109026202	UST--STIPELCOVICH OIL CO.	35431 HWY	70041	SPILLS
BURAS	1004514385		23 LA HWY	70041	FINDS
BURAS	98464361		ICW	70041	ERNS
BURAS	2007311262	INLAND WATER	INLAND WATER	70041	ERNS
BURAS	2006812883	INLAND BODY OF WATER	INLAND BODY OF WATER	70041	ERNS
BURAS	2003645225		INLAND WATERS	70041	ERNS
BURAS	98462413		INLAND WATERWAY NO NAME	70041	ERNS
BURAS	S110112622		JOSEPH BAYOU & GULF OF MEXICO	70041	SPILLS

PLAQUEMINES COUNTY, LA - ORPHAN SUMMARY

City	EDR ID	Site Name	Site Address	Zip	Database(s)
BURAS	S110096006		LAKE WASHINGTON	70041	SPILLS
BURAS	96474622		LAKE WASHINGTON FIELD SE BASTI	70041	ERNS
BURAS	2009914695	LAT: 29N 38' 11"	LAT 29N 38	70041	ERNS
BURAS	2008914695	LAT: 29N 38' 11"	LAT 29N 38	70041	ERNS
BURAS	2007313815	LAT: 29, 34N	LAT 29	70041	ERNS
BURAS	2005607150	LAT: 29-34.70N	LAT 29	70041	ERNS
BURAS	S109564438		N LAT 292150	70041	SPILLS
BURAS	S109154531	LAT. 29 22.13N LONG. 89 34.40W	LAT 29	70041	SPILLS
BURAS	S108620738	WILLIAM G. HELIS	LAT 29	70041	SPILLS
BURAS	2007324990	LAT: 29 29 05N	LAT 29	70041	ERNS
BURAS	89124963		LAT 29	70041	ERNS
BURAS	89124770		E LAT 29	70041	ERNS
BURAS	89124959		LAT 29	70041	ERNS
BURAS	89123306		LAT 29	70041	ERNS
BURAS	89104913		W LAT 29	70041	ERNS
BURAS	2007307824	LAT: 29 25 9 N	N LAT 29	70041	ERNS
BURAS	2004738937		LAT 29	70041	ERNS
BURAS	2001554343		ST LEASE 95Q	70041	ERNS
BURAS	99610670		LEASE 2127	70041	ERNS
BURAS	1004707616		LEFT DCNDNG BANK MISS RIVER &	70041	RCRA-LQG, FINDS
BURAS	S108622675	PLAQUEMINES PARISH GOVT	23 LIFT STA	70041	SPILLS
BURAS	96496833		LMR MI 25	70041	ERNS
BURAS	92020194		HWY LN	70041	HMIRS
BURAS	99613141		LONG BAY	70041	ERNS
BURAS	1008216349		MAGNOLIA PLNT	70041	FINDS
BURAS	91228508		N MAIN PASS	70041	ERNS
BURAS	90176472		MAIN PASS	70041	ERNS
BURAS	92266409		MAIN PASS	70041	ERNS
BURAS	89126801		MAIN PASS	70041	ERNS
BURAS	89126799		MAIN PASS	70041	ERNS
BURAS	99645027		MAIN PASS	70041	ERNS
BURAS	91235673		MAINE PASSS 299	70041	ERNS
BURAS	1010162454	SOUTHEAST BLACK BAY	MANIFOLD PLATFORM	70041	FINDS
BURAS	2008885022	MILE 27 ON THE MISSISSIPPI RIVER	MILE 27 ON THE MISSISSIPPI RIV	70041	ERNS
BURAS	96487229		MILE 21 MISSISSIPPI RIVER	70041	ERNS
BURAS	90163547		MILE 267 MISSISSIPPI RIVER	70041	ERNS
BURAS	99651333		MILE 22 MISSISSIPPI RIVER & BOLIVAR PT	70041	ERNS
BURAS	S108588851	BASTIAN BAY FACILITY	5 MILES FROM THE BURAS BOAT DOCK	70041	SPILLS
BURAS	S109961891		12 MILES FROM BURAS	70041	SPILLS
BURAS	1006256350		10 MILES S	70041	FINDS
BURAS	92251760		3 MILES OFFSHORE	70041	ERNS
BURAS	99611455		3 MILES SOUTH OF BURAS	70041	ERNS
BURAS	S110104334	CHEVRON DOCK	MISSISSIPPI RIVER	70041	SPILLS
BURAS	2006801244	MISSISSIPPI RIVER	MISSISSIPPI RIVER	70041	ERNS
BURAS	94379012		MISSISSIPPI RIVER MOTOS DOCK	70041	ERNS
BURAS	91209626		MISSISSIPPI RIVER	70041	ERNS
BURAS	8710359		MISSISSIPPI RIVER MILE 1033 29	70041	ERNS

PLAQUEMINES COUNTY, LA - ORPHAN SUMMARY

City	EDR ID	Site Name	Site Address	Zip	Database(s)
BURAS	878228		MISSISSIPPI RIVER CHEVRON EMPI	70041	ERNS
BURAS	8851070		267 MISSISSIPPI RIVER	70041	ERNS
BURAS	1011934353	QUARANTINE BAY TANK BATTERY #1	35 MI N OF	70041	FINDS
BURAS	S109352777	MAIN PASS 32 SL 14441 #1 PRODUCTION FACILITY	10 MI N OF	70041	NPDES
BURAS	1004511031	EAST BLACK BAY MANIFOLD PLATFORM	16 MI N OF	70041	FINDS, NPDES
BURAS	S108333640	WAREHOUSE PLATFORM - QUARANTINE BAY FIELD	364 MI N OF	70041	NPDES
BURAS	S108335636	BLACK BAY FIELD CENTRAL FACILITY	16 MI N OF	70041	NPDES
BURAS	S108852979	SHELL PIPELINE	NAIRN STATION 31617	70041	SPILLS
BURAS	1010731394	QUARANTINE BAY TANK BATTERY #2	5 MI NE OF	70041	FINDS
BURAS	S109095048	MAIN PASS BLOCK 21 FACILITY - BRETON SOUND 32 FIEL	20 MI NE OF	70041	NPDES
BURAS	S108335664	QUARANTINE BAY TANK BATTERY #2	5 MI NE OF	70041	NPDES
BURAS	1004511060	SOUTHEAST BLACK BAY MANIFOLD PLATFORM	16 MI NE OF	70041	FINDS
BURAS	S108331947	STATE LEASE 18009 #001- MAIN PASS BLOCK 25	13 MI NE OF	70041	NPDES
BURAS	S108335646	SOUTHEAST BLACK BAY MANIFOLD PLATFORM	16 MI NE OF	70041	NPDES
BURAS	1006674424		20 MI NE	70041	FINDS
BURAS	1006674648		15 MI NE OF	70041	FINDS
BURAS	1005692246		17 MI NE OF	70041	FINDS
BURAS	S110106107		NEAR JOSHUAS MARINA BURAS	70041	SPILLS
BURAS	2006794298	NEAR STONE ISLAND	NEAR STONE ISLAND	70041	ERNS
BURAS	2000527532		NEAR QUARITINE BAY WHS	70041	ERNS
BURAS	875105		29 292W NEAREST TOWN ISLAND BURAS	70041	ERNS
BURAS	U003969951	OLD PACKARD TRUCK LINES	NEW	70041	UST
BURAS	S110108672		LN NEXT DOOR TO 163	70041	SPILLS
BURAS	S110110586		LN NEXT DOOR TO 163	70041	SPILLS
BURAS	S108339143	ENCALDE #1 PRODUCTION FACILITY	375 MI NW OF	70041	NPDES
BURAS	S109959928		N OF DELTA AIRE DR	70041	SPILLS
BURAS	1010680276	MAIN PASS 35 COMPRESSION	10 NE OF	70041	FINDS
BURAS	1010705966	TETLP LINE 40 MP15.34	61 SW OF BASTIAN BAY	70041	FINDS
BURAS	1010564376	TETLP LINE 40 MP15.34	61 SW OF BASTIAN BAY	70041	RCRA-CESQG
BURAS	96496789		S OF BLACK BAY	70041	ERNS
BURAS	93340702		5 E OF EMPIRE TERMINAL	70041	ERNS
BURAS	2000517555		N OF OSTARCK TERMINAL	70041	ERNS
BURAS	1008211301		135 NE OF	70041	FINDS
BURAS	1010164447	BASTIAN BAY FACILITY NO.5	OFF OF	70041	FINDS
BURAS	S108620761	HUNT PETROLEUM	OFF	70041	SPILLS
BURAS	S108333167	BASTIAN BAY FACILITY #5	OFF	70041	NPDES
BURAS	2009898828	OFFSHORE LOUISIANA	OFFSHORE LOUISIANA	70041	ERNS
BURAS	2008898828	OFFSHORE LOUISIANA	OFFSHORE LOUISIANA	70041	ERNS
BURAS	2007331542	OFFSHORE LOUISIANA	OFFSHORE LOUISIANA	70041	ERNS
BURAS	2006812664	OFFSHORE LOUISIANA	OFFSHORE LOUISIANA	70041	ERNS
BURAS	2004737935		OSRV LOUISIANA RESPONDER	70041	ERNS
BURAS	S109560185		OSTRICA LOCK	70041	SPILLS
BURAS	8854662		OSTRICA TERMINAL LOCATED ACROS	70041	ERNS
BURAS	U000875677	RAY'S SERVICE CENTER	PARISH	70041	UST
BURAS	90151592		PASS ROMERE TANK BATERY 1 N	70041	ERNS

PLAQUEMINES COUNTY, LA - ORPHAN SUMMARY

City	EDR ID	Site Name	Site Address	Zip	Database(s)
BURAS	89126139		PASS ROMERE TANK BATERY 1 N	70041	ERNS
BURAS	89127513		S PASS BLOCK 24	70041	ERNS
BURAS	89127502		PASS ROMERE TANK BATERY 1 N	70041	ERNS
BURAS	89127130		PASS ROMERE TANK BATTERY 1 N	70041	ERNS
BURAS	S110108195	CHEVRON PIPELINE CO.	PIPELINE DR	70041	SPILLS
BURAS	94390902		PIPELINE	70041	ERNS
BURAS	S109564823	BP PIPELINES & LOGISTICS	BP PIPELINES & LOGISTICS DUKE ENERGY MAIN PASS	70041	SPILLS
BURAS	S109562912	BURAS WASTEWATER TREATMENT PLANT	PLAQUEMINES PARISH GOVERNMENT	70041	SPILLS
BURAS	S108333418	MISCELLANEOUS REPAIRS - WEST BACK LEVEE - BUCK TOW	PLAQUEMINES PARISH & BURAS LEVEE DISTRICTS	70041	NPDES
BURAS	1010162455	EAST BLACK BAY MANIFOLD	PLATFORM	70041	FINDS
BURAS	S108854945	BLACK BAY - STATE LEASE #194QQ	CF PLATFORM	70041	SPILLS
BURAS	2002625970		N PLATFORM	70041	ERNS
BURAS	2002620213		PLATFORM	70041	ERNS
BURAS	984536761		PLATFORM SHUT RISER ON PRODUCT	70041	ERNS
BURAS	1010163901	MAIN PASS BLOCK 35	PRODUCTION FACILITY	70041	FINDS
BURAS	1010163584	WEST DRAKES BAY FIELD	PRODUCTION FACILITY	70041	FINDS
BURAS	2009909559	STATE LEASE:QQ195	QQ195	70041	ERNS
BURAS	2008909559	STATE LEASE:QQ195	QQ195	70041	ERNS
BURAS	91241022		195 N QQCB	70041	ERNS
BURAS	89125044		QUANANTINE BAY 29	70041	ERNS
BURAS	90172958		QUARANINE BAY COMPRESSOR STA	70041	ERNS
BURAS	2009915609	QUARANTINE BAY FIELD	QUARANTINE BAY FIELD	70041	ERNS
BURAS	2008915609	QUARANTINE BAY FIELD	QUARANTINE BAY FIELD	70041	ERNS
BURAS	2007315204	QUARANTINE BAY	QUARANTINE BAY	70041	ERNS
BURAS	2008886665	QUARANTINE BAY	QUARANTINE BAY	70041	ERNS
BURAS	S109025528	COX OPERATING LLC	IN QUARANTINE BAY	70041	SPILLS
BURAS	S108629170	TANK BATTERY 4	QUARANTINE BAY	70041	SPILLS
BURAS	S108626018	BRAMMER ENGINEERING	QUARANTINE BAY	70041	SPILLS
BURAS	2007328131	QUARANTINE BAY	QUARANTINE BAY	70041	ERNS
BURAS	2006818745	QUARANTINE BAY	QUARANTINE BAY	70041	ERNS
BURAS	2006814893	QUARANTINE BAY	QUARANTINE BAY	70041	ERNS
BURAS	2007320767	QUARANTINE BAY	QUARANTINE BAY	70041	ERNS
BURAS	2006814546	QUARANTINE BAY	QUARANTINE BAY	70041	ERNS
BURAS	2006814076	QUARANTINE BAY	QUARANTINE BAY	70041	ERNS
BURAS	93324528		QUARANTINE BAY	70041	ERNS
BURAS	92260749		QUARANTINE BAY	70041	ERNS
BURAS	92255945		QUARANTINE BAY STA	70041	ERNS
BURAS	92250752		QUARANTINE BAY COMPRESSER STA	70041	ERNS
BURAS	90169646		QUARANTINE BAY TANK BATERY 3 N	70041	ERNS
BURAS	90157176		QUARANTINE BAY TANK BATTERY 1 N	70041	ERNS
BURAS	90157174		QUARANTINE BAY COMPRESSOR STA	70041	ERNS
BURAS	90163879		QUARANTINE BAY	70041	ERNS
BURAS	90169502		QUARANTINE BAY WATERS STHY	70041	ERNS
BURAS	90166016		QUARANTINE BAY TANK BATTERY 1 N	70041	ERNS
BURAS	90169395		QUARANTINE BAY	70041	ERNS
BURAS	91227707		QUARANTINE BAY	70041	ERNS

PLAQUEMINES COUNTY, LA - ORPHAN SUMMARY

City	EDR ID	Site Name	Site Address	Zip	Database(s)
BURAS	90187084		QUARANTINE BAY TANK BATTERY NO	70041	ERNS
BURAS	90176931		QUARANTINE BAY TANK BATTERY 4 N	70041	ERNS
BURAS	90151936		QUARANTINE BAY TANK BATTERY LA	70041	ERNS
BURAS	90162969		QUARANTINE BAY	70041	ERNS
BURAS	90163982		QUARANTINE BAY BATTERY NR 3	70041	ERNS
BURAS	90169614		QUARANTINE BAY	70041	ERNS
BURAS	90159437		QUARANTINE BAY TANK BATTERY	70041	ERNS
BURAS	90161705		QUARANTINE BAY TANK BATTERY	70041	ERNS
BURAS	90161686		QUARANTINE BAY TANK BATTERY	70041	ERNS
BURAS	91205969		QUARANTINE BAY TANK BATTERY 4 N	70041	ERNS
BURAS	90181089		QUARANTINE BAY WELL NO285D	70041	ERNS
BURAS	90188517		QUARANTINE BAY NO3	70041	ERNS
BURAS	90167047		QUARANTINE BAY ORLEANS LEVY DI	70041	ERNS
BURAS	90168116		QUARANTINE BAY	70041	ERNS
BURAS	92263416		QUARANTINE BAY TB 2 N	70041	ERNS
BURAS	91203031		QUARANTINE BAY TANK BATTERY 4 N	70041	ERNS
BURAS	91232116		ON QUARANTINE BAY	70041	ERNS
BURAS	90172959		QUARANTINE BAY TANK BATERY 1 N	70041	ERNS
BURAS	90172935		QUARANTINE BAY BATTERY 1	70041	ERNS
BURAS	90185306		QUARANTINE BAY TANK BATTERY NO	70041	ERNS
BURAS	90188805		QUARANTINE BAY TANK BATTERY NO	70041	ERNS
BURAS	90183224		QUARANTINE BAY TANK BATT NO4	70041	ERNS
BURAS	90179511		QUARANTINE BAY TANK BATTERY 4 N	70041	ERNS
BURAS	91227784		QUARANTINE BAY TANK BATTERY NO	70041	ERNS
BURAS	91216685		QUARANTINE BAY TANK BATTERY 4 N	70041	ERNS
BURAS	90181309		QUARANTINE BAY TANK BATT NO2	70041	ERNS
BURAS	91217579		QUARANTINE BAY COMPRESSOR STA	70041	ERNS
BURAS	91217578		QUARANTINE BAY TANK BATT 4 N	70041	ERNS
BURAS	90175459		QUARANTINE BAY WHS	70041	ERNS
BURAS	91201487		QUARANTINE BAY TANK BATTERY NO	70041	ERNS
BURAS	91200022		QUARANTINE BAY TANK BATTERY ON	70041	ERNS
BURAS	91224610		QUARANTINE BAY COMPRESSOR STA	70041	ERNS
BURAS	91220313		QUARANTINE BAY TANK BATTERY 4 N	70041	ERNS
BURAS	91221336		QUARANTINE BAY COMPRESSOR STA	70041	ERNS
BURAS	89131979		QUARANTINE BAY TANK BATTERY 29	70041	ERNS
BURAS	89125045		QUARANTINE BAY 29	70041	ERNS
BURAS	89125037		QUARANTINE BAY 29	70041	ERNS
BURAS	89124992		QUARANTINE BAY 29	70041	ERNS
BURAS	89126137		QUARANTINE BAY LAT 29	70041	ERNS
BURAS	878028		QUARANTINE BAY	70041	ERNS
BURAS	90166597		QUARANTINE BAY TANK BATTERY NR	70041	ERNS
BURAS	90151139		QUARANTINE BAY 29	70041	ERNS
BURAS	89130354		QUARANTINE BAY TANK BATTERY	70041	ERNS
BURAS	89130326		QUARANTINE BAY TANK BATTERY LA	70041	ERNS
BURAS	89130324		QUARANTINE BAY TANK BATTERY LA	70041	ERNS
BURAS	89125161		QUARANTINE BAY LAT 29	70041	ERNS
BURAS	89125160		QUARANTINE BAY LAT 29	70041	ERNS

PLAQUEMINES COUNTY, LA - ORPHAN SUMMARY

City	EDR ID	Site Name	Site Address	Zip	Database(s)
BURAS	99627541		QUARANTINE BAY	70041	ERNS
BURAS	97408150		QUARANTINE BAY TANK BATTERY	70041	ERNS
BURAS	97414400		QUARANTINE BAY LEASED SYSTEM Q STHY	70041	ERNS
BURAS	96514395		QUARANTINE BAY LS WELL # STHY	70041	ERNS
BURAS	2000519026		QUARANTINE BAY FIELD	70041	ERNS
BURAS	1004714923		QUARANTINE BAY FAC	70041	RCRA-CESQG, FINDS
BURAS	98465660		QUARANTINE BAY LEASE UNKNOWN STHY	70041	ERNS
BURAS	89129609		QUARANTINE BAY LAT 29	70041	ERNS
BURAS	90166752		QUARANTINE BAY TANK BATTERY NO	70041	ERNS
BURAS	89128476		QUARANTINE BAY 29	70041	ERNS
BURAS	90168901		QUARANTINE BAY	70041	ERNS
BURAS	99612010		QUARANTINEBAYLEASE 195QQ STHY	70041	ERNS
BURAS	89124960		QUARATINE BAY LAT 29	70041	ERNS
BURAS	2008868214	QUARENTINE BAY	QUARENTINE BAY	70041	ERNS
BURAS	91228336		QUARENTINE BAY COMPRESSOR STA	70041	ERNS
BURAS	91216731		QUARENTINE BAY TANK BATTERY NO	70041	ERNS
BURAS	89121143		QUARENTINE BAY TANK BATTERY 3 N	70041	ERNS
BURAS	96479210		QUARENTINE BAY	70041	ERNS
BURAS	92279465		QUARINTENE BAY BATTERY 3	70041	ERNS
BURAS	93351577		QUARINTINE BAY LEASE NOQQ195 STHY	70041	ERNS
BURAS	8864143		QUARRINTINE BAY	70041	ERNS
BURAS	S108618167	SEVERN TRENT SERVICES	QUARTER MILE SOUTH OF CAZEZU L HWY	70041	SPILLS
BURAS	89112276		RANGE 28E	70041	ERNS
BURAS	8854517		RIVER MARKER 268	70041	ERNS
BURAS	89127608		ROMERE PASS	70041	ERNS
BURAS	89128727		ROMERE PASS	70041	ERNS
BURAS	89127515		ROMERE PASS	70041	ERNS
BURAS	1012110909	STATE LEASE 14266 #2 FACILITY	1 MI S OF	70041	FINDS
BURAS	1004511032	BASTIAN BAY FIELD PRODUCTION FACILITY -	25 MI S OF	70041	FINDS
BURAS	1010727524	BASTIAN BAY FACILITY	4 MI S OF	70041	FINDS, NPDES
BURAS	S109152487	STATE LEASE 14266 #2 FACILITY	1 MI S OF	70041	NPDES
BURAS	1004512183	WEST BLACK BAY CONSOLIDATED BATTERY #1	16 MI S OF	70041	FINDS
BURAS	S108669444	WEST BLACK BAY C B	16 MI S OF	70041	NPDES
BURAS	1007147252		275 MI S OF	70041	FINDS
BURAS	1000106127		3 S	70041	RCRA-NonGen, FINDS
BURAS	1011934222	EAST DRAKES BAY FIELD PRODUCTION FACILIT	MI SE OF	70041	FINDS
BURAS	S108333275	MAIN PASS BLOCK 35 PRODUCTION FACILITY - MAIN PASS	9 MI SE OF	70041	NPDES
BURAS	1004511033		3 MI SE OF	70041	FINDS
BURAS	1000227262		SEC 32	70041	RCRA-NonGen, FINDS
BURAS	2007314558	SEE LAT AND LONG	SEE LAT	70041	ERNS
BURAS	2004726711		SEE LAT LONG	70041	ERNS
BURAS	S108590332		114 W SHACKLEFORD LN	70041	SPILLS
BURAS	96483214		SHEEN SIZE 5MI X 1	70041	ERNS
BURAS	96482299		SHEEN SIZE 30YDS X UNKNOWN LEN	70041	ERNS
BURAS	S105200875	AMOCO PRODUCTION CO	SHELL ISLAND BAY	70041	SHWS
BURAS	90165790		ON SOUTH BANK OF BAYOU DALIA	70041	ERNS

PLAQUEMINES COUNTY, LA - ORPHAN SUMMARY

City	EDR ID	Site Name	Site Address	Zip	Database(s)
BURAS	1010162453	BLACK BAY COMPRESSOR	STA	70041	FINDS
BURAS	2009894145	STATE LEASE NUMBER: SL195QQ	STATE LEASE	70041	ERNS
BURAS	2009899393	STATE LEASE #QQ195	STATE LEASE	70041	ERNS
BURAS	2008894145	STATE LEASE NUMBER: SL195QQ	STATE LEASE	70041	ERNS
BURAS	2008899393	STATE LEASE #QQ195	STATE LEASE	70041	ERNS
BURAS	2008868764	STATE WATERS	STATE WATERS	70041	ERNS
BURAS	2008860201	STATE WATERS LOUISIANA	STATE WATERSLOUISIANA	70041	ERNS
BURAS	2006813518	STATE WATERS	STATE WATERS	70041	ERNS
BURAS	96489949		STATE	70041	ERNS
BURAS	2001560744		16406 STATE LEASE	70041	ERNS
BURAS	2001566134		STATE WATERS	70041	ERNS
BURAS	2002591256		STATE WATERS	70041	ERNS
BURAS	2000551925		STATE WATERS	70041	ERNS
BURAS	98457775		1958 STATE LEASE	70041	ERNS
BURAS	S108339072	HERO LANDS CO #1 WELL	STELLA FIELD	70041	NPDES
BURAS	2007318880	STONE ISLAND	STONE ISLAND	70041	ERNS
BURAS	1010162456	WEST BLACK BAY UNIT BATTERY	STORAGE FACILITY NO2	70041	FINDS
BURAS	2007305420	29'25'09.37	29250937 STREET	70041	ERNS
BURAS	2000670525		23 STREET	70041	ERNS
BURAS	1010726745	WEST DRAKES BAY FIELD PRODUCTION FACILITY	15 MI SW OF	70041	FINDS
BURAS	S108334302	WEST DRAKES BAY FIELD PRODUCTION FACILITY	15 MI SW OF	70041	NPDES
BURAS	1006173691		6 MI SW OF	70041	FINDS, NPDES
BURAS	1008211296		18 MI SW OF BURAS	70041	FINDS
BURAS	S109960338	SWIFT ENERGY OPERATING LLC	SWIFT ENERGY OPERATING LLC LAK	70041	SPILLS
BURAS	94371266		TANK BATERY NO1	70041	ERNS
BURAS	91233136		TANK BATTERY NO2	70041	ERNS
BURAS	90169110		TANK BATTERY NO2	70041	ERNS
BURAS	90173005		TANK BATTERY 1 N	70041	ERNS
BURAS	91217860		TANK BATTERY 2 N	70041	ERNS
BURAS	89126282		TANK BATTERY 2	70041	ERNS
BURAS	984536760		TANK BATTERY 2 N	70041	ERNS
BURAS	S110103340		114 TANNIE LN	70041	SPILLS
BURAS	90171679		TIGER PASS	70041	ERNS
BURAS	90176279		E TIGER PASS	70041	ERNS
BURAS	91205254		TIGER PASS	70041	ERNS
BURAS	S109412976	BASTIAN BAY FACILITY (LL&E #9)	MI TO FAC SW	70041	NPDES
BURAS	S110113491		UNNAMED SHIP CANAL BURAS	70041	SPILLS
BURAS	1005930129		7 MI W OF BURAS	70041	TSCA
BURAS	1010163311	COX OPERATING, LLC	WAREHOUSE PLATFORM	70041	FINDS
BURAS	2007310691	U.S. WATERS	US WATERS	70041	ERNS
BURAS	2007316167	IN STATE WATERS	IN WATERS STHY	70041	ERNS
BURAS	2009902350	WELL # CM178	WELL	70041	ERNS
BURAS	2008902350	WELL # CM178	WELL	70041	ERNS
BURAS	2008885791	STATE LEASE: 18907 #6 WELL	18907 WELL	70041	ERNS
BURAS	94382316		WELL NO27	70041	ERNS
BURAS	90165618		WELL 1 N	70041	ERNS
BURAS	91218228		WELL 1 N	70041	ERNS

PLAQUEMINES COUNTY, LA - ORPHAN SUMMARY

City	EDR ID	Site Name	Site Address	Zip	Database(s)
BURAS	96480194		WELL	70041	ERNS
BURAS	99627374		WELL 100 N	70041	ERNS
BURAS	2004730194		WELL 60	70041	ERNS
BURAS	2000531250		WELL 111	70041	ERNS
BURAS	89115909		2511 WELL29 31N 8924W	70041	ERNS
BURAS	90150092		SE WEST BAY 29	70041	ERNS
BURAS	1008333662		1 WILDCAT DR	70041	FINDS
BURAS	S109154168	(WILLIAM G. HELIS) EAST BLACK BAY, STATE LEASE #19	WILLIAM G HELIS EAST BLACK BAY STHY	70041	SPILLS
BURAS	1006725403		3 MI WSW OF	70041	FINDS
BURAS	2000669572		Y	70041	ERNS
BURRWOOD	S109561001		BURRWOOD OIL PRODUCTION PLATFO	70091	SPILLS
BURRWOOD	94377987		BURRWOOD FACILITY 8 E	70091	ERNS
BURRWOOD	2003639092		BURRWOOD	70091	ERNS
BURRWOOD	S109151845	EAST BAY CENTRAL FACILITY	184 CHEVRON RD	70091	NPDES
BURRWOOD	1007454555		MISSISSIPPI RIVER MILE 18	70091	FINDS
BURRWOOD	S108331029	BAYOU FELICE SOUTH PASS BLOCK 24 FIELD TANK BATTER	7 MI NE OF	70091	NPDES
BURRWOOD	S108619441	SHELL PIPELINE	SW PASS 24 4	70091	SPILLS
BURRWOOD	1010163431	EAST BAY CENTRAL FACILITY	S PASS BLOCK 24	70091	FINDS
BURRWOOD	S108339635	ASSOCIATED BRANCH PILOTS - PILOT'S STATION SOUTHWE	SW PASS MISSISSIPPI RIVER	70091	NPDES
BURRWOOD	S108331044	VUA STATE LEASE 12967 WELL #001 - SOUTH PASS BLOCK	2 MI SE OF	70091	NPDES
CAMERON	S108339268	ENERGY LOGISTICS INC CAMERON SHOREBASE FACILITY	236 DAVIS RD	70091	NPDES
CARLISLE	2001557427		HWY 39	70040	ERNS
CARLISLE	92293380		CARLISLE LAKE	70040	ERNS
CARLISLE	S110098651		ELLENDDER BRIDGE	70040	SPILLS
CARLISLE	S108593559	WHITE DITCH LANE	2030 MILES PAST CHALMETTE >>HWY	70040	SPILLS
DAVANT	S108333183	FEMA HURRICANE RESPONSE - DAVANT COMMUNIT CENTER	15535 HWY 15	70040	NPDES
DAVANT	S108994714	US UNITED BULK TERMINAL LLC	14537 HWY 15	70040	NPDES
DAVANT	1004714866		13750 HWY 15	70040	RCRA-NonGen, FINDS
DAVANT	99645159		DAVANT ANCHORAGE	70040	ERNS
DAVANT	90189952		DELACROUIX FIELD	70040	ERNS
DAVANT	99654327		ELECTRACOAL DOCK	70040	ERNS
DAVANT	2001564365		ELECTRIC COAL	70040	ERNS
DAVANT	98460238		ELECTRO COAL TRAINSFER ASSO MI	70040	ERNS
DAVANT	91228497		E ELECTROCOAL TERMINAL MM 55	70040	ERNS
DAVANT	90161922		EXXON DOCK	70040	ERNS
DAVANT	99618670		LOWER MISSISSIPPI MILE MAKER 6	70040	ERNS
DAVANT	93301830		MAGNOLIA ANCHORAGE MISSISSIPPI	70040	ERNS
DAVANT	96505287		MILE 555 MISSISSIPPI RIVER	70040	ERNS
DAVANT	2005624339	MISSISSIPPI RIVER	MISSISSIPPI RIVER	70040	ERNS
DAVANT	1004515144		PEREZ LANDING	70040	FINDS
DAVANT	S109352809	PLAQUEMINES PARISH DETENTION CENTER BUILDING	110 PRISON RD	70040	SWF/LF

PLAQUEMINES COUNTY, LA - ORPHAN SUMMARY

City	EDR ID	Site Name	Site Address	Zip	Database(s)
DAVANT	S109412878	EAST BANK BURN SITE	110 PRISON RD	70040	DEBRIS
DAVANT	2000670930		15 STREET	70040	ERNS
EMPIRE	2007314146	OFF HWY 11	OFF HWY 11	70041	ERNS
EMPIRE	S108669248	DELTA MARINA - DOULLUT CANAL MARINA LLC - WWTP	317 ROSE MARIE DR	70041	SPILLS, NPDES
GRAND ISLE	96500015	BAYDECHENE FIELD	BAYDECHENE FIELD	70067	ERNS
GRAND ISLE	96501089	QUEEN BESS ISLAND	QUEEN BESS ISLAND	70067	ERNS
HOME PLACE	S108625825	LIFT STATION 22	BALLY LN	70083	SPILLS
HOPEDALE	S109095135	MAIN PASS BLOCK 10 PLATFORM A" FACILITY"	IN GULF OF MEXICO LA TERRITORIAL SEAS	70091	NPDES
HOUMA	94382506	BAYOU BLACK MARINA	BAYOU BLACK MARINA	70037	ERNS
IRONTON	S108334690	PLAQUEMINES PARISH GOVERNMENT - IRONTON OXIDATION	HWY 23	70083	NPDES
IRONTON	1006822861		IRONTON OXIDATION POND	70083	FINDS
IRONTON	92269567		MILE MARKER 625	70083	ERNS
LAFAYETTE	99628547	GOOSE BAYOU HUMPBACK BRIDGE	GOOSE BAYOU HUMPBACK BRIDGE	70067	ERNS
LAFITTE	2009904957	C&M DOCK	C & M DOCK	70067	ERNS
LAFITTE	S110095318		M & V ANGEL INTO BOAT SLIP NEAR BA N	70067	SPILLS
LAFITTE	2008904957	C&M DOCK	C & M DOCK	70067	ERNS
LAFITTE	99630139		C & M FUEL DOCK	70067	ERNS
LAFITTE	96503917		&	70067	ERNS
LAFITTE	2002596864		C & M BOATDOCK	70067	ERNS
LAFITTE	2002608051		N & A	70067	ERNS
LAFITTE	99629076		&	70067	ERNS
LAFITTE	90162554		LL & E WELL 61D	70067	ERNS
LAFITTE	8853578		2935 00N	70067	ERNS
LAFITTE	92274326		MP 15	70067	ERNS
LAFITTE	89127703		2933 18N	70067	ERNS
LAFITTE	99635468		MM 19	70067	ERNS
LAFITTE	S110047493	FLEMING PLANTATION #1-ALT TANK BATTERY - BARATARIA	1ST & 2 MI S OF	70067	NPDES
LAFITTE	984622840		1ST & 2 MILE SOUTH OF SAINT MARY POI	70067	ERNS
LAFITTE	S108616982	GOODRICH PETROLEUM	W 29 36	70067	SPILLS
LAFITTE	S108595833	6000 ACRE LAKE CALLED THE PEN	3RD & 2ND MILES SOUTH OF CITY HALL I	70067	SPILLS
LAFITTE	8864175		29 3027N	70067	ERNS
LAFITTE	1004513845		HWY 303	70067	FINDS
LAFITTE	1006256231		45 S 3M OF NE	70067	FINDS
LAFITTE	89130973		2935 43	70067	ERNS
LAFITTE	89130972		2935 43	70067	ERNS
LAFITTE	S109325589		20805 HWY 45	70067	SPILLS
LAFITTE	2008883928	2804 HWY 45	2804 HWY 45	70067	ERNS
LAFITTE	S109153948		LA 45 & JEAN LAFITTE	70067	SPILLS
LAFITTE	S108624262	GRAND ISLE SHIPYARDS	HWY 45	70067	SPILLS
LAFITTE	S110097310		HWY 45	70067	SPILLS
LAFITTE	91226099		HWY 45	70067	ERNS
LAFITTE	9706038007		HWY 45	70067	HMIRS
LAFITTE	99651531		HWY 45	70067	ERNS
LAFITTE	2004737860		HWY 45 S	70067	ERNS

PLAQUEMINES COUNTY, LA - ORPHAN SUMMARY

City	EDR ID	Site Name	Site Address	Zip	Database(s)
LAFITTE	1008385199		HWY 45 & BEULAH ST	70067	FINDS
LAFITTE	1006326280		526 HWY 45	70067	FINDS, SPILLS
LAFITTE	9706038006		HWY 45	70067	HMIRS
LAFITTE	1004714194		HWY 45	70067	RCRA-CESQG
LAFITTE	1005673869		4707 HWY 45	70067	FINDS
LAFITTE	92293822		HWY 56 OFFTANKBATTERY NO8	70067	ERNS
LAFITTE	92293820		HWY 56 OFFOFTANKBATTERY NO6	70067	ERNS
LAFITTE	2006788679	LL AND E WELL # 78	LL 78	70067	ERNS
LAFITTE	2000524588		504 689 7874	70067	ERNS
LAFITTE	S109559575		29 W 89	70067	SPILLS
LAFITTE	873227		29 34 90	70067	ERNS
LAFITTE	S109153222	JOBBERS OIL TRANSPORT CO	999TH ENDLINE & KENAL RD	70067	SPILLS
LAFITTE	2004714680		510 A	70067	ERNS
LAFITTE	96491304		ABOVE LITTLE LAKE IN BAYOU RIG	70067	ERNS
LAFITTE	S110113962		ON ACROSS FROM CRANE BROTHERS	70067	SPILLS
LAFITTE	94364467		ALLIANCE OIL & GAS FIELD	70067	ERNS
LAFITTE	S110095267		ALPINE FACILITY BARATARIA GPS	70067	SPILLS
LAFITTE	S108620801	BAYOU PEROT @ ICWW	S APPROXIMATELY 1	70067	SPILLS
LAFITTE	984633171		BACKUP ON VALVE DURING PRESSUR	70067	ERNS
LAFITTE	1008215711		BAR BORNE & LSAL 10MW	70067	FINDS
LAFITTE	1012072844	FLEMING PLANTATION #1 WELL	BARATARIA FIELD	70067	FINDS
LAFITTE	S109567942	BAYOU DEFLEUR S FACILITY	BARATARIA BLVD	70067	NPDES
LAFITTE	S109561105	BARATARIA PRODUCTION SERVICES;EP BRADY PRODUCTION	BARATARIA PRODUCTION SERVICES	70067	SPILLS
LAFITTE	S108623612	SATURDAY ISLAND FIELD	BARATARIA	70067	SPILLS
LAFITTE	2007328453	BARATARIA BAY	BARATARIA BAY	70067	ERNS
LAFITTE	S108330991	SOUTH BARATARIA FIELD PRODUCTION FACILITY - SOUTH	S BARATARIA FIELD	70067	NPDES
LAFITTE	94370086		BARATARIA WATERWAY LAFITTE FIE & E 102ND	70067	ERNS
LAFITTE	91221852		51 BARATARIA WATERWAY	70067	ERNS
LAFITTE	91236704		BARATARIA BAY	70067	ERNS
LAFITTE	96496427		BARATARIA BAY	70067	ERNS
LAFITTE	2002622942		BARATARIA BAY WATERWAY	70067	ERNS
LAFITTE	2000534481		BARATARIA BAY	70067	ERNS
LAFITTE	2000517085		BARATARIA BAY	70067	ERNS
LAFITTE	2001563667		BARATRIA WATER WAY	70067	ERNS
LAFITTE	2000550398		BARATTARIA WATERWAY	70067	ERNS
LAFITTE	1007122065		SE BARGE 9	70067	FINDS
LAFITTE	96476711	BARNETT MARINE SHIPYARD	BARNETT MARINE SHIPYARD	70037	ERNS
LAFITTE	91216701		BARTARIA BAY WATERWAY	70067	ERNS
LAFITTE	2000669750		BASTISTE	70067	ERNS
LAFITTE	1010164470	COMPRESSOR STATION, TANK	BATTERY & CAMP	70067	FINDS
LAFITTE	S108614782	ENERVEST	BAY DECHENE	70067	SPILLS
LAFITTE	S110100206	("ENERVEST OPERATING CO.")	IN BAY DE CHENE OUT OF LAFITTE	70067	SPILLS
LAFITTE	S110098981		BAY DECHENE	70067	SPILLS
LAFITTE	2000533676		BAY DECHEN	70067	ERNS
LAFITTE	98448499		BAY DECHENE STLS 356	70067	ERNS

PLAQUEMINES COUNTY, LA - ORPHAN SUMMARY

City	EDR ID	Site Name	Site Address	Zip	Database(s)
LAFITTE	2000533192		E BAY BASTISTE	70067	ERNS
LAFITTE	2000670786		A BAY	70067	ERNS
LAFITTE	2000546855		BAY DECHENE	70067	ERNS
LAFITTE	89102425		BAYDECHENE FIELD LAT 29	70067	ERNS
LAFITTE	S110114017		BAYOU PEROT	70067	SPILLS
LAFITTE	S110104959		BAYOU DEFLEUR SOUTH CANAL NEAR RD	70067	SPILLS
LAFITTE	S109564671		BAYOU BARATARIA NORTH OF GRAND	70067	SPILLS
LAFITTE	S109560626		BAYOU COUBA LAFITTE	70067	SPILLS
LAFITTE	2008883298	BAYOU COUBA	BAYOU COUBA	70067	ERNS
LAFITTE	S109024893	DUNE ENERGY	BAYOU CUBA 15	70067	SPILLS
LAFITTE	S110098431		BAYOU ST	70067	SPILLS
LAFITTE	S108331185	JONATHAN DAVIS WETLANDS HYDROLOGIC RESTORATION PRO	E BAYOU PEROT & W REACH	70067	NPDES
LAFITTE	S108333618	LUHR BROS INC - BA-27 CU # 4 BARATARIA LAND BRIDGE	BAYOU RIGOLETTES INTO GULF OF	70067	NPDES
LAFITTE	1007451701		BAYOU COUBA FIELD	70067	FINDS
LAFITTE	94399824		BAYOU PEROT 48 N	70067	ERNS
LAFITTE	94405937		BAYOU VILLARS	70067	ERNS
LAFITTE	92268402		BAYOU DUPRE CUT	70067	ERNS
LAFITTE	92291716		BAYOU PEROT	70067	ERNS
LAFITTE	92268169		BAYOU DUPRE CUT	70067	ERNS
LAFITTE	93323588		3 BAYOU BAY TANK BATTERY	70067	ERNS
LAFITTE	91241307		BAYOU NORMAN	70067	ERNS
LAFITTE	2000544571		BAYOU BARATERIA	70067	ERNS
LAFITTE	89114022		BAYOU PEROT LAT 29	70067	ERNS
LAFITTE	96472870		BAYOU ST	70067	ERNS
LAFITTE	1006326279		BAYOU PEROT FIELD	70067	FINDS
LAFITTE	2000536192		3 BAYOU BAY	70067	ERNS
LAFITTE	2000540827		BAYOU PEROT	70067	ERNS
LAFITTE	2000533944		BAYOU ST	70067	ERNS
LAFITTE	99648404		BAYOU PEROT	70067	ERNS
LAFITTE	99648376		BAYOU PEROT	70067	ERNS
LAFITTE	90151423		90 41N BAYOU PEROT	70067	ERNS
LAFITTE	93348920		BAYUOU DE FLOURS FIELD	70067	ERNS
LAFITTE	S108332187	D&G HARBOR LLC	5129 BEULAH ST	70067	NPDES
LAFITTE	1005657690		5129 BEULAH ST	70067	FINDS
LAFITTE	S108630230	QUICK STOP	BLVD ACROSS THE ST	70067	SPILLS
LAFITTE	2005613804	C AND M DOCK	C	70067	ERNS
LAFITTE	S108599013	N. LITTLE LAKE NEAR CM BOAT DOCK	4932 CANAL RD	70067	SPILLS
LAFITTE	2008886836	4932 CANAL ROAD	4932 CANAL RD	70067	ERNS
LAFITTE	S110095527	HEBERT'S TRUCKING	CARMILITE ST	70067	SPILLS
LAFITTE	S108331515	QUALITY SHRIMP PACKERS INC	5167 CAROLINE ST	70067	NPDES
LAFITTE	S108337012	LAFITTE FROZEN FOODS INC	5165 CAROLINE ST	70067	SPILLS, NPDES
LAFITTE	98439559		CENTRAL FACILITY NO1	70067	ERNS
LAFITTE	S109564702		CEVES ENVIRONMENTAL	70067	SPILLS
LAFITTE	8863550		CHAMPION 29	70067	ERNS
LAFITTE	S109562125		CHEVRON PIPELINES LLC	70067	SPILLS

PLAQUEMINES COUNTY, LA - ORPHAN SUMMARY

City	EDR ID	Site Name	Site Address	Zip	Database(s)
LAFITTE	2004732787		5161 CHURCH ST	70067	ERNS
LAFITTE	1011466272	LEO E. KERNER JR. ELEMENTARY SCHOOL	4924 CITY PARK DR	70067	FINDS
LAFITTE	99623869		COAL MINGLE FACILTY NO6	70067	ERNS
LAFITTE	99637496		COCHIARA SHIPYARD	70067	ERNS
LAFITTE	S110108657	DAVID S LAPORTE	1791 CODY RYAN W ST	70067	SPILLS
LAFITTE	S109564698		COE DUMP SITE	70067	SPILLS
LAFITTE	98441451		COMMINGLED FACILITY NO2	70067	ERNS
LAFITTE	98457881		COMPANY WHO OWNS TRANSFORMER I & FIRE DE	70067	ERNS
LAFITTE	99608072		CORD - LAFITTEMINGLINGFACILITIES	70067	ERNS
LAFITTE	S109560956		CORNER OF LISA & ORANGE AVE LAFITTE	70067	SPILLS
LAFITTE	96515347		CORNER OF	70067	ERNS
LAFITTE	1005552848		CORNER OF & EVE LYNN	70067	FINDS
LAFITTE	94394380		COUBA ISLAND FIELD	70067	ERNS
LAFITTE	94394377		COUBA ISLAND FIELD	70067	ERNS
LAFITTE	94394369		COUBA ISLAND PRODUCTION FACILI	70067	ERNS
LAFITTE	S110110501		4915 DECAMP ST	70067	SPILLS
LAFITTE	2005615240	4941 DECAMP STREET	4941 DECAMP ST	70067	ERNS
LAFITTE	1006725442		DECHEN BARGE 20M SSW	70067	FINDS
LAFITTE	1012114154	TEXACO E & P INC	DELTA FARMS1 & 5MW	70067	FINDS
LAFITTE	S109024871	TEXAS PETROLEUM INVESTMENT COMPANY	N DELTA FARMS FACILITY>LAFITTE>L	70067	SPILLS
LAFITTE	S108615342	TEXACO PIPELINES LLC	DELTA FARMS OFF BARATARIA WATE	70067	SPILLS
LAFITTE	94374594		DELTA FARMS FIELD	70067	ERNS
LAFITTE	94388491		DELTA FARMS FIELD	70067	ERNS
LAFITTE	94402055		DELTA FORMS FACILITY	70067	ERNS
LAFITTE	94386524		DELTA FARMS TANK BATTERY CANAL	70067	ERNS
LAFITTE	93331764		DELTA FARMS LCF NO1	70067	ERNS
LAFITTE	93307196		DELTA FARMS FIELD WELL NO67D	70067	ERNS
LAFITTE	94362401		DELTA FARM FIELDS WATERS STHY	70067	ERNS
LAFITTE	93331810		DELTA FARMS	70067	ERNS
LAFITTE	91230581		DELTA FARMS FIELD SOUTH TANK B	70067	ERNS
LAFITTE	94403160		IN DELTA FORMS TANK BATTERY & GREENHILL PETROL	70067	ERNS
LAFITTE	91239876		DELTA FARM FIELD	70067	ERNS
LAFITTE	92278027		DELTA FARMS LEASE	70067	ERNS
LAFITTE	93335107		DELTA FARMS FIELD	70067	ERNS
LAFITTE	90164848		DELTA FORMS	70067	ERNS
LAFITTE	96508031		DELTA FARMS	70067	ERNS
LAFITTE	93300936		DELTA FARM	70067	ERNS
LAFITTE	93308264		DELTA FARM FIELD	70067	ERNS
LAFITTE	91227373		DELTA FARMS FIELD	70067	ERNS
LAFITTE	91215816		DELTA FARMS	70067	ERNS
LAFITTE	91218358		DELTA FARMS FIELD CENTRAL TANK	70067	ERNS
LAFITTE	91225423		DELTA FARMS TANK BATTERY TANK	70067	ERNS
LAFITTE	91240926		DELTA FARMS OIL FIELD	70067	ERNS
LAFITTE	91220369		DELTA FARMS FIELD WELL 47 N	70067	ERNS
LAFITTE	91221458		DELTA FARMS FIELD	70067	ERNS
LAFITTE	89116272		DELTA FARMS CF1	70067	ERNS
LAFITTE	96474619		DELTA FORMS FIELD	70067	ERNS

PLAQUEMINES COUNTY, LA - ORPHAN SUMMARY

City	EDR ID	Site Name	Site Address	Zip	Database(s)
LAFITTE	1005819440		DELTA FARMS	70067	FINDS
LAFITTE	96507953		DELTA FARMS FIELD	70067	ERNS
LAFITTE	2000518804		DELTA FORMS FIELD	70067	ERNS
LAFITTE	99639958		DELTA FARMS AREA EXACT LOCATIO	70067	ERNS
LAFITTE	2000670352		DENIS WATERWAY BY GOVT REEF	70067	ERNS
LAFITTE	S110110579		3RD DISTRICT DRAINAGE CANAL NE	70067	SPILLS
LAFITTE	99638887		DOLPHIN FUEL ICW MM 10	70067	ERNS
LAFITTE	S110110487		5358 DUFRENE DR	70067	SPILLS
LAFITTE	S109960826	DUNE, INC	DUNE INC LAT 29	70067	SPILLS
LAFITTE	U000881423	TEXACO	DUPONT BAYOU	70067	UST
LAFITTE	93309179		DUPRE CUT TEXACO CANAL	70067	ERNS
LAFITTE	93334213		DUPREE CUT TEXACO CANAL	70067	ERNS
LAFITTE	90183804		DUPREE CUT	70067	ERNS
LAFITTE	98430548		DUPREY CUT CANAL	70067	ERNS
LAFITTE	1010731359	LITTLE LAKE OIL & GAS FIELD FACILITY - LITTLE LAKE FIELD	11 MI E OF CUT OFF	70067	FINDS
LAFITTE	S108836970	LITTLE LAKE FIELD FACILITY	11 MI E OF CUT OFF	70067	NPDES
LAFITTE	2000670143		EN	70067	ERNS
LAFITTE	S108615554	SEAWAY MARINA	END OF KENAL RD	70067	SPILLS
LAFITTE	1005554056		S END OF	70067	FINDS
LAFITTE	98458816		END OF LA HWY	70067	ERNS
LAFITTE	U000215258	LAFITTE SEAWAY MARINA INC.	END OF	70067	HIST LUST, UST
LAFITTE	99618808		END OF LN S	70067	ERNS
LAFITTE	1010164303	NORTH LITTLE LAKE CENTRAL	FACILITY	70067	FINDS
LAFITTE	S108615457	COMOLING FACILITY NUMBER 8	FACILITY	70067	SPILLS
LAFITTE	93325003		FACILITY	70067	ERNS
LAFITTE	92260863		FACILITY	70067	ERNS
LAFITTE	8852885		2934 20W FACILITY 13	70067	ERNS
LAFITTE	S110096661		400 FEET BEFORE END OF OAK DR	70067	SPILLS
LAFITTE	S108617775	BURLINGTON RESOURCES / LL&E	FIELD	70067	SPILLS
LAFITTE	S109567892	MANILLA VILLAGE COMMINGLING LEASE #3 FACILTIY	FIELD	70067	NPDES
LAFITTE	S109025727	WELL# 192432 AND WELL # 197098	FIELD EAST OF THE BARITARIA WA	70067	SPILLS
LAFITTE	1006869403		FIELD	70067	FINDS
LAFITTE	91219069		FIELD	70067	ERNS
LAFITTE	1004511052		FIELD	70067	FINDS, NPDES
LAFITTE	98442207		FIELD	70067	ERNS
LAFITTE	S109560530		5591 FISHER ST	70067	SPILLS
LAFITTE	2008883180	5591 FISHER STREET AND	5591 FISHER ST	70067	ERNS
LAFITTE	S109026255	QUICK STOP	5111 FISHERMAN ST	70067	SPILLS
LAFITTE	U004083286	FOOD MART	5115 FISHERMAN ST	70067	UST
LAFITTE	S109566032		5115 FISHERMEN ST	70067	SPILLS
LAFITTE	1011934140	SOUTH HALF TANK BATTERY - LITTLE LAKE FI	11000 FORT S OF JCT	70067	FINDS
LAFITTE	S108335772	STATE LEASE 2430 THREE BAYOU BAY FIELD	4000 FORT W OF BAYOU CUTLER	70067	NPDES
LAFITTE	S108994760	SOUTH HALF TANK BATTERY - LITTLE LAKE FIELD	11000 FORT S OF JCT	70067	NPDES
LAFITTE	2007315263	4971 FRAN LAN	4971 FRAN LAN	70067	ERNS

PLAQUEMINES COUNTY, LA - ORPHAN SUMMARY

City	EDR ID	Site Name	Site Address	Zip	Database(s)
LAFITTE	S109566204	4971 FRAN LANE;LAFITTE	4971 FRAN LN	70067	SPILLS
LAFITTE	90164294		GEORGE H KERNER WELL NO9	70067	ERNS
LAFITTE	92269097		GIWW WEST MILE 14	70067	ERNS
LAFITTE	S109565611	NEXT TO 4846 GLORIA DR;LAFITTE	4846 GLORIA DR	70067	SPILLS
LAFITTE	S108619894	DELTA FARMS OIL AND GAS FIELD	GOLDEN MEADOW	70067	SPILLS
LAFITTE	2009912815	GOOSE BAYOU BRIDGE	GOOSE BAYOU BRIDGE	70067	ERNS
LAFITTE	2008912815	GOOSE BAYOU BRIDGE	GOOSE BAYOU BRIDGE	70067	ERNS
LAFITTE	S109565928		GOOSE BAYOU & END OF DECAMP ST	70067	SPILLS
LAFITTE	93341333		GRAND BAY FIELD	70067	ERNS
LAFITTE	93348880		HACKBARRY BAY CF 2 N	70067	ERNS
LAFITTE	94404229		HACKBERRY BAY	70067	ERNS
LAFITTE	879083		HACKBERRY BAY 29	70067	ERNS
LAFITTE	91233361		S HALF TANK BATTERY ON LITTLE LA	70067	ERNS
LAFITTE	96496155		HANK BELLY BAY	70067	ERNS
LAFITTE	S108620062	CHEVRON PIPELINE	HARVEY & CUTOFF CANAL	70067	SPILLS
LAFITTE	97409656		ICW MM 11	70067	ERNS
LAFITTE	99638686		ICW WEST OF HARVEY LOCKS MILE	70067	ERNS
LAFITTE	S108331681	STATE LEASE 17780 PRODUCTION FACILITY #1 - SOUTH L	S IN LITTLE LAKE 14	70067	NPDES
LAFITTE	98422338		4TH INCH DISCHARGE LINE ON PLA & LEAK	70067	ERNS
LAFITTE	1007839165		INERSECTION OF BEULAH ST	70067	FINDS
LAFITTE	S110098312		INLAND WATERS MARSH 10	70067	SPILLS
LAFITTE	98463179		INLAND WETLAND	70067	ERNS
LAFITTE	92259211		INTRACOASTAL WATERWAY MILE 16	70067	ERNS
LAFITTE	91224622		INTRACOASTAL WATERWAY	70067	ERNS
LAFITTE	96508286		INTRACOASTAL WATERWAY MILE 9 W	70067	ERNS
LAFITTE	U003926283	COCHIARA MARINA	4477 JEAN LAFITTE BLVD	70067	UST
LAFITTE	S110107032		1996 JEAN LAFITTE BLVD	70067	SPILLS
LAFITTE	S110113087		4477 JEAN	70067	SPILLS
LAFITTE	S110105084		5382 JEAN LAFITTE BLVD	70067	SPILLS
LAFITTE	1012146278	FLEMING PLANTATION NO. 1	3007 JEAN LAFITTE BLVD	70067	FINDS
LAFITTE	2005617155	5842 JEAN LAFITTE HIGHWAY	5842 JEAN LAFITTE HWY	70067	ERNS
LAFITTE	2005619244	4292 JEAN LAFITTE BLVD	4292 JEAN LAFITTE BLVD	70067	ERNS
LAFITTE	S109024885	HOUSE ADJACENT TO 605A	JEAN LAFITTE BLVD	70067	SPILLS
LAFITTE	1011549980	GRAND ISLE SHIPYD INC	4002 JEAN LAFITTE BLVD	70067	ICIS
LAFITTE	S109026069	COCHIARA MARINA	4477 JEAN LAFITTE BLVD	70067	SPILLS
LAFITTE	1010726766	BARNETT MARINE INC	3228 JEAN LAFITTE BLVD	70067	FINDS
LAFITTE	S110101320		JEAN LAFITTE BLVD	70067	SPILLS
LAFITTE	S110101196		5382 JEAN LAFITTE BOULEVARD HWY	70067	SPILLS
LAFITTE	S110101788		5382 JEAN LAFITTE BOULEVARD HWY	70067	SPILLS
LAFITTE	S108336896	JEFFERSON PARISH ENVIRONMENTAL & DEVELOPMENT CONTR	5548 JEAN LAFITTE BLVD	70067	NPDES
LAFITTE	S108333732	LMS SHIPMANAGEMENT INC LAFITTE YARD	709 JEAN LAFITTE BLVD	70067	SPILLS, NPDES
LAFITTE	S108336895	JEFFERSON PARISH DEPT OF SEWERAGE - ROSETHORN WWTP	865 JEAN LAFITTE BLVD	70067	SWF/LF, NPDES
LAFITTE	S108338122	B J SEAFOOD ENTERPRISE LLC	2944 JEAN LAFITTE BLVD	70067	NPDES
LAFITTE	S108334757	SQUARE TWO VILLAGE OF LAFITTE	5393 JEAN LAFITTE BLVD	70067	NPDES

PLAQUEMINES COUNTY, LA - ORPHAN SUMMARY

City	EDR ID	Site Name	Site Address	Zip	Database(s)
LAFITTE	S108331252	AIRBOAT SWAMP TOURS OF NEW ORLEANS	786 JEAN LAFITTE BLVD	70067	NPDES
LAFITTE	S108337518	SEMCO INC	745 JEAN LAFITTE BLVD	70067	NPDES
LAFITTE	S108331487	SEMCO LLC - CROWN POINT FACILITY	186 JEAN LAFITTE BLVD	70067	NPDES
LAFITTE	S108598717		4608 JEAN LAFITTE BLVD	70067	SPILLS
LAFITTE	U003924035	SISTER MART DBA LUCKY MART	798 JEAN LAFITTE DR	70067	UST
LAFITTE	1007086747		4477 JEAN LAFITTE BLVD	70067	FINDS, SPILLS, NPDES
LAFITTE	1007126821		786 JEAN LAFITTE BLVD	70067	FINDS
LAFITTE	1006019428		4002 JEAN LAFITTE BLVD	70067	FINDS
LAFITTE	1004513233		2944 JEAN LAFITTE BLVD	70067	FINDS
LAFITTE	1010228621	LMS SHIPMANAGEMENT INC LAFITTE YARD	709 JEAN LAFITTE BLVD	70067	FINDS
LAFITTE	S109094315	COCHIARA MARINA	4477 JEAN LAFITTE BLVD	70067	LUST
LAFITTE	2002625294		1020 B JEAN LAFITTE BLVD	70067	ERNS
LAFITTE	1000827300		709 JEAN LAFITTE BLVD	70067	RCRA-CESQG
LAFITTE	2002594260		1540 JEAN LAFITTE BLVD	70067	ERNS
LAFITTE	1008267491		2529 JEAN LAFITTE BLVD	70067	FINDS
LAFITTE	2005631507	JENE LAFITTE BLVD	JENE LAFITTE BLVD	70067	ERNS
LAFITTE	S109561956		JGC ENERGY DEVELOPMENT	70067	SPILLS
LAFITTE	S108621931	LAFITTE MANILLA VILLAGE FACILITY	JUST OUTSIDE	70067	SPILLS
LAFITTE	1012130891	SEAWAY MARINA	5057 KENAL RD	70067	FINDS
LAFITTE	1012152116	C & M BAYOU FUEL DOCK	4932 KENAL RD	70067	FINDS
LAFITTE	2007327217	5057 KENAL ROAD	5057 KENAL RD	70067	ERNS
LAFITTE	S108333396	TIDEWATER DOCKS INC - LAFITTE OPERATIONS	4916 KENAL RD	70067	NPDES
LAFITTE	S108339391	C-WAY MARINA	5057 KENAL	70067	NPDES
LAFITTE	1005831597		5057 KENAL ST	70067	FINDS
LAFITTE	1005831598		5057 KENEL RD	70067	FINDS
LAFITTE	2009913372	4932 KENNEL RD	4932 KENNEL RD	70067	ERNS
LAFITTE	2008913372	4932 KENNEL RD	4932 KENNEL RD	70067	ERNS
LAFITTE	2004743503		5057 KENNEL RD	70067	ERNS
LAFITTE	96506917		E KINDRIDGE FIELD LAFOURCHE PARI	70067	ERNS
LAFITTE	92292309		E KING RIDGE FIELD	70067	ERNS
LAFITTE	92268038		L L E CANAL BAYOU	70067	ERNS
LAFITTE	S108614631	EQUILON PIPELINE	LAFITTE WATERWAY	70067	SPILLS
LAFITTE	1012191524	C & M BAYOU FUEL DOCK	4932 LAFITTE LN	70067	ICIS
LAFITTE	S110095181		LAFITTE GOOSE BAYOU BRIDGE LAF	70067	SPILLS
LAFITTE	S109559567	LAFITTE FIELD TANK BATTERY	LAFITTE FIELD TANK BATTERY CF	70067	SPILLS
LAFITTE	S109325638	MINOR STP ON ROSETHORN	LAFITTE	70067	SPILLS
LAFITTE	1010727552	L&L OIL CO	LAFITTE ST	70067	FINDS
LAFITTE	1009439324	TIDEWATER DOCKS INC	LAFITTE OPERATIONS	70067	FINDS
LAFITTE	S108596555		3234 LAFITTE HWY	70067	SPILLS
LAFITTE	S108613704	BOX 510M/ HWY 45	LAFITTE LN	70067	SPILLS
LAFITTE	S108336738	GRAND ISLE TOWN OF - HYDROSTATIC TESTING	LAFITTE END OF TO GRAND ISLE	70067	NPDES
LAFITTE	2006815817	LAFITTE TANK BATTERY	LAFITTE TANK BATTERY	70067	ERNS
LAFITTE	93328785		LAFITTE FIELD DOCK	70067	ERNS
LAFITTE	94363815		NE LAFITTE FIELD TANK BATTERY	70067	ERNS
LAFITTE	90164915		LAFITTE FIELD	70067	ERNS
LAFITTE	91224787		LAFITTE FIELD	70067	ERNS
LAFITTE	90162644		LAFITTE FIELD	70067	ERNS

PLAQUEMINES COUNTY, LA - ORPHAN SUMMARY

City	EDR ID	Site Name	Site Address	Zip	Database(s)
LAFITTE	96484843		LAFITTE FEILD	70067	ERNS
LAFITTE	96484842		LAFITTE FEILD BAYOU DUPONT	70067	ERNS
LAFITTE	93352757		LAFITTE STA	70067	ERNS
LAFITTE	94362540		LAFITTE FIELD	70067	ERNS
LAFITTE	92276016		LAFITTE FIELD	70067	ERNS
LAFITTE	92281424		LAFITTE FIELD CF 6 N	70067	ERNS
LAFITTE	92282735		LAFITTE FIELD	70067	ERNS
LAFITTE	92286919		LAFITTE FIELD	70067	ERNS
LAFITTE	90173977		LAFITTE FIELD	70067	ERNS
LAFITTE	91217076		LAFITTE FIELD	70067	ERNS
LAFITTE	90178573		LAFITTE SEAWAY MARINA	70067	ERNS
LAFITTE	92279744		LAFITTE FIELD	70067	ERNS
LAFITTE	92266288		LAFITTE SEAWAY MARINA	70067	ERNS
LAFITTE	91221269		LAFITTE FIELD	70067	ERNS
LAFITTE	89110682		W LAFITTE FIELD 7	70067	ERNS
LAFITTE	89120506		LAFITTE FIELD LAT 29	70067	ERNS
LAFITTE	89106494		LAFITTE FIELD COMINGLING FACIL	70067	ERNS
LAFITTE	872824		LAFITTE FIELD 29	70067	ERNS
LAFITTE	876094		LAFITTE FIELD 29	70067	ERNS
LAFITTE	90161256		LAFITTE FIELD	70067	ERNS
LAFITTE	90159640		LAFITTE FIELD	70067	ERNS
LAFITTE	89128400		LAFITTE FIELD 29	70067	ERNS
LAFITTE	8852811		LAFITTE FIELD 29	70067	ERNS
LAFITTE	8860377		LAFITTE FIELD 29	70067	ERNS
LAFITTE	87655		LAFITTE FIELD RIGOLETS	70067	ERNS
LAFITTE	1004511053		8 S LAFITTE	70067	FINDS
LAFITTE	89108925		2934 20W LAFITTE FIELD	70067	ERNS
LAFITTE	99621018		LAFITTE FIELD	70067	ERNS
LAFITTE	96501616		LAFITTE FIELD TANK BATTERY CF1	70067	ERNS
LAFITTE	2000519418		LAFITTE TANK BATTERY 6	70067	ERNS
LAFITTE	2003654970		LAFITTE MANILLA VLG	70067	ERNS
LAFITTE	2001558639		LAFITTE WATER WAY	70067	ERNS
LAFITTE	98441446		LAFITTE FIELD	70067	ERNS
LAFITTE	1010164471	COMMINGLING FACILITY #1	LAFITTE FIELD	70067	FINDS
LAFITTE	2008877628	LAKE SALVADOR	LAKE SALVADOR	70067	ERNS
LAFITTE	96472312		LAKE SALVADO	70067	ERNS
LAFITTE	96493458		LAKE SALVADOR FACILITY	70067	ERNS
LAFITTE	91205756		LAKE SALVADORE TANK BATTERY	70067	ERNS
LAFITTE	92294521		LAKE SALVADOR LEASE 2704 STHY	70067	ERNS
LAFITTE	91233510		LAKE SALVADOR	70067	ERNS
LAFITTE	91216023		LAKE SALVADOR	70067	ERNS
LAFITTE	91241374		LAKE SALVADOR	70067	ERNS
LAFITTE	91231379		LAKE SALVADOR	70067	ERNS
LAFITTE	91202637		LAKE SALVADORE	70067	ERNS
LAFITTE	89105806		LAKE SALVADOR LAT 29	70067	ERNS
LAFITTE	96482010		LAKE SALVADORE LEASE 2704 STHY	70067	ERNS
LAFITTE	2001569367		LAKE SALVADOR	70067	ERNS

PLAQUEMINES COUNTY, LA - ORPHAN SUMMARY

City	EDR ID	Site Name	Site Address	Zip	Database(s)
LAFITTE	S110114563	BAYOU BARATARIA	LAROSE HWY	70067	SPILLS
LAFITTE	S108616660	STATE LEASE 2453/NORTH HALF	LAT 29	70067	SPILLS
LAFITTE	S108618603	HACKBERRY FLD.	LAT 292413	70067	SPILLS
LAFITTE	S108629266	DELTA FARMS #1 PRODUCTION FACILITY	N LAT 29	70067	SPILLS
LAFITTE	2009913566	LAT: 29N 33' 04"	LAT 29N 33	70067	ERNS
LAFITTE	2009904716	LAT: 29N 46' 50.1"	LAT 29N 46	70067	ERNS
LAFITTE	S110105210	DELTA FARMS MARINE TRANSFER FACILITY	LAT 293827N LONG 901059W	70067	SPILLS
LAFITTE	S110094948	JGC ENERGY DEVELOPMENT	N LAT 2953	70067	SPILLS
LAFITTE	2008913566	LAT: 29N 33' 04"	LAT 29N 33	70067	ERNS
LAFITTE	2008904716	LAT: 29N 46' 50.1"	LAT 29N 46	70067	ERNS
LAFITTE	S109563256	SWIFT ENERGY	LAT 29	70067	SPILLS
LAFITTE	S109152702	LAT: 29 35 22.8N LONG: 98 03 39.5W	LAT 29	70067	SPILLS
LAFITTE	S108624024	HWY. 45	LAT 29	70067	SPILLS
LAFITTE	S108623042	E OF BARATARIA WATERWAY	N LAT 29	70067	SPILLS
LAFITTE	S108619902	HARBOR PETROLEUM TANK FARM	LAT 2935707	70067	SPILLS
LAFITTE	89119598		LAT 29	70067	ERNS
LAFITTE	89111154		LAT 29	70067	ERNS
LAFITTE	8866489		LAT 29	70067	ERNS
LAFITTE	89107194		LAT 29	70067	ERNS
LAFITTE	90183321		LCF NO6	70067	ERNS
LAFITTE	96491310		LEAK WAS SECURED & DEPLOYED BOOM AND USED SORBENT	70067	ERNS
LAFITTE	96472978		LEASE LAFITTE FIELD	70067	ERNS
LAFITTE	1012191459	SEAWAY MARINA	5057 LEFITTE LN	70067	ICIS
LAFITTE	96518854		LEFITTE FIELD CF	70067	ERNS
LAFITTE	S108624360	ROSETHORNE STP	LESTER	70067	SPILLS
LAFITTE	98438397		LINE BETWEEN LAFITTE LAFITTE F	70067	ERNS
LAFITTE	1010163891	BAY COQUILLE, INC.	LITTLE TEMPLE FACILITY	70067	FINDS
LAFITTE	2009906130	LITTLE LAKE AREA	LITTLE LAKE AREA	70067	ERNS
LAFITTE	S109560813		LITTLE LAKE ON WELL HEAD LAFIT	70067	SPILLS
LAFITTE	S109560567		LITTLE LAKE LAFITTE	70067	SPILLS
LAFITTE	2008875257	LITTLE LAKE	LITTLE LAKE	70067	ERNS
LAFITTE	2008906130	LITTLE LAKE AREA	LITTLE LAKE AREA	70067	ERNS
LAFITTE	S108616650	WICHITA RIVER OIL CORP.	LITTLE LAKE FIELD	70067	SPILLS
LAFITTE	1010164163	LITTLE LAKE FIELD TANK BATTERY	LITTLE LAKE FIELD	70067	FINDS
LAFITTE	94395422		LITTLE TEMPLE FIELD	70067	ERNS
LAFITTE	94404556		LITTLE LAKE WEST OF LAFITTE	70067	ERNS
LAFITTE	92291707		LITTLE LAKE	70067	ERNS
LAFITTE	92252695		LITTLE LAKE	70067	ERNS
LAFITTE	91240652		LITTLE LAKE	70067	ERNS
LAFITTE	92260832		LITTLE LAKE	70067	ERNS
LAFITTE	91205588		LITTLE LAKE JCT	70067	ERNS
LAFITTE	99628670		LITTLE LAKE	70067	ERNS
LAFITTE	96510759		LITTLE LAKE OIL FIELD SOUTH EN	70067	ERNS
LAFITTE	96510000		LITTLE LAKE FIELD TANK BATTERY	70067	ERNS
LAFITTE	1007464095		IN LITTLE LAKE	70067	FINDS
LAFITTE	2008874108	LL AND E 196 WELL	LL	70067	ERNS
LAFITTE	98453902		LL	70067	ERNS

PLAQUEMINES COUNTY, LA - ORPHAN SUMMARY

City	EDR ID	Site Name	Site Address	Zip	Database(s)
LAFITTE	8871143		S LON 29	70067	ERNS
LAFITTE	8863541		W LON 90	70067	ERNS
LAFITTE	S108621986	LAT. 29.24.?N	LONG 9024W	70067	SPILLS
LAFITTE	S110109299	CETYCO MANILLA VILLAGE FACILITY	1081 LONG 9	70067	SPILLS
LAFITTE	1009635048		LOUISIANA HWY	70067	DOT OPS
LAFITTE	S109562648		4975 LUPINE ST	70067	SPILLS
LAFITTE	1004512967		MANILA VILLA & 20M SE	70067	FINDS
LAFITTE	96503915		MANILLA VILLAGE LAT & LONG UNKNOWN BY CALLER	70067	ERNS
LAFITTE	2000530336		MANILLA VLG	70067	ERNS
LAFITTE	2000530658		MANILLIA JCT	70067	ERNS
LAFITTE	99640878		MARIE CT	70067	ERNS
LAFITTE	1000313482		15 MARRERS	70067	RCRA-SQG, FINDS
LAFITTE	98455515		IN MARSH NEAR LAFITTE	70067	ERNS
LAFITTE	97409047		MARSH & INTERSECTION OF BAYOU ST DENNI	70067	ERNS
LAFITTE	S108619522	TEXACO PIPELINE	MARSHES OF BARATARIA WATERWAY	70067	SPILLS
LAFITTE	S108599916		560 MATTHEW ST	70067	SPILLS
LAFITTE	S110113492	ICW	MILE 12 OPPOSITE ROSE THORN PARK	70067	SPILLS
LAFITTE	92269103		MILE 14 GULF INTRACOASTAL WATE	70067	ERNS
LAFITTE	91231367		5 MILE ESAT OF	70067	ERNS
LAFITTE	984633170		65 MILE S	70067	ERNS
LAFITTE	S110106434		2 MILES SOUTH OF LAFITTE IN THE	70067	SPILLS
LAFITTE	S109560805		10 MILES FROM LAFITTE	70067	SPILLS
LAFITTE	1011977619	STONE ENERGY CORP/LAFITTE CF #10 TANK BATTERY #8	8 MILES SE OF	70067	FINDS
LAFITTE	S110096924	LAFITTE TANK BATTERY 6	15 MILES SOUTH OF LAFITTE	70067	SPILLS
LAFITTE	S108595867	TEXACO PIPELINES LLC	3 MILES WEST OF	70067	SPILLS
LAFITTE	93324426		5 MILES NORTH OF TANK BATTERY FA	70067	ERNS
LAFITTE	91241340		10 MILES SOUTH OF CITY	70067	ERNS
LAFITTE	89113947		7 MILES SOUTH OF LAFITTE IN A MA	70067	ERNS
LAFITTE	8864008		25 MILES SOUTHWEST OF NEW ORLEANS	70067	ERNS
LAFITTE	1004512970		15 MILES NORTH OF	70067	FINDS
LAFITTE	1006322096		6 MILES SW OF	70067	FINDS
LAFITTE	1008213329		8 MILES W	70067	FINDS
LAFITTE	1008206858		20 MILES S OF	70067	FINDS
LAFITTE	S108331042	WILLIAM G HELIS CO LLC - WEST SATURDAY ISLAND WILD	17 MI N OF	70067	NPDES
LAFITTE	1004513401		5 MI N OF	70067	FINDS
LAFITTE	984622841		NATURAL GAS GATHERING LINE RUP	70067	ERNS
LAFITTE	91218309		NAVIGABLE WATERS	70067	ERNS
LAFITTE	S110047502	STRIKE KING PRODUCTION FACILITY	104 MI NE OF	70067	NPDES
LAFITTE	1006674354		3 MI NE OF S	70067	FINDS, NPDES
LAFITTE	S108619847	GULF SOUTH PIPELINE	NEAR BAYOU VILLARS	70067	SPILLS
LAFITTE	93312092		NEAR WELL LL & E	70067	ERNS
LAFITTE	96516205		NEAR A PIER	70067	ERNS
LAFITTE	98454719		W NEXT CANAL OF WEST BARRITAIRE	70067	ERNS
LAFITTE	S110100346	"EQUILON PIPELINE CO."	E OF LAFITTE NATIONAL PARK	70067	SPILLS
LAFITTE	1007451702		75 MI OF	70067	FINDS, NPDES

PLAQUEMINES COUNTY, LA - ORPHAN SUMMARY

City	EDR ID	Site Name	Site Address	Zip	Database(s)
LAFITTE	1006256275		20 S OF	70067	FINDS
LAFITTE	92252692		S OF BAYOU PEROT	70067	ERNS
LAFITTE	92274047		E OF PLUM PT	70067	ERNS
LAFITTE	S110114918	M/V "BARBARA"	OFF	70067	SPILLS
LAFITTE	S108623706	VAMOS OIL AND GAS	45 OFF OF NEAR WHERE HWY	70067	SPILLS
LAFITTE	S108622434	BARATARIA BAY	OFF LN	70067	SPILLS
LAFITTE	S108334930	TOTAL ENVIRONMENTAL SOLUTIONS INC - ROSETHORNE SUB	OFF AUGUST LN ON LESTER ST	70067	NPDES
LAFITTE	96480527		OIL WELL B 131ST BAY DE CHENE & TAP BULL PLUG IN CHO	70067	ERNS
LAFITTE	1000892859		13 OLANDERS LN	70067	RCRA-NonGen, FINDS
LAFITTE	2005616037	ORANGE STREET	ORANGE ST	70067	ERNS
LAFITTE	S110095560		ORLEANS WAY & SHARPE RD	70067	SPILLS
LAFITTE	S110095412		4839 ORLEANS WAY CROWN PT	70067	SPILLS
LAFITTE	2005619820	OUT IN THE MARSH	OUT IN THE MARSH	70067	ERNS
LAFITTE	S109152876	BAYOU COUBA - 7 MILES	OUTSIDE OF	70067	SPILLS
LAFITTE	99648701		S PART BARITARIA BAY OLD TEXACO	70067	ERNS
LAFITTE	97562680		PIT OVERFLOW DUE TO SECONDARY	70067	ERNS
LAFITTE	94367267		PLATFORM BAY DECHEYNE COMPRESS STA	70067	ERNS
LAFITTE	92295770		PLUMB PT	70067	ERNS
LAFITTE	93321464		PLUMB PT	70067	ERNS
LAFITTE	2006795502	PLUS OR MINUS 10	PLUS OR MINUS 10	70067	ERNS
LAFITTE	S110114103		3556 PRIVATEER BLVD	70067	SPILLS
LAFITTE	2007311981	4811 PRIVATEER BLVD	4811 PRIVATEER BLVD	70067	ERNS
LAFITTE	S109565856	JOHN STONE OIL;	4811 PRIVATEER BLVD	70067	SPILLS
LAFITTE	1011994411	LA DELA FARMS #1	PRODUCTION FACILITY	70067	FINDS
LAFITTE	1010164388	MANILLA VILLAGE	PRODUCTION BARGE	70067	FINDS
LAFITTE	S109960901	QUALITY ENERGY SERVICES	QUALITY ENERGY SERVICES CNM DO	70067	SPILLS
LAFITTE	S108619557	BEGINNING 5 MILES S OF LAFITTE, EXTENDING TO VENIC	30 T17S R24E	70067	SPILLS
LAFITTE	98446781		RIGOLETS 133	70067	ERNS
LAFITTE	S110095804		301 ROADINJEANLAFITTENATIONAL PARK	70067	SPILLS
LAFITTE	S108620345	TOTAL ENVIRONMENTAL SOLUTIONS	ROSE THORN PLANT ON LESTER OFF RD	70067	SPILLS
LAFITTE	S110102377	SEMCO, INC.	ROSE STONE RD	70067	SPILLS
LAFITTE	1006065337		665 ROSETHORNE RD	70067	FINDS
LAFITTE	S108599081	LAT. 29 35 00N, LONG. 90 03 44W	5 MI S OF	70067	SPILLS
LAFITTE	1009796351	LL E #1 PRODUCTION BARGE - LITTLE LAKE	105 MI S OF	70067	FINDS
LAFITTE	S109560871		24 MI S OFLAFITTE 2928555N 900013	70067	SPILLS
LAFITTE	1010727648	LAFITTE FIELD COMPRESSOR STATION TB # 5 & CAMP	8 MI S OF	70067	FINDS
LAFITTE	1010731378	LL&E #1 PRODUCTION BARGE - LITTLE LAKE	105 MI S OF	70067	FINDS
LAFITTE	S108335594	LAFITTE FIELD COMPRESSOR STATION TB # 5 & CAMP	8 MI S OF	70067	NPDES
LAFITTE	S108331217	LL&E #1 WELL	83 MI S OF	70067	NPDES
LAFITTE	S108331788	BARATARIA BASIN LANDBRIDGE - SHORELINE PROTECTION	14 MI S OF	70067	NPDES
LAFITTE	1006256278		20 MI S OF	70067	FINDS
LAFITTE	1008002480		18 MI S OF	70067	FINDS, NPDES

PLAQUEMINES COUNTY, LA - ORPHAN SUMMARY

City	EDR ID	Site Name	Site Address	Zip	Database(s)
LAFITTE	1006674562		18 MI S OF	70067	FINDS
LAFITTE	S108333334	MANILLA VILLAGE TANK BATTERY - MANILLA VILLAGE FIE	115 MI S OF	70067	NPDES
LAFITTE	S108339598	AC HASSINGER FACILLITY - MANILA VILLAGE FIELD	18 MI S OF	70067	NPDES
LAFITTE	S108615341	TEXACO PIPELINES LLC	SAINT MARYS PT	70067	SPILLS
LAFITTE	S108615328	TEXACO PIPELINES LLC	SAINT MARYS PT	70067	SPILLS
LAFITTE	S108618800	FOREST OIL CORPORATION	SATURDAY ISLAND FIELD FACILITY	70067	SPILLS
LAFITTE	1010163728	SATURDAY ISLAND FACILITY #1	W SATURDAY ISLAND FIELD	70067	FINDS
LAFITTE	S109560819		SATURDAY ISLAND CVX LAFITTE	70067	SPILLS
LAFITTE	S108615907	FOREST OIL CORP	SATURDAY ISLAND OIL	70067	SPILLS
LAFITTE	S108617062	BURLINGTON RESOURCES	SATURDAY ISLAND SL 15858	70067	SPILLS
LAFITTE	S108616162	FORREST OIL COMPANY	SATURDAY ISLAND FIELD BARATARI	70067	SPILLS
LAFITTE	92287467		SATURDAY ISLAND FIELD	70067	ERNS
LAFITTE	96501042		SATURDAY ISLAND FIELD BARATARI	70067	ERNS
LAFITTE	2002595878		SATURDAY ISLAND	70067	ERNS
LAFITTE	98435072		SATURDAY ISLAND BY BARATARIA B	70067	ERNS
LAFITTE	98435056		SATURDAY ISLAND FIELD BARATARI	70067	ERNS
LAFITTE	1005673868		SATURDAY ISLAND	70067	FINDS
LAFITTE	S109095046	LAFITTE FIELD CF #8 TANK BATTERY #13	9 MI SE OF	70067	NPDES
LAFITTE	S108331518	LAFITTE TRANSFER BARGE #1	9 MI SE OF	70067	NPDES
LAFITTE	S108335595	LAFITTE #6 CENTRAL FACILITYTANK BATTERY #11	5 MI SE OF	70067	NPDES
LAFITTE	S108335597	LAFITTE CENTRAL FACILITY 10 TANK BATTERY #8	8 MI SE OF	70067	NPDES
LAFITTE	S108333318	MANILLA VILLAGE PRODUCTION BARGE #1 - MANILLA VILL	115 MI SE OF	70067	NPDES
LAFITTE	S108995129	SATURDAY ISLAND SOUTH FIELD PRODUCTION FACILITY	20 MI SE OF	70067	NPDES
LAFITTE	1006173650		6 MI SE OF	70067	FINDS
LAFITTE	1004512193		8 MI SE	70067	FINDS
LAFITTE	99635388		20 MI SE OF LAFITTE	70067	ERNS
LAFITTE	1008380025		6 MI SE OF	70067	FINDS
LAFITTE	1008200398		8 MI SE OF	70067	FINDS, NPDES
LAFITTE	1008200396		5 MI SE OF	70067	FINDS
LAFITTE	1005651256		10 MI SE OF	70067	FINDS, NPDES
LAFITTE	97416509		SEAWAY MARINA	70067	ERNS
LAFITTE	99629426		SEAWAY MARINA BARATARIA WATER WAY	70067	ERNS
LAFITTE	2008889413	SEE LAT & LONG	SEE LAT & LONG	70067	ERNS
LAFITTE	96480585		SHEEN SIZE 40FT X & BROWN	70067	ERNS
LAFITTE	96485005		SHEEN SIZE 5MI X 1MI	70067	ERNS
LAFITTE	98426733		SHEEN SIZE 25	70067	ERNS
LAFITTE	98425207		SHEEN SIZE 15 MILE LONG & UNKNOWN LENGTH OR COLOR	70067	ERNS
LAFITTE	98463301		SHEEN SIZE 10 YDS X & RAINBOWCOLORED	70067	ERNS
LAFITTE	984193161		SHEEN SIZE UNK & COLOR GRAY	70067	ERNS
LAFITTE	98441163		SHEEN SIZE UNKNOWN & RAINBOW IN COLOR	70067	ERNS
LAFITTE	98463105		SHEEN SIZE BLACK OIL	70067	ERNS

PLAQUEMINES COUNTY, LA - ORPHAN SUMMARY

City	EDR ID	Site Name	Site Address	Zip	Database(s)
LAFITTE	98468004		SHEENSIZE 10SQFT & RAINBOW	70067	ERNS
LAFITTE	1010163034	WICHITA RIVER OIL CORP.	N SL 2453	70067	FINDS
LAFITTE	1006829973		6 MI SOUTH OF	70067	FINDS
LAFITTE	1009796350	MANILA VILLAGE COMMINGLING FACILITY #1	13 MI SSE OF	70067	FINDS
LAFITTE	1010730306	MANILA VILLAGE LL&E FEE #1 FACILITY	12 MI SSE OF	70067	FINDS
LAFITTE	S108333259	MANILA VILLAGE COMMINGLING FACILITY #1 - MANILLA V	13 MI SSE OF	70067	NPDES
LAFITTE	1006674625		12 MI SSE OF	70067	FINDS
LAFITTE	1011934276	NORTH HALF TANK BATTERY - LITTLE LAKE FI	95 MI SSW OF	70067	FINDS
LAFITTE	1011934445	2383 PLATFORM - LITTLE LAKE FIELD	115 MI SSW OF	70067	FINDS
LAFITTE	S108339858	STATE LEASE #2383 PRODUCTION FACILITY	13 MI SSW OF	70067	NPDES
LAFITTE	S108994761	NORTH HALF TANK BATTERY - LITTLE LAKE FIELD	95 MI SSW OF	70067	NPDES
LAFITTE	S108994759	2383 PLATFORM - LITTLE LAKE FIELD	115 MI SSW OF	70067	NPDES
LAFITTE	99614641		2704 STATE LEASE	70067	ERNS
LAFITTE	S109562772		STONE ENERGY CORP	70067	SPILLS
LAFITTE	1010164154	SL 17780 PRODUCTION FACILITY	1 STREET	70067	FINDS
LAFITTE	98463041		STREET	70067	ERNS
LAFITTE	S108333253	LITTLE TEMPLE FACILITY - LITTLE TEMPLE FIELD	6 MI SW OF	70067	NPDES
LAFITTE	S109412982	LOUISIANA DELTA FARMS #1 PRODUCTION FACILITY	42 MI SW OF	70067	NPDES
LAFITTE	94393191		4 MI SW OF LAFITTE LAT 29	70067	ERNS
LAFITTE	1004512195		6 MI SW OF	70067	FINDS
LAFITTE	S110107486		SWIFT ENERGY EAST SATURDAY ISL	70067	SPILLS
LAFITTE	1010164390	COMMINGLING FACILITY #2	TANK BATTERY	70067	FINDS
LAFITTE	1010164484	CASTEX ENERGY, INC.	TANK BATTERY	70067	FINDS
LAFITTE	1010164475	LAFITTE CENTRAL FACILITY 10	TANK BATTERY	70067	FINDS
LAFITTE	1010164474	LAFITTE CENTRAL FACILITY 8	TANK BATTERY	70067	FINDS
LAFITTE	1006256436		W TB 10	70067	FINDS
LAFITTE	93329790		TEXACO LAFITTE	70067	ERNS
LAFITTE	93302831		TEXACO FIELD	70067	ERNS
LAFITTE	92277806		TEXACO E & P PO BOX 60	70067	ERNS
LAFITTE	90163985		TEXACO LAFITTE FIELD	70067	ERNS
LAFITTE	93350567		TEXACO CANAL	70067	ERNS
LAFITTE	90187232		TEXACO BAY DECHENE TANK BATTER	70067	ERNS
LAFITTE	93311797		TEXACO LAFITTE FIELD	70067	ERNS
LAFITTE	93326940		TEXACO LAFITTE FIELD	70067	ERNS
LAFITTE	92293222		TEXACO LAFITTE FIELD	70067	ERNS
LAFITTE	97413390		TEXACO LAFITTE FIELD WELL	70067	ERNS
LAFITTE	90165523		TEXACO LAFITTE FIELD	70067	ERNS
LAFITTE	S109025356	ZENERGY	IN THE BARATARIA FIELD	70067	SPILLS
LAFITTE	92260177		THE PEN LAKE	70067	ERNS
LAFITTE	96516353		THE STREET BEFORE FRAN LN	70067	ERNS
LAFITTE	98439698		IN THE MARSHLANDS	70067	ERNS
LAFITTE	98465039		THIS ISLAND CALLERS PHYSICAL L	70067	ERNS
LAFITTE	1010155510	LL E #2 #3 FACILITY	MI TO LAFITTE S	70067	FINDS

PLAQUEMINES COUNTY, LA - ORPHAN SUMMARY

City	EDR ID	Site Name	Site Address	Zip	Database(s)
LAFITTE	1010729474	LL&E #2 & #3 FACILITY	MI TO LAFITTE LANDING S	70067	FINDS
LAFITTE	8852853		TRANSFER FACILITY SECT 4	70067	ERNS
LAFITTE	96488583		TURTLE BAY LAKE RIGELESE	70067	ERNS
LAFITTE	90172276		IN TURTLE BAY	70067	ERNS
LAFITTE	91227447		TURTLE BAY	70067	ERNS
LAFITTE	91222644		S TURTLE BAY 12	70067	ERNS
LAFITTE	96510760		TURTLE BAY LITTLE LAKE OIL FIE	70067	ERNS
LAFITTE	8718293		TURTLE BAY S9	70067	ERNS
LAFITTE	98455854		TURTLE BAY	70067	ERNS
LAFITTE	984193160		UNK SHEEN SIGHTING	70067	ERNS
LAFITTE	98448833		UNKNOWN MARINA SIGHTED FM OVER	70067	ERNS
LAFITTE	2008860857	VARATARIA FIELD	VARATARIA FIELD	70067	ERNS
LAFITTE	92250072		VILLARS FIELD	70067	ERNS
LAFITTE	1006256437		10 MI W OF	70067	FINDS
LAFITTE	1006256433		10 MI W OF	70067	FINDS
LAFITTE	S108619120	AMERICAN NATURAL ENERGY CORP	WATERFORD PRODUCTION FACILITY>	70067	SPILLS
LAFITTE	S109562542		IN WATERS STHY	70067	SPILLS
LAFITTE	2008863285	WELL # 192432	WELL	70067	ERNS
LAFITTE	96476460		CF WELL L O ADAMS #	70067	ERNS
LAFITTE	93312093		WELL LL & E 182ND	70067	ERNS
LAFITTE	92269805		WELL NOLLE 16	70067	ERNS
LAFITTE	90165747		WELL	70067	ERNS
LAFITTE	93317027		WELL NO BAY DECHENE FIELD	70067	ERNS
LAFITTE	92288195		WELL 79 N	70067	ERNS
LAFITTE	98431102		WHICH ISLAND INTERNAL TO FACIL	70067	ERNS
LAFITTE	98443626		WILL REPAIR	70067	ERNS
LAFITTE	94399959		YACHT PEN	70067	ERNS
LAFITTE	2000672389		YOU BAY 5	70067	ERNS
LULING	S108590972	MONSANTO CO.	12501 RIVER ROAD>>ZIP:	70040	SPILLS
MOBILE	96477892	MOBILE BAY BOUY 51	MOBILE BAY BOUY 51	70037	ERNS
MYRTLE GROVE	S109154156	(LINDER OIL / SETTOON MARINE) @ LAKE HERMITAGE STO	&	70083	SPILLS
MYRTLE GROVE	S108629059	COAL PLANT	HWY 23	70083	SPILLS
MYRTLE GROVE	1009649758	MYRTLE GROVE FACILITY	18550 HWY 23	70083	FINDS
MYRTLE GROVE	S108594098	CITRUS LANDS OF LOUISIANA	21140 HWY 23	70083	SPILLS
MYRTLE GROVE	S108339829	PORT SHIP SERVICE INC - DEVANT FACILITY	20917 HWY 23	70091	NPDES
MYRTLE GROVE	S110111779		IN A MARSHY AREA NEAR MYRTLE G	70083	SPILLS
MYRTLE GROVE	96499388		BARATARIA BAY	70083	ERNS
MYRTLE GROVE	96499386		BARATARIA BAY	70083	ERNS
MYRTLE GROVE	93311659		N BAY 5	70083	ERNS
MYRTLE GROVE	S109564439		BAYOU PLAQUEMINE OFF	70083	SPILLS
MYRTLE GROVE	S108619530	M/V STRANGE INOVATION	CENEX HARVEST STATES COOPERATI	70083	SPILLS
MYRTLE GROVE	2008891824	DAVANT ANCHORAGE	DAVANT ANCHORAGE	70083	ERNS
MYRTLE GROVE	99642478		FIELD FACILITY 1	70083	ERNS
MYRTLE GROVE	1004511020		L HERMITAGE UT 1	70083	FINDS
MYRTLE GROVE	S109562685		IMT MYRTLE GROVE	70083	SPILLS
MYRTLE GROVE	S108852668	STONE ENERGY CORP	N LAKE HERMITAGE>MYRTLE	70083	SPILLS

PLAQUEMINES COUNTY, LA - ORPHAN SUMMARY

City	EDR ID	Site Name	Site Address	Zip	Database(s)
MYRTLE GROVE	94389082		MILE MARKER 57 & LOWER MISSISSIPPI RIVER IMG MY	70083	ERNS
MYRTLE GROVE	8864577		1 MILE SOUTH OF LAKE 5 CORD	70083	ERNS
MYRTLE GROVE	S110114656		40 MILES SOUTH OF NEW ORLEANS NEA	70083	SPILLS
MYRTLE GROVE	S108336510	CRESCENT SHIP SERVICE INC	MISS 538	70083	NPDES
MYRTLE GROVE	96496733		MISS RIVER MM 62	70083	ERNS
MYRTLE GROVE	1005554918		ON MISS RIVER BATTURE RIGHT BA	70083	FINDS
MYRTLE GROVE	2008887984	MISSISSIPPI RIVER	MISSISSIPPI RIVER	70083	ERNS
MYRTLE GROVE	93339607		MISSISSIPPI RIVER MILE 615	70083	ERNS
MYRTLE GROVE	93310983		MISSISSIPPI RIVER GRAIN ELEVAT	70083	ERNS
MYRTLE GROVE	99648998		MISSISSIPPI RIVER MM 57	70083	ERNS
MYRTLE GROVE	S109025019	PLAQUEMINES PARISH SHERIFF'S OFFICE	NEAR WHERE CYPRESS INN	70083	SPILLS
MYRTLE GROVE	S109558005		S PECAN LN	70083	SPILLS
MYRTLE GROVE	S108590087		111 PECAN LANE IN WOOD PARK	70083	SPILLS
MYRTLE GROVE	S110103931	HARVEST STATES GRAIN ELEVATOR	434 E RAVINA ST	70083	SPILLS
MYRTLE GROVE	96497512		REGINA & T	70083	ERNS
MYRTLE GROVE	S106033853	MISSISIPPI RIVER GRAIN ELEVATOR	REVENNA ROAD	70037	HIST LUST
MYRTLE GROVE	1005488438		RIVER MILE 161 RDB	70083	FINDS
MYRTLE GROVE	1004512192		10 MI S OF	70083	FINDS
MYRTLE GROVE	1004511062		9 MI SW OF	70083	FINDS
MYRTLE GROVE	S108591782		146 WOODPARK LN	70083	SPILLS
NEW ORLEANS	98438307	ABSORBENT PADS PACKED IN HOLE	ABSORBENT PADS PACKED IN HOLE	70041	ERNS
NEW ORLEANS	2004734080	LAT 29-34.320 N	N LAT 29	70041	ERNS
NORCO	1008239350	STOLTHAVEN NEW ORLEANS LLC/TRANSFER TERMINAL	1 M E OF	70040	FINDS
OSTRICA	S109961259	ENTERGY NEW ORLEANS	E APPROXIMATELY 1	70041	SPILLS
OSTRICA	8718353		OSTRICA TERMINAL MANIFOLD MISS & M 267	70041	ERNS
PILOT TOWN	1012075887	BURRWOOD LACT FACILITY	BURRWOOD FIELD	70081	FINDS
PILOT TOWN	1005835687	AMERADA HESS CORP./MAIN PASS	MAIN PASS	70081	FINDS
PILOT TOWN	1011987441	BURLINGTON RESOURCES O&G CO/DELTA DUCK CLUB COMP BARGE WASHI	3 MILES NW	70081	FINDS
PILOT TOWN	1006674127	SHELL PIPELINE CO LP - MAIN PASS 69P FAC	20 MILES SE	70081	FINDS
PILOTTOWN	1010163019	MAIN PASS 69	CENTRAL FACILITY	70081	FINDS
PILOTTOWN	1006173015	MAIN PASS BLOCK 69 PLATFORM B	12 MI E OF	70081	FINDS
PILOTTOWN	S108332531	MAIN PASS AREA BLOCK 74 FACILITY	20 MI E OF	70081	NPDES
PILOTTOWN	1006674339	SHELL PIPELINE CO LP - MAIN PASS 69 PIPE	167 MI E OF	70081	FINDS
PILOTTOWN	1006243309	MAIN PASS BLOCK 69 CENTRAL FACILITY	10 MI E OF	70081	FINDS, NPDES
PILOTTOWN	1006243308	MAIN PASS BLOCK 69 WATERFLOOD PLATFORM	12 MI E OF	70081	FINDS
PILOTTOWN	1008215591	FLORES-RUCKS/BARGE	FELICITY & E BAY CF	70081	FINDS
PILOTTOWN	S109567584	CRESCENT RIVER PORT PILOTS' ASSOCIATED - PILOT'S S	MISSISSIPPI RIVER MILE 18	70081	NPDES
PILOTTOWN	1006674338	BURRWOOD E8 FACILITY	MISSISSIPPI RIVER SW PASS	70081	FINDS
PILOTTOWN	S108339851	DELTA DUCK CLUB PRODUCTION FACILITY	5 MI N OF	70081	NPDES
PILOTTOWN	1010731010	SHELL PIPELINE CO LP - MAIN PASS 69P FACILITY	16 MI NE OF	70081	FINDS
PILOTTOWN	1006322070	MAIN PASS 69C	12MILES OF NE	70081	FINDS
PILOTTOWN	S108335675	SHELL PIPELINE CO LP - MAIN PASS 69P FACILITY	16 MI NE OF	70081	NPDES

PLAQUEMINES COUNTY, LA - ORPHAN SUMMARY

City	EDR ID	Site Name	Site Address	Zip	Database(s)
PILOTTOWN	1004511065	MAIN PASS BLOCK 69 PLATFORM C	12 MI NE OF	70081	FINDS
PILOTTOWN	1010725666	DELTA DUCK CLUB BARGE WASHINGTON	3 MI NW OF	70081	FINDS
PILOTTOWN	1006724154	SHELL PL CO LP PILOTTOWN TERMINAL	N OF MISSISSIPPI RIVER	70081	FINDS
PILOTTOWN	1010021788	SOUTHEAST PASS FIELD LIVING QUARTERS FAC	12 MI SE OF	70081	FINDS
PLAQUEMINES COUNTY	S108592331	CONMACO	1601 / 02 ENGINEERS RD		SPILLS
PLAQUEMINES COUNTY	S108619997	PLAQUEMINES PARISH GOVERNMENT	HWY 15 - 1000 FEET NORTH OF DAVANT COMMUNITY CENTE		SPILLS
PLAQUEMINES COUNTY	S110096151	PLAQUEMINES PARISH GOVT LIFT STATION D1	HWY 15 @ HARLEM RD		SPILLS
PLAQUEMINES COUNTY	2009911922	1551 HIGHWAY 23	1551 HIGHWAY 23		ERNS
PLAQUEMINES COUNTY	S110107927		HWY 23 - IN CANAL BEHIND THE MANHADDEN PLANT BURIS		SPILLS
PLAQUEMINES COUNTY	2008911922	1551 HIGHWAY 23	1551 HIGHWAY 23		ERNS
PLAQUEMINES COUNTY	S108590230	INDUSTRIAL PIPE C & D LANDFILL	1126 HWY 23		SPILLS
PLAQUEMINES COUNTY	2006806057	29-36-35	29-36-35		ERNS
PLAQUEMINES COUNTY	S108593537	BURLINGTON RESOURCES/LL&E SUBSIDIARY OF BURLINGTON	2 TO 3 MILES SOUTH OF JOSHUA MARINA FROM BURAS POR		SPILLS
PLAQUEMINES COUNTY	S110098778		29 . 30 N 89 . 10 W		SPILLS
PLAQUEMINES COUNTY	S109412879	PPG BORROW PIT	38398	0	DEBRIS
PLAQUEMINES COUNTY	S109557941		HWY 39 NEAR;SPILLER PLANTATION		SPILLS
PLAQUEMINES COUNTY	M300006102	CONOCOPHILLIPS CO	ALLIANCE REFINERY		MINES
PLAQUEMINES COUNTY	S108619696	AMAX MEDALS RECOVERY INC	ALONG SIDE LA HWY 39 (WEST OF WASTEWATER POND)		SPILLS
PLAQUEMINES COUNTY	S108625250	BRETON SOUND BLOCK #51, PRODUCTION PLATFORM	APPROXIMATELY 13.5 MILES NORTHEAST OF VENICE		SPILLS
PLAQUEMINES COUNTY	S110100520		BAPTISTE COLLETTE BAYOU		SPILLS
PLAQUEMINES COUNTY	2009913252	BARATARIA BAY	BARATARIA BAY		ERNS
PLAQUEMINES COUNTY	2008913252	BARATARIA BAY	BARATARIA BAY		ERNS
PLAQUEMINES COUNTY	2008882934	BARATARIA BAY	BARATARIA BAY		ERNS
PLAQUEMINES COUNTY	S108626086	HILCORP	SOUTHEAST BASTIAN BAY FACILITY		SPILLS
PLAQUEMINES COUNTY	2008884117	BATISTE BAY	BATISTE BAY		ERNS
PLAQUEMINES COUNTY	2009897265	EAST BAY - STATE WATERS	EAST BAY - STATE WATERS		ERNS
PLAQUEMINES COUNTY	S110103761	PANACO OIL COMPANY WEST DELTA	52 WEST BAY		SPILLS
PLAQUEMINES COUNTY	2008897265	EAST BAY - STATE WATERS	EAST BAY - STATE WATERS		ERNS
PLAQUEMINES COUNTY	S109565098		EAST BAY CENTRAL FACILITY;		SPILLS
PLAQUEMINES COUNTY	2008879669	WEST BAY	WEST BAY		ERNS
PLAQUEMINES COUNTY	2008869209	EAST BAY CENTRAL FACILITY	EAST BAY CENTRAL FACILITY		ERNS
PLAQUEMINES COUNTY	S108612994	NORTH COASTAL OIL	WEST BAY OIL / GAS FIELD/TAUTE PHINE PASS		SPILLS
PLAQUEMINES COUNTY	2006808108	WEST BAY	WEST BAY		ERNS
PLAQUEMINES COUNTY	2009919697	BAYOU LAFOURCHE	BAYOU LAFOURCHE		ERNS
PLAQUEMINES COUNTY	2008874222	BAYOU ST DENNIS RED NO 46	BAYOU ST DENNIS RED NO 46		ERNS
PLAQUEMINES COUNTY	2009918137	WEST BLACK BAY	WEST BLACK BAY		ERNS
PLAQUEMINES COUNTY	2009912113	WEST BLACK BAY	WEST BLACK BAY		ERNS
PLAQUEMINES COUNTY	2008912113	WEST BLACK BAY	WEST BLACK BAY		ERNS
PLAQUEMINES COUNTY	2008878831	BLACK BAY (STATE WATERS)	BLACK BAY (STATE WATERS)		ERNS
PLAQUEMINES COUNTY	S109563587		BLACK BAY, BLOCK 195QQ		SPILLS
PLAQUEMINES COUNTY	S109560090		EAST BLACK BAY;LAT: 29 36.259N LONG: 89 30.798W		SPILLS
PLAQUEMINES COUNTY	2008892785	BLACK BAY	BLACK BAY		ERNS
PLAQUEMINES COUNTY	2008869164	EAST BLACK BAY	EAST BLACK BAY		ERNS
PLAQUEMINES COUNTY	2008882062	WEST BLACK BAY	WEST BLACK BAY		ERNS
PLAQUEMINES COUNTY	2008882038	BLACK BAY	BLACK BAY		ERNS

PLAQUEMINES COUNTY, LA - ORPHAN SUMMARY

City	EDR ID	Site Name	Site Address	Zip	Database(s)
PLAQUEMINES COUNTY	2008873438	BLACK BAY	BLACK BAY		ERNS
PLAQUEMINES COUNTY	S109025233	HELIS OIL & GAS	NORTH BLACK BAY>LAT: 29 38.264 N>LONG: 89 33.233		SPILLS
PLAQUEMINES COUNTY	S110103275		WEST BLACK BAY		SPILLS
PLAQUEMINES COUNTY	2006801754	WEST BLACK BAY FIELD	WEST BLACK BAY FIELD		ERNS
PLAQUEMINES COUNTY	2009900286	BLOCK 22	BLOCK 22		ERNS
PLAQUEMINES COUNTY	2008900286	BLOCK 22	BLOCK 22		ERNS
PLAQUEMINES COUNTY	S109563071	HARVEST OIL AND GAS	BLOCK 35LAT: 29 28 56 N LONG: 89 21 35W		SPILLS
PLAQUEMINES COUNTY	S108623604	E5 PRODUCTION FACILITY IN WEST DELTA	BLOCK 83 ON HOLLYWOOD BAYOU		SPILLS
PLAQUEMINES COUNTY	S110099292		1900 BLOCK ENGINEERS RD.		SPILLS
PLAQUEMINES COUNTY	2009900293	BLOCKS 7, 9, 10, 30, 31, 37, AND 47	BLOCKS 7, 9, 10, 30, 31, 37, AND 47		ERNS
PLAQUEMINES COUNTY	2008900293	BLOCKS 7, 9, 10, 30, 31, 37, AND 47	BLOCKS 7, 9, 10, 30, 31, 37, AND 47		ERNS
PLAQUEMINES COUNTY	S109563692		BOOTHVILLE WW PLANT		SPILLS
PLAQUEMINES COUNTY	S108618292	SEVERN TRENT SERVICES, INC	BRAITHWAITE PACKAGE PLANT		SPILLS
PLAQUEMINES COUNTY	2009907106	BRENTON SOUND	BRENTON SOUND		ERNS
PLAQUEMINES COUNTY	2008907106	BRENTON SOUND	BRENTON SOUND		ERNS
PLAQUEMINES COUNTY	S110105823	KERR MCGEE OIL AND GAS	BRETON SOUND BLOCK 20-21 CENTRAL FACILITY		SPILLS
PLAQUEMINES COUNTY	S109565311		BRETON SOUND;		SPILLS
PLAQUEMINES COUNTY	S109558581		BRETON SOUND 52;LAT: 29 25.538 N;LONG: 089 08.329		SPILLS
PLAQUEMINES COUNTY	S110100525		BRETON SOUND CHANNEL LIGHT 6		SPILLS
PLAQUEMINES COUNTY	S108621936	GULF OF MEXICO	BRETON SOUND BLOCK 20		SPILLS
PLAQUEMINES COUNTY	S108613737	BADGER OIL PRODUCTION PLATFORM	BRETON SOUND BLOCK 53		SPILLS
PLAQUEMINES COUNTY	2006784626	BRETON SOUND CENTRAL	BRETON SOUND CENTRAL		ERNS
PLAQUEMINES COUNTY	S110112596		BUILDING 205		SPILLS
PLAQUEMINES COUNTY	2006821683	BURAS	BURAS		ERNS
PLAQUEMINES COUNTY	S109566239		BURRWOOD BAYOU @;BURRWOOD FIELD,;FACILITY E-8		SPILLS
PLAQUEMINES COUNTY	S109153471	MARSH AREA - EAST BAY	CENTRAL FACILITY - >SOUTH PASS BLOCK 11>ENERGY PAR		SPILLS
PLAQUEMINES COUNTY	2008888035	CM3	CM3		ERNS
PLAQUEMINES COUNTY	2006811636	COX OPERATING, ELOI BAY	COX OPERATING, ELOI BAY		ERNS
PLAQUEMINES COUNTY	S110112695		WEST DELTA		SPILLS
PLAQUEMINES COUNTY	2009900474	DELTA DUCT FIELD	DELTA DUCT FIELD		ERNS
PLAQUEMINES COUNTY	2009923084	DELTA DUCK FIELD	DELTA DUCK FIELD		ERNS
PLAQUEMINES COUNTY	S110107911		WEST DELTA FIELD, BLOCK 79, PLATFORM A		SPILLS
PLAQUEMINES COUNTY	2008900474	DELTA DUCT FIELD	DELTA DUCT FIELD		ERNS
PLAQUEMINES COUNTY	S109153203	SUN DRILLING PRODUCTS	001 DISCHARGE		SPILLS
PLAQUEMINES COUNTY	S108620954		DOCK AT SW PASS 24		SPILLS
PLAQUEMINES COUNTY	S108620953		DOCK AT SW PASS 24		SPILLS
PLAQUEMINES COUNTY	2009905064	DOULETTES CANAL ON WAY TO	DOULETTES CANAL ON WAY TO		ERNS
PLAQUEMINES COUNTY	2008905064	DOULETTES CANAL ON WAY TO	DOULETTES CANAL ON WAY TO		ERNS
PLAQUEMINES COUNTY	S109154355	DRAINAGE CANAL @ END OF MILAM DRIVE	DRAINAGE CANAL @ END OF MILAM DRIVE		SPILLS
PLAQUEMINES COUNTY	S108855297	MYRTLE GROVE SUBDIVISION	DRAINAGE CANAL		SPILLS
PLAQUEMINES COUNTY	S109558887		DRC, WHITE DITCH;WILLS POINT		SPILLS
PLAQUEMINES COUNTY	2009899402	DULAC CANAL	DULAC CANAL		ERNS
PLAQUEMINES COUNTY	2008899402	DULAC CANAL	DULAC CANAL		ERNS
PLAQUEMINES COUNTY	S108626176	APACHE CORPORATION	SOUTH EAST PASS FIELD		SPILLS
PLAQUEMINES COUNTY	2007304454	EASTBAY CENTRAL FACILITY	EASTBAY CENTRAL FACILITY		ERNS
PLAQUEMINES COUNTY	S109959861	ENERGY PARTNERS LTD	ENERGY PARTNERS LTD SOUTH PASS, BLOCK 24, EAST BAY		SPILLS
PLAQUEMINES COUNTY	S108630066	GENERAL MARINE	ENGINEER RD		SPILLS

PLAQUEMINES COUNTY, LA - ORPHAN SUMMARY

City	EDR ID	Site Name	Site Address	Zip	Database(s)
PLAQUEMINES COUNTY	S110099319		1909 ENGINEERS RD		SPILLS
PLAQUEMINES COUNTY	S109559195		ENTRACNE TO SOUTHWEST PASS;LAT: 28 54 36N LONG: 89		SPILLS
PLAQUEMINES COUNTY	S108853367	HILCORP ENERGY	W8 FACILITY>LAT: 28 57.40N LONG: 89 24.034W		SPILLS
PLAQUEMINES COUNTY	2007301636	FORREST OIL PLATFORM	FORREST OIL PLATFORM		ERNS
PLAQUEMINES COUNTY	S110112696		FORT SAINT PHILLIPS		SPILLS
PLAQUEMINES COUNTY	S110112468		FORT BAYOU		SPILLS
PLAQUEMINES COUNTY	2008870791	FORT ST. PHILLIPS	FORT ST. PHILLIPS		ERNS
PLAQUEMINES COUNTY	S109565578		FRELICH CANAL BY EMPIRE;ALONG HWY 23		SPILLS
PLAQUEMINES COUNTY	S108616726	EQUILON PIPELINE	GARDEN ISLAND		SPILLS
PLAQUEMINES COUNTY	S110113389		GARDEN ISLAND BAY MOUTH OF MISS. RIVER		SPILLS
PLAQUEMINES COUNTY	2008866327	GARDEN ISLAND BAY	GARDEN ISLAND BAY		ERNS
PLAQUEMINES COUNTY	2008859963	GARDEN ISLAND BAY	GARDEN ISLAND BAY		ERNS
PLAQUEMINES COUNTY	2007326546	GARDEN ISLAND BAY	GARDEN ISLAND BAY		ERNS
PLAQUEMINES COUNTY	S110107850		GOODRICH PETROLEUM BURRWOOD BAYOU, BURRWOOD OIL AN		SPILLS
PLAQUEMINES COUNTY	2006797138	GTB STATE LEASE	GTB STATE LEASE		ERNS
PLAQUEMINES COUNTY	2009913677	GULF OF MEXICO	GULF OF MEXICO		ERNS
PLAQUEMINES COUNTY	2009908122	GULF OF MEXICO	GULF OF MEXICO		ERNS
PLAQUEMINES COUNTY	2009908046	GULF OF MEXICO	GULF OF MEXICO		ERNS
PLAQUEMINES COUNTY	2009897424	GULF OF MEXICO	GULF OF MEXICO		ERNS
PLAQUEMINES COUNTY	2009911944	GULF OF MEXICO	GULF OF MEXICO		ERNS
PLAQUEMINES COUNTY	2009919102	GULF OF MEXICO	GULF OF MEXICO		ERNS
PLAQUEMINES COUNTY	2009916048	GULF OF MEXICO	GULF OF MEXICO		ERNS
PLAQUEMINES COUNTY	2009927286	GULF OF MEXICO	GULF OF MEXICO		ERNS
PLAQUEMINES COUNTY	2009910149	GULF OF MEXICO	GULF OF MEXICO		ERNS
PLAQUEMINES COUNTY	2009902674	GULF OF MEXICO,MAIN PASS 300-B	GULF OF MEXICO,MAIN PASS 300-B		ERNS
PLAQUEMINES COUNTY	2009920323	GULF OF MEXICO	GULF OF MEXICO		ERNS
PLAQUEMINES COUNTY	2009897894	GULF OF MEXICO	GULF OF MEXICO		ERNS
PLAQUEMINES COUNTY	2008910149	GULF OF MEXICO	GULF OF MEXICO		ERNS
PLAQUEMINES COUNTY	2008916048	GULF OF MEXICO	GULF OF MEXICO		ERNS
PLAQUEMINES COUNTY	2008913677	GULF OF MEXICO	GULF OF MEXICO		ERNS
PLAQUEMINES COUNTY	2008911944	GULF OF MEXICO	GULF OF MEXICO		ERNS
PLAQUEMINES COUNTY	2008897424	GULF OF MEXICO	GULF OF MEXICO		ERNS
PLAQUEMINES COUNTY	2008902674	GULF OF MEXICO,MAIN PASS 300-B	GULF OF MEXICO,MAIN PASS 300-B		ERNS
PLAQUEMINES COUNTY	2008897894	GULF OF MEXICO	GULF OF MEXICO		ERNS
PLAQUEMINES COUNTY	2008875381	GULF OF MEXICO	GULF OF MEXICO		ERNS
PLAQUEMINES COUNTY	2008879469	GULF OF MEXICO	GULF OF MEXICO		ERNS
PLAQUEMINES COUNTY	2008908122	GULF OF MEXICO	GULF OF MEXICO		ERNS
PLAQUEMINES COUNTY	2008908046	GULF OF MEXICO	GULF OF MEXICO		ERNS
PLAQUEMINES COUNTY	S110097814	GULF OF MEXICO	GULF OF MEXICO		SPILLS
PLAQUEMINES COUNTY	2006804998	GULF OF MEXICO	GULF OF MEXICO		ERNS
PLAQUEMINES COUNTY	2006809450	GULF OF MEXICO	GULF OF MEXICO		ERNS
PLAQUEMINES COUNTY	S108621688	BELLE CHASSE INFLUENT PUMP STATION;	HEADING SOUTH ON HWY 23 IN BELLE CHASSE, TURN LEFT		SPILLS
PLAQUEMINES COUNTY	S108589763		106 HEYMANN WEST DELTA W8 FACILITY		SPILLS
PLAQUEMINES COUNTY	2007309173	INLAND WATERS LOUISANA	INLAND WATERS LOUISANA		ERNS
PLAQUEMINES COUNTY	2008872099	INSIDE OF BARATARIA BAY	INSIDE OF BARATARIA BAY		ERNS
PLAQUEMINES COUNTY	S108619996	PLAQUEMINES PARISH GOVERNMENT	INTERSECTION OF HWY 23 AND THE INTRACOASTAL CANAL		SPILLS
PLAQUEMINES COUNTY	S108629993	CORNER OF OLLIE DR & LA HWY 23	JESUIT BEND		SPILLS

PLAQUEMINES COUNTY, LA - ORPHAN SUMMARY

City	EDR ID	Site Name	Site Address	Zip	Database(s)
PLAQUEMINES COUNTY	S108620961	GARDEN ISLAND BAY BATTERY #6 (414 BATTERY)	JOHNSON'S PASS, STATE LEASE 214		SPILLS
PLAQUEMINES COUNTY	S108628901	LAT 29 22 43 N LONG 89 37 07 W	LAKE WASHINGTON		SPILLS
PLAQUEMINES COUNTY	S110107387		LAKE HERMITAGE RD., OFF HWY. 23 @ MM 47 PORT SULPH		SPILLS
PLAQUEMINES COUNTY	2009911796	LAKE WASHINGTON	LAKE WASHINGTON		ERNS
PLAQUEMINES COUNTY	2008911796	LAKE WASHINGTON	LAKE WASHINGTON		ERNS
PLAQUEMINES COUNTY	2008884888	LAKE WASHINGTON FIELD	LAKE WASHINGTON FIELD		ERNS
PLAQUEMINES COUNTY	2008879429	LAKE WASHINGTON FIELD CM3 PLATFORM	LAKE WASHINGTON FIELD CM3 PLATFORM		ERNS
PLAQUEMINES COUNTY	2009918426	LAT & LONG IS FOR THE CLOSEST	LAT & LONG IS FOR THE CLOSEST		ERNS
PLAQUEMINES COUNTY	2009912402	LAT 29-3-38.27 N	LAT 29-3-38.27 N		ERNS
PLAQUEMINES COUNTY	2009907874	LAT 28-56.16 N	LAT 28-56.16 N		ERNS
PLAQUEMINES COUNTY	2009906293	LAT 28-56-.16 N	LAT 28-56-.16 N		ERNS
PLAQUEMINES COUNTY	2009911366	LAT 29-11-43 N	LAT 29-11-43 N		ERNS
PLAQUEMINES COUNTY	S110103900	BLACK BAY	LAT 29.34.04.N LONG 89.29.15.W		SPILLS
PLAQUEMINES COUNTY	2008911366	LAT 29-11-43 N	LAT 29-11-43 N		ERNS
PLAQUEMINES COUNTY	2008912402	LAT 29-3-38.27 N	LAT 29-3-38.27 N		ERNS
PLAQUEMINES COUNTY	S108614250	MAIN PASS	LAT - 29 DEGREES 27' 5N>>LONG - 89 DEGREES 24' 13W		SPILLS
PLAQUEMINES COUNTY	S109565064		LAT 29 4'18" N LONG 89 0'8" W;GULF OF MEXICO		SPILLS
PLAQUEMINES COUNTY	2008906293	LAT 28-56-.16 N	LAT 28-56-.16 N		ERNS
PLAQUEMINES COUNTY	2008907874	LAT 28-56.16 N	LAT 28-56.16 N		ERNS
PLAQUEMINES COUNTY	S110099394	WEST DELTA BLOCK 53 (OUT OF VENICE)	LAT 29* 01' LONG 89* 23'		SPILLS
PLAQUEMINES COUNTY	S110100454	FREEPORT SULPHUR CANAL & TEXACO CANAL IN PLAQUEMIN	LAT 29 - 26 - 55. LONG. 89 - 44 - 15.		SPILLS
PLAQUEMINES COUNTY	2007331352	LAT 29 31 8.6 N	LAT 29 31 8.6 N		ERNS
PLAQUEMINES COUNTY	2006822311	LAT 29.18.12 N	LAT 29.18.12 N		ERNS
PLAQUEMINES COUNTY	2006805070	LAT 29 25 09N	LAT 29 25 09N		ERNS
PLAQUEMINES COUNTY	2006800282	LAT 29 35 32 N	LAT 29 35 32 N		ERNS
PLAQUEMINES COUNTY	2006796704	LAT 29 4 59.6	LAT 29 4 59.6		ERNS
PLAQUEMINES COUNTY	S108618609	ROMERE PASS FIELD	LAT. 29.16.20N LONG. 89.14.25W		SPILLS
PLAQUEMINES COUNTY	S108613691	EMPIRE TERMINAL - MISSISSIPPI RIVER	LAT. 29X22X49>>LOG. 89X32X97		SPILLS
PLAQUEMINES COUNTY	S109154262	LAT. 29 34 54 NORTH LONG. 89 32 16 WEST	LAT. 29 34 54 NORTH LONG. 89 32 16 WEST		SPILLS
PLAQUEMINES COUNTY	S108623647	PLATFORM - COQUILE BAY	LAT. 29 21 48N>>LONG. 89 20 18W		SPILLS
PLAQUEMINES COUNTY	2007305156	LAT: 29, 24, 14.775N	LAT: 29, 24, 14.775N		ERNS
PLAQUEMINES COUNTY	2007305154	LAT: 29, 10, 26.410N	LAT: 29, 10, 26.410N		ERNS
PLAQUEMINES COUNTY	2007301744	LAT: 29.06-271	LAT: 29.06-271		ERNS
PLAQUEMINES COUNTY	2009917953	LAT: 28N 58' 35.495"	LAT: 28N 58' 35.495"		ERNS
PLAQUEMINES COUNTY	2009904926	LAT: 29N 13' .8967"	LAT: 29N 13' .8967"		ERNS
PLAQUEMINES COUNTY	2009908891	LAT: 29N 38'	LAT: 29N 38'		ERNS
PLAQUEMINES COUNTY	2009911569	LAT: 28N 58' .83"	LAT: 28N 58' .83"		ERNS
PLAQUEMINES COUNTY	2009922537	LAT: 28N 59' 33"	LAT: 28N 59' 33"		ERNS
PLAQUEMINES COUNTY	2008911569	LAT: 28N 58' .83"	LAT: 28N 58' .83"		ERNS
PLAQUEMINES COUNTY	S110095163	ENERGY PARTNERS LTD SOUTH PASS BLOCK	LAT: 29 04' 27"N LONG: 89 16' 52"W		SPILLS
PLAQUEMINES COUNTY	2008908891	LAT: 29N 38'	LAT: 29N 38'		ERNS
PLAQUEMINES COUNTY	2008904926	LAT: 29N 13' .8967"	LAT: 29N 13' .8967"		ERNS
PLAQUEMINES COUNTY	2007314877	LAT: 29, 31.84N	LAT: 29, 31.84N		ERNS
PLAQUEMINES COUNTY	2007315264	LAT: 29 25 09 N	LAT: 29 25 09 N		ERNS
PLAQUEMINES COUNTY	S109560811		LAT: 29 20 56.6 N;LONG: 89 19 57.8 W		SPILLS
PLAQUEMINES COUNTY	2008860077	LAT: 29 25.538 N	LAT: 29 25.538 N		ERNS

PLAQUEMINES COUNTY, LA - ORPHAN SUMMARY

City	EDR ID	Site Name	Site Address	Zip	Database(s)
PLAQUEMINES COUNTY	S109960441	SWIFT ENERGY OPERATING	LAT: 29.22.42.6N LONG: 89.47.5.5W		SPILLS
PLAQUEMINES COUNTY	S109025030	MARSHLAND IN GARDEN ISLAND BAY	LAT: 29 04.596 N>LONG: 89 09.881 W		SPILLS
PLAQUEMINES COUNTY	2007325000	LAT: 28 58 59.0N	LAT: 28 58 59.0N		ERNS
PLAQUEMINES COUNTY	2007313981	LAT: 28 31 14.09N	LAT: 28 31 14.09N		ERNS
PLAQUEMINES COUNTY	2007326245	LAT: 29 32.3492N	LAT: 29 32.3492N		ERNS
PLAQUEMINES COUNTY	2007330797	LAT: 29 23 53.103 N	LAT: 29 23 53.103 N		ERNS
PLAQUEMINES COUNTY	2007308701	LAT: 28 53 32.4N	LAT: 28 53 32.4N		ERNS
PLAQUEMINES COUNTY	2007322922	LAT: 29 06 .69 N	LAT: 29 06 .69 N		ERNS
PLAQUEMINES COUNTY	2007322790	LAT: 29 38.56 N	LAT: 29 38.56 N		ERNS
PLAQUEMINES COUNTY	2007322565	LAT: 29 31 .86N	LAT: 29 31 .86N		ERNS
PLAQUEMINES COUNTY	2006817930	LAT: 29 18 27N	LAT: 29 18 27N		ERNS
PLAQUEMINES COUNTY	2006822387	LAT: 29 09.30N	LAT: 29 09.30N		ERNS
PLAQUEMINES COUNTY	2006790511	LAT: 29.109 N	LAT: 29.109 N		ERNS
PLAQUEMINES COUNTY	2007318964	LAT: 29 33.03N	LAT: 29 33.03N		ERNS
PLAQUEMINES COUNTY	2007319798	LAT: 29 7 .099N	LAT: 29 7 .099N		ERNS
PLAQUEMINES COUNTY	S108616334	LAKE WASHINGTON FIELD	LATITUDE 29.23.30.N LONGITUDE 89.47.45.W		SPILLS
PLAQUEMINES COUNTY	S108620569	PLAQUEMINES PARISH GOVERNMENT	LIFT STATION #66, HAPPY JACK CAMP SITE		SPILLS
PLAQUEMINES COUNTY	S110107093		LISTED AS LL / E IN TEMPO. SE MANILLA VILLAGE FIEL		SPILLS
PLAQUEMINES COUNTY	S108613567	POSTONS INDUSTRIAL MAINTENACE	LOCATION IS ACROSS THE STREET (SOUTH SIDE) FROM 50		SPILLS
PLAQUEMINES COUNTY	S109153446	LAT: 29 06' 01 N	LONG: 089 09' 01 W>STATE LEASE 214>GARDEN ISLAND B		SPILLS
PLAQUEMINES COUNTY	S108853655	LAT: 29 01.801N	LONG: 89 20.360 W>SP24 FIELD		SPILLS
PLAQUEMINES COUNTY	S109565366		LOWER MS. RIVER MILE 85, 9 MILE ANCHORAGE;		SPILLS
PLAQUEMINES COUNTY	S108619293	AMERADA HESS	MAIN PASS, BRETON SOUND BLOCK 32 FACILITY		SPILLS
PLAQUEMINES COUNTY	2009903872	MAIN PASS 300 B	MAIN PASS 300 B		ERNS
PLAQUEMINES COUNTY	S110104582		MAIN PASS 74 - PLATFORM B GULF OF MEXICO		SPILLS
PLAQUEMINES COUNTY	2009924193	MAIN PASS BLOCK 144	MAIN PASS BLOCK 144		ERNS
PLAQUEMINES COUNTY	2009902568	MAIN PASS 300B	MAIN PASS 300B		ERNS
PLAQUEMINES COUNTY	2008902568	MAIN PASS 300B	MAIN PASS 300B		ERNS
PLAQUEMINES COUNTY	2008903872	MAIN PASS 300 B	MAIN PASS 300 B		ERNS
PLAQUEMINES COUNTY	2008884457	MAIN PASS MISSISSIPPI RIVER	MAIN PASS MISSISSIPPI RIVER		ERNS
PLAQUEMINES COUNTY	2008867648	MAIN PASS BLOCK 299	MAIN PASS BLOCK 299		ERNS
PLAQUEMINES COUNTY	2008873423	MAIN PASS 299 AREA	MAIN PASS 299 AREA		ERNS
PLAQUEMINES COUNTY	S108854665	MARSH AREA OF BAYOU CHICOT	MARSH AREA OF BAYOU CHICOT		SPILLS
PLAQUEMINES COUNTY	S108618447	SEVERN TRENT SERVICES,	MARTIN LANE, LIFT STATION #15		SPILLS
PLAQUEMINES COUNTY	2009902999	MILE MARKER 81	MILE MARKER 81		ERNS
PLAQUEMINES COUNTY	2009895312	MILE MARKER 35	MILE MARKER 35		ERNS
PLAQUEMINES COUNTY	2008902999	MILE MARKER 81	MILE MARKER 81		ERNS
PLAQUEMINES COUNTY	2008895312	MILE MARKER 35	MILE MARKER 35		ERNS
PLAQUEMINES COUNTY	S110097090		MILE MARKER 62.5 OF THE MISSISSIPPI RIVER		SPILLS
PLAQUEMINES COUNTY	S108599100		5 MILES NORTHWEST OF VENICE IN DELTA		SPILLS
PLAQUEMINES COUNTY	2009906807	8 MILES OUTSIDE OF PLAQUEMINES PARISH	8 MILES OUTSIDE OF PLAQUEMINES PARISH		ERNS
PLAQUEMINES COUNTY	2008882912	2 MILES SW OF WEST POINTE A LA HACHE	2 MILES SW OF WEST POINTE A LA HACHE		ERNS
PLAQUEMINES COUNTY	2008906807	8 MILES OUTSIDE OF PLAQUEMINES PARISH	8 MILES OUTSIDE OF PLAQUEMINES PARISH		ERNS
PLAQUEMINES COUNTY	S108597748		4 MILES UPSSTREAM OF THE MOUTH OF THE RIVER		SPILLS
PLAQUEMINES COUNTY	S110111405		MISS. RIVER AT MM 88.2		SPILLS
PLAQUEMINES COUNTY	S110113927		MISSISSIPPI RIVER, MM 15		SPILLS
PLAQUEMINES COUNTY	S110109060		MISSISSIPPI RIVER MILE MARKER 44-45.		SPILLS

PLAQUEMINES COUNTY, LA - ORPHAN SUMMARY

City	EDR ID	Site Name	Site Address	Zip	Database(s)
PLAQUEMINES COUNTY	S109563834		MISSISSIPPI RIVER		SPILLS
PLAQUEMINES COUNTY	2008862480	MISSISSIPPI RIVER	MISSISSIPPI RIVER		ERNS
PLAQUEMINES COUNTY	2007329209	MISSISSIPPI RIVER	MISSISSIPPI RIVER		ERNS
PLAQUEMINES COUNTY	S108623474	BAPTISTE COLLETTE PASS	MISSISSIPPI RIVER		SPILLS
PLAQUEMINES COUNTY	2007303703	MISSISSIPPI RIVER	MISSISSIPPI RIVER		ERNS
PLAQUEMINES COUNTY	2009914373	N/A	N/A		ERNS
PLAQUEMINES COUNTY	2008914373	N/A	N/A		ERNS
PLAQUEMINES COUNTY	S110107571		190 NAOMI DRIVE, LOT 20 JESUIT'S BEND		SPILLS
PLAQUEMINES COUNTY	S110113705		NEAR BELLE CHASSE AIR STATION LAT. 29.819076 LONG.		SPILLS
PLAQUEMINES COUNTY	S110112849		NEAR SPOONBILL BAY		SPILLS
PLAQUEMINES COUNTY	S108616333	DENET TOWING SERVICE INC	NEAR EMPIRE TERMINAL ON THE BLACK LEVY CANAL		SPILLS
PLAQUEMINES COUNTY	S110105809		NEW ORLEANS BIG GAME FISHING DOCK COMMERCIAL FUEL		SPILLS
PLAQUEMINES COUNTY	2007309980	29-16.45.37 NORTH	29-16.45.37 NORTH		ERNS
PLAQUEMINES COUNTY	S109557984	OCTAVE PASS;	OCTAVE PASS;LAT: 29 15 .313 N;LONG: 089 06 .928 W		SPILLS
PLAQUEMINES COUNTY	S109960856	I/S OF GRAVOLET &	I/S OF GRAVOLET / GOOD NEWS		SPILLS
PLAQUEMINES COUNTY	2007311437	OFF SHORE LOUISIANA	OFF SHORE LOUISIANA		ERNS
PLAQUEMINES COUNTY	S108614616	COAL TRANSFER PLANT	OFF OF HWY 23		SPILLS
PLAQUEMINES COUNTY	2006812974	OFF SHORE LOUISIANA	OFF SHORE LOUISIANA		ERNS
PLAQUEMINES COUNTY	2009922541	OFFSHORE LOUISIANA	OFFSHORE LOUISIANA		ERNS
PLAQUEMINES COUNTY	S110095217	PALM ENERGY	OFFSHORE GULF OF MEXICO LAT: 29 41 51.0 N LONG: 89		SPILLS
PLAQUEMINES COUNTY	2008878534	OFFSHORE LOUISIANA	OFFSHORE LOUISIANA		ERNS
PLAQUEMINES COUNTY	2008876906	OFFSHORE LOUISIANA	OFFSHORE LOUISIANA		ERNS
PLAQUEMINES COUNTY	2008859916	OFFSHORE LOUISIANA	OFFSHORE LOUISIANA		ERNS
PLAQUEMINES COUNTY	S108629609	SOUTH PASS, BLOCK 24,	OFFSHORE		SPILLS
PLAQUEMINES COUNTY	2006815465	OFFSHORE LOUISIANA	OFFSHORE LOUISIANA		ERNS
PLAQUEMINES COUNTY	S109560940		OIL / GAS CANAL OFF ;SOUTH PASS 24 @;W-1 PLATFOR		SPILLS
PLAQUEMINES COUNTY	2006815255	OIL FIELD ACCESS CANAL	OIL FIELD ACCESS CANAL		ERNS
PLAQUEMINES COUNTY	S110105365		N PART OF BARATARIA BAY IN THE WILKINSON CANAL LAT		SPILLS
PLAQUEMINES COUNTY	2009914657	NORTH PASS	NORTH PASS		ERNS
PLAQUEMINES COUNTY	2008914657	NORTH PASS	NORTH PASS		ERNS
PLAQUEMINES COUNTY	2007311594	SOUTH PASS BLOCK 41A	SOUTH PASS BLOCK 41A		ERNS
PLAQUEMINES COUNTY	2008870960	SOUTH PASS BLOCK 11	SOUTH PASS BLOCK 11		ERNS
PLAQUEMINES COUNTY	S109153644	ENERGY PARTNERS	S PASS BLOCK 11		SPILLS
PLAQUEMINES COUNTY	S110100521		SOUTHWEST PASS ENT LT		SPILLS
PLAQUEMINES COUNTY	S110100633		SOUTHWEST PASS ENTRANCE RANGE FRONT LT LLNR 12640		SPILLS
PLAQUEMINES COUNTY	2008885446	PASS-A-LOUTREWME	PASS-A-LOUTREWME		ERNS
PLAQUEMINES COUNTY	S108625564	FOREST OIL	SOUTH PASS>>BLOCK 24		SPILLS
PLAQUEMINES COUNTY	2009913484	SOUTH PELTO 10	SOUTH PELTO 10		ERNS
PLAQUEMINES COUNTY	2008913484	SOUTH PELTO 10	SOUTH PELTO 10		ERNS
PLAQUEMINES COUNTY	S108618278	BRAITHWAITE PACKAGE PLANT	PERMIT # LA 560117		SPILLS
PLAQUEMINES COUNTY	S110100266		PIVACH WOODLAND HWY		SPILLS
PLAQUEMINES COUNTY	S109562477		PLAINS PIPELINE		SPILLS
PLAQUEMINES COUNTY	S109960523	PLAQUEMINE PARISH PUMP	PLAQUEMINE PARISH PUMP STATIONS		SPILLS
PLAQUEMINES COUNTY	S110112614		PLAQUEMINES PARISH		SPILLS
PLAQUEMINES COUNTY	S109566741	PLAQUEMINES PARISH GOVT.	PLAQUEMINES PARISH GOVT.;SHELL/LIMESTONE ROAD FROM		SPILLS
PLAQUEMINES COUNTY	S110099829		PLATFORM "A" - SOUTH PASS BLK 89 - GULF OF MEXICO.		SPILLS
PLAQUEMINES COUNTY	S110097154		PLATFORM B BLOCK ID 72		SPILLS

PLAQUEMINES COUNTY, LA - ORPHAN SUMMARY

City	EDR ID	Site Name	Site Address	Zip	Database(s)
PLAQUEMINES COUNTY	2008882823	POINT-A-LA-CHAE	POINT-A-LA-CHAE		ERNS
PLAQUEMINES COUNTY	S110098595		PORT EADS		SPILLS
PLAQUEMINES COUNTY	S109566530	PRO TREE SERVICES & DEMOLITION LLC	PRO TREE SERVICES / DEMOLITION LLC;WALKER ROAD C		SPILLS
PLAQUEMINES COUNTY	2006803101	W8 PRODUCTION FACILITY	W8 PRODUCTION FACILITY		ERNS
PLAQUEMINES COUNTY	2007310347	QUARANTINE BAY	QUARANTINE BAY		ERNS
PLAQUEMINES COUNTY	2008886571	QUARANTINE BAY	QUARANTINE BAY		ERNS
PLAQUEMINES COUNTY	S110099546	"DEVON ENERGY"	IN QUARANTINE BAY - WEST OF BURAS, LA LAT 29-25-09		SPILLS
PLAQUEMINES COUNTY	2006811592	QUARANTINE BAY	QUARANTINE BAY		ERNS
PLAQUEMINES COUNTY	2006800503	QUARANTINE BAY	QUARANTINE BAY		ERNS
PLAQUEMINES COUNTY	2008884979	QUARENTINE BAY	QUARENTINE BAY		ERNS
PLAQUEMINES COUNTY	S110112201		RIG 57 B, NW		SPILLS
PLAQUEMINES COUNTY	S109325083	INTERNATIONAL MARINE TERMINALS	MS RIVER MM55		SPILLS
PLAQUEMINES COUNTY	S110098526		RIVER RD HWY 15 1 MI N OF ELECTRO		SPILLS
PLAQUEMINES COUNTY	S108629408	HERMITAGE CANAL/LAKE HERMITAGE	ROAD OFF OF HWY 23 SOUTH OF BELLE CHASSE		SPILLS
PLAQUEMINES COUNTY	S108855477	TEXAS PETROLEUM INVESTMENT COMPANY	ROMERE PASS		SPILLS
PLAQUEMINES COUNTY	2008891685	317 ROSE MARIE DRIVE	317 ROSE MARIE DRIVE		ERNS
PLAQUEMINES COUNTY	2009919572	SEE LAT/LONG	SEE LAT/LONG		ERNS
PLAQUEMINES COUNTY	2009926290	SEE LAT AND LONG	SEE LAT AND LONG		ERNS
PLAQUEMINES COUNTY	2009924546	SEE LAT AND LONG	SEE LAT AND LONG		ERNS
PLAQUEMINES COUNTY	2009922800	SEE LAT AND LONG	SEE LAT AND LONG		ERNS
PLAQUEMINES COUNTY	2009924147	SEE LAT AND LONG	SEE LAT AND LONG		ERNS
PLAQUEMINES COUNTY	2009902517	SEE LAT & LONG	SEE LAT & LONG		ERNS
PLAQUEMINES COUNTY	2009926964	SEE LAT/LONG	SEE LAT/LONG		ERNS
PLAQUEMINES COUNTY	2008902517	SEE LAT & LONG	SEE LAT & LONG		ERNS
PLAQUEMINES COUNTY	2007312413	SEE LAT AND LONG	SEE LAT AND LONG		ERNS
PLAQUEMINES COUNTY	2008890487	SEE LAT / LON	SEE LAT / LON		ERNS
PLAQUEMINES COUNTY	2008890459	SEE LAT / LON	SEE LAT / LON		ERNS
PLAQUEMINES COUNTY	2008887134	SEE LAT/LON	SEE LAT/LON		ERNS
PLAQUEMINES COUNTY	2008887104	SEE LAT/LON	SEE LAT/LON		ERNS
PLAQUEMINES COUNTY	2008882549	SEE LAT/LON	SEE LAT/LON		ERNS
PLAQUEMINES COUNTY	S109562071		SHELL PIPELINE		SPILLS
PLAQUEMINES COUNTY	S109152873	COX BAY, MM 35	E SIDE OF MS RIVER		SPILLS
PLAQUEMINES COUNTY	S109961732	SOUTHERN NATURAL GAS	SOUTHERN NATURAL GAS GATE 7 OLGA PLATFORM		SPILLS
PLAQUEMINES COUNTY	2009911116	STATE LEASE QQ195	STATE LEASE QQ195		ERNS
PLAQUEMINES COUNTY	2009910216	STATE LEASE QQ195	STATE LEASE QQ195		ERNS
PLAQUEMINES COUNTY	2008911116	STATE LEASE QQ195	STATE LEASE QQ195		ERNS
PLAQUEMINES COUNTY	2008910216	STATE LEASE QQ195	STATE LEASE QQ195		ERNS
PLAQUEMINES COUNTY	2008872258	STATE WATERS	STATE WATERS		ERNS
PLAQUEMINES COUNTY	2008868823	STATE WATERS LOUISIANA	STATE WATERS LOUISIANA		ERNS
PLAQUEMINES COUNTY	2008876507	STATE LEASE 915QQ	STATE LEASE 915QQ		ERNS
PLAQUEMINES COUNTY	2008861773	STATE WATERS	STATE WATERS		ERNS
PLAQUEMINES COUNTY	2008859914	STATE WATERS LOUISIANA	STATE WATERS LOUISIANA		ERNS
PLAQUEMINES COUNTY	2006804775	STATE LEASE #: 2127	STATE LEASE #: 2127		ERNS
PLAQUEMINES COUNTY	S109961879	SWIFT ENERGY OPERATING	SWIFT ENERGY OPERATING LAT: 29.18.40.5 N LONG: 89.		SPILLS
PLAQUEMINES COUNTY	S109961800	SWIFT ENERGY OPERATING LLC	SWIFT ENERGY OPERATING LLC LAT: 20 DEG 21N LONG: 8		SPILLS
PLAQUEMINES COUNTY	2009907938	TANK BATTERY 2	TANK BATTERY 2		ERNS
PLAQUEMINES COUNTY	2009909273	TANK BATTERY 1	TANK BATTERY 1		ERNS

PLAQUEMINES COUNTY, LA - ORPHAN SUMMARY

City	EDR ID	Site Name	Site Address	Zip	Database(s)
PLAQUEMINES COUNTY	2008909273	TANK BATTERY 1	TANK BATTERY 1		ERNS
PLAQUEMINES COUNTY	2008890828	TANK BATTERY 49	TANK BATTERY 49		ERNS
PLAQUEMINES COUNTY	2008907938	TANK BATTERY 2	TANK BATTERY 2		ERNS
PLAQUEMINES COUNTY	S109025684	COX OPERATING LLC	TANK BATTERY>LAT: 29 25 09N LONG: 89 30 49W		SPILLS
PLAQUEMINES COUNTY	S108618449	PLAQUEMINES PARISH GOVERNMENT/SEVERN TRE SERVICE	WEST TESSIE LANE, LIFT STATION #19		SPILLS
PLAQUEMINES COUNTY	S108620080	PLAQUEMINES PARISH GOVERNMENT	WEST TESSIE LANE		SPILLS
PLAQUEMINES COUNTY	S110111751		AT THE MARINE		SPILLS
PLAQUEMINES COUNTY	2009922397	THE JUMP	THE JUMP		ERNS
PLAQUEMINES COUNTY	S110098294		ON THE BEACH PLATFORM IN THE SOUTH PASS BLOCK 06		SPILLS
PLAQUEMINES COUNTY	S110106038		THROUGHOUT PLAQUEMINES PARISH		SPILLS
PLAQUEMINES COUNTY	S110099187	UNKNOWN	UNKNOWN		SPILLS
PLAQUEMINES COUNTY	2009913031	WELL NUMBER 6-3	WELL NUMBER 6-3		ERNS
PLAQUEMINES COUNTY	2008913031	WELL NUMBER 6-3	WELL NUMBER 6-3		ERNS
PLAQUEMINES COUNTY	S110096241	DELTA DUCK	WELL # U1-48		SPILLS
PORT EADS	S108332216	STATE LEASE 9646 WELL #1 - SOUTHEAST PASS FIELD	10 MI E OF	70091	NPDES
PORT EADS	96501513		MISSISSIPPI RIVER	70091	ERNS
PORT EADS	S108333931	STATE LEASE 214 WELL #904 - PASS-A-LOUTRE WILDLIFE	42 MI N OF	70091	NPDES
PORT EADS	99652065		SOUTH PASS	70091	ERNS
PORT SULPHUR	1010162536	LAKE WASHINGTON COCKRELL	A & B BATTERY	70083	FINDS
PORT SULPHUR	S109153174	I/S HWY 23 & CAROLINE AVE	&	70083	SPILLS
PORT SULPHUR	S108333470	BARRIERE CONSTRUCTION CO LLC - PORT SULPHUR SET BA	&	70083	NPDES
PORT SULPHUR	93351264		&	70083	ERNS
PORT SULPHUR	98449238		&	70083	ERNS
PORT SULPHUR	96519325		&	70083	ERNS
PORT SULPHUR	1009630219	LOUISIANA GAS SERVICE CO	RT 1	70083	DOT OPS
PORT SULPHUR	91223517		RT 1	70083	ERNS
PORT SULPHUR	1008388309		N 1	70083	FINDS
PORT SULPHUR	S110113452		32172 HWY 11	70083	SPILLS
PORT SULPHUR	S109153854		29211 HWY 11	70083	SPILLS
PORT SULPHUR	S108590376		115TH C & H PARK LN	70083	SPILLS
PORT SULPHUR	1005493990		PF 14M WSW TO FACILITY	70083	FINDS
PORT SULPHUR	92260754		N 1ST BATTERY LAKE WASHINGTON OI & GAS	70083	ERNS
PORT SULPHUR	U003923203	TIDY CAR	29306 HIGHWAY 23	70083	UST
PORT SULPHUR	U001893784	TONY'S GULF	HWY 23	70083	UST
PORT SULPHUR	S108595237	TENNESSEE GAS PIPELINE CO	26166 HWY 23 S	70083	SPILLS
PORT SULPHUR	S106508631	FREEPORT MCMORAN ENERGY LLC - PORT SULPHU FACILIT	28310 HWY 23	70083	SWF/LF, NPDES
PORT SULPHUR	S106508626	INTERNATIONAL MARINE TERMINALS - MYRTLE GROVE TERM	18559 HWY 23	70083	SPILLS
PORT SULPHUR	S107712824	HOMEPLACE PIT- DISPOSAL OF C&D	HWY 23 OFPOWELL LN W	70083	SWF/LF
PORT SULPHUR	S110108553		27910 HWY 23	70083	SPILLS
PORT SULPHUR	2009914348	18559 HWY 23	18559 HWY 23	70083	ERNS
PORT SULPHUR	2008914348	18559 HWY 23	18559 HWY 23	70083	ERNS

PLAQUEMINES COUNTY, LA - ORPHAN SUMMARY

City	EDR ID	Site Name	Site Address	Zip	Database(s)
PORT SULPHUR	2005624706	HWY 23	HWY 23	70083	ERNS
PORT SULPHUR	S109562335		HWY 23	70083	SPILLS
PORT SULPHUR	S109566535	PLAQUEMINES PARISH AMBULANCE SERVICE	HWY 23 PLAQUEMINESPARISHAMBULANCES	70083	SPILLS
PORT SULPHUR	S109565946		26166 HIGHWAY 23	70083	SPILLS
PORT SULPHUR	2008863321	26166 STATE HIGHWAY 23	26166 HIGHWAY 23	70083	ERNS
PORT SULPHUR	S109962520	THE NEW LEARNING CENTER	26892 HIGHWAY 23	70083	ASBESTOS
PORT SULPHUR	S109026121	GUILBEAU'S SERVICE STN.	28564 HIGHWAY 23	70083	SPILLS
PORT SULPHUR	2007316061	26166 STATE HWY 23	26166 HIGHWAY 23	70083	ERNS
PORT SULPHUR	1011859982	TESVICH PROPERTY	HWY 23	70083	US BROWNFIELDS
PORT SULPHUR	S109153091	LA CAFFE CASA	26145 HWY 23	70083	SPILLS
PORT SULPHUR	S109095011	INTERNATIONAL MARINE TERMINALS - MYRTLE GROVE TERM	18559 HWY 23	70083	SWF/LF, NPDES
PORT SULPHUR	S108595120		25760 HIGHWAY 23	70083	SPILLS
PORT SULPHUR	S108595737	TIDY CAR - BILL HARDIN	29306 HIGHWAY 23	70083	SPILLS
PORT SULPHUR	S108595736	TIDY CAR CARE	29306 HIGHWAY 23	70083	SPILLS
PORT SULPHUR	S108594275	2MI S OF	21641 HWY 23	70083	SPILLS
PORT SULPHUR	S108627333	FREEPORT-MCMORAN PLANT	HWY 23	70083	SPILLS
PORT SULPHUR	S109025921	INTERNATIONAL MARINE TERMINAL	18559 HWY 23	70083	SPILLS
PORT SULPHUR	S108854247		2616 HWY 23	70083	SPILLS
PORT SULPHUR	S108333421	FEMA HURRICANE RESPONSE - HARRIGAN PROPERTY GROUP	26561 HWY 23	70083	NPDES
PORT SULPHUR	S108517452	AEP ELMWOOD LLC - IMT FACILITY	18559 HWY 23	70083	NPDES
PORT SULPHUR	2006820186	26166 HWY 23	26166 HIGHWAY 23	70083	ERNS
PORT SULPHUR	96484119		HWY 23	70083	ERNS
PORT SULPHUR	94370921		HWY 23	70083	ERNS
PORT SULPHUR	1000209663		28310 HWY 23	70083	RCRA-SQG
PORT SULPHUR	1006173372		18559 HWY 23	70083	FINDS
PORT SULPHUR	1000979612		18559 HWY 23	70083	RCRA-CESQG, FINDS
PORT SULPHUR	1004710882		27104 HWY 23	70083	RCRA-CESQG, FINDS
PORT SULPHUR	S105200960	COX BAY COMPRESSOR CO	HWY 23	70083	SHWS
PORT SULPHUR	S108593184	IMTT, SCOTT BECNEL	18559 HWY 23	70083	SPILLS
PORT SULPHUR	1004707299		29804 HWY 23	70083	RCRA-CESQG, FINDS
PORT SULPHUR	1008216115		28310 HWY 23	70083	FINDS
PORT SULPHUR	1005617126		HWY 23 TOMARTING LANE	70083	FINDS
PORT SULPHUR	1004709003		29306 HWY 23	70083	RCRA-CESQG, FINDS
PORT SULPHUR	1004707260		26865 HWY 23	70083	RCRA-CESQG, FINDS
PORT SULPHUR	2000525364		18559 HWY 23	70083	ERNS
PORT SULPHUR	1012090938	TESVICH PROPERTY	HWY 23	70083	FINDS
PORT SULPHUR	S108626020	TENNESSEE GAS PIPELINE	527 AT 26	70083	SPILLS
PORT SULPHUR	S108626228	SHELL NAIRN	MM 35	70083	SPILLS
PORT SULPHUR	S110105639		ACROSS FROM FREEPORT SULPHUR M	70083	SPILLS
PORT SULPHUR	S108620271	PLAQUEMINES PARISH GOVERNMENT	18 AND 19	70083	SPILLS
PORT SULPHUR	98443836		A B BATTERY FACILITY LAKE WASH	70083	ERNS
PORT SULPHUR	S108616760	SEVERN TRENT SERVICES	BALLAY LN	70083	SPILLS
PORT SULPHUR	S109563135		E BANK OF THE MISSISSIPPI MM35	70083	SPILLS
PORT SULPHUR	S109564119		E BANK OF MISS RIVER	70083	SPILLS
PORT SULPHUR	2003643990		BARATARIA BAY	70083	ERNS

PLAQUEMINES COUNTY, LA - ORPHAN SUMMARY

City	EDR ID	Site Name	Site Address	Zip	Database(s)
PORT SULPHUR	1010164169	COX BAY SOUTH	BARGE FACILITY	70083	FINDS
PORT SULPHUR	98418169		BARPARY BAY	70083	ERNS
PORT SULPHUR	92262879		BASTIAN A FIELD	70083	ERNS
PORT SULPHUR	92272176		CM BATTERY 3 N	70083	ERNS
PORT SULPHUR	93337459		BATTERY	70083	ERNS
PORT SULPHUR	92267656		1 BATTERY	70083	ERNS
PORT SULPHUR	98465974		AB BATTERY LAKE WASHINGTON FIE	70083	ERNS
PORT SULPHUR	98462064		AB BATTERY LAKE WASHINGTON FIE	70083	ERNS
PORT SULPHUR	96498220		AB BATTERY LAKE WASHINGTON FIE	70083	ERNS
PORT SULPHUR	2000547173		BATTERY AB	70083	ERNS
PORT SULPHUR	98430578		AB BATTERY FACILITY LAKE WASHI	70083	ERNS
PORT SULPHUR	1010162620	SAMSON CONTOUR ENERGY E&P	BAY JIMMY PRODUCTION FACILITY	70083	FINDS
PORT SULPHUR	S108593558	SEVERN TRENT SERVICES	20 BELOW PARKER LANE ON DIAMOND RD	70083	SPILLS
PORT SULPHUR	S110114744		174 W BELVIEW	70083	SPILLS
PORT SULPHUR	94383029		BLACK BAY	70083	ERNS
PORT SULPHUR	98451236		BLDCM CMN	70083	ERNS
PORT SULPHUR	2006801770	BRETON SOUND	BRETON SOUND	70083	ERNS
PORT SULPHUR	98435298		BUT LUBE OIL WAS SPILL THWY	70083	ERNS
PORT SULPHUR	1008389355		CALVIN A ENCALADE WELL	70083	FINDS
PORT SULPHUR	1000405424		CAROLINE DR	70083	RCRA-NonGen, FINDS, UST
PORT SULPHUR	98465007		CENTRAL FACILITY IN LAKE WASHI	70083	ERNS
PORT SULPHUR	94387901		CENTRAL FACILITY LAKE WASHINGT	70083	ERNS
PORT SULPHUR	99622907		CENTRAL FACILITY IN LAKE WASHI	70083	ERNS
PORT SULPHUR	98468508		CENTRAL FACILTIY	70083	ERNS
PORT SULPHUR	98430264		N CENTRAL FACILITY LAKE WASHINGT STHY	70083	ERNS
PORT SULPHUR	1010162366	SE MANILA VILLAGE	CENTRAL FACILITY	70083	FINDS
PORT SULPHUR	S108338684	STATE LEASE 15959 # 1 WELL	CHANDELEUR SOUND AREA BLOCK 73	70083	NPDES
PORT SULPHUR	S109152777		CHRIS LANE OFF HWY	70083	SPILLS
PORT SULPHUR	92287990		COMMINGLE BATTERY 2 N	70083	ERNS
PORT SULPHUR	S108626019	TENNESSEE GAS PIPELINE	COMPRESSOR STATION 527 AT 2616 HWY S	70083	SPILLS
PORT SULPHUR	1010164170	POINTE A LA HACHE	COMPRESSOR STA	70083	FINDS
PORT SULPHUR	S109026026	BASS ENTERPRISES PRODUCTION	COX BAY PORT SULPHUR>LAT	70083	SPILLS
PORT SULPHUR	1010164168	BEPCO, LP	COX BAY COMPRESSOR STA	70083	FINDS
PORT SULPHUR	S109154582	COX BAY FIELD AT MM 35 ON EASTSIDE OF MS RIVER	COX BAY FIELD EASTSIDE OF	70083	SPILLS
PORT SULPHUR	96516233		CUCKRELL TANK BATTERY LAKE WAS	70083	ERNS
PORT SULPHUR	S109563971	PLAQUEMINES PARISH GOVT	180 L DR	70083	SPILLS
PORT SULPHUR	S108332051	GYPSUM INTERMEDIATE BRETON SOUND BLOCK #4 WILDCAT	195 MI E OF	70083	NPDES
PORT SULPHUR	S108332886	STATE LEASE 18473 WELL #1 - MAIN PASS AREA REVISED	178 MI E OF	70083	NPDES
PORT SULPHUR	1004513414		02 MI E OF	70083	FINDS
PORT SULPHUR	1006256357		EBANK MISSR	70083	FINDS
PORT SULPHUR	96500471		ECOCKEROLL WELL LAKE WASHINGTO	70083	ERNS
PORT SULPHUR	S108618170	SEVERN TRENT SERVICES	END OF WEST TESSIE LN	70083	SPILLS
PORT SULPHUR	1010164450	HUNT PETROLEUM CORP	N END FACILITY	70083	FINDS
PORT SULPHUR	S110109613		END OF MARTIN LN	70083	SPILLS

PLAQUEMINES COUNTY, LA - ORPHAN SUMMARY

City	EDR ID	Site Name	Site Address	Zip	Database(s)
PORT SULPHUR	S108852641	END OF JEFFERSON LAKE CANAL WHERE IT RUNS INTO WIL	END OF JEFFERSON LAKE CANAL WH	70083	SPILLS
PORT SULPHUR	S108855695	SWIFT ENERGY OPERATING LLC	N END PRODUCTION FACILITY LAKE W	70083	SPILLS
PORT SULPHUR	98437155		S END OF	70083	ERNS
PORT SULPHUR	2002625167		END OF MINLAND DR OFF OF HWY	70083	ERNS
PORT SULPHUR	S108334179	OLGA COMPRESSOR STATION	18 MI ESE OF	70083	NPDES
PORT SULPHUR	S108335656	SOUTHEAST SATURDAY ISLAND PRODUCTION FACILITY	18 MI ESE OF	70083	NPDES
PORT SULPHUR	S108995140	STATE LEASE 212 CF3 FACILITY	18 MI ESE OF	70083	NPDES
PORT SULPHUR	1006674579		12 MI ESE OF	70083	FINDS, NPDES
PORT SULPHUR	1006674257		18 MI ESE OF	70083	FINDS
PORT SULPHUR	1008215705		18 MI ESE OF	70083	FINDS
PORT SULPHUR	2001568614		138 EXXON RD	70083	ERNS
PORT SULPHUR	1008380024		138 EXXON RD	70083	FINDS, SPILLS, NPDES
PORT SULPHUR	1005555540		EXXON RD	70083	FINDS
PORT SULPHUR	1010163892	LAKE WASHINGTON CONTROL	FACILITY	70083	FINDS
PORT SULPHUR	2009910137	6700 FACILITY	6700 FACILITY	70083	ERNS
PORT SULPHUR	2008910137	6700 FACILITY	6700 FACILITY	70083	ERNS
PORT SULPHUR	2008886277	6700 FACILITY	6700 FACILITY	70083	ERNS
PORT SULPHUR	97408054		FACILITY ID TANK BATTERY LAKE	70083	ERNS
PORT SULPHUR	96498319		FACILITY NAME AB BATTERY	70083	ERNS
PORT SULPHUR	1010164374	MANILA VILLAGE PRODUCTION	FACILITY	70083	FINDS
PORT SULPHUR	92250448		FEEM NO1	70083	ERNS
PORT SULPHUR	1004512204		5200 FORT WSW OF	70083	FINDS, NPDES
PORT SULPHUR	S108624237	LAKE WASHINGTON FIELD	FREEPORT SULFUR CANAL	70083	SPILLS
PORT SULPHUR	99622903		FREEPORT FACILITY CANAL ON BAC	70083	ERNS
PORT SULPHUR	S105201022	FREEPORT PIPELINE CO - PORT SULPHUR OPERATION	FREEPORT PIPELINE PORT SULPHUR CORD	70083	SHWS
PORT SULPHUR	96503105		FREEPORT CANAL	70083	ERNS
PORT SULPHUR	1004713292		FREEPORT SULPHUR CORD	70083	RCRA-CESQG, FINDS
PORT SULPHUR	S108621570	TENNESSEE GAS	TN GAS COMPRESSOR STATION ON	70083	SPILLS
PORT SULPHUR	S109566745	GRAND BAYOU ABOVE HAPPY JACK;	GRAND BAYOU ABOVE HAPPY JACK P	70083	SPILLS
PORT SULPHUR	92295937		GRAND BAYOU	70083	ERNS
PORT SULPHUR	S110099172		HEADER PLATFORM IN LAKE WASHIN	70083	SPILLS
PORT SULPHUR	984186160		HEAVY RAINS CAUSED OVERFLOW	70083	ERNS
PORT SULPHUR	S109563564		HILCORP ENERGY COMPANY	70083	SPILLS
PORT SULPHUR	2000672456		HINGTON	70083	ERNS
PORT SULPHUR	2000672712		HINGTON	70083	ERNS
PORT SULPHUR	94374773		HOME PL	70083	ERNS
PORT SULPHUR	96472720		HOME PL	70083	ERNS
PORT SULPHUR	U003924176	SOUTHERN NATURAL GAS - PORT SULPHUR SUB DISTRICT	LA HWY	70083	UST
PORT SULPHUR	1004434478		LA HWY	70083	FINDS
PORT SULPHUR	S109153089	LA CAFFE CASA	26145 LA HWY	70083	SPILLS
PORT SULPHUR	S108595238		26166 LA HWY	70083	SPILLS
PORT SULPHUR	1006256341		26166 LA HWY	70083	FINDS
PORT SULPHUR	1010226583	AEP ELMWOOD -	IMT FACILITY	70083	FINDS

PLAQUEMINES COUNTY, LA - ORPHAN SUMMARY

City	EDR ID	Site Name	Site Address	Zip	Database(s)
PORT SULPHUR	2002590881		INLAND WATERS	70083	ERNS
PORT SULPHUR	2001558968		INLAND WATERS	70083	ERNS
PORT SULPHUR	98452974		INLAND WATERS LAKE WASHINGTON	70083	ERNS
PORT SULPHUR	S109560265		JEFFERSON LAKE CANAL LEFT ON G	70083	SPILLS
PORT SULPHUR	92270115		JUST OFFSHORE	70083	ERNS
PORT SULPHUR	S110108268	LAKE HERMITAGE AREA	200 W KASS LN	70083	SPILLS
PORT SULPHUR	S108621243	SWIFT ENERGY	212 LAKE WASHINGTON	70083	SPILLS
PORT SULPHUR	S108620539	HILLCORP ENERGY CORP.	LAKE WASHINGTON FIELD	70083	SPILLS
PORT SULPHUR	2005631383	LAKE WASHINGTON FIELD	LAKE WASHINGTON FIELD	70083	ERNS
PORT SULPHUR	2009910936	LAKE WASHINGTON	LAKE WASHINGTON	70083	ERNS
PORT SULPHUR	2008910936	LAKE WASHINGTON	LAKE WASHINGTON	70083	ERNS
PORT SULPHUR	2008867426	LAKE WASHINGTON	LAKE WASHINGTON	70083	ERNS
PORT SULPHUR	S108619383	EXXONMOBIL PIPELINE	LAKE WASHINGTON AREA	70083	SPILLS
PORT SULPHUR	2008878832	LAKE WASHINGTON	LAKE WASHINGTON	70083	ERNS
PORT SULPHUR	S109152843	SWIFT ENERGY 6700 FACILITY	LAKE WASHINGTON LAT 29	70083	SPILLS
PORT SULPHUR	2008860372	LAKE WASHINGTON FIELD	LAKE WASHINGTON FIELD	70083	ERNS
PORT SULPHUR	S109961102	LAKE WASHINGTON	LAKE WASHINGTON OLD BATTERY 2	70083	SPILLS
PORT SULPHUR	S109025769	SWIFT ENERGY OPERATING	LAKE WASHINGTON & N>END PRODUCTION FACILITY	70083	SPILLS
PORT SULPHUR	2007328037	LAKE WASHINGTON	LAKE WASHINGTON	70083	ERNS
PORT SULPHUR	S109154471	LAKE WASHINGTON, HWY. 23 FROM FREEDOM DOC	LAKE WASHINGTON FROM FREEDOM D	70083	SPILLS
PORT SULPHUR	S108620865	SWIFT ENERGY	LAKE WASHINGTON FIELD	70083	SPILLS
PORT SULPHUR	1004512903	LAKE WASHINGTON FIELD - CM #2 SL 212	LAKE WASHINGTON FIELD	70083	FINDS
PORT SULPHUR	2006792050	LAKE WASHINGTON	LAKE WASHINGTON	70083	ERNS
PORT SULPHUR	2006796824	LAKE WASHINGTON	LAKE WASHINGTON	70083	ERNS
PORT SULPHUR	2007320594	LAKE WASHINGTON	LAKE WASHINGTON	70083	ERNS
PORT SULPHUR	93311937		LAKE WASHINGTON FIELD TANK BAT	70083	ERNS
PORT SULPHUR	96487438		LAKE WASHINGTON FIELD NEAR BAT	70083	ERNS
PORT SULPHUR	96479592		LAKE WASHINGTON	70083	ERNS
PORT SULPHUR	96488222		LAKE WASHINGTON FIELD NEAR CEN	70083	ERNS
PORT SULPHUR	94388961		LAKE WASHINGTON OIL FIELD	70083	ERNS
PORT SULPHUR	93305676		LAKE WASHINGTON FIELD	70083	ERNS
PORT SULPHUR	96491570		LAKE WASHINGTON CENTRAL PLATFO	70083	ERNS
PORT SULPHUR	96491492		LAKE WASHINGTON CENTRAL FACILI	70083	ERNS
PORT SULPHUR	96489488		LAKE WASHINGTON FEILD	70083	ERNS
PORT SULPHUR	94407607		LAKE GRAND ECAILLE	70083	ERNS
PORT SULPHUR	93327654		LAKE WASHINGTON	70083	ERNS
PORT SULPHUR	93353126		LAKE WASHINGTON FIELD COMMINGL	70083	ERNS
PORT SULPHUR	91239806		LAKE WASHINGTON FIELD WELL SIT	70083	ERNS
PORT SULPHUR	96489624		LAKE WASHINGTON HOME PL	70083	ERNS
PORT SULPHUR	94407845		LAKE WASHINGTON FIELD	70083	ERNS
PORT SULPHUR	94390869		LAKE WASHINGTON 1 N	70083	ERNS
PORT SULPHUR	93348072		LAKE WASHINGTON FIELD	70083	ERNS
PORT SULPHUR	91234097		LAKE WASHINGTON OIL & GAS FIELD WELL NO123	70083	ERNS
PORT SULPHUR	93326734		LAKE WASHINGTON FIELD A BATTER	70083	ERNS
PORT SULPHUR	90173193		LAKE WASHINGTON FIELD	70083	ERNS
PORT SULPHUR	96515205		LAKE WASHINGTON FIELD CENTRAL	70083	ERNS
PORT SULPHUR	93327058		LAKE GRANDE ESCAILLE	70083	ERNS

PLAQUEMINES COUNTY, LA - ORPHAN SUMMARY

City	EDR ID	Site Name	Site Address	Zip	Database(s)
PORT SULPHUR	92276839		LAKE WASHINGTON	70083	ERNS
PORT SULPHUR	92266941		LAKE GRAND ECAILLE	70083	ERNS
PORT SULPHUR	91221882		LAKE WASHINGTON	70083	ERNS
PORT SULPHUR	91226127		LAKE GRAND ECAILLE LAKE WASHIN	70083	ERNS
PORT SULPHUR	93311764		LAKE WASHINGTON FIELD WELL NOA	70083	ERNS
PORT SULPHUR	92285516		LAKE WASHINGTON	70083	ERNS
PORT SULPHUR	92285466		LAKE GRAND ECAILLE	70083	ERNS
PORT SULPHUR	93305064		LAKE WASHINGTON FIELD	70083	ERNS
PORT SULPHUR	93300160		LAKE WASHINGTON FIELD WELL A13	70083	ERNS
PORT SULPHUR	92295886		LAKE WASHINGTON	70083	ERNS
PORT SULPHUR	92255266		LAKE WASHINGTON FIELD AB TANK	70083	ERNS
PORT SULPHUR	91223413		LAKE GRAND ECAILLE	70083	ERNS
PORT SULPHUR	91235069		LAKE WASHINGTON FIELD	70083	ERNS
PORT SULPHUR	91233620		LAKE WASHINGTON FIELD	70083	ERNS
PORT SULPHUR	877473		SW LAKE WASHINGTON 10	70083	ERNS
PORT SULPHUR	2000537575		LAKE WASHINGTON	70083	ERNS
PORT SULPHUR	8860822		E LAKE WASHINGTON SECTION 24	70083	ERNS
PORT SULPHUR	89109143		LAKE WASHINGTON FIELD LAKE GRA	70083	ERNS
PORT SULPHUR	98436726		LAKE WASHINGTON EQUINOX FIELD	70083	ERNS
PORT SULPHUR	99635330		LAKE WASHINGTON FIELD HOMEPLAC	70083	ERNS
PORT SULPHUR	97411541		LAKE WASHINGTON FIELD WELL 52	70083	ERNS
PORT SULPHUR	96514245		LAKE WASHINGTON FIELD CENTRAL	70083	ERNS
PORT SULPHUR	98459720		LAKE GRANDE ECAILLE	70083	ERNS
PORT SULPHUR	96493285		LAKE WASHINGTON FIELD A & B BATTERY	70083	ERNS
PORT SULPHUR	96494273		LAKE WASHINGTON PORT SULPHUR D	70083	ERNS
PORT SULPHUR	96514324		LAKE WASHINGTON FIELD CENTRAL	70083	ERNS
PORT SULPHUR	98459826		SE LAKE WASHINGTON PRODUCTION FAC	70083	ERNS
PORT SULPHUR	96503110		LAKE GRANDE ECAILLE	70083	ERNS
PORT SULPHUR	96503963		LAKE GRAND ECAILLE	70083	ERNS
PORT SULPHUR	96501737		LAKE WASHINGTON FIELD PORT SUL	70083	ERNS
PORT SULPHUR	96519412		LAKE GRANDE ECAILLE	70083	ERNS
PORT SULPHUR	2000536268		LAKE WASHINGTON	70083	ERNS
PORT SULPHUR	2000536570		LAKE WASHINGTON	70083	ERNS
PORT SULPHUR	96511312		LAKE WASHINGTON	70083	ERNS
PORT SULPHUR	1006322197		SE LAKE GRND ECAILLE	70083	FINDS
PORT SULPHUR	2004714691		LAKE WASHINGTON	70083	ERNS
PORT SULPHUR	2000528504		LAKE WASHINGTON	70083	ERNS
PORT SULPHUR	2000522285		LAKE WASHINGTON	70083	ERNS
PORT SULPHUR	99651298		LAKE WASHINGTON CENTRAL FACILI	70083	ERNS
PORT SULPHUR	1008216203		LAKE WASHINGTON A & B BA	70083	FINDS
PORT SULPHUR	98468271		LAKE WASHINGTON FIELD NORTH EN	70083	ERNS
PORT SULPHUR	98453130		LAKE WASHINGTON FIELD 2 N	70083	ERNS
PORT SULPHUR	98459373		LAKE WASHINGTON FIELD TANK BAT	70083	ERNS
PORT SULPHUR	98443139		LAKE WASHINGTON FIELD	70083	ERNS
PORT SULPHUR	99620307		LAKE WASHINGTON OIL AND GAS FI & E LOSCO NUMBER 38	70083	ERNS
PORT SULPHUR	S108621885	200 YDS. W OF FERRAND PLATFORM	LAT 292050N LONG 893962W	70083	SPILLS
PORT SULPHUR	2009908742	LAT 29-22-42.6 N	N LAT 29	70083	ERNS

PLAQUEMINES COUNTY, LA - ORPHAN SUMMARY

City	EDR ID	Site Name	Site Address	Zip	Database(s)
PORT SULPHUR	2008908742	LAT 29-22-42.6 N	N LAT 29	70083	ERNS
PORT SULPHUR	S110098961	LAKE WASHINGTON	LAT 29	70083	SPILLS
PORT SULPHUR	S108622403	PIPLINE OVER MARSH	LAT 29	70083	SPILLS
PORT SULPHUR	92293219		LEASE NO32258	70083	ERNS
PORT SULPHUR	1011523388	PLAQUEMINES PARISH GOVERNMENT	180 LEE DR	70083	ICIS
PORT SULPHUR	S109959870	PLAQUEMINES PARISH GOVT	LEE ST	70083	SPILLS
PORT SULPHUR	S108618536	SEVERN TRENT SERVICES	LEE DR	70083	SPILLS
PORT SULPHUR	S109154416	LIFT STATION #19, WEST TESSIE LANE	LIFT STATION # 19 WEST TESSIE LN	70083	SPILLS
PORT SULPHUR	S108622494	PLAQUEMINES PARISH GOVERNMENT	LIFT STATION # 21 SECOND ST	70083	SPILLS
PORT SULPHUR	S109560128	WEST KASS LANE	W LN KASS EAST SIDE OF BAYOU HERMIT S	70083	SPILLS
PORT SULPHUR	90174553		MANMADE CANAL CONNECTING GRAND	70083	ERNS
PORT SULPHUR	2008865852	MARSH AREA	MARSH AREA	70083	ERNS
PORT SULPHUR	2000536242		MCCLOUD STA	70083	ERNS
PORT SULPHUR	S108630247	IN MARSH E SIDE OF MISSISSIPPI RIVER	MILE MARKER 35>NEAR BOHEMIA RE	70083	SPILLS
PORT SULPHUR	S110102900		MILE 295 PORT SULPHUR	70083	SPILLS
PORT SULPHUR	1006256396		15 MILES W	70083	FINDS
PORT SULPHUR	1006256379		15 MILES W	70083	FINDS
PORT SULPHUR	1006870774		15 MILES W	70083	FINDS
PORT SULPHUR	96519180		5 MILES SOUTHWEST OF PORT SULPHU	70083	ERNS
PORT SULPHUR	2005620783	138 MINOSA STREET	138 MINOSA ST	70083	ERNS
PORT SULPHUR	2008882456	MISSISSIPPI RIVER	MISSISSIPPI RIVER	70083	ERNS
PORT SULPHUR	S110099179		MISSISSIPPI RIVER MM 42	70083	SPILLS
PORT SULPHUR	S110100452		MISSISSIPPI RIVER NEAR PORT SU	70083	SPILLS
PORT SULPHUR	1008920394	ORLEANS LEVEE DISTRICT #1 PRODUCTION FAC	47 MI N OF	70083	FINDS
PORT SULPHUR	S108339842	ORLEANS LEVEE DISTRICT #1 PRODUCTION FACILITY	47 MI N OF	70083	NPDES
PORT SULPHUR	S109151732	CHANDELEUR SOUND 68 PRODUCTION FACILITY	212 MI NE OF	70083	NPDES
PORT SULPHUR	S108333405	WEST BLACK BAY PRODUCTION FACILITY	11 MI NE OF	70083	NPDES
PORT SULPHUR	1005926972		32 MI NE OF PORT SULPHUR LN	70083	TSCA
PORT SULPHUR	2009918590	NEAR LAT AND LONG PROVIDED	NEAR LAT	70083	ERNS
PORT SULPHUR	S108626778	SWIFT ENERGY	NEAR CM FACILITY	70083	SPILLS
PORT SULPHUR	91238561		NEAR FREEPORT S COMPANY CANAL	70083	ERNS
PORT SULPHUR	1005494064		NEAR	70083	FINDS
PORT SULPHUR	92260421		NEAR LAKE GRAND ECAILLE	70083	ERNS
PORT SULPHUR	97411553		NEAR THE PHILLIPS LAKE WASHING	70083	ERNS
PORT SULPHUR	93328552		CM NO3	70083	ERNS
PORT SULPHUR	1010731008	POINTE A LA HACHE SOUTH BARGE FACILITY	78 MI NW OF	70083	FINDS
PORT SULPHUR	1008211300	POINTE A LA HACHE SOUTH BARGE FACILITY	78 MI NW OF	70083	FINDS, NPDES
PORT SULPHUR	S109152317	POINTE A LA HACHE NORTH BARGE FACILITY	86 MI NW OF	70083	NPDES
PORT SULPHUR	1006164051	POINT A LA HACHE COMPRESSOR STATION	7 MI NW OF	70083	FINDS, NPDES
PORT SULPHUR	1004512202		125 MI NW OF	70083	FINDS
PORT SULPHUR	1010164053	LAKE WASHINGTON HOMEPLACE	OF	70083	FINDS
PORT SULPHUR	1006256394		17 E OF	70083	FINDS
PORT SULPHUR	1006256380		3MI E OF OF PORT SULPHUR 10M O SW	70083	FINDS
PORT SULPHUR	1006256364		55 SE OF	70083	FINDS
PORT SULPHUR	2000518309		8MI NORTH OF NAIRN LOUISANNA	70083	ERNS
PORT SULPHUR	1008215606		S OF NEAR	70083	FINDS, NPDES

PLAQUEMINES COUNTY, LA - ORPHAN SUMMARY

City	EDR ID	Site Name	Site Address	Zip	Database(s)
PORT SULPHUR	S109960619	FREEPORT SULFUR FACILITY	OFF PORT SULPHUR	70083	SPILLS
PORT SULPHUR	S108626178	JUST NORTH OF PORT SULPHUR POLICE STATION	OFF	70083	SPILLS
PORT SULPHUR	S108626177	PETROLEUM RESOURCE MNGT	OFF OF	70083	SPILLS
PORT SULPHUR	1004511063		OFF OF S	70083	FINDS
PORT SULPHUR	2007316703	OFFSHORE LOUISANA	OFFSHORE LOUISANA	70083	ERNS
PORT SULPHUR	2006820142	ONSHORE PLATFORM	ONSHORE PLATFORM	70083	ERNS
PORT SULPHUR	S109962334	GAINARD WOODS NO 1 PUMPING STATION	182 W PAULA DR	70083	ASBESTOS
PORT SULPHUR	S108619012	PLAQUEMINES PARISH GOVERNMENT	PENNY DEE DR	70083	SPILLS
PORT SULPHUR	S109563312		212 PENNY DEE DR	70083	SPILLS
PORT SULPHUR	S109961143	HILCORP ENERGY	141 PHILLIPS LN	70083	SPILLS
PORT SULPHUR	93310412		PHILLIPS TANK BATTERY LAKE WAS	70083	ERNS
PORT SULPHUR	98466338		PHILLIPS 66	70083	ERNS
PORT SULPHUR	91210680		PHILLIPS DOCK	70083	ERNS
PORT SULPHUR	98420487	NO PHYSICAL ADDRESS AVAILABLE	N PHYSICAL ADDRESS AVAILABLE	70037	ERNS
PORT SULPHUR	96516031		PIG TRAP	70083	ERNS
PORT SULPHUR	S109025245	PORT SULPHUR WASTEWATER	PLANT	70083	SPILLS
PORT SULPHUR	S109558843	PLAQUEMINES PARISH GOVERNMENT	PLAQUEMINES PARISH GOVERNMENT	70083	SPILLS
PORT SULPHUR	S109960712	PLAQUEMINES PARISH GOVT	PLAQUEMINES PARISH GOVT PORT S CRSE	70083	SPILLS
PORT SULPHUR	S109960420	PLAQUEMINES PARISH GOVT	PLAQUEMINES PARISH GOVT PORT S PL	70083	SPILLS
PORT SULPHUR	S109960287	PLAQUEMINES PARISH GOVERNMENT	PLAQUEMINES PARISH GOVERNMENT CORD	70083	SPILLS
PORT SULPHUR	S109025232	PORT SULPHUR WASTEWATER PLANT	PLAQUEMINES PARISH>PORT	70083	SPILLS
PORT SULPHUR	96493785		PLATFORM LAKE WASHINGTON CENTR	70083	ERNS
PORT SULPHUR	98455803		PLATFORM SELW TEST FACILITY LE STHY	70083	ERNS
PORT SULPHUR	S110113971		PORT SULPHUR	70083	SPILLS
PORT SULPHUR	S109561181	MYRTLE GROVE MARINA ESTATES;	PORT SULPHUR	70083	SPILLS
PORT SULPHUR	S109960757	FREEPORT MCMORAN ENERGY	28310 PORT SULPHUR	70083	SPILLS
PORT SULPHUR	S109557964	S PLAQUEMINE HIGH SCHOOL;	PORT SULPHUR	70083	SPILLS
PORT SULPHUR	S109557950	S. PLAQUEMINES HIGH SCHOOL;	PORT SULPHUR	70083	SPILLS
PORT SULPHUR	S109025461	PLAQUEMINES PARISH GOVERNMENT	PORT SULPHUR PLANT	70083	SPILLS
PORT SULPHUR	S109153474	BAY BATISTE - STATE LEASE	17376 PORT SULPHUR>NEAR	70083	SPILLS
PORT SULPHUR	S108614377	ATLAS PRODUCTION	PORT SULPHUR LA>>BAY	70083	SPILLS
PORT SULPHUR	S108853314	PLAQUEMINES PARISH GOVERNMENT	PORT SULPHUR WASTEWATER PLANT	70083	SPILLS
PORT SULPHUR	S108853361	SWIFT ENERGY OPERATING LLC	212 N PORT SULPHUR>LAT	70083	SPILLS
PORT SULPHUR	U003996403	PLAQUEMINES PARISH COMMISSION - PORT SULPHUR GAS D	PORT SULPHUR GAS DISTRIBUTION STA	70083	UST
PORT SULPHUR	92250111		PORT SULPHUR PLANT	70083	ERNS
PORT SULPHUR	1000433474		6 M PORT SULPHUR S	70083	RCRA-SQG, FINDS
PORT SULPHUR	92260820		PORT SULPHUR DOCKS SLIP 81 N	70083	ERNS
PORT SULPHUR	1004512982		125 NW PORT SULPHUR@	70083	FINDS, NPDES
PORT SULPHUR	2004710284		PORT SULFER	70083	ERNS
PORT SULPHUR	1006375847		PORT SULPHUR PICK UP STA	70083	FINDS
PORT SULPHUR	2001552907		PORT SULPHUR DOCKS	70083	ERNS
PORT SULPHUR	96485674		PORT SULPHUR DOCK MILAN DR	70083	ERNS
PORT SULPHUR	1000826784		PORT SULPHUR DOCK	70083	RCRA-CESQG, FINDS
PORT SULPHUR	2001559135		PORT SULPHUR	70083	ERNS
PORT SULPHUR	1008216254		PORT SULPHUR PLT & H23	70083	FINDS
PORT SULPHUR	1004714277		W PORTABLE BARGE MP 565	70083	RCRA-CESQG, FINDS

PLAQUEMINES COUNTY, LA - ORPHAN SUMMARY

City	EDR ID	Site Name	Site Address	Zip	Database(s)
PORT SULPHUR	S108614192	SABA ENERGY OF TEXAS	E POT ASH FIELD	70083	SPILLS
PORT SULPHUR	96500430		E POTASH LEASE 501 STHY	70083	ERNS
PORT SULPHUR	91229442		W POTASH FIELD	70083	ERNS
PORT SULPHUR	98448644		W POTASH FIELD	70083	ERNS
PORT SULPHUR	1004511073		SW PROD FAC 6	70083	FINDS, NPDES
PORT SULPHUR	1010162511	WEST BLACK BAY	PRODUCTION FACILITY	70083	FINDS
PORT SULPHUR	1010163160	BRETON SOUND 34	PRODUCTION FACILITY	70083	FINDS
PORT SULPHUR	1011927427	CHANDELEUR SOUND 68	PRODUCTION FACILITY	70083	FINDS
PORT SULPHUR	1011927800	ORLEANS LEVEE DISTRICT	1 PRODUCTION FACILITY	70083	FINDS
PORT SULPHUR	S109025887	SE LAKE WASHINGTON	PRODUCTION FACILITY	70083	SPILLS
PORT SULPHUR	1010164052	LAKE WASHINGTON CENTRAL	PRODUCTION FACILITY	70083	FINDS
PORT SULPHUR	1010162621	BAY BAPTISTE FIELD	PRODUCTION FACILITY	70083	FINDS
PORT SULPHUR	1010162731	SOUTHEAST SATURDAY ISLAND	PRODUCTION FACILITY	70083	FINDS
PORT SULPHUR	94359706		PRODUCTION BARGE LAKE WASHINGT	70083	ERNS
PORT SULPHUR	1006322072		8 SW PT A LA HACHE	70083	FINDS
PORT SULPHUR	S109562847		QUARTER MILE FROM HILCORP CENT	70083	SPILLS
PORT SULPHUR	94360885		RATTLESNAKE BAYOU	70083	ERNS
PORT SULPHUR	2000547167		RATTLESNAKE BAYOU	70083	ERNS
PORT SULPHUR	1008216078		RESEVOIR ST & HWY 23	70083	FINDS
PORT SULPHUR	S108595312		26814 RIVER RD	70083	SPILLS
PORT SULPHUR	1012110340	SOUTH END FACILITY - LAKE WASHINGTON FIE	18 MI S OF	70083	FINDS
PORT SULPHUR	S108330990	LAKE WASHINGTON PRODUCTION FACILITY	76 MI S OF	70083	NPDES
PORT SULPHUR	S108331541	COCKRELL #2 BATTERY - LAKE WASHINGTON FIELD	OF S	70083	NPDES
PORT SULPHUR	S108333251	LAKE WASHINGTON CONTROL FACILITY	135 MI S OF	70083	NPDES
PORT SULPHUR	1008216253		OF S	70083	FINDS
PORT SULPHUR	96519217		SAINT JAMES LN	70083	ERNS
PORT SULPHUR	1010164282	SATURDAY ISLAND FACILITY	SATURDAY ISLAND	70083	FINDS
PORT SULPHUR	1012141914	PORT SULPHUR SCHOOL DEMOLITION	164 SCHOOL RD	70083	FINDS
PORT SULPHUR	S109844336	VIRGINIA WRECKING CO INC -PORT SULPHUR HIGH SCHOOL	164 SCHOOL RD	70083	NPDES, ASBESTOS
PORT SULPHUR	S110099755	PORT SULPHUR HIGH SCHOOL	164 SCHOOL RD	70083	SPILLS
PORT SULPHUR	S108331058	BRETON SOUND 34 PRODUCTION FACILITY	25 MI SE OF	70083	NPDES
PORT SULPHUR	1006770362	ENCALDE #1 PRODUCTION FACILITY	7 MI SE OF	70083	FINDS
PORT SULPHUR	1004512176	COX BAY COMPRESSOR STATION	55 MI SE OF	70083	FINDS
PORT SULPHUR	S108333391	COX BAY SOUTH BARGE FACILITY	42 MI SE OF	70083	NPDES
PORT SULPHUR	S108335665	COX BAY COMPRESSOR STATION	55 MI SE OF	70083	NPDES
PORT SULPHUR	S108339881	SOUTHEAST LAKE WASHINGTON PRODUCTION FACILITY	18 MI SE OF	70083	NPDES
PORT SULPHUR	1004512187		18 MI SE OF	70083	FINDS
PORT SULPHUR	1006666875		6 MI SE OF	70083	FINDS
PORT SULPHUR	1006674369		6 MI SE OF	70083	FINDS
PORT SULPHUR	1005692248		76 MI SE OF	70083	FINDS, NPDES
PORT SULPHUR	S108614761	198 WEST TESSIE LANE	SEVERN TRENT SERVICES	70083	SPILLS
PORT SULPHUR	96481048		SHEEN SIZE UNKNOWN COLOR RAINB	70083	ERNS
PORT SULPHUR	96476127		SHEEN SIZE 2NM IN AREA & RAINBOW CONTAINED IN DRAINAGE	70083	ERNS
PORT SULPHUR	98453885		SHEEN SIZE SMALL SHEENS AROUND & SHEENS ARE SILVERY	70083	ERNS

PLAQUEMINES COUNTY, LA - ORPHAN SUMMARY

City	EDR ID	Site Name	Site Address	Zip	Database(s)
PORT SULPHUR	98460531		SHEEN SIZE UNKNOWN COLOR GRAY	70083	ERNS
PORT SULPHUR	98468986		SHEEN SIZE 10FT X & RAINBOW	70083	ERNS
PORT SULPHUR	98440007		SHEEN SIZE 25 FORT X & SLIGHTLY COLORED	70083	ERNS
PORT SULPHUR	98457993		SHEEN SIZE 100 FORT X & COLOR SLIGHTLY COLORED	70083	ERNS
PORT SULPHUR	98429600		SHEEN SIZE 3 FORT X & COLOR UNK CALLER NOT SURE WHER	70083	ERNS
PORT SULPHUR	1006256367		3MI SHWY23	70083	FINDS
PORT SULPHUR	1010010531	TENNESSEE GAS PIPELINE CO STN #527	EAST SIDE OD	70083	FTTS
PORT SULPHUR	1008190664		EAST SIDE OD	70083	HIST FTTS
PORT SULPHUR	1006674188		SE SL 212	70083	FINDS
PORT SULPHUR	S108620316	PLAQUEMINES PARISH GOVERNMENT	500 SOUTH	70083	SPILLS
PORT SULPHUR	96491948		E SSECTION 6	70083	ERNS
PORT SULPHUR	S108339880	NORTH END PRODUCTION FACILITY	10 MI SSW OF	70083	NPDES
PORT SULPHUR	1004512188		10 MI SSW OF	70083	FINDS
PORT SULPHUR	2000672432		STA	70083	ERNS
PORT SULPHUR	2008889730	STATE WATERS	STATE WATERS	70083	ERNS
PORT SULPHUR	S110099216		STATE LEASELAKEWAHINGTON	70083	SPILLS
PORT SULPHUR	2007330362	STATE LEASE 212	212 STATE LEASE	70083	ERNS
PORT SULPHUR	92269745		2028 STATE LEASE	70083	ERNS
PORT SULPHUR	98464740		STATE LEASEUNKNOWNPLATFORMBAT	70083	ERNS
PORT SULPHUR	98453704		N STATE LEASETANKBATTERYLAKEWAS	70083	ERNS
PORT SULPHUR	S108855079		STEPHYLL LOOP	70083	SPILLS
PORT SULPHUR	92268200		STHY 23 FREEPORTSULPHUR	70083	ERNS
PORT SULPHUR	1009331897	PLAQUEMINES PARISH BRAITHWAITE WWTP (LAG560117)	STREET	70083	FINDS
PORT SULPHUR	92293412		STREET	70083	ERNS
PORT SULPHUR	1006326580		STREET	70083	FINDS
PORT SULPHUR	S108621554	TENNESSEE GAS PIPELINE	SULFUR	70083	SPILLS
PORT SULPHUR	1011934456	LAKE WASHINGTON - COCKRELL 70 COMPRESSOR	863 MI SW OF	70083	FINDS
PORT SULPHUR	S109152385	SATURDAY ISLAND AREA	17 MI SW OF	70083	NPDES
PORT SULPHUR	1010680278	SOUTHEAST MANILA VILLAGE SW STORAGE BARG	145 MI SW OF	70083	FINDS
PORT SULPHUR	S108334370	LAKE WASHINGTON CENTRAL PRODUCTION PLATFORM	6 MI SW OF	70083	NPDES
PORT SULPHUR	S108331584	LAKE WASHINGTON FIELD COCKRELL TANK BATTERY #1	6 MI SW OF	70083	NPDES
PORT SULPHUR	1010344049	WEST SIDE FACILITY - LAKE WASHINGTON FIE	95 MI SW OF	70083	FINDS
PORT SULPHUR	S108669446	WEST SIDE FACILITY - LAKE WASHINGTON FIELD	95 MI SW OF	70083	NPDES
PORT SULPHUR	1006164965		6 MI SW OF	70083	FINDS
PORT SULPHUR	1007464202		103 MI SW OF	70083	FINDS
PORT SULPHUR	1006674370		6 MI SW OF	70083	FINDS
PORT SULPHUR	1006674368		6 MI SW OF	70083	FINDS
PORT SULPHUR	S108591115		13 MI SW OF PORT SULPHUR	70083	SPILLS
PORT SULPHUR	S110106929	SWIFT ENERGY	SWIFT ENERGY LAKE WASHINGTON F	70083	SPILLS
PORT SULPHUR	S109560372	SWIFT ENERGY	SWIFT ENERGY LAKE WASHINGTON F	70083	SPILLS
PORT SULPHUR	S108618715	HASSIE HUNT PETROLEUM	TANK BATTERY FACILITY LAT	70083	SPILLS
PORT SULPHUR	93325988		TANK BATTERY IN THE LAKE WASHI	70083	ERNS
PORT SULPHUR	S108619447	TENNESSEE GAS PIPELINE	TENNESSEE GAS PLANT ON S	70083	SPILLS
PORT SULPHUR	S108618517	PLAQUEMINES PARISH GOVERNMENT/SEVERN TRE SERVICE	W TESSIE LN	70083	SPILLS

PLAQUEMINES COUNTY, LA - ORPHAN SUMMARY

City	EDR ID	Site Name	Site Address	Zip	Database(s)
PORT SULPHUR	S108620317	PLAQUEMINES PARISH GOVERNMENT	W TESSIE LN	70083	SPILLS
PORT SULPHUR	S108619498	SEVERN TRENT SERVICES	W TESSIE LN	70083	SPILLS
PORT SULPHUR	S108620181	PLAQUEMINES PARISH GOVT	W TESSIE LN	70083	SPILLS
PORT SULPHUR	S108619390	MANHOLE NEAR LS 19	W TESSIE LN	70083	SPILLS
PORT SULPHUR	S109559348	PLAQUEMINES PARISH;	RD THAT GOES TO HAPPY JACK BEFORE	70083	SPILLS
PORT SULPHUR	1004512189		TON PRAIRIE & 43M OF SW	70083	FINDS
PORT SULPHUR	2007316329	UNKNOWN CANAL	UNKNOWN CANAL	70083	ERNS
PORT SULPHUR	U001897818	EAST POTASH FIELD	UNKNOWN	70083	HIST LUST, UST
PORT SULPHUR	98448714		UNKNOWN & UNKNOWN SHEEN SIGHTING	70083	ERNS
PORT SULPHUR	92282892		UNNAMED CANALS THAT EMPTY INTO	70083	ERNS
PORT SULPHUR	92275999		VUM LEASE	70083	ERNS
PORT SULPHUR	S108332018	BAY JIMMY PRODUCTION FACILITY - BAY BATISTE FIELD	109 MI W OF	70083	NPDES
PORT SULPHUR	S108333359	SOUTHEAST MANILA VILLAGE CENTRAL FACILITY	15 MI W OF	70083	NPDES
PORT SULPHUR	1007459715		109 MI W OF	70083	FINDS
PORT SULPHUR	1007728732		99 MI W OF	70083	FINDS
PORT SULPHUR	1005525181		20 MI W OF	70083	FINDS, NPDES
PORT SULPHUR	98444071		A WASHINGTON FIELD	70083	ERNS
PORT SULPHUR	96498518		WELL E COCKRELL 14	70083	ERNS
PORT SULPHUR	93351267		WELL VUILLE 6 N	70083	ERNS
PORT SULPHUR	92289472		WELL C14	70083	ERNS
PORT SULPHUR	96477169		WELL E COCKRELL	70083	ERNS
PORT SULPHUR	1007846984		16710 WELL	70083	FINDS
PORT SULPHUR	984186161		6 MI WEST OF PORT SULPHUR IN L & LEFT OF SHREVEP	70083	ERNS
PORT SULPHUR	S108332185	BAY BATISTE FIELD PRODUCTION FACILITY	10 MI WSW OF	70083	NPDES
POTASH	S108626191	SUNDOWN CHEMICAL	E BANK MISSISSIPPI RIVER NORTH O	70083	SPILLS
POTASH	1010728053	EAST POTASH FIELD FACILITY	85 MI SE OF	70083	FINDS
SOUTH PASS	91217583		W 1	70091	ERNS
SOUTH PASS	S110097324		3861 AMBASSADOR CAFFERY PKY	70091	SPILLS
SOUTH PASS	2006819318	EAST BAY CENTRAL FACILITY BLOCK 11	E BAY CENTRAL FACILITY BLOCK 11	70091	ERNS
SOUTH PASS	94361012		GULF OF MEXICO BLOCK 86	70091	ERNS
SOUTH PASS	94357895		W LAT 29	70091	ERNS
SOUTH PASS	99641772		OCSG 1618	70091	ERNS
SOUTH PASS	97417662		OCSG 2177	70091	ERNS
SOUTH PASS	98459050		OCSG 2184	70091	ERNS
SOUTH PASS	98460204		OCSG 2184	70091	ERNS
SOUTH PASS	98456307		OCSG 2184	70091	ERNS
SOUTH PASS	98454431		OCSG 1614	70091	ERNS
SOUTH PASS	2007327800	OFFSHORE LOUISIANA	OFFSHORE LOUISIANA	70091	ERNS
SOUTH PASS	91235077		S PASS BLOCK 27	70091	ERNS
SOUTH PASS	878018		S PASS BLK 60	70091	ERNS
SOUTH PASS	98467285		S PASS 62 OCSG 2445 PLATFORM A	70091	ERNS
SOUTH PASS	98417961		S PASS BLOCK 11	70091	ERNS
SOUTH PASS	99625201		S PASS OSCG 1614	70091	ERNS
SOUTH PASS	96472810		PLATFORM A OCSG	70091	ERNS
SOUTH PASS	97417086		PLATFORM V OCSG 0694	70091	ERNS
SOUTH PASS	99619203		PLATFORM C OCSG 5687	70091	ERNS

PLAQUEMINES COUNTY, LA - ORPHAN SUMMARY

City	EDR ID	Site Name	Site Address	Zip	Database(s)
SOUTH PASS	97416198		PLATFORM E OCSG 0697	70091	ERNS
SOUTH PASS	98460642		PLATFORM E OCSG 0697	70091	ERNS
SOUTH PASS	98427734		SHEEN SIZE GAS BLOW OUT RELEAS & COLOR WHITE	70091	ERNS
SOUTH PASS	98420702		STATE LEASE	70091	ERNS
SULPHUR	1005930133	LL & E CO - CHANDELEUR SO. BLK	32 MI NE OF SULPHUR	70083	TSCA
THEODORE	96505678	HOLNAM DRY CARGO BERTH NORTH SIDE OF CHANNEL	HOLNAM DRY CARGO BERTH NORTH S	70037	ERNS
TRIUMPH	1010164178	BASTIAN BAY PRODUCTION	FACILITY	70041	FINDS
TRIUMPH	S108620241	PLAQUEMINES PARISH GOVERNMENT	HWY	70041	SPILLS
TRIUMPH	S110099922		MILE TRIUMPH LN	70041	SPILLS
TRIUMPH	S108334320	SOUTHEAST BASTIAN BAY FACILITY	25 MI S OF	70041	NPDES
TRIUMPH	1007676041		25 MI S OF	70041	FINDS
TRIUMPH	S108619311	PLAQUEMINES PARISH GOVERNMENT	RP TRAILER PARK	70041	SPILLS
VENICE	S110095000		F & V PRONG EMPIRE LOCKS MISSISSIP	70091	SPILLS
VENICE	S110096458		&	70091	SPILLS
VENICE	S110103354		&	70091	SPILLS
VENICE	94391599		L & L FUEL DOCK	70091	ERNS
VENICE	96486042		M & I DOCK SLIP	70091	ERNS
VENICE	1006170946		&	70091	FINDS
VENICE	96488619		&	70091	ERNS
VENICE	94405090		L & L FUEL DOCK LOWER MISSISSIPPI	70091	ERNS
VENICE	93329268		L & L OIL END OF CORD	70091	ERNS
VENICE	93352137		&	70091	ERNS
VENICE	93343739		L & L OIL CORD	70091	ERNS
VENICE	90158774		L & L OIL END OF CORD	70091	ERNS
VENICE	93302729		&	70091	ERNS
VENICE	93326962		L & L FUEL DOCK JUMP BASIN	70091	ERNS
VENICE	89129392		W & 8" FACILITY LAT 28	70091	ERNS
VENICE	96482307		&	70091	ERNS
VENICE	96477071		L & L FUEL DOCK	70091	ERNS
VENICE	96477069		L & L FUEL DOCK	70091	ERNS
VENICE	98420981		&	70091	ERNS
VENICE	98446684		&	70091	ERNS
VENICE	98452514		&	70091	ERNS
VENICE	96502492		L & L FUEL DOCK	70091	ERNS
VENICE	1006674285		C & 17M OF S	70091	FINDS
VENICE	98425625		L & L FUEL PIER	70091	ERNS
VENICE	97408389		L & L FUEL DOCK TIGER PASS MM UNKN	70091	ERNS
VENICE	97408387		L & L JUNK BASIN RD	70091	ERNS
VENICE	96519405		&	70091	ERNS
VENICE	98424553		&	70091	ERNS
VENICE	2000534941		N & A	70091	ERNS
VENICE	2002606604		N & A	70091	ERNS
VENICE	2002594377		N & A	70091	ERNS
VENICE	99648691		M & V SEABULK ARKANSAS TESORO MARI	70091	ERNS
VENICE	99651878		L & L FUEL DOCK PHONE	70091	ERNS
VENICE	98442849		&	70091	ERNS

PLAQUEMINES COUNTY, LA - ORPHAN SUMMARY

City	EDR ID	Site Name	Site Address	Zip	Database(s)
VENICE	984546421		LA & PARTY ISLAND ALSO DUMPING BILG	70091	ERNS
VENICE	984546420		LA & PARTY ISLAND ALSO DUMPING BILG	70091	ERNS
VENICE	98457977		&	70091	ERNS
VENICE	98433836		L & L FUEL DOCK	70091	ERNS
VENICE	99607076		&	70091	ERNS
VENICE	98440289		&	70091	ERNS
VENICE	1010163316	WEST BAY PRODUCTION FACILITY	&	70091	FINDS
VENICE	1010164020	ENERGY PARTNERS, LTD.	N 001	70091	FINDS
VENICE	1010164021	ENERGY PARTNERS, LTD.	N 002	70091	FINDS
VENICE	874701		29 070N	70091	ERNS
VENICE	97408866		LN 1008B	70091	ERNS
VENICE	8852151		2934 10N	70091	ERNS
VENICE	99640579		MM 12	70091	ERNS
VENICE	2000671150		TA 122	70091	ERNS
VENICE	2000671339		S 142C	70091	ERNS
VENICE	S108591861		149TH STONE RD & STONE FUEL ON TIGER PASS	70091	SPILLS
VENICE	98422246		10 TO 15 MILES WSW OF VENICE	70091	ERNS
VENICE	99620440		SL 15528	70091	ERNS
VENICE	S108592239	DYNEGY MIDSTREAM SVCS.	1565TH TIDEWATER RD & VENICE COMPLEX	70091	SPILLS
VENICE	8871459		15N	70091	ERNS
VENICE	8850107		2938 16N	70091	ERNS
VENICE	1008384632		SL 17194	70091	FINDS
VENICE	1008196691		SL 17295	70091	FINDS
VENICE	1010345125	CENTURY EXPLORATION N.O.,INC.	SL 17675	70091	FINDS
VENICE	1010342706	CENTURY EXPLORATION N.O.,INC.	SL 17691	70091	FINDS
VENICE	1008388181		SL 17861	70091	FINDS
VENICE	1008196863		SL 17862	70091	FINDS
VENICE	1009446066	ENERGY PARTNERS OF DELAWARE	SL 17932	70091	FINDS
VENICE	1009446067	ENERGY PARTNERS OF DELAWARE	SL 17935	70091	FINDS
VENICE	8870457		2924 17N	70091	ERNS
VENICE	90159928		MM 18	70091	ERNS
VENICE	1009446065	ENERGY PARTNERS OF DELAWARE	SL 18385	70091	FINDS
VENICE	2008879589	HWY 184 CHEVRON RD	HWY 184 CHEVRON RD	70091	ERNS
VENICE	2009905400	SL 18550	SL 18550	70091	ERNS
VENICE	2008905400	SL 18550	SL 18550	70091	ERNS
VENICE	1010226573	CENTURY EXPLORATION N.O.,INC.	SL 18550	70091	FINDS
VENICE	1010029475	PXP LOUISIANA, LLC	SL 18914	70091	FINDS
VENICE	1010345126	CENTURY EXPLORATION N.O.,INC.	SL 19051	70091	FINDS
VENICE	96501041		192PP	70091	ERNS
VENICE	1004512219		CS 2 SE	70091	FINDS
VENICE	98445684		E 2	70091	ERNS
VENICE	U003921646	QUICK SERVE GTO LLC	42124 HWY 23	70091	UST
VENICE	S108613555	VENICE STABILIZER PLANT	HWY 23 S	70091	SPILLS
VENICE	S110106962		42991 HWY 23	70091	SPILLS
VENICE	U003987292	CORP HARBOR - VENICE	HWY 23	70091	UST
VENICE	S109153096	ELLZEY MARINE & HARDWARE	42991 HWY 23 S	70091	SPILLS
VENICE	S109026061	QUICK SERVE GTO	42124 HWY 23	70091	SPILLS

PLAQUEMINES COUNTY, LA - ORPHAN SUMMARY

City	EDR ID	Site Name	Site Address	Zip	Database(s)
VENICE	1010730213	VENICE MANHATTAN TANK BATTERY / MLFA BATTERY	HWY 23	70091	FINDS
VENICE	S109152179	MARATHON PETROLEUM CO MARINE OPS VENICE FACILITY	HWY 23	70091	NPDES
VENICE	S108598168	AIR LOGISTICS, LLC	42011 HIGHWAY 23	70091	SPILLS
VENICE	S108620379	ACE TRUCKING	HWY 23	70091	SPILLS
VENICE	S108598239	TRUSSCO	42593 HWY 23 S	70091	SPILLS
VENICE	S110102421		HWY 23 S	70091	SPILLS
VENICE	S108331561	ERA HELICOPTERS LLC - VENICE HELIPORT	42280 HWY 23 S	70091	SPILLS, NPDES
VENICE	S108336168	AIR LOGISTICS	42011 HWY 23 S	70091	SPILLS, NPDES
VENICE	S109094368	QUICK SERVE GTO LLC	42124 HWY 23	70091	LUST
VENICE	S109412951	ELLZEY MARINE & HARDWARE INC	42991 HWY 23 S	70091	LUST
VENICE	1004712968		42606 HWY 23 S	70091	RCRA-CESQG, FINDS
VENICE	94402917		HWY 23 INTEXACOYARDSDOCK 48	70091	ERNS
VENICE	1005933596		HWY 23 TIDEWATER RD S	70091	TSCA
VENICE	94361767		HWY 23 S	70091	ERNS
VENICE	1005932836		HWY 23	70091	TSCA
VENICE	92290815		HWY 23 S	70091	ERNS
VENICE	1004515279		HWY 23	70091	FINDS
VENICE	1000942283		41546 HWY 23 S	70091	RCRA-CESQG, FINDS
VENICE	90188569		HWY 23 TPIVENICEFIELDTIDEWATER RD	70091	ERNS
VENICE	91210539		HWY 23 S	70091	ERNS
VENICE	91206736		HWY 23 VENICEFIELDNEAR AT	70091	ERNS
VENICE	91216323		HWY 23 S	70091	ERNS
VENICE	1000154383		25 HWY 23 M N	70091	RCRA-NonGen, FINDS
VENICE	1006666876		HWY 23	70091	FINDS
VENICE	984504141		HWY 23 S	70091	ERNS
VENICE	984504140		HWY 23 S	70091	ERNS
VENICE	1007489606		42417 HWY 23	70091	FINDS, NPDES
VENICE	S108517783	TARGA MIDSTREAM SERVICES LP - VENICE COMPLEX MAN C	42970 HWY 23	70091	NPDES
VENICE	2000548944		HWY 23 S	70091	ERNS
VENICE	94040234		HWY 23 S	70091	HMIRS
VENICE	2001569911		HWY 23 S	70091	ERNS
VENICE	2000536429		HWY 23 S	70091	ERNS
VENICE	99648010		HWY 23 S	70091	ERNS
VENICE	2002625924		HWY 23 S	70091	ERNS
VENICE	2002596178		HWY 23 S	70091	ERNS
VENICE	1000827297		42519 HWY 23	70091	RCRA-CESQG, FINDS
VENICE	1004710664		42593 HWY 23 S	70091	RCRA-CESQG, FINDS
VENICE	2002602340		HWY 23 S	70091	ERNS
VENICE	2000547615		HWY 23 S	70091	ERNS
VENICE	1004707335		42622 HWY 23	70091	RCRA-CESQG, FINDS
VENICE	2000549381		HWY 23 S	70091	ERNS
VENICE	99606931		MM 23	70091	ERNS
VENICE	1004709695		42011 HWY 23 S	70091	RCRA-CESQG, FINDS
VENICE	92253208		HWY 23	70091	ERNS

PLAQUEMINES COUNTY, LA - ORPHAN SUMMARY

City	EDR ID	Site Name	Site Address	Zip	Database(s)
VENICE	90161407		HWY 23 TIDEWATER RD	70091	ERNS
VENICE	S108598240	TRUSSCO INC.	42593 HWY 23>>SO	70091	SPILLS
VENICE	874082		2915 23N	70091	ERNS
VENICE	1004514139		5 HWY 25 MILES WEST	70091	FINDS
VENICE	8853891		E 28	70091	ERNS
VENICE	S108630223	INTO THE MOUTH OF THE MISSISSIPPI RIVER, SOUTHEAST	N 29 07	70091	SPILLS
VENICE	S108630072	ROMERE PASS #51 WELL	N 29 16	70091	SPILLS
VENICE	S108853547	TANK BATTERY #1 AT SOUTHEAST PASS	N 29 07	70091	SPILLS
VENICE	8711389		N 29	70091	ERNS
VENICE	87395		29TH & 89 0305W MAINE PASS BLOCK	70091	ERNS
VENICE	2003646379		1ST & 4 MILE WEST OF THE MOUTH OF	70091	ERNS
VENICE	91227298		49TH TANK BATTERY GARDEN ISLAN	70091	ERNS
VENICE	1010164355	GOODRICH PETROLEUM CO., LLC	E 5	70091	FINDS
VENICE	1004511123		TB 5 N	70091	FINDS
VENICE	8711644		2934 50N	70091	ERNS
VENICE	8717830		2916 56N	70091	ERNS
VENICE	1006173621		TB 6 N	70091	FINDS
VENICE	89127711		2918 70N	70091	ERNS
VENICE	1010164357	GOODRICH PETROLEUM CO., LLC	W 8	70091	FINDS
VENICE	S110100526	MISS. RIVER GULF OUTLET	LB 8	70091	SPILLS
VENICE	873115		N 89	70091	ERNS
VENICE	873658		2847 N 8903 W	70091	ERNS
VENICE	S108595824		29 N 89O2135 W	70091	SPILLS
VENICE	S108595825		29 W 89O25887	70091	SPILLS
VENICE	99639099		VK 900	70091	ERNS
VENICE	1010163905	SOUTH PASS BLOCK 11,	SL 998	70091	FINDS
VENICE	1010164044	SOUTH PASS BLOCK 11,	SL 998	70091	FINDS
VENICE	1010164043	SOUTH PASS BLOCK 11,	SL 998	70091	FINDS
VENICE	1010164042	SOUTH PASS BLOCK 11,	SL 998	70091	FINDS
VENICE	1000434083		ACCESSIBLE BY BOAT ONLY	70091	RCRA-NonGen, FINDS
VENICE	S108613747	AMBAR DOCK SLOP 2	ACROSS FROM NEW PARK	70091	SPILLS
VENICE	90157883		ACROSS FROM THE SHELL OIL TANK	70091	ERNS
VENICE	98422315		ACROSS FM VENICE MARINA	70091	ERNS
VENICE	98469039		ACROSS FROM L & L FUEL DOCK	70091	ERNS
VENICE	96510291		ADDRESS UNKNOWN	70091	ERNS
VENICE	2005621524	ADJCENT TO THE GULF	ADJCENT TO THE GULF	70091	ERNS
VENICE	97411774		AFTER XFERRING PRODUCT FROM VS	70091	ERNS
VENICE	2008889859	AIDS TO NAVIGATION TEAM	AIDS TO NAVIGATION TEAM	70091	ERNS
VENICE	1008239351		ALONG SW MARGIN OF DELTA	70091	FINDS
VENICE	98431138		AMBAR DOCK	70091	ERNS
VENICE	91204435		AMERICAN MARINE SHIPYARD MISSI	70091	ERNS
VENICE	97409372		SW ANCHORAGE LOWER MISSISSIPPI RI	70091	ERNS
VENICE	S109563926		APACHE CORP	70091	SPILLS
VENICE	S108626445	OFF OF BURRWOOD BAYOU	SE APPROX 18	70091	SPILLS
VENICE	S109153469	HARVEST OIL & GAS	APPROX 5	70091	SPILLS
VENICE	S108853473		SE APPROXIMATELY 20	70091	SPILLS

PLAQUEMINES COUNTY, LA - ORPHAN SUMMARY

City	EDR ID	Site Name	Site Address	Zip	Database(s)
VENICE	2003708167		AQUATIC SITE	70091	ERNS
VENICE	97414372		AREA ID SOUTHPASS BLOCK ID 57 & N PLATFORM B OCSG	70091	ERNS
VENICE	S108619429	457 JUMP BASIN ROAD	ASCO SLIP IN	70091	SPILLS
VENICE	2003633623		ASCO FUEL DOCK	70091	ERNS
VENICE	2000670760		ASS	70091	ERNS
VENICE	S109960203		160 AUGUST LN	70091	SPILLS
VENICE	94354388		1388 B1	70091	ERNS
VENICE	96502019		BAKER HUGHES INTEC	70091	ERNS
VENICE	98460889		E BANK OF GRAND PASS	70091	ERNS
VENICE	2004740340		BAPTISE COLLETTE	70091	ERNS
VENICE	2009926384	BAPTISTE COLLETTE BAYOU	BAPTISTE COLLETTE BAYOU	70091	ERNS
VENICE	S110100579		BAPTISTE COLLETTE BAYOU	70091	SPILLS
VENICE	93341532		BAPTISTE COLLETTE RIVER	70091	ERNS
VENICE	94368695		BAPTISTE COLLETTE LIGHT 1	70091	ERNS
VENICE	96502831		BAPTISTE COLLETTE BAYOU	70091	ERNS
VENICE	2001558781		BAPTISTE COLLETTE BAYOU	70091	ERNS
VENICE	2000534630		BAPTISTE COLLET	70091	ERNS
VENICE	1010162270	WEST BAY-CENTRAL FACILITY	BARGE & COMPRESSOR STATION	70091	FINDS
VENICE	96512423		BARGE & 2ND 500BBL FRAC TANKS FELL OFF	70091	ERNS
VENICE	99613850		BARITARIA BAY MARSH	70091	ERNS
VENICE	99613849		BARITARIA BAY	70091	ERNS
VENICE	94382892		BAROID DOCK	70091	ERNS
VENICE	94366707		BAROID DOCK	70091	ERNS
VENICE	94366706		BAROID DOCK	70091	ERNS
VENICE	98438915		BAROID DRILLING FLUIDS DOCK ON RD	70091	ERNS
VENICE	S109561993		BARRY GRAHAM OIL SERVICES LLC	70091	SPILLS
VENICE	S109153829	CHEVRON PIPELINE COMPANY	BASITON BAY>5	70091	SPILLS
VENICE	S108627529	HILCORP ENERGY	SE BASTIAN BAY	70091	SPILLS
VENICE	S108618856	VINTAGE PETROLEUM	W BAY SITE INCIDENT 12	70091	SPILLS
VENICE	1010163432	SOUTH PASS CENTRAL FACILITY	W BAY FIELD	70091	FINDS
VENICE	S108627391	CHEVRON USA	WEST BAY	70091	SPILLS
VENICE	2005623808	WEST BAY	W BAY	70091	ERNS
VENICE	94404253	WEST BAY PIPELINE SYSTEM W2 STATION	WEST BAY PIPELINE SYSTEM W2	70041	ERNS
VENICE	S109563763		W BAY FACILITY	70091	SPILLS
VENICE	2008864629	WEST BAY	W BAY	70091	ERNS
VENICE	S110100755		W BAY LAT 29	70091	SPILLS
VENICE	S110102405		W BAY	70091	SPILLS
VENICE	S108619768	HENRY TOWING	W BAY WATERWAY WELL	70091	SPILLS
VENICE	2006815727	WEST BAY W ONE	W BAY W ONE	70091	ERNS
VENICE	94374384		W BAY WEST BAY COMPRESSOR ST	70091	ERNS
VENICE	96488275		W BAY	70091	ERNS
VENICE	96476427		W BAY	70091	ERNS
VENICE	96472231		WEST BAY COMPRESSOR STA	70091	ERNS
VENICE	96491730		W BAY COMPRESSOR STAT	70091	ERNS
VENICE	94377990		W BAY PIT NO7	70091	ERNS
VENICE	94393032		W BAY FAC NO12	70091	ERNS
VENICE	94394212		W BAY	70091	ERNS

PLAQUEMINES COUNTY, LA - ORPHAN SUMMARY

City	EDR ID	Site Name	Site Address	Zip	Database(s)
VENICE	94379011		W BAY FACILITY NO12	70091	ERNS
VENICE	94380595		W BAY FACILITY NO 1	70091	ERNS
VENICE	96490451		W BAY	70091	ERNS
VENICE	96479537		W BAY FACILITY	70091	ERNS
VENICE	96499146		W BAY	70091	ERNS
VENICE	94387771		WEST BAY COMPRESSOR STA	70091	ERNS
VENICE	94392207		W BAY FIELD	70091	ERNS
VENICE	93328729		W BAY FACILITY	70091	ERNS
VENICE	93312087		W BAY FACILITY 11	70091	ERNS
VENICE	96494640		WEST BAY COMPRESSOR STA	70091	ERNS
VENICE	96494627		W BAY FACILITY	70091	ERNS
VENICE	96487516		E BAY NW OF FREEWATER KNOCKOUT 1	70091	ERNS
VENICE	96487513		E BAY FIELD #	70091	ERNS
VENICE	96488503		W BAY FIELD	70091	ERNS
VENICE	96488500		W BAY FIELD	70091	ERNS
VENICE	96492332		W BAY FACILITY 2	70091	ERNS
VENICE	96499317		W BAY FACILITY	70091	ERNS
VENICE	96499295		W BAY THE ISLAND ISLAND NICKNAME	70091	ERNS
VENICE	96499284		E BAY	70091	ERNS
VENICE	94399871		W BAY FACILITY	70091	ERNS
VENICE	93341875		W BAY FACILITY NO5	70091	ERNS
VENICE	93340706		W BAY FACILITY NO9	70091	ERNS
VENICE	91241066		W BAY PLANT	70091	ERNS
VENICE	96489635		W BAY FACILITY	70091	ERNS
VENICE	96488679		WEST BAY COMPRESSOR STA	70091	ERNS
VENICE	96488675		W BAY FACILITY	70091	ERNS
VENICE	94395750		W BAY FIELD	70091	ERNS
VENICE	94395688		W BAY FACILITY NO9	70091	ERNS
VENICE	94395298		W BAY FACILITY NO6	70091	ERNS
VENICE	94375624		W BAY FACILITY NO7	70091	ERNS
VENICE	94375498		WEST BAY STA	70091	ERNS
VENICE	94377005		W BAY	70091	ERNS
VENICE	94372949		W BAY FACILITY NO 7	70091	ERNS
VENICE	94377269		W BAY FACILITY NO7	70091	ERNS
VENICE	93332238		W BAY FACILITY	70091	ERNS
VENICE	93334900		W BAY FACILITY NO 11	70091	ERNS
VENICE	94367116		W BAY FACILITY NO1 STHY	70091	ERNS
VENICE	93345069		W BAY FACILITY NO11	70091	ERNS
VENICE	93330653		E BAY	70091	ERNS
VENICE	93326305		W BAY FACILITY NO12	70091	ERNS
VENICE	92257037		W BAY FACILITY NO1	70091	ERNS
VENICE	92270130		W BAY FACILITY NO1	70091	ERNS
VENICE	90169645		WEST BAY COMPRESSOR STA	70091	ERNS
VENICE	94366427		W BAY FACILITY NO 7	70091	ERNS
VENICE	94364851		W BAY FACILITY NO 7	70091	ERNS
VENICE	94361773		W BAY FACILTIY NO 6	70091	ERNS
VENICE	94354803		E BAY FIELD CENTRAL BAY FACILITY	70091	ERNS

PLAQUEMINES COUNTY, LA - ORPHAN SUMMARY

City	EDR ID	Site Name	Site Address	Zip	Database(s)
VENICE	93348803		W BAY AREA	70091	ERNS
VENICE	94363136		W BAY FACILITY 12	70091	ERNS
VENICE	94361488		W BAY FACILITY NO7	70091	ERNS
VENICE	93351677		W BAY FACILITY NO1	70091	ERNS
VENICE	93335097		W BAY FACILITY NO 9	70091	ERNS
VENICE	93330790		W BAY FACILITY	70091	ERNS
VENICE	91204713		W BAY STORAGE FACILITY NO11	70091	ERNS
VENICE	91219126		W BAY	70091	ERNS
VENICE	91235914		W BAY FACILITY NO7	70091	ERNS
VENICE	90181126		W BAY FACILITY NO2	70091	ERNS
VENICE	90178105		W BAY STORAGE FACILITY NO2	70091	ERNS
VENICE	90182040		W BAY FACILITY NO1	70091	ERNS
VENICE	90182039		WEST BAY COMPRESSOR STA	70091	ERNS
VENICE	90182038		W BAY FACILITY NO12	70091	ERNS
VENICE	90178604		W BAY STORAGE FACILITY NO2	70091	ERNS
VENICE	90186723		W BAY FACILITY 8	70091	ERNS
VENICE	90186719		W BAY FACILITY 06	70091	ERNS
VENICE	90186695		W BAY FACILTIY NO 1	70091	ERNS
VENICE	96485751		W BAY FIELD PLATFORM 13	70091	ERNS
VENICE	96512183		W BAY FIELD	70091	ERNS
VENICE	96499840		W BAY	70091	ERNS
VENICE	94358316		W BAY FACILITY NO 9	70091	ERNS
VENICE	94364368		W BAY FACILITY PIT NO 7	70091	ERNS
VENICE	94368278		W BAY FACILITY NO12	70091	ERNS
VENICE	94365074		W BAY	70091	ERNS
VENICE	94353335		W BAY FACILITY 12	70091	ERNS
VENICE	93345462		W BAY FACILITY NO 7	70091	ERNS
VENICE	93324053		W BAY FACILITY NO57	70091	ERNS
VENICE	92274495		W BAY FACILITY 12	70091	ERNS
VENICE	92274487		W BAY STORAGE FACILITY NO 9	70091	ERNS
VENICE	92276117		W BAY FACILITY NO 13	70091	ERNS
VENICE	92258956		W BAY STORAGE FACILITY	70091	ERNS
VENICE	92274643		W BAY FACILITY NO11	70091	ERNS
VENICE	90168016		W BAY	70091	ERNS
VENICE	90174794		W BAY FACILITY NO13	70091	ERNS
VENICE	90166833		W BAY STORAGE FACILITY NO 11	70091	ERNS
VENICE	90166828		W BAY	70091	ERNS
VENICE	90166827		W BAY	70091	ERNS
VENICE	90187124		W BAY FACILITY NO11	70091	ERNS
VENICE	90181086		WEST BAY COMPRESSOR STA	70091	ERNS
VENICE	90181070		W BAY FACILITY NO1	70091	ERNS
VENICE	90174579		W BAY STORAGE FACILITY NO 1	70091	ERNS
VENICE	90183491		W BAY FACILITY NO6	70091	ERNS
VENICE	96516265		W BAY FACILITY NO 9	70091	ERNS
VENICE	94356039		W BAY FACILITY 1	70091	ERNS
VENICE	93341100		W BAY FACILITY NO 11	70091	ERNS
VENICE	93306488		W BAY FACILITY 11	70091	ERNS

PLAQUEMINES COUNTY, LA - ORPHAN SUMMARY

City	EDR ID	Site Name	Site Address	Zip	Database(s)
VENICE	92274068		E BAY FIELD	70091	ERNS
VENICE	92272510		W BAY FACILITY 12	70091	ERNS
VENICE	92276676		W BAY	70091	ERNS
VENICE	93301793		W BAY FACILITY NO6	70091	ERNS
VENICE	93318093		W BAY FACILITY 13	70091	ERNS
VENICE	91221958		W BAY STORAGE FACILITY NO7	70091	ERNS
VENICE	91221957		W BAY STORAGE FACILTIY NO2	70091	ERNS
VENICE	91218232		W BAY	70091	ERNS
VENICE	91221779		W BAY STORAGE FACILITY NO 10	70091	ERNS
VENICE	91221777		W BAY STORAGE FACILITY NO1	70091	ERNS
VENICE	90187772		W BAY FAC NO6	70091	ERNS
VENICE	90184191		W BAY FACILITY NO6	70091	ERNS
VENICE	90168115		W BAY FACILITY NO 6	70091	ERNS
VENICE	90189564		W BAY FACILITY NO 9	70091	ERNS
VENICE	879012		W BAY FACILITY LAT 29	70091	ERNS
VENICE	8718946		W BAY FACILITY 29	70091	ERNS
VENICE	92277072		W BAY FACILITY NO 11	70091	ERNS
VENICE	92279676		W BAY FACILITY NO 7	70091	ERNS
VENICE	92279672		WEST BAY PIPELINE STA	70091	ERNS
VENICE	92275377		W BAY STARCH FACILITY NO2	70091	ERNS
VENICE	92259693		W BAY STORAGE FACILITY	70091	ERNS
VENICE	92263620		W BAY STORAGE FACILITY NO 9	70091	ERNS
VENICE	91229747		W BAY	70091	ERNS
VENICE	90171556		W BAY FACILITY NO 2	70091	ERNS
VENICE	90188745		W BAY FACILITY 7	70091	ERNS
VENICE	90179583		W BAY STORAGE FACILITY PLATFORM	70091	ERNS
VENICE	90181821		W BAY FACILITY NO 2	70091	ERNS
VENICE	90183148		W BAY FACILITY 12	70091	ERNS
VENICE	90178478		W BAY FACILITY 12	70091	ERNS
VENICE	90178456		W BAY FACILITY NO 1	70091	ERNS
VENICE	90179513		W BAY FACILITY NO 9	70091	ERNS
VENICE	90189499		W BAY FACILITY NO6	70091	ERNS
VENICE	8721940		W BAY COMINGLING	70091	ERNS
VENICE	91232678		W BAY STORAGE FACILITY NO 1	70091	ERNS
VENICE	91232650		W BAY STORAGE NO 2	70091	ERNS
VENICE	92271827		W BAY STORAGE FACILITY NO 7	70091	ERNS
VENICE	92271787		W BAY STORAGE FACILITY 13	70091	ERNS
VENICE	91229141		W BAY	70091	ERNS
VENICE	91229121		W BAY STORAGE FACILITY NO1	70091	ERNS
VENICE	91231409		W BAY STORAGE FACILITY	70091	ERNS
VENICE	92266305		W BAY FACILITY 12	70091	ERNS
VENICE	92271629		W BAY	70091	ERNS
VENICE	92263670		W BAY FACILITY NO 7	70091	ERNS
VENICE	92258056		W BAY STORAGE FACILITY NO 9	70091	ERNS
VENICE	92258029		W BAY	70091	ERNS
VENICE	92258014		W BAY STORAGE FACILITY NO6	70091	ERNS
VENICE	91206054		W BAY FACILITY NO7	70091	ERNS

PLAQUEMINES COUNTY, LA - ORPHAN SUMMARY

City	EDR ID	Site Name	Site Address	Zip	Database(s)
VENICE	91223610		W BAY	70091	ERNS
VENICE	91223609		W BAY	70091	ERNS
VENICE	90178070		W BAY FACILITY NO13	70091	ERNS
VENICE	90182352		W BAY STORAGE FACILITY NO 12	70091	ERNS
VENICE	90182351		W BAY STORAGE FACILITY NO 06	70091	ERNS
VENICE	91221190		W BAY FAC NO12	70091	ERNS
VENICE	91218406		W BAY STORAGE FACILITY	70091	ERNS
VENICE	91218618		W BAY FIELD	70091	ERNS
VENICE	90173050		W BAY FACILITY NO 12	70091	ERNS
VENICE	91204261		W BAY FACILITY NO9	70091	ERNS
VENICE	90171696		W BAY BLOCK 54	70091	ERNS
VENICE	91222726		W BAY STORAGE FACILITY	70091	ERNS
VENICE	89111076		W BAY SF 9	70091	ERNS
VENICE	90184085		W BAY STORAGE FAC NO6	70091	ERNS
VENICE	90162334		W BAY STORAGE FACILITY NR 2	70091	ERNS
VENICE	90180258		W BAY FACILITY NO2	70091	ERNS
VENICE	89115074		BAY FIELD LAT 29	70091	ERNS
VENICE	89126166		W BAY STORAGE FACILITY LAT 29	70091	ERNS
VENICE	8850964		E BAY CENTERAL FACILITIES 29	70091	ERNS
VENICE	89106488		W BAY STORAGE FACILITY NO 2	70091	ERNS
VENICE	1004511008		BAY FIELD 5M OF E	70091	FINDS
VENICE	2003645266		W BAY	70091	ERNS
VENICE	90150213		W BAY STORAGE FACILITY 29	70091	ERNS
VENICE	8862957		W BAY FIELD 10	70091	ERNS
VENICE	8756205		W BAY FIELD	70091	ERNS
VENICE	8756204		W BAY FACILITY	70091	ERNS
VENICE	8865307		S BAY 29	70091	ERNS
VENICE	96484045		W BAY WELL	70091	ERNS
VENICE	96474552		W BAY	70091	ERNS
VENICE	96472454		W BAY FACILITY	70091	ERNS
VENICE	96476213		W BAY FACILITY	70091	ERNS
VENICE	96488794		W BAY FAC	70091	ERNS
VENICE	96494701		W BAY FACILITY COMPRESSOR STATIO	70091	ERNS
VENICE	98444622		W BAY COMPRESSOR STATION	70091	ERNS
VENICE	99607248		WEST BAY COMPRESSOR STA	70091	ERNS
VENICE	98429320		WEST BAY COMPRESSOR STA	70091	ERNS
VENICE	99614205		W BAY CHEVRON FIELD	70091	ERNS
VENICE	99613777		E BAY	70091	ERNS
VENICE	99622904		W BAY PLATFORM FACILITY 11	70091	ERNS
VENICE	98442312		W BAY FIELD LEASE UNKNOWN STHY	70091	ERNS
VENICE	98434865		W BAY FACILITY 12	70091	ERNS
VENICE	98437984		E BAY & OCEAN ENERGY FACILITY	70091	ERNS
VENICE	98436122		W BAY LEASE PP192 STHY	70091	ERNS
VENICE	98418619		W BAY COMPRESSOR STATION SOUTH S	70091	ERNS
VENICE	96488175		W BAY	70091	ERNS
VENICE	96489946		W BAY FACILITY	70091	ERNS
VENICE	96489900		W BAY FACILITY	70091	ERNS

PLAQUEMINES COUNTY, LA - ORPHAN SUMMARY

City	EDR ID	Site Name	Site Address	Zip	Database(s)
VENICE	98458791		BAY KOKEAL	70091	ERNS
VENICE	99607761		W BAY	70091	ERNS
VENICE	96501452		W BAY FIELD WELL 84	70091	ERNS
VENICE	96494155		W BAY	70091	ERNS
VENICE	96499535		W BAY FACILITY 2	70091	ERNS
VENICE	1007464200		S BAY COQUILLE 3	70091	FINDS
VENICE	97409309		W BAY PRODUCTION BARGE	70091	ERNS
VENICE	97410576		W BAY PLATFORM WATERS STHY	70091	ERNS
VENICE	96502432		W BAY FACILITY WEST BAY	70091	ERNS
VENICE	1000892855		BAY MARCHAND STATION TIMBALIA	70091	RCRA-NonGen, FINDS
VENICE	2003700275		W BAY	70091	ERNS
VENICE	98439737		W BAY PRODUCTION BARGE	70091	ERNS
VENICE	96501963		W BAY	70091	ERNS
VENICE	96516014		W BAY FACILITY 13	70091	ERNS
VENICE	96504001		E BAY	70091	ERNS
VENICE	2003649508		W BAY	70091	ERNS
VENICE	2003642779		W BAY FIELD	70091	ERNS
VENICE	1003873393		W BAY & GRAND BAY	70091	CERC-NFRAP
VENICE	96507220		W BAY FIELD	70091	ERNS
VENICE	98420273		W BAY WATER FLOOD	70091	ERNS
VENICE	98424573		W BAY FACILITY 9	70091	ERNS
VENICE	97411266		W BAY COMPRESSOR STATION GULF OF	70091	ERNS
VENICE	97414226		E BAY BETWEEN SOUTH PASS AND SOU	70091	ERNS
VENICE	97406660		W BAY WELL BLDE 85	70091	ERNS
VENICE	96509351		W BAY FACILITY WELL BLDE #	70091	ERNS
VENICE	96511000		W BAY FACILITY	70091	ERNS
VENICE	96507768		W BAY FACILITY LEASE 192 STHY	70091	ERNS
VENICE	96487907		W BAY COMPRESSOR STATION	70091	ERNS
VENICE	97412563		W BAY FACILITY NO 12	70091	ERNS
VENICE	96507948		W BAY FACILITY	70091	ERNS
VENICE	96500960		W BAY FACILITY	70091	ERNS
VENICE	2004737277		W BAY	70091	ERNS
VENICE	2004731085		E BAY	70091	ERNS
VENICE	2001555924		W BAY	70091	ERNS
VENICE	99652070		W BAY LEASE JG TIMOLET WELL 56	70091	ERNS
VENICE	871729		W BAY STORAGE FACILITY LAT 29	70091	ERNS
VENICE	8718970		W BAY STORAGE FACILITY 29	70091	ERNS
VENICE	2003633109		W BAY	70091	ERNS
VENICE	2002625100		W BAY	70091	ERNS
VENICE	2002630402		W BAY SITE	70091	ERNS
VENICE	2003639398		WEST BAY COMPRESSOR STA	70091	ERNS
VENICE	2000530281		BAY ROID 1	70091	ERNS
VENICE	99646432		E BAY FIELD PLAQUEMINES ID 99023	70091	ERNS
VENICE	99647261		W BAY PRODUCTION BARGE	70091	ERNS
VENICE	99643553		WEST BAY COMPRESSOR STA	70091	ERNS
VENICE	2001555635		W BAY	70091	ERNS
VENICE	98468306		W BAY	70091	ERNS

PLAQUEMINES COUNTY, LA - ORPHAN SUMMARY

City	EDR ID	Site Name	Site Address	Zip	Database(s)
VENICE	98461787		W BAY CALLER DID NOT HAVE A MORE	70091	ERNS
VENICE	98441769		WEST BAY COMPRESSOR STA	70091	ERNS
VENICE	98435359		W BAY FACILITY 1	70091	ERNS
VENICE	99609676		W BAY LEASE 451 STHY	70091	ERNS
VENICE	99629034		W BAY COMPRESSOR STATION	70091	ERNS
VENICE	98456470		W BAY PRODUCTION BARGE NO LEASE	70091	ERNS
VENICE	92279934		W BAY FACILITY NO 7	70091	ERNS
VENICE	90158117		W BAY STORAGE FACILITY	70091	ERNS
VENICE	91232769		W BAY	70091	ERNS
VENICE	92269234		W BAY	70091	ERNS
VENICE	92254730		W BAY STORAGE FACILITY NO1	70091	ERNS
VENICE	92270486		W BAY	70091	ERNS
VENICE	1010162365	CHEVRON U.S.A., INC.	W BAY FACILITY	70091	FINDS
VENICE	1010162363	CHEVRON U.S.A., INC.	W BAY FACILITY	70091	FINDS
VENICE	S109560991	BAYOU BAPTIST COLLETTE;	N BAYOU BAPTIST COLLETTE APPROX	70091	SPILLS
VENICE	91239866		BAYOU FELICIE	70091	ERNS
VENICE	91239821		BAYOU FELICIE FIELD	70091	ERNS
VENICE	94360853		BAYOU BEROT	70091	ERNS
VENICE	93348004		BAYOU BAPTISTE COLLETE	70091	ERNS
VENICE	93301177		E BAYOU BAPTIST COLLETTE 1	70091	ERNS
VENICE	93301152		E BAYOU BAPTIST COLLETTE 1	70091	ERNS
VENICE	92268935		BAYOU FELICIE	70091	ERNS
VENICE	S108333210	BURRWOOD FIELD FACILITY	BEFORE THE MOUTH OF RIVER @	70091	NPDES
VENICE	S110110686		BEHIND SUB SERVICE TOOLS	70091	SPILLS
VENICE	2005602595	OF BEING RIGGED UP	OF BEING RIGGED UP	70091	ERNS
VENICE	S108620315	GOODRICH PETROLEUM	BETWEEN BURRWOOD BAYOU OF THE	70091	SPILLS
VENICE	S110102175		BETWEEN SOUTH PASS	70091	SPILLS
VENICE	94358247		BETWEEN THE VENICE JUMP AND TI PASS	70091	ERNS
VENICE	2002592171		BETWEEN PLATFORM	70091	ERNS
VENICE	2000516379		BETWEEN HALLIBURTON	70091	ERNS
VENICE	89115305		E BLACK BAY LAT 29	70091	ERNS
VENICE	89115303		BLACK BAY LAT 29	70091	ERNS
VENICE	8850067		2935 45W BLACK BAY W	70091	ERNS
VENICE	879123		BLACK BAY COMPRESSOR STA	70091	ERNS
VENICE	91238900		N BLACK BAY	70091	ERNS
VENICE	90178477		BLACK BAY WHS	70091	ERNS
VENICE	877153		E BLACK BAY FACILITY 29	70091	ERNS
VENICE	8717891		N BLACK BAY F & F	70091	ERNS
VENICE	876208		W BLACK BAY CF 29	70091	ERNS
VENICE	8717549		W BLACK BAY TANK BATTERY	70091	ERNS
VENICE	91232687		E BLACK BAY	70091	ERNS
VENICE	91232686		BLACK BAY	70091	ERNS
VENICE	91232639		E BLACK BAY	70091	ERNS
VENICE	91232638		E BLACK BAY	70091	ERNS
VENICE	90172780		BLACK BAY	70091	ERNS
VENICE	89115838		W BLACK BAY FACILITY LAT 29	70091	ERNS
VENICE	89115837		W BLACK BAY LAT 29	70091	ERNS

PLAQUEMINES COUNTY, LA - ORPHAN SUMMARY

City	EDR ID	Site Name	Site Address	Zip	Database(s)
VENICE	874055		W BLACK BAY LEASE QQ195 STHY	70091	ERNS
VENICE	92261174		W BLACK BAY PLATFORM LAUREL 2127	70091	ERNS
VENICE	89116154		N BLACK BAY C 38	70091	ERNS
VENICE	876664		W BLACK BAY CF NO 2	70091	ERNS
VENICE	872445		W BLACK BAY TANK BATTERY LAT 29	70091	ERNS
VENICE	872538		E BLACK BAY NO 1	70091	ERNS
VENICE	872351		W BLACK BAY 4	70091	ERNS
VENICE	872848		N BLACK BAY WELL NO 39	70091	ERNS
VENICE	89100817		BLACK BAY LONG 89	70091	ERNS
VENICE	89114962		E BLACK BAY LAT 29	70091	ERNS
VENICE	8860473		W BLACK BAY S & F 1	70091	ERNS
VENICE	8852590		SE BLACK BAY CF 29	70091	ERNS
VENICE	8853116		W BLACK BAY 29	70091	ERNS
VENICE	90158957		E BLACK BAY LEASE 19522 STHY	70091	ERNS
VENICE	90157832		SE BLACK BAY WELL	70091	ERNS
VENICE	89100629		W BLACK BAY FACILITY LAT 29	70091	ERNS
VENICE	89102735		E BLACK BAY FIELD LAT 29	70091	ERNS
VENICE	8872399		W BLACK BAY FACILITY 29	70091	ERNS
VENICE	89109157		SE BLACK BAY FACILITY LAT 29	70091	ERNS
VENICE	8852815		BLACK BAY FACILITY 29	70091	ERNS
VENICE	8855912		W BLACK BAY STORAGE FACILTY NO 2	70091	ERNS
VENICE	8858781		29 2842W BLACK BAY	70091	ERNS
VENICE	8851605		2934 44W BLACK BAY STORAGE FACILITY	70091	ERNS
VENICE	8850404		W BLACK BAY FACILITY 29	70091	ERNS
VENICE	8715170		N BLACK BAY LEASE QQB PLATFORM 2 STHY	70091	ERNS
VENICE	871499		W BLACK BAY 2127	70091	ERNS
VENICE	8710740		W BLACK BAY STORAGE FACILITY	70091	ERNS
VENICE	90163709		N BLACK BAY	70091	ERNS
VENICE	1004511129		BLK 52 FIELD & 7M S	70091	FINDS
VENICE	2002592941		BLK 24	70091	ERNS
VENICE	1008210617		BLK24 PF 2 & DIXON BA	70091	FINDS
VENICE	2009916898	BLOCK 809 A	BLOCK 809	70091	ERNS
VENICE	2009910942	BLOCK 20 A	BLOCK 20	70091	ERNS
VENICE	2008910942	BLOCK 20 A	BLOCK 20	70091	ERNS
VENICE	2008879782	BLOCK 20	BLOCK 20	70091	ERNS
VENICE	2008868636	BLOCK 11	BLOCK 11	70091	ERNS
VENICE	2007311217	BLOCK 24-W3	BLOCK 24	70091	ERNS
VENICE	2007326761	BLOCK 11	BLOCK 11	70091	ERNS
VENICE	2007302624	BLOCK:72	BLOCK 72	70091	ERNS
VENICE	S108618941	WILLIAMS ENERGY SERVICES	BLOCK MAIN PASS	70091	SPILLS
VENICE	96498768		BLOCK 89	70091	ERNS
VENICE	92297286		S BLOCK 60	70091	ERNS
VENICE	878993		BLOCK 41	70091	ERNS
VENICE	91232142		BLOCK 42	70091	ERNS
VENICE	8717804		BLOCK 900	70091	ERNS
VENICE	871968		BLOCK 293A MAIN PASS	70091	ERNS
VENICE	8711593		20 4707W BLOCK 117	70091	ERNS

PLAQUEMINES COUNTY, LA - ORPHAN SUMMARY

City	EDR ID	Site Name	Site Address	Zip	Database(s)
VENICE	875287		E BLOCK 27	70091	ERNS
VENICE	91221685		1353 BLOCK 67 PLATFORM C	70091	ERNS
VENICE	873602		BLOCK C	70091	ERNS
VENICE	8853527		E BLOCK 28	70091	ERNS
VENICE	874091		E BLOCK 11	70091	ERNS
VENICE	8852335		E BLOCK 28	70091	ERNS
VENICE	89123265		BLOCK 69	70091	ERNS
VENICE	8853557		E BLOCK 11 STHY	70091	ERNS
VENICE	8850925		BLOCK 79	70091	ERNS
VENICE	8856279		BLOCK 83	70091	ERNS
VENICE	8855735		BLOCK 11	70091	ERNS
VENICE	8855705		BLOCK 65	70091	ERNS
VENICE	8865007		BLOCK 151	70091	ERNS
VENICE	878479		BLOCK 62	70091	ERNS
VENICE	2000532413		BLOCK 39	70091	ERNS
VENICE	8871550		S BLOCK 69	70091	ERNS
VENICE	89108910		BLOCK 27	70091	ERNS
VENICE	8863500		BLOCK 69	70091	ERNS
VENICE	99620049		BLOCK 11	70091	ERNS
VENICE	2000669668		SS BLOCK 24	70091	ERNS
VENICE	8718320		BLOCK 11	70091	ERNS
VENICE	2002600877		BLOCK ID 24	70091	ERNS
VENICE	2003707882		BLOCK 24	70091	ERNS
VENICE	2002615684		BLOCK 68	70091	ERNS
VENICE	2000670075		SS BLOCK 11	70091	ERNS
VENICE	96513982		BOAT HARBOR RD	70091	ERNS
VENICE	97417143		BRENT PASS	70091	ERNS
VENICE	1006256344		BRENTON SOUND	70091	FINDS
VENICE	98419681		BRENTON SOUND	70091	ERNS
VENICE	2009926868	BRETON SOUND 40, 44, 56	BRETON SOUND 40	70091	ERNS
VENICE	1011927404	SL 19054 NO. 1 WELL	BRETON SOUND BLOCK 52	70091	FINDS
VENICE	S109025110	HARVEST OIL AND GAS	N BRETON SOUTH>VENICE>LAT	70091	SPILLS
VENICE	1010728434	BRETON SOUND AREA BLOCK 20-21 FIELD CENTRAL FACILITY - OFFSH	BRETON SOUND AREA BLOCK 21	70091	FINDS
VENICE	1008902937	STATE LEASE 16736, WELL #2	BRETON SOUND BLOCK 44	70091	FINDS
VENICE	S109095005	BRETON SOUND FACILITY #4	BRETON SOUND AREA BLOCK 20	70091	NPDES
VENICE	S110096245		BRETON SOUND BLK 49	70091	SPILLS
VENICE	S109960880		BRETON SOUND 32	70091	SPILLS
VENICE	S108614268	(SEA-COR OFFSHORE)	BRETON SOUND & N GULF OF MEXICO	70091	SPILLS
VENICE	S108334345	BRETON SOUND FACILITY #4	BRETON SOUND AREA BLOCK 20	70091	NPDES
VENICE	S108335634	BRETON SOUND AREA BLOCK 20-21 FIELD CENTRAL FACILI	BRETON SOUND AREA BLOCK 21	70091	NPDES
VENICE	93346557		BRETON SOUND	70091	ERNS
VENICE	96486105		BRETON SOUND	70091	ERNS
VENICE	96486104		BRETON SOUND	70091	ERNS
VENICE	96491553		BRETON SOUND	70091	ERNS
VENICE	90172174		BRETON SOUND	70091	ERNS

PLAQUEMINES COUNTY, LA - ORPHAN SUMMARY

City	EDR ID	Site Name	Site Address	Zip	Database(s)
VENICE	871091		BRETON SOUND BLOCK 21	70091	ERNS
VENICE	871090		BRETON SOUND BLOCK 21	70091	ERNS
VENICE	871089		IN BRETON LOCK 37	70091	ERNS
VENICE	92270312		BRETON SOUND BLOCK 21	70091	ERNS
VENICE	92263669		BRETON SOUND	70091	ERNS
VENICE	1004511113		BRETON SD23 & 15M NE	70091	FINDS
VENICE	98448358		BRETON SOUND BLOCK 20	70091	ERNS
VENICE	99640570		BRETON SOUND BLOCK 21	70091	ERNS
VENICE	97414769		BRETON SOUND 31	70091	ERNS
VENICE	96502051		BRETON SOUND	70091	ERNS
VENICE	2000534964		BRETON SOUND 55	70091	ERNS
VENICE	1008215607		BRETON SOUND AREA BLOCK 20	70091	FINDS
VENICE	1010163304	BRETON SOUND MTR FACILITY	BRETON SOUND BLOCK 11	70091	FINDS
VENICE	1010155941	BRETON SOUND BLOCK 37	BRETON SOUND BLOCK 37	70091	FINDS
VENICE	1010155940	BRETON SOUND FACILITY NO.1	BRETON SOUND BLOCK 20	70091	FINDS
VENICE	S110099770		BRITISH PETROLEUM IN GULF OF M	70091	SPILLS
VENICE	2000537754		BRITTEN SOUND	70091	ERNS
VENICE	S110109861		148 BUD LN	70091	SPILLS
VENICE	1000453833		148 BUD S LN	70091	RCRA-NonGen, FINDS
VENICE	2006802488	148 BUDS LANE	148 BUDS LN	70091	ERNS
VENICE	99648085		BUDS DOCK 2 N	70091	ERNS
VENICE	96515260		BUDS BOAT RENTAL DOCKS	70091	ERNS
VENICE	96496168		BUDS BOAT RENTAL	70091	ERNS
VENICE	984526410		BUDS BOAT RENTAL BOAT HARBOR RD	70091	ERNS
VENICE	2002623466		148 BUDS LN	70091	ERNS
VENICE	1010434285	SCHLUMBERGER VENICE	BULK PLANT	70091	FINDS
VENICE	94388167		BURAS LEVY DISTRICT	70091	ERNS
VENICE	92288289		BURAS LEVY DISTRICT	70091	ERNS
VENICE	2005622981	BURRWOOD BAYOU	BURRWOOD BAYOU	70091	ERNS
VENICE	2005627075	BURRWOOD BAYOU	BURRWOOD BAYOU	70091	ERNS
VENICE	S110112602		BURRWOOD BAYOU OFF SOUTHWEST PASS	70091	SPILLS
VENICE	2008873453	BURRWOOD W8	BURRWOOD W8	70091	ERNS
VENICE	2008860211	BURRWOOD FIELD	BURRWOOD FIELD	70091	ERNS
VENICE	1010162622	HUNT PETROLEUM (AEC), INC.	BURRWOOD FIELD FACILITY	70091	FINDS
VENICE	90160507		BURRWOOD FACILITY E8	70091	ERNS
VENICE	89120379		BURRWOOD 8 E	70091	ERNS
VENICE	96500858		W BURRWOOD BAYOU THE BURRWOOD E8	70091	ERNS
VENICE	2001568167		BURRWOOD FIELD	70091	ERNS
VENICE	2000546358		BURRWOOD AREA	70091	ERNS
VENICE	2000535819		BURRWOOD E8	70091	ERNS
VENICE	2005601861	BURWOOD PASS	BURWOOD PASS	70091	ERNS
VENICE	S109154363	BURWOOD E-8 PRODUCTION FACILITY 20 MILES SOUTH OF	BURWOOD 8 E	70091	SPILLS
VENICE	S108624332	HUNT'S SOUTH PASS PRODUCTION FACILITY	BURWOOD PASS	70091	SPILLS
VENICE	89109151		BURWOOD 8 E	70091	ERNS
VENICE	98459498		BURWOOD 8 W	70091	ERNS
VENICE	89130057		BVRRWOOD FIELD 21 MILES S & W OF VENICE	70091	ERNS

PLAQUEMINES COUNTY, LA - ORPHAN SUMMARY

City	EDR ID	Site Name	Site Address	Zip	Database(s)
VENICE	1000144696		IN C LIM	70091	RCRA-NonGen, FINDS
VENICE	96492346		CALLER STATES THAT THE SHEEN I	70091	ERNS
VENICE	99608187		CALLER HAD NO PHYSICAL LOCATIO	70091	ERNS
VENICE	98450138		CALLER HAD NO PHYSICAL LOCATIO	70091	ERNS
VENICE	98440315		CALLER DID NOT HAVE A MORE ACC	70091	ERNS
VENICE	1010730231	WEST BAY OIL & GAS FIELD FACILITY	ON CANAL OFF OF GRAND PASS	70091	FINDS
VENICE	S109413137	WEST BAY OIL & GAS FIELD FACILITY	CANAL OFF OF GRAND PASS	70091	NPDES
VENICE	1004512213		ON CANAL OFF OF GRAND PASS	70091	FINDS
VENICE	97407826		2 CANAL OF THE MISSISSIPPI RIVER	70091	ERNS
VENICE	99609675		CANALS TO COCKLER BAY	70091	ERNS
VENICE	2006802628	CENTRAL FACILITY	CENTRAL FACILITY	70091	ERNS
VENICE	93344042		CENTRAL FACILTY 21	70091	ERNS
VENICE	89113493		CENTRAL FACILITIES	70091	ERNS
VENICE	93308233		CENTRAL TANK BATTERY NO3	70091	ERNS
VENICE	91225590		CENTRAL FACILITY BLACK BAY	70091	ERNS
VENICE	91233762		CENTRAL FACILITIES	70091	ERNS
VENICE	96482936		CENTRAL FACILITY	70091	ERNS
VENICE	8718969		CENTRAL FACILITY BLACK BAY 29	70091	ERNS
VENICE	92267910		CENTRAL FACILITIES	70091	ERNS
VENICE	96490772		CHANDELEUR SOUND BLOCK 49	70091	ERNS
VENICE	2006807347	CHANDLIER AREA	CHANDLIER AREA	70091	ERNS
VENICE	S110099850		CHART 11363	70091	SPILLS
VENICE	2003652646		CHART 11361	70091	ERNS
VENICE	2003648279		CHART 11363	70091	ERNS
VENICE	2000539351		CHART	70091	ERNS
VENICE	2001552715		CHART 11363	70091	ERNS
VENICE	2002593356		CHERNIER PASS	70091	ERNS
VENICE	99616814		CHERVON EAST SLIP	70091	ERNS
VENICE	2002627652		CHEVERON TEXACO DOCK	70091	ERNS
VENICE	2000535926		CHEVERON SHORE BASE	70091	ERNS
VENICE	S108619754	TIDEWATER MARINE	CHEVRON WEST SLIP	70091	SPILLS
VENICE	S110112663		CHEVRON SOUTH PASS	70091	SPILLS
VENICE	2009901319	184 CHEVRON RD	184 CHEVRON RD	70091	ERNS
VENICE	2008901319	184 CHEVRON RD	184 CHEVRON RD	70091	ERNS
VENICE	2005633103	CHEVRON ROAD ON BARGES WITH MOBILE HOMES	CHEVRON RD	70091	ERNS
VENICE	2008868068	184 CHEVRON LANE	184 CHEVRON LN	70091	ERNS
VENICE	S109961067	CHEVRON PIPELINE CO	CHEVRON PIPELINE LAT 29 CORD	70091	SPILLS
VENICE	1006176381		84 CHEVRON RD	70091	FINDS
VENICE	94368528		CHEVRON PIPELINE WEST BAY FACI	70091	ERNS
VENICE	94361755		CHEVRON PIPELINE PUMP STATION	70091	ERNS
VENICE	90178603		CHEVRON GRAND BAY RECEIVING STA	70091	ERNS
VENICE	98419203		CHEVRON DOCK	70091	ERNS
VENICE	93309169		CHEVRON VENICE SHORE BASE E SL	70091	ERNS
VENICE	89119019		CHEVRON PLANT	70091	ERNS
VENICE	98430179		CHEVRON VENICE DOCK EAST SLIP	70091	ERNS
VENICE	96503795		CHEVRON VENICE SHORE BASE S	70091	ERNS
VENICE	97406126		CHEVRON VENICE SHORE BASE	70091	ERNS

PLAQUEMINES COUNTY, LA - ORPHAN SUMMARY

City	EDR ID	Site Name	Site Address	Zip	Database(s)
VENICE	98460196		CHEVRON VENICE BASE	70091	ERNS
VENICE	98446429		CHEVRON DOCK	70091	ERNS
VENICE	2008869207	CLAYTON WILLIAMS FACILITY	CLAYTON WILLIAMS FACILITY	70091	ERNS
VENICE	1005491484		CLUB RAPHAEL PASS	70091	FINDS
VENICE	99649801		CNA WELL SLIP	70091	ERNS
VENICE	2009896135	414 COAST GUARD RD	414 COAST GUARD RD	70091	ERNS
VENICE	S110110676	CYPRESS COVE MARINA	US COAST GUARD RD	70091	SPILLS
VENICE	S110114551	VENICE FACILITY	ON COAST GUARD RD & MM 10 ON TIGER PASS	70091	SPILLS
VENICE	2008896135	414 COAST GUARD RD	414 COAST GUARD RD	70091	ERNS
VENICE	2005625409	COAST GUARD RD	COAST GUARD RD	70091	ERNS
VENICE	1010725673	MARATHON OIL CO - VENICE TERMINAL	COAST GUARD RD	70091	FINDS
VENICE	S108616690	HALIBURTON	COAST GUARD RD	70091	SPILLS
VENICE	S108615503	JOHN W. STONE OIL	COAST GUARD RD	70091	SPILLS
VENICE	S108337286	OSCA INC	COAST GUARD RD	70091	NPDES
VENICE	S108336692	FRANCIS DRILLING FLUIDS LTD	339 COAST RD	70091	NPDES
VENICE	2006786581	COAST GUARD ROAD	COAST GUARD RD	70091	ERNS
VENICE	96488328		COAST GUARD RD	70091	ERNS
VENICE	92250447		COAST GUARD ROAD MILE 10 ON TI PASS	70091	ERNS
VENICE	93348052		COAST GUARD RD	70091	ERNS
VENICE	91221431		COAST GUARD RD	70091	ERNS
VENICE	1000159255		COAST GUARD ROAD OFF HWY 23RD & 2ND	70091	RCRA-CESQG, FINDS
VENICE	S106531549	MARATHON OIL CO - VENICE TERMINAL	COAST GUARD RD	70091	SHWS
VENICE	1000253540		COAST GUARD RD	70091	RCRA-CESQG, FINDS
VENICE	99637273		COAST GUARD ROAD TIGER PASS	70091	ERNS
VENICE	93326055		COCKLER BAY	70091	ERNS
VENICE	2000670901		COLLET NO MORE PRECISE LOCATIO	70091	ERNS
VENICE	98462460		COMINGLE FACILITY IN DELTA DUC	70091	ERNS
VENICE	90157304		HWY COMPANY FACILITY	70091	ERNS
VENICE	90188688		COMPRESSOR STATION NO 1	70091	ERNS
VENICE	2000546335		COMPRESSOR STA	70091	ERNS
VENICE	99606992		1388 COMPRESSOR ENGINE	70091	ERNS
VENICE	1004713050		CONOCO S	70091	RCRA-CESQG, FINDS
VENICE	1012091937	HILLSIDE OIL & GAS	COQUILLE BAY FIELD	70091	FINDS
VENICE	2007316925	COQUILLE BAY	COQUILLE BAY	70091	ERNS
VENICE	2008876340	COQUILLE BAY	COQUILLE BAY	70091	ERNS
VENICE	S109152043	JUNE ENERGY INC - COQUILLE BAY FIELD	COQUILLE BAY FIELD	70091	NPDES
VENICE	S110103637	ANADARKO PETROLEUM	NE COQUILLE BAY 10	70091	SPILLS
VENICE	879841		COQUILLE AT L & L 29	70091	ERNS
VENICE	98425608		COQUILLE BAY LEASE IR PRICE	70091	ERNS
VENICE	2004736348		COQUILLE BAY FACILITY	70091	ERNS
VENICE	98457681		E COQUILLE BAY 10	70091	ERNS
VENICE	1010163305	CIB C RA SUA;R.F. PRICE WELL 2	COQUILLE BAY FIELD	70091	FINDS
VENICE	96507734		NW CORNER OF RIVERSIDE BAY	70091	ERNS
VENICE	1004513011		CRYOGENIC PT	70091	FINDS
VENICE	93303225		CRYSTAL OIL TANK BATTERY 3 CORD	70091	ERNS
VENICE	1008215706		CTR FAC & 16M SSE	70091	FINDS
VENICE	91202100		CUBITS PASS	70091	ERNS

PLAQUEMINES COUNTY, LA - ORPHAN SUMMARY

City	EDR ID	Site Name	Site Address	Zip	Database(s)
VENICE	S110110669		CYPRESS COVE DR	70091	SPILLS
VENICE	S109154509	CYPRESS COVER MARINA ON COAST GUARD RD	CYPRESS COVER MARINA ON COAST RD	70091	SPILLS
VENICE	1000112669		I D182 S	70091	RCRA-NonGen, FINDS
VENICE	1000434085		I D229 S	70091	RCRA-NonGen
VENICE	1000348207		I D502	70091	RCRA-NonGen, FINDS
VENICE	1000405399		I D655	70091	RCRA-NonGen, FINDS
VENICE	S110110208		DEEP WATER PT & MOUTH OF RATTLE SANKE BAYOU	70091	SPILLS
VENICE	2001563412		DELT DUCK CLUB FIELD	70091	ERNS
VENICE	S108613293	SOUTH OF VENICE IN BURRWOOD	W DELTA FIELD	70091	SPILLS
VENICE	S108618190	MARATHON ASHLAND	W DELTA STATION TIDEWATER RD	70091	SPILLS
VENICE	2005623185	WEST DELTA BLOCK 30	W DELTA BLOCK 30	70091	ERNS
VENICE	1009589890	RAPIERE RESOURCES COMPANY	W DELTA BLOCK 25	70091	FINDS
VENICE	1010230645	W DELTA E5 PRODUCTION FACILITY - W DELTA BLOCK 83	W DELTA AREA BLOCK 83	70091	FINDS
VENICE	S109559681		W DELTA AREA & N RED PASS LAT	70091	SPILLS
VENICE	S109560653		W DELTA BLOCK 23	70091	SPILLS
VENICE	1008903189	SL 18383 WELL NO.1	W DELTA BLOCK 52	70091	FINDS
VENICE	S108630063	CONOCOPHILLIPS	DELTA DUCK WILDLIFE REFUGE NUM	70091	SPILLS
VENICE	2007328025	DELTA DUCK PLATFORM	DELTA DUCK PLATFORM	70091	ERNS
VENICE	S108616759	GULF OF MEXICO	W DELTA PLATFORM A BLOCK 73	70091	SPILLS
VENICE	S108614282	MATRIX OIL & GAS	W DELTA BLOCK 24>>NEAR	70091	SPILLS
VENICE	99639265		DELTA DUCK CLUB OIL FIELD	70091	ERNS
VENICE	96484972		DELTA GATHERING STATION TIDEWA RD	70091	ERNS
VENICE	93326787		W DELTA BLOCK 79	70091	ERNS
VENICE	93302147		DELTA DUCK CLUB	70091	ERNS
VENICE	96488463		DELTA WELL DOCKS	70091	ERNS
VENICE	94398423		W DELTA	70091	ERNS
VENICE	91234349		DELTA DUCK CLUB FIELD	70091	ERNS
VENICE	91240981		DELTA DUCK CLUB FIELD	70091	ERNS
VENICE	91228261		DELTA GATHERING STATION RED PASS	70091	ERNS
VENICE	93336476		DELTA DUCK CLUB COMPRESSOR STA	70091	ERNS
VENICE	93340326		W DELTA BLOCK 80	70091	ERNS
VENICE	92282364		W DELTA BLK 32	70091	ERNS
VENICE	1005493956		W DELTA MISS RV	70091	FINDS
VENICE	1005493922		PF DELTA S	70091	FINDS
VENICE	94355411		DELTA DUCK CLUB FIELD INIT 1 N	70091	ERNS
VENICE	92266724		W DELTA 55	70091	ERNS
VENICE	92251245		DELTA GATHERING SYSTEM	70091	ERNS
VENICE	90190084		DELTA DUCK	70091	ERNS
VENICE	92278903		DELTA DUCK CLUB	70091	ERNS
VENICE	92295249		WEST DELTA RECEIVING STA	70091	ERNS
VENICE	92295228		W DELTA RECEIVING STATION ON	70091	ERNS
VENICE	91228509		W DELTA 117	70091	ERNS
VENICE	91210767		DELTA DUCK CLUB FIELD	70091	ERNS
VENICE	93311739		DELTA DUCK CLUB WELL NO69D	70091	ERNS
VENICE	92268933		W DELTA BLOCK 45	70091	ERNS
VENICE	92270202		DELTA DUCK CLUB FIELD	70091	ERNS

PLAQUEMINES COUNTY, LA - ORPHAN SUMMARY

City	EDR ID	Site Name	Site Address	Zip	Database(s)
VENICE	91233857		W DELTA 27	70091	ERNS
VENICE	90176336		W DELTA 54	70091	ERNS
VENICE	879141		W DELTA 27	70091	ERNS
VENICE	92263666		W DELTA BLOCK 32	70091	ERNS
VENICE	90187599		DELTA DUCK CLUB WELL 1 N	70091	ERNS
VENICE	1005873883		W DELTA 25	70091	FINDS
VENICE	878677		DELTA GATHERING STATION	70091	ERNS
VENICE	874054		W DELTA BLOCK 117	70091	ERNS
VENICE	91222647		DELTA DUCK CLUB TEXACO PRIVATE PASS	70091	ERNS
VENICE	91218960		W DELTA 83	70091	ERNS
VENICE	89120574		DELTA DUCK CLUB WELL 1	70091	ERNS
VENICE	89125108		DELTA DUCK CLUB MISSISSIPPI RI	70091	ERNS
VENICE	877445		W DELTA 117	70091	ERNS
VENICE	875942		DELTA GATHERING STATION ON TID RD	70091	ERNS
VENICE	90161214		DELTA GATHERING STATION	70091	ERNS
VENICE	8869533		28 4517W DELTA 117 W	70091	ERNS
VENICE	1004511154		W DELTA BLK25 & 7M SW	70091	FINDS
VENICE	98429237		DELTA DUCK CLUB LEASE	70091	ERNS
VENICE	99648925		W DELTA 75H OCSG 1085	70091	ERNS
VENICE	1005899962		W DELTA AREA BLOCK 52	70091	FINDS
VENICE	98437202		W DELTA 50	70091	ERNS
VENICE	2002627511		DELTA DUCK	70091	ERNS
VENICE	96498276		W DELTA BLOCK 24	70091	ERNS
VENICE	8716132		DELTA GATHERING STA	70091	ERNS
VENICE	2000534926		W DELTA 122	70091	ERNS
VENICE	2003636416		DELTA DUCK	70091	ERNS
VENICE	99608579		W DELTA 29	70091	ERNS
VENICE	98452964		W DELTA BLOCK 29F OCSG 0385	70091	ERNS
VENICE	98457774		DELTA DUCK CLUB FIELD COMPRESS STA	70091	ERNS
VENICE	99638233		W DELTA BLOCK 79	70091	ERNS
VENICE	98435364		DELTA DUCK CLUB COMMINGLE FACI	70091	ERNS
VENICE	89128495		W DELTA 83	70091	ERNS
VENICE	S109154464	DENEGY PLANT ON TIDEWATER RD	DENEGY PLANT ON TIDEWATER RD	70091	SPILLS
VENICE	1000209669		DENNIS PASS	70091	RCRA-NonGen, FINDS
VENICE	1010454412	VENICE BASE	MC DERMOTT RD	70091	FINDS
VENICE	2004735744		MC DERMOTT RD	70091	ERNS
VENICE	S109961193		DGS 75	70091	SPILLS
VENICE	2000671623		DING	70091	ERNS
VENICE	2005621742	DIXON BAY JUNCTION	DIXON BAY JCT	70091	ERNS
VENICE	96490657		DIXON BAY	70091	ERNS
VENICE	1008216256		DIXON BA	70091	FINDS
VENICE	89119273		DOCK ON SHELL OFFSHORE	70091	ERNS
VENICE	2004737925		MI DOCK OF THE JUMP	70091	ERNS
VENICE	2000668162		EL DOCK	70091	ERNS
VENICE	8855041		DOWELL SCHLUMBERGER SLIP 2	70091	ERNS
VENICE	96514285		A DREDGE BROKE AN UNDERWATER N	70091	ERNS
VENICE	S110097016		DREDGED SLIP OFF TIGER PASS	70091	SPILLS

PLAQUEMINES COUNTY, LA - ORPHAN SUMMARY

City	EDR ID	Site Name	Site Address	Zip	Database(s)
VENICE	90190107		DRILL SHIP SEVEN	70091	ERNS
VENICE	984526411		DROPPED WHILE BEING FORKLIFTED	70091	ERNS
VENICE	S109325284		ON E BANK OF IN MARSH 3	70091	SPILLS
VENICE	S109152636	WEST BAY FIELD	12 MI E OF	70091	NPDES
VENICE	S108339206	CWEI-DDC-SITE #1	8 MI E OF	70091	NPDES
VENICE	1006256390		20 MI E OF	70091	FINDS
VENICE	1006256335		8 MI E OF	70091	FINDS
VENICE	1006256331		8 MI E OF	70091	FINDS
VENICE	1006878350		14 MI E OF	70091	FINDS
VENICE	1004511133		20 MI E OF	70091	FINDS
VENICE	1006674514		12 MI E OF	70091	FINDS
VENICE	1008210637		19 MI E OF	70091	FINDS
VENICE	1008153803		10 MI E OF	70091	FINDS
VENICE	1006513247		4 MI E OF BURRWOOD	70091	FINDS
VENICE	94389320		S EAST PASS	70091	ERNS
VENICE	8851783		S EAST BLACKBAY BAY 29	70091	ERNS
VENICE	2001569211		S EAST PASS	70091	ERNS
VENICE	S108613488	MAIN BLOCK 21	IN ELOI BAY	70091	SPILLS
VENICE	2000541144		ELOI BAY	70091	ERNS
VENICE	S108614703	GRAND BAY RECEIVING STATION	EMELINE PASS	70091	SPILLS
VENICE	1006674058		EMELINE PASS	70091	FINDS, NPDES
VENICE	2000547844		EMELINE PASS	70091	ERNS
VENICE	98441588		EMELINE BAY MUD VI	70091	ERNS
VENICE	2009911861	EMPIRE LOCKS	EMPIRE LOCKS	70091	ERNS
VENICE	2008911861	EMPIRE LOCKS	EMPIRE LOCKS	70091	ERNS
VENICE	2005622971	END OF HWY 23	END OF	70091	ERNS
VENICE	S110110581		END OF	70091	SPILLS
VENICE	S110110426		END OF SISUNG LN	70091	SPILLS
VENICE	S110111617		END OF SISUNG LANE OFF OF HWY	70091	SPILLS
VENICE	S110047753	TARGA MIDSTREAM SERVICES LIMITED PARTNERSHIP - VEN	END OF TIDEWATER RD	70091	NPDES
VENICE	S110095026	SOUTHERN NATURAL GAS CO	END OF S PASS	70091	SPILLS
VENICE	S109325461		END OF	70091	SPILLS
VENICE	S108616274	CHEVRON GAS YARD	23 END OF HWY	70091	SPILLS
VENICE	S108621224	GULF SOUTH PIPELINE	END OF SISUNGS LN	70091	SPILLS
VENICE	94389436		END OF NEAR STOP SIGN IN VENIC	70091	ERNS
VENICE	1005933595		END OF	70091	TSCA
VENICE	1005933430		END OF	70091	TSCA
VENICE	92285544		END OF TEXACO YARD	70091	ERNS
VENICE	96502787		END OF OLD TEXACO YARD L & L OIL CORD	70091	ERNS
VENICE	1000125761		END OF S	70091	RCRA-NonGen, FINDS
VENICE	1006674207		8 MI ENE OF	70091	FINDS, NPDES
VENICE	94407322		ENTERANCE TO JUMP OFF MISSISSI	70091	ERNS
VENICE	1005515607		25 MI ESE OF	70091	FINDS
VENICE	1010730229	SAGRERA #1 FIELD FACILITY	SW ESTHER FIELD	70091	FINDS
VENICE	94361018		EUGENE ISLAND 189	70091	ERNS
VENICE	984640461		EXTERNAL CORROSION HIGH PRESSU & EXTERNAL CORRO	70091	ERNS

PLAQUEMINES COUNTY, LA - ORPHAN SUMMARY

City	EDR ID	Site Name	Site Address	Zip	Database(s)
VENICE	1009649748	VENICE III SHOREBASE	FACILITY	70091	FINDS
VENICE	1005604753	MAIN PASS 25 PRODUCTION	FACILITY & MAIN PASS 31	70091	FINDS
VENICE	1012083131	MAIN PASS 84 PRODUCTION	FACILITY	70091	FINDS
VENICE	S108613192	SOUTH PASS 24	S FACILITY 1	70091	SPILLS
VENICE	1010164161	SOUTH PASS BLOCK 24 FIELD	FACILITY NO2	70091	FINDS
VENICE	94376813		FACILITY 12 N	70091	ERNS
VENICE	94394464		FACILITY NO12	70091	ERNS
VENICE	93301494		FACILITY NO2	70091	ERNS
VENICE	94396108		FACILITY NO9	70091	ERNS
VENICE	93353167		FACILITY NO7	70091	ERNS
VENICE	94407844		FACILITY 12	70091	ERNS
VENICE	91237450		FACILITY 9	70091	ERNS
VENICE	94371172		FACILITY 2 N	70091	ERNS
VENICE	91235942		W FACILITY 12	70091	ERNS
VENICE	90166862		FACILITY NO9	70091	ERNS
VENICE	94359716		FACILITY NO12	70091	ERNS
VENICE	93312479		W FACILITY NO7	70091	ERNS
VENICE	92286098		FACILITY NO2	70091	ERNS
VENICE	90171549		FACILITY 12	70091	ERNS
VENICE	90171547		FACILITY 2 N	70091	ERNS
VENICE	90187257		FACILITY 10	70091	ERNS
VENICE	90173058		W FACILITY NO1	70091	ERNS
VENICE	89127215		FACILITY 12	70091	ERNS
VENICE	8870009		FACILITY CEMENT PIT BARGE 29	70091	ERNS
VENICE	8852597		FACILITY 29	70091	ERNS
VENICE	8856533		FACILITY 13	70091	ERNS
VENICE	8865848		FACILITY ONE	70091	ERNS
VENICE	96488131		FACILITY	70091	ERNS
VENICE	2000531167		FACILITY 2	70091	ERNS
VENICE	98456453		FACILITY 1	70091	ERNS
VENICE	1010163299	GRAND BAY PRODUCTION	FACILITY	70091	FINDS
VENICE	97411772		FACILITYCONDUCTING TANK TO TAN & VALVES ON VESSEL LE	70091	ERNS
VENICE	876005		296 3W FACTORY NW	70091	ERNS
VENICE	2008886460	FEDERAL WATERS	FEDERAL WATERS	70091	ERNS
VENICE	94391255		FEDERAL RESERVE WATERS TANK BA STHY	70091	ERNS
VENICE	93317265		1200 FEET OFFSHORE	70091	ERNS
VENICE	90189036		S FLANK TANK BATTERY WELL 313	70091	ERNS
VENICE	97411337		FLATFORM SOUTH PASS	70091	ERNS
VENICE	S110103731		3 FOLLOW TI	70091	SPILLS
VENICE	99617957		30 FORT FROM BAKER INTEQ DOCK	70091	ERNS
VENICE	1012110520	DYNEGY MIDSTREAM SERVICES LP - DELTA GAT	075 MI FR VENICE GAS PLANT	70091	FINDS
VENICE	1004511119		075 MI FR VENICE GAS PLANT	70091	FINDS
VENICE	1004511104		FREE WATER 3 SE	70091	FINDS
VENICE	1011585030	DYNEGY MIDSTREAM SERVICES LP - DELTA GAT	075 MI FROM VENICE GAS PLANT	70091	ICIS
VENICE	S108335647	TARGA MIDSTREAM SERVICES LIMITED PARTNERSHIP - DEL	075 MI FROM VENICE GAS PLANT	70091	NPDES
VENICE	91206025		LL FUEL DOCK	70091	ERNS

PLAQUEMINES COUNTY, LA - ORPHAN SUMMARY

City	EDR ID	Site Name	Site Address	Zip	Database(s)
VENICE	984242520		2000 GAL NITROGEN TRANSPORT TANK	70091	ERNS
VENICE	S108621295	ENERVEST CO	GARDEN ISLAND BAY PLATFORM 414	70091	SPILLS
VENICE	2007302583	GARDEN ISLAND BAY FACILITY	GARDEN ISLAND BAY FACILITY	70091	ERNS
VENICE	S110108601		GARDEN ISLAND BAY SOUTH OF VEN	70091	SPILLS
VENICE	2009907791	GARDEN ISLAND BAY	GARDEN ISLAND BAY	70091	ERNS
VENICE	S110114565		GARDEN ISLAND BAY SL	70091	SPILLS
VENICE	1012110832	GARDEN ISLAND BAY FIELD FUEL DOCK	GARDEN ISLAND BAY OIL & GAS FI	70091	FINDS
VENICE	1010162888	WEST TANK BATTERY	GARDEN ISLAND BAY FIELD	70091	FINDS
VENICE	S109560942	GARDEN ISLAND BAY;	GARDEN ISLAND BAY VENICE	70091	SPILLS
VENICE	S109559075	GARDEN ISLAND BAY;	GARDEN ISLAND BAY VENICE	70091	SPILLS
VENICE	2008907791	GARDEN ISLAND BAY	GARDEN ISLAND BAY	70091	ERNS
VENICE	S109025254	DUNE ENERGY	GARDEN ISLAND BAY>BLOCK	70091	SPILLS
VENICE	1010731466	GARDEN ISLAND BAY FIELD FUEL DOCK	GARDEN ISLAND BAY OIL & GAS FIELD	70091	FINDS
VENICE	S110099299		GARDEN ISLAND BAY AREA NEAR DE	70091	SPILLS
VENICE	2007330030	GARDEN ISLAND BAY	GARDEN ISLAND BAY	70091	ERNS
VENICE	S108619049	FOREST OIL COMPANY	GARDEN ISLAND BAY	70091	SPILLS
VENICE	S108338950	GARDEN ISLAND BAY FIELD FUEL DOCK	GARDEN ISLAND BAY OIL & GAS FIELD	70091	NPDES
VENICE	S108332844	STATE LEASE 214 GARDEN ISLAND BAY #364 WELL	GARDEN ISLAND BAY	70091	NPDES
VENICE	S108332484	STATE LEASE 18203 #1 WELL (AVOCADO I PROSPECT)	GARDEN ISLAND BAY FIELD	70091	NPDES
VENICE	S108332483	STATE LEASE 214 GARDEN ISLAND BAY #836 BURRITO PRO	GARDEN ISLAND BAY FIELD	70091	NPDES
VENICE	2007323356	GARDEN ISLAND BAY	GARDEN ISLAND BAY	70091	ERNS
VENICE	96500251		GARDEN ISLAND BAY LEASE 214 STHY	70091	ERNS
VENICE	94389154		GARDEN ISLAND	70091	ERNS
VENICE	93336712		GARDEN ISLAND BAY FIELD	70091	ERNS
VENICE	93312285		GARDEN ISLAND BAY TEXACO CAMP	70091	ERNS
VENICE	93331612		GARDEN ISLAND BAY	70091	ERNS
VENICE	91229478		GARDEN ISLAND BAY TANK BATTERY	70091	ERNS
VENICE	93332223		GARDEN ISLAND BAY VIA	70091	ERNS
VENICE	93340220		GARDEN ISLAND BAY FIELD	70091	ERNS
VENICE	90182062		GARDEN ISLAND BAY	70091	ERNS
VENICE	90178609		GARDEN ISLAND BAY WEST BATTERY	70091	ERNS
VENICE	94370098		GARDEN ISLAND BAY WELL NO25	70091	ERNS
VENICE	94368388		GARDEN ISLAND BAY FIELD LEASE STHY	70091	ERNS
VENICE	91224903		GARDEN ISLE BAY FIELD	70091	ERNS
VENICE	93308276		GARDEN ISLAND BAY	70091	ERNS
VENICE	92260429		GARDEN ISLAND BAY	70091	ERNS
VENICE	8710395		GARDEN ISLAND 89	70091	ERNS
VENICE	8718939		GARDEN ISLAND BAY WELL 29	70091	ERNS
VENICE	878179		GARDEN ISLE BAY 29	70091	ERNS
VENICE	93306683		GARDEN ISLAND BAY	70091	ERNS
VENICE	92250342		GARDEN ISLAND BAY CLOSED IN CA	70091	ERNS
VENICE	91221984		GARDEN ISLAND BAY FIELD	70091	ERNS
VENICE	90189862		GARDEN ISLAND BAY	70091	ERNS
VENICE	91202544		GARDEN ISLAND BAY MINE	70091	ERNS

PLAQUEMINES COUNTY, LA - ORPHAN SUMMARY

City	EDR ID	Site Name	Site Address	Zip	Database(s)
VENICE	2004742974		GARDEN ISLAND BAY	70091	ERNS
VENICE	92266348		GARDEN ISLAND BAY	70091	ERNS
VENICE	91224703		GARDEN ISLE BAY	70091	ERNS
VENICE	90151376		GARDEN ISLAND BAY FIELD 29	70091	ERNS
VENICE	90166600		GARDEN ISLAND BAY LEASE 214 STHY	70091	ERNS
VENICE	90166568		GARDEN ISLAND BAY LEASE 214 STHY	70091	ERNS
VENICE	89124038		GARDEN HIGHLAND BAY LAT 29	70091	ERNS
VENICE	89106954		GARDEN ISLAND BAY PRODUCTION F	70091	ERNS
VENICE	96476109		GARDEN ISLAND BAY FIELD WELL	70091	ERNS
VENICE	2001552836		GARDEN ISLAND BAY FIELD	70091	ERNS
VENICE	90160348		GARDEN ISLAND BAY	70091	ERNS
VENICE	2003654209		GETTYS DOCK	70091	ERNS
VENICE	S109565256	GOLD KING OPERATING CO	GOLD KING OPERATING GARDEN ISL CORD	70091	SPILLS
VENICE	89113387		GORDON ISLAND BAY LAT 29	70091	ERNS
VENICE	91229960		GORDON ISLAND BAY 205	70091	ERNS
VENICE	S108618433	PIONEER NATURAL RESOURCES	GRAND BAY FACILITY	70091	SPILLS
VENICE	2005631627	GRAND BAY TANK BATTERY	GRAND BAY TANK BATTERY	70091	ERNS
VENICE	2009906339	GRAND BAY	GRAND BAY	70091	ERNS
VENICE	2009923071	GRAND BAY RECEIVING STATION	GRAND BAY RECEIVING STA	70091	ERNS
VENICE	2008906339	GRAND BAY	GRAND BAY	70091	ERNS
VENICE	2007326203	GRAND PASS	GRAND PASS	70091	ERNS
VENICE	2006804396	GRAND BAY RECEIVING STATION	GRAND BAY RECEIVING STA	70091	ERNS
VENICE	92252049		GRAND BAY FIELD TANK BATTERY 1	70091	ERNS
VENICE	91238582		GRAND BAY FIELD TANK BATTERY N PASS	70091	ERNS
VENICE	92253300		GRAND PASS	70091	ERNS
VENICE	93348420		GRAND BAY FIELD GPLDA LEASE WE N	70091	ERNS
VENICE	92258524		GRAND BAY FIELD TANK BATTERY N	70091	ERNS
VENICE	91235920		GRAND BAY RECEIVING STA	70091	ERNS
VENICE	90160880		GRAND BAY RECEIVING STATION	70091	ERNS
VENICE	90171671		GRAND PASS	70091	ERNS
VENICE	91223458		GRAND BAY FIELD BATTERY 12	70091	ERNS
VENICE	91228398		GRAND BAY FIELD TANK BATTERY N	70091	ERNS
VENICE	91226488		GRAND BAY FIELD	70091	ERNS
VENICE	91238266		GRAND BAY FIELD COMPRESSOR STA	70091	ERNS
VENICE	878132		IN GRAND BAY ST	70091	ERNS
VENICE	878176		GRAND BAY TANK BATTERY 29	70091	ERNS
VENICE	91218426		GRAND BAY FIELD	70091	ERNS
VENICE	8716647		GRAND BAY FIELD	70091	ERNS
VENICE	8716646		GRAND BAY FIELD	70091	ERNS
VENICE	91216434		GRAND BAY RECEIVING STA	70091	ERNS
VENICE	91201563		GRAND BAY 12" BAYOU BAPTISTE C	70091	ERNS
VENICE	89126039		GRAND BAY 29	70091	ERNS
VENICE	89124799		GRAND BAY FIELD LAT 29	70091	ERNS
VENICE	89126338		GRAND BAY COMPRESSOR STA	70091	ERNS
VENICE	89124865		GRAND BAY FIELD TANK BATTERY W	70091	ERNS
VENICE	89124864		GRAND BAY FIELD TANK BATTERY W	70091	ERNS
VENICE	89126042		GRAND BAY 29	70091	ERNS

PLAQUEMINES COUNTY, LA - ORPHAN SUMMARY

City	EDR ID	Site Name	Site Address	Zip	Database(s)
VENICE	89126041		GRAND BAY 29	70091	ERNS
VENICE	89126040		GRAND BAY 29	70091	ERNS
VENICE	8870084		GRAND BAY FACILITY 1 N	70091	ERNS
VENICE	8850550		GRAND BAY FACILITY 29	70091	ERNS
VENICE	96501814		GRAND BAY TANK BATTERY ONE	70091	ERNS
VENICE	2001569194		GRAND BAY	70091	ERNS
VENICE	2000669101		GRAND PASS	70091	ERNS
VENICE	8718971		GRAND BAY BATTERY 29	70091	ERNS
VENICE	94394427		GRANDBAYFIELDLEASEGPLDAWELL 16 STHY	70091	ERNS
VENICE	89131187		GRANDE BAY FIELD FACILITY 12	70091	ERNS
VENICE	91218866		GREENHILL DOCK	70091	ERNS
VENICE	96509639		GUARD ISLAND BAY	70091	ERNS
VENICE	2007304032	GULF OF MEXICO	GULF OF MEXICO	70091	ERNS
VENICE	2005632288	GULF OF MEXICO	GULF OF MEXICO	70091	ERNS
VENICE	2009912132	GULF OF MEXICO	GULF OF MEXICO	70091	ERNS
VENICE	2008912132	GULF OF MEXICO	GULF OF MEXICO	70091	ERNS
VENICE	2005631917	GULF OF MEXICO	GULF OF MEXICO	70091	ERNS
VENICE	2005629428	GULF OF MEXICO	GULF OF MEXICO	70091	ERNS
VENICE	2008864750	GULF OF MEXICO	GULF OF MEXICO	70091	ERNS
VENICE	2008860318	GULF OF MEXICO	GULF OF MEXICO	70091	ERNS
VENICE	S108615827	DENBURY OFFSHORE	GULF OF MEXICO WEST DELTA BLOC	70091	SPILLS
VENICE	S108624221	SHELL PIPELINE	GULF OF MEXICO	70091	SPILLS
VENICE	S108332049	STATE LEASE 17381 #1 WELL PRODUCTION FACILITIES	S GULF OF MEXICO 27	70091	NPDES
VENICE	2006790216	GULF OF MEXICO	GULF OF MEXICO	70091	ERNS
VENICE	1006256339		GULF OF MEXCO	70091	FINDS
VENICE	1005933415		GULF OF MEXICO SOUTH PASS	70091	TSCA
VENICE	1005933412		GULF OF MEXICO S PASS	70091	TSCA
VENICE	91223472		GULF OF MEXICO	70091	ERNS
VENICE	96516096		GULF OF MEXICO	70091	ERNS
VENICE	2002621288		GULF OF MEXICO	70091	ERNS
VENICE	1006256391		IN H2O STHY	70091	FINDS
VENICE	93337868		HAFFIE HUNT FIELD DIXON BAY AR	70091	ERNS
VENICE	94390785		HALIBURTIN RD	70091	ERNS
VENICE	93332203		HALIBURTON DOCK	70091	ERNS
VENICE	2000516385		HALIBURTON RD	70091	ERNS
VENICE	2009923089	365 HALLIBURTON ROAD	365 HALLIBURTON RD	70091	ERNS
VENICE	2009923081	369 HALLIBURTON RD.	369 HALLIBURTON RD	70091	ERNS
VENICE	1010557562	SOUTH PASS PRODUCTION FACILITY	HALLIBURTON RD	70091	FINDS
VENICE	1010552736	BURRWOOD E-8 PRODUCTION FACILITY	HALLIBURTON RD	70091	FINDS
VENICE	94366698		2 HALLIBURTON RD	70091	ERNS
VENICE	1000346756		HALLIBURTON RD	70091	RCRA-NonGen, FINDS
VENICE	S109559622	HARVEST OIL & GAS	HARVEST OIL & GAS BRETON SOUND 32 LAT	70091	SPILLS
VENICE	S108854280	DELTA COATINGS, PETERS RD	HARVEY	70091	SPILLS
VENICE	2000518883		HAULBERTON RD	70091	ERNS
VENICE	99652001		HEAD OF PASSES SOUTHWEST PASS	70091	ERNS
VENICE	S109560941	HILCORP ENERGY;	HILCORP ENERGY WEST BAY VENICE	70091	SPILLS

PLAQUEMINES COUNTY, LA - ORPHAN SUMMARY

City	EDR ID	Site Name	Site Address	Zip	Database(s)
VENICE	93306306		HOBART SLIP	70091	ERNS
VENICE	94399715		HOIST RD	70091	ERNS
VENICE	S108338193	CHEVRON USA INC - VENICE SHORE BASE	LA HWY 23RD & AVE A	70091	NPDES
VENICE	1004711238		1355 S HWY 23	70091	RCRA-CESQG, FINDS
VENICE	U000218866	VINICE BASE	LA HWY S	70091	HIST LUST, UST
VENICE	93301155		S HYWY 23	70091	ERNS
VENICE	S108597629	D & C SEAFOOD	391 IDF RD	70091	SPILLS
VENICE	2002595651		391 IDF RD	70091	ERNS
VENICE	1011934142	TIGRE PASS GAS MANIFOLD	S IN MARSH LAND 559	70091	FINDS
VENICE	S109024824	TAGA MIDSTREAM SERVICES	N IN RED PASS>VENICE	70091	SPILLS
VENICE	S108852748	TEXAS PETROLEUM INVESTMENT COMPANY	N IN ROMERE PASS>VENICE>LAT	70091	SPILLS
VENICE	S108855570	HILCORP ENERGY	E IN THE E	70091	SPILLS
VENICE	S108619616	ENERVEST OPERATING COMPANY	INLAND PLATFORM 15	70091	SPILLS
VENICE	99639900		INLAND PLATFORM NO OSCG	70091	ERNS
VENICE	2008879061	INTRACOASTAL WATERWAY	INTRACOASTAL WATERWAY	70091	ERNS
VENICE	2001566198		W ISLAND	70091	ERNS
VENICE	1005525156		N JACK BAY 2	70091	FINDS
VENICE	876034		S JCT GRAND PASS	70091	ERNS
VENICE	2000530878		JOHN W STONE FUEL DOCK	70091	ERNS
VENICE	94407580		S JOHNSON PASS	70091	ERNS
VENICE	96491234		JOSEPHS BAYOU	70091	ERNS
VENICE	90178198		JOSEPHS BAYOU	70091	ERNS
VENICE	1012009948	MIDSTREAM FUEL SERVICE LLC (VENICE)	781 JUMP BASIN RD	70091	TRIS
VENICE	S109152064	L&L OIL AND GAS SERVICES - VENICE	523 JUMP BASIN RD	70091	NPDES
VENICE	S108601347		728 JUMP BASIN RD	70091	SPILLS
VENICE	94358885		JUMP AND TIGER PASS	70091	ERNS
VENICE	93308420		JUMP ON LMR ABOVE THE HEAD OF	70091	ERNS
VENICE	90178187		JUMP BASIN	70091	ERNS
VENICE	98458937		950 JUMP TIDEWATER RD	70091	ERNS
VENICE	94402933		L	70091	ERNS
VENICE	90172692		L	70091	ERNS
VENICE	99637210		L	70091	ERNS
VENICE	U003926547	SUB SURFACE TOOLS INC	41093 LA	70091	UST
VENICE	96499599		LAFIETE INDUSTRIES SLIP 2	70091	ERNS
VENICE	S108620219	SWIFT ENERGY COMPANY	LAKE WASHINTON	70091	SPILLS
VENICE	2008862064	LAKE WASHINGTON	LAKE WASHINGTON	70091	ERNS
VENICE	96492438		LAKE WASHINGTON	70091	ERNS
VENICE	93353362		LAKE WASHINGTON FIELD	70091	ERNS
VENICE	94398657		ON LAND	70091	ERNS
VENICE	S110110697		LANDFILL OFF OF COAST GUARD RD	70091	SPILLS
VENICE	1008220457		LANDFILL	70091	FINDS
VENICE	S108622220	8 MILES N OF VENICE	LAT 29	70091	SPILLS
VENICE	S108629821	ROMERE PASS	N LAT 29	70091	SPILLS
VENICE	2005619854	LAT: 29, 8.95N	LAT 29	70091	ERNS
VENICE	2009908350	LAT 28-56.16 N	N LAT 28	70091	ERNS
VENICE	2009905290	LAT: 29N 19' 6"	LAT 29N 19	70091	ERNS
VENICE	S110106049	WEST DELTA 52 AREA VENICE	LAT 290700N LONG 892000W	70091	SPILLS

PLAQUEMINES COUNTY, LA - ORPHAN SUMMARY

City	EDR ID	Site Name	Site Address	Zip	Database(s)
VENICE	2009903614	LAT: 29N 33' 27.6"	LAT 29N 33	70091	ERNS
VENICE	S110113839		LAT 292472N LONG 8939409W	70091	SPILLS
VENICE	S110104700	MISS. DELTA BELOW VENICE	LAT 290431N LONG 890952W	70091	SPILLS
VENICE	2009919763	LAT: 29N 09' 29.90"	LAT 29N 09	70091	ERNS
VENICE	2009907982	LAT 28.9360 N	N LAT 289360	70091	ERNS
VENICE	2009903258	LAT: 29N .31' 857"	LAT 29N 31	70091	ERNS
VENICE	S110104278		W LAT 29	70091	SPILLS
VENICE	2009911713	LAT 28-48-50.329 N	N LAT 28	70091	ERNS
VENICE	2009910129	LAT: 29N 14' .784'	LAT 29N 14	70091	ERNS
VENICE	2009911352	LAT 29-11-.43 N	N LAT 29	70091	ERNS
VENICE	2009905628	LAT 28-56-.16 N	N LAT 28	70091	ERNS
VENICE	2008910129	LAT: 29N 14' .784'	LAT 29N 14	70091	ERNS
VENICE	2008911352	LAT 29-11-.43 N	N LAT 29	70091	ERNS
VENICE	2008911713	LAT 28-48-50.329 N	N LAT 28	70091	ERNS
VENICE	2008903614	LAT: 29N 33' 27.6"	LAT 29N 33	70091	ERNS
VENICE	2008903258	LAT: 29N .31' 857"	LAT 29N 31	70091	ERNS
VENICE	2008905628	LAT 28-56-.16 N	N LAT 28	70091	ERNS
VENICE	2008905290	LAT: 29N 19' 6"	LAT 29N 19	70091	ERNS
VENICE	2007312380	LAT: 29 34.17 N	N LAT 29	70091	ERNS
VENICE	2007317162	LAT 29 91 15.4	LAT 29	70091	ERNS
VENICE	2007317156	LAT. 29 13.84 NORTH	N LAT 29	70091	ERNS
VENICE	2005631080	LAT:29-15-684	LAT 29	70091	ERNS
VENICE	2005613384	LAT: 29-26.5 N	N LAT 29	70091	ERNS
VENICE	S109563657		N LAT 28	70091	SPILLS
VENICE	2008908350	LAT 28-56.16 N	N LAT 28	70091	ERNS
VENICE	2008907982	LAT 28.9360 N	N LAT 289360	70091	ERNS
VENICE	S109961894	LAT: 29.28805 N	N LAT 2928805	70091	SPILLS
VENICE	S109026167	ROMERE PASS	W LAT 2916	70091	SPILLS
VENICE	S109025007	IN STATE WATERS (ROMERE PASS), NEAR VENICE	N LAT 291631	70091	SPILLS
VENICE	S109154603	LAT 29 16 31 N LONG 89 15 35 W	N LAT 29	70091	SPILLS
VENICE	S109154590	LAT 29 06 56 N LONG 89 04 15 W	N LAT 29	70091	SPILLS
VENICE	S109154433	LAT. 28 58 59N LONG. 89 21 38W	LAT 28	70091	SPILLS
VENICE	S108630226	TEXAS PETROLEUM INVESTMENT CO.	N LAT 29	70091	SPILLS
VENICE	S108629330	GULF OF MEXICO	N LAT 28	70091	SPILLS
VENICE	S108613616	WEST DELTA AREA BLK 58	LAT 29	70091	SPILLS
VENICE	S110096182	HILCORP ENERGY CO BURWOOD E5	LAT 29	70091	SPILLS
VENICE	S108624590	E-5 PRODUCTION FACILITY	LAT 28	70091	SPILLS
VENICE	S108627674	IN ROMERE PASS	LAT 29	70091	SPILLS
VENICE	S108629246	LAKE WASHINGTON	LAT 29	70091	SPILLS
VENICE	2007324761	LAT: 29 16 31 N	N LAT 29	70091	ERNS
VENICE	2007325217	LAT: 29 07.099 N	N LAT 29	70091	ERNS
VENICE	S108621463	ENERVEST	LAT 290548N LONG 891012W	70091	SPILLS
VENICE	S108618957	E5 PRODUCTION FACILITY	LAT 285859	70091	SPILLS
VENICE	S108854266	6-7 MILES OFF SHORE	W LAT 28	70091	SPILLS
VENICE	S108853683	GRAND BAY TANK BATTERY #12	N LAT 29	70091	SPILLS
VENICE	2007323373	LAT: 29 06.379 N	N LAT 29	70091	ERNS
VENICE	2007319499	LAT: 28, 58, 59	LAT 28	70091	ERNS

PLAQUEMINES COUNTY, LA - ORPHAN SUMMARY

City	EDR ID	Site Name	Site Address	Zip	Database(s)
VENICE	2006786672	LAT:29, 4.596N	LAT 29	70091	ERNS
VENICE	2007306543	LAT:28.2.73	LAT 28273	70091	ERNS
VENICE	2007306352	LAT: 29 15.56N	LAT 29	70091	ERNS
VENICE	96488593		LAT & LONG UNKNOWN	70091	ERNS
VENICE	94392386		LAT 29 N	70091	ERNS
VENICE	92275285		LAT 29	70091	ERNS
VENICE	2004740215		LAT 291250	70091	ERNS
VENICE	89131204		LAT 29	70091	ERNS
VENICE	89104560		LAT 28	70091	ERNS
VENICE	89103520		LAT 29	70091	ERNS
VENICE	8874905		N LAT 29	70091	ERNS
VENICE	89101136		LAT 29	70091	ERNS
VENICE	2003708618		LAT 29	70091	ERNS
VENICE	2004735960		LAT 29	70091	ERNS
VENICE	8718213		LAT 29	70091	ERNS
VENICE	900101460		LAT 29	70091	ERNS
VENICE	93315569		LEASE 1357	70091	ERNS
VENICE	94398383		LEASE NO2869	70091	ERNS
VENICE	91206750		LEASE 1355 N	70091	ERNS
VENICE	96510746		C LEASE WELL MANHATTAN LAND	70091	ERNS
VENICE	2000529401		LIBERTY DOCK	70091	ERNS
VENICE	90161896		LIGHTHOUSE PASS	70091	ERNS
VENICE	S110112599		ON LINE BETWEEN GRAND ISLE	70091	SPILLS
VENICE	2004728950		N LINE ENDS 4675	70091	ERNS
VENICE	98435360		LINE BURPED	70091	ERNS
VENICE	S110095377		US LIQUIDS SLIP & DOCK 367 TIDEWATER RD	70091	SPILLS
VENICE	2000670203		LITY ISLAND JUST NORTOF THE DY	70091	ERNS
VENICE	2009903973	W1 LOADING DOCK	1 LOADING DOCK	70091	ERNS
VENICE	2008903973	W1 LOADING DOCK	1 LOADING DOCK	70091	ERNS
VENICE	1007464201		LOCATED IN WATERS STHY	70091	FINDS
VENICE	S109154652	LAT: 29 14 5	LONG 89	70091	SPILLS
VENICE	S108616178	LAT 29 DEGREES 14' 4 N	LONG 89	70091	SPILLS
VENICE	S108617003	SOUTH PASS 24 FIELD	2969N LONG 891759W	70091	SPILLS
VENICE	8855994		1330N LONG 89	70091	ERNS
VENICE	94404251		LOOMIS PASS	70091	ERNS
VENICE	97415746		LOOMIS PATH	70091	ERNS
VENICE	92280029		LORAN 29049	70091	ERNS
VENICE	90162342		LORAN READING 29	70091	ERNS
VENICE	2008877356	LOUISIANA STATE WATERS	LOUISIANA WATERS STHY	70091	ERNS
VENICE	2006798550	43020 LOUSINAN HWY 23	43020 LOUSINAN	70091	ERNS
VENICE	2002604025		LOWER MISSISSIPPI RIVER	70091	ERNS
VENICE	2007316222	117 MACDERMID STREET	117 MACDERMID ST	70091	ERNS
VENICE	93304171		MACDERMOTT RD	70091	ERNS
VENICE	1004707620		MACHALLE LN	70091	RCRA-CESQG, FINDS
VENICE	96476381		MAGAVAR DOCK TIGER PASS	70091	ERNS
VENICE	S108615857	AMERADA HESS	MAIN PASS	70091	SPILLS
VENICE	1010163874	BOIS D ARC OFFSHORE LTD	MAIN PASS	70091	FINDS

PLAQUEMINES COUNTY, LA - ORPHAN SUMMARY

City	EDR ID	Site Name	Site Address	Zip	Database(s)
VENICE	S110112461		MAIN PASS	70091	SPILLS
VENICE	S110112191		MAIN PASS	70091	SPILLS
VENICE	S109560944	MAIN PASS	MAIN PASS N	70091	SPILLS
VENICE	S109560943	MAIN PASS	MAIN PASS N	70091	SPILLS
VENICE	S109560802	APACHE CORP	MAIN PASS	70091	SPILLS
VENICE	S109560786		MAIN PASS	70091	SPILLS
VENICE	S109844165	MAIN PASS 75 PLATFORM	E MAIN PASS	70091	NPDES
VENICE	1009316563	STONE ENERGY CORP	MAIN PASS	70091	FINDS
VENICE	1010163709	AMERADA HESS CORPORATION	MAIN PASS	70091	FINDS
VENICE	2007302576	MAIN PASS AREA	MAIN PASS	70091	ERNS
VENICE	2007327758	MAIN PASS BLOCK 261	MAIN PASS	70091	ERNS
VENICE	1010731475	MAIN PASS BLOCK #2 FACILITY - MAIN PASS BLOCK #2 FIELD	MAIN PASS	70091	FINDS
VENICE	S108338554	MAIN PASS 25 PRODUCTION FACILITY & MAIN PASS 31 #1	MAIN PASS AREA BLOCKS 25TH & 31ST	70091	NPDES
VENICE	S108338624	MAIN PASS AREA BLOCK 32 GAS METERING PLATFORM	MAIN PASS	70091	NPDES
VENICE	S109153670	STONE ENERGY CORP	W MAIN PASS	70091	SPILLS
VENICE	S108618907	CLAYTON WILLIAMS ENERGY	MAIN PASS	70091	SPILLS
VENICE	S110096556		MAIN PASS	70091	SPILLS
VENICE	S110095566		MAIN PASS	70091	SPILLS
VENICE	S110099336	LLOG EXPLORATION	MAIN PASS	70091	SPILLS
VENICE	S110098104		MAIN PASS	70091	SPILLS
VENICE	S110101079	UNKNOWN COMPANY	MAIN PASS	70091	SPILLS
VENICE	S108339581	MAIN PASS BLOCK #2 FACILITY - MAIN PASS BLOCK #2 F	MAIN PASS	70091	NPDES
VENICE	S108617485	DUNHILL RESOURCES	MAIN PASS	70091	SPILLS
VENICE	S108854735	MAIN PASS	MAIN PASS	70091	SPILLS
VENICE	S108331615	MAIN PASS 72-A PLATFORM - SL WELLS A1 ST & A3 ST	MAIN PASS 74 FIELD & BLOCK 72	70091	NPDES
VENICE	93346775		MAIN PASS	70091	ERNS
VENICE	93353104		MAIN PASS	70091	ERNS
VENICE	93329926		MAIN PASS	70091	ERNS
VENICE	93309898		MAIN PASS	70091	ERNS
VENICE	98454106		MAIN PASS	70091	ERNS
VENICE	98452720		MAIN PASS	70091	ERNS
VENICE	94402467		MAIN PASS	70091	ERNS
VENICE	94397557		MAIN PASS	70091	ERNS
VENICE	94395339		MAIN PASS	70091	ERNS
VENICE	92267113		MAIN PASS	70091	ERNS
VENICE	91235208		MAIN PASS	70091	ERNS
VENICE	96473448		MAIN PASS	70091	ERNS
VENICE	93336177		MAIN PASS	70091	ERNS
VENICE	93332050		MAIN PASS	70091	ERNS
VENICE	1007262001		MAIN PASS	70091	FINDS
VENICE	92251223		MAIN PASS	70091	ERNS
VENICE	91203216		MAIN PASS	70091	ERNS

PLAQUEMINES COUNTY, LA - ORPHAN SUMMARY

City	EDR ID	Site Name	Site Address	Zip	Database(s)
VENICE	90179860		MAIN PASS	70091	ERNS
VENICE	93313701		41 MAIN PASS	70091	ERNS
VENICE	93312453		MAIN PASS	70091	ERNS
VENICE	92288592		MAIN PASS	70091	ERNS
VENICE	92258996		MAIN PASS	70091	ERNS
VENICE	879043		N MAIN PASS	70091	ERNS
VENICE	93311165		MAIN PASS	70091	ERNS
VENICE	91207457		MAIN PASS	70091	ERNS
VENICE	91236744		MAIN PASS	70091	ERNS
VENICE	90175603		MAIN PASS	70091	ERNS
VENICE	91222688		MAIN PASS	70091	ERNS
VENICE	873643		MAIN PASS	70091	ERNS
VENICE	89116883		MAIN PASS	70091	ERNS
VENICE	878904		MAIN PASS	70091	ERNS
VENICE	878597		2914 14W MAIN PASS	70091	ERNS
VENICE	8857218		29 0435W MAIN PASS	70091	ERNS
VENICE	2000535154		MAIN PASS	70091	ERNS
VENICE	1006666082		MAIN PASS	70091	FINDS
VENICE	97414948		MAIN PASS	70091	ERNS
VENICE	98445333		MAIN PASS	70091	ERNS
VENICE	97416693		MAIN PASS	70091	ERNS
VENICE	96510945		MAIN PASS	70091	ERNS
VENICE	96508655		MAIN PASS	70091	ERNS
VENICE	96508205		MAIN PASS	70091	ERNS
VENICE	96506428		MAIN PRODUCTION FACITITY	70091	ERNS
VENICE	2000528762		MAIN PASS	70091	ERNS
VENICE	2000529425		MAIN PASS	70091	ERNS
VENICE	98446212		MAIN PASS	70091	ERNS
VENICE	2000519519		MAIN PASS	70091	ERNS
VENICE	1006770359		MAIN PASS	70091	FINDS, NPDES
VENICE	92267984		MAIN PASS	70091	ERNS
VENICE	94370974		MALLARD 8	70091	ERNS
VENICE	94391665		MANHATTAN LAND 120	70091	ERNS
VENICE	93327555		MANHATTEN LAND & FRUIT COMPANY LEASE WELL N	70091	ERNS
VENICE	94399158		MARATHON DOCK	70091	ERNS
VENICE	94399126		MARATHON PLATFORM 79A DELTA 79 W	70091	ERNS
VENICE	92258685		MARATHON VENICE MILE 118	70091	ERNS
VENICE	S110095645	BUD'S BOAT RENTAL	MARINER RD	70091	SPILLS
VENICE	96490758		MARS TLP OSCG 7963	70091	ERNS
VENICE	S108615588	ENERVEST OPERATING. LLC OPERATES THIS FACILITY. GA	IN MARSH BETWEEN VENICE	70091	SPILLS
VENICE	S109154202	(CHEVRON) DELTA GATHERING STATION -	IN MARSH & PASS TANTE PHINE NEAR	70091	SPILLS
VENICE	S110099722		MARSH NEAR VENICE LA LAT 29	70091	SPILLS
VENICE	1006256373		MARSH 22M OF SE	70091	FINDS
VENICE	94405054		MARSH AREA	70091	ERNS
VENICE	2007318844	172 MCDEMOTT RD	172 MCDEMOTT RD	70091	ERNS
VENICE	2003646098		182 MCDEMOTT RD	70091	ERNS

PLAQUEMINES COUNTY, LA - ORPHAN SUMMARY

City	EDR ID	Site Name	Site Address	Zip	Database(s)
VENICE	2005612129	290 MCDERMON RD	290 MCDERMON RD	70091	ERNS
VENICE	U003969878	MILPARK INC EIZEY'S SLIP	MCDERMOTT RD	70091	UST
VENICE	S108595631		289 MCDERMOTT RD	70091	SPILLS
VENICE	S108613422	LIBERTY DOCK \ SLIP # 1	MCDERMOTT RD	70091	SPILLS
VENICE	2009896098	117 MCDERMOTT ROAD	117 MCDERMOTT RD	70091	ERNS
VENICE	2009912290	282 MCDERMOTT ROAD	282 MCDERMOTT RD	70091	ERNS
VENICE	2008912290	282 MCDERMOTT ROAD	282 MCDERMOTT RD	70091	ERNS
VENICE	S110095083	MI SWACO	282 MCDERMOTT RD	70091	SPILLS
VENICE	2008896098	117 MCDERMOTT ROAD	117 MCDERMOTT RD	70091	ERNS
VENICE	2005614502	MCDERMOTT RD	MCDERMOTT RD	70091	ERNS
VENICE	S108618550	INTERGRITY IDUSTRIES	MCDERMOTT RD & INTERGRITY INDUSTRIES DOCK	70091	SPILLS
VENICE	1000413862		238 I MCDERMOTT RD	70091	RCRA-LQG, FINDS
VENICE	1005926103		MCDERMOTT RD	70091	TSCA
VENICE	1000345216		S MCDERMOTT RD	70091	RCRA-NonGen, FINDS
VENICE	98427992		9 MCDERMOTT RD	70091	ERNS
VENICE	99630185		MCDERMOTT RD	70091	ERNS
VENICE	2002620454		MCDERMOTT RD	70091	ERNS
VENICE	2000673058		28 310 MCDERMOTT RD	70091	ERNS
VENICE	1004707709		9 I MCDERMOTT RD	70091	RCRA-CESQG, FINDS
VENICE	1000173138		MCDERMOTT RD & HWY 23	70091	RCRA-SQG, FINDS
VENICE	94405707		METERINGPLATFORMASEC 2119S 18E	70091	ERNS
VENICE	S109566288	CLAYTON WILLIAMS BARGE #SMI 320	300 METERS SW OF VENICE MARINA IN PASS	70091	SPILLS
VENICE	S108601711		8 S MI OF VENICE ON THE EAST BANK	70091	SPILLS
VENICE	98462152		RD MI DRILLING FLUID DOCK 182	70091	ERNS
VENICE	S109412967	BRETON SOUND BLOCK 11 FACILITY	TO MIDSTREAM FUEL SERVICE DOCK	70091	NPDES
VENICE	1007728808		TO MIDSTREAM FUEL SERVI	70091	FINDS
VENICE	1010680364	GRAND BAY TANK BATTERY #1 PRODUCTION FAC	48 MIE NE OF	70091	FINDS
VENICE	1006256346		21 MIE OF	70091	FINDS
VENICE	S108629323	JOHN W STONE	MILE 9 ON TIGER PASS	70091	SPILLS
VENICE	2007307731	MILE MARKER #8	MILE MARKER	70091	ERNS
VENICE	1006256349		12 MILE SOUTH OF	70091	FINDS
VENICE	1004711266		MILE	70091	RCRA-CESQG, FINDS
VENICE	94364670		5 W MILE OF SW PASS	70091	ERNS
VENICE	92258642		1 MILE FROM BAPTISTE COLLETTE	70091	ERNS
VENICE	91218167		MILE 10 SW PASS	70091	ERNS
VENICE	878795		127 MILE BOARD ON THE MISSISSIPPI	70091	ERNS
VENICE	878793		127 MILE MARKER ON MISSIPPI RIVER	70091	ERNS
VENICE	8851254		MILE 116 WEST BANK MISSISSIPPI	70091	ERNS
VENICE	96473784		15 W MILE OF SOUTH PASS	70091	ERNS
VENICE	98435698		MILE MARKER 19	70091	ERNS
VENICE	98448654		MILE 10 & TIGER PASS	70091	ERNS
VENICE	2000539328		12 MILE ANCHORAGE ON LMR	70091	ERNS
VENICE	99645016		MILE 11 SOUTH PASS	70091	ERNS
VENICE	1000287942		MILE 8 BHP MISSISSIPPI RIVER	70091	RCRA-NonGen, FINDS
VENICE	S108615522	RED PASS	4 MILES SOUTH OF	70091	SPILLS
VENICE	S108591909	TEXACO E & P INC.	15 MILES SOUTHEAST OF VENICE LA M	70091	SPILLS
VENICE	S108591903	ZIN ZIN BAY	15 MILES SW	70091	SPILLS

PLAQUEMINES COUNTY, LA - ORPHAN SUMMARY

City	EDR ID	Site Name	Site Address	Zip	Database(s)
VENICE	S110106776	CENTURY EXPLORATION	6 N MILES OFFSHORE LAT 29 25	70091	SPILLS
VENICE	2008875177	25 MILES FROM VENICE	25 MILES FROM VENICE	70091	ERNS
VENICE	S109154041	W DELTA BLOCK 55	8 MILES OFFSHORE	70091	SPILLS
VENICE	S110100165	TEXACO E & P DELTA DUCK CLUB FIELD	MILES SE OF VENICE LN	70091	SPILLS
VENICE	S108594581	NORTH TIP OF NORTH PASS AT PASS ALOUPRE	23 MILES SE OF	70091	SPILLS
VENICE	S110099792		2 MILES EAST OF VENICE ON EMILIN PASS	70091	SPILLS
VENICE	S108597757	AMOCO PRODUCTION CO.	45 MILES EAST OF	70091	SPILLS
VENICE	S108593555	VINTAGE PETROLEUM	20 MILES SOUTH OF	70091	SPILLS
VENICE	S110103655	AMOCO PRODUCTION COMPANY	45 MILES EAST OF VENICE	70091	SPILLS
VENICE	S108589064		10 MILES SOUTHEAST OF	70091	SPILLS
VENICE	S110102087	APACHE CORP	22 MILES SE OF VENICE	70091	SPILLS
VENICE	S108853499	GRAND BAY TANK BATTERY #1,	6 MILES EAST OF	70091	SPILLS
VENICE	S108855369	TENNESSEE GAS PIPELINE	7 MILES SW OF VENICE>VENICE	70091	SPILLS
VENICE	1006256388		10 MILES SW OF	70091	FINDS
VENICE	1006256372		16 MILES SOUTH OF	70091	FINDS
VENICE	96499254		12 MILES EAST OF VENICE LEASE 122 STHY	70091	ERNS
VENICE	1007133864		20 MILES NE OF	70091	FINDS
VENICE	92254102		15 MILES OFFSHORE	70091	ERNS
VENICE	1000434015		10 MILES EAST OF	70091	RCRA-NonGen, FINDS
VENICE	89113854		2 MILES SOUTH OF VENICE LA ON TI RD	70091	ERNS
VENICE	8870616		28 MILES WEST OF LOOP	70091	ERNS
VENICE	8853967		8063 20 MILES SOUTH OF VENICE	70091	ERNS
VENICE	1006674359		17 MILES SW OF	70091	FINDS
VENICE	97410409		10 MILES SOUTH OF VENICE LA NEAR PASS	70091	ERNS
VENICE	2001566756		8 MILES E OF PASS	70091	ERNS
VENICE	1006322084		20 S MILES EAST OF	70091	FINDS
VENICE	1006322071		21 MILES SE OF	70091	FINDS
VENICE	96498481		20 MILES SOUTH OF VENICE	70091	ERNS
VENICE	99649651		5 MILES NORTH OF THE PORT EADS M	70091	ERNS
VENICE	1006829820		25 S MILES EAST OF	70091	FINDS
VENICE	94405093		MILL PARK MUD ABOVE L CORD & L FUEL DOCK LOWER MISSISSIPI R	70091	ERNS
VENICE	1006256375		20 MISEOF	70091	FINDS
VENICE	1006256395		19 MISOF	70091	FINDS
VENICE	1006256374		17 MISOF	70091	FINDS
VENICE	92258903		MISS RIVER AND GRAND PASS	70091	ERNS
VENICE	1004511125		SP MISS RIVER & 15M SE	70091	FINDS
VENICE	1006256343		MISS RIVER SE PASS	70091	FINDS
VENICE	2009907509	MISSISSIPPI CANYON 650	MISSISSIPPI CANYON 650	70091	ERNS
VENICE	S110103837		MISSISSIPPI RIVER	70091	SPILLS
VENICE	2007314463	MISSISSIPPI RIVER	MISSISSIPPI RIVER	70091	ERNS
VENICE	2008907509	MISSISSIPPI CANYON 650	MISSISSIPPI CANYON 650	70091	ERNS
VENICE	S108620599	GETTY'S DOCK	12 ON MISSISSIPPI RIVER	70091	SPILLS
VENICE	S108618908	SEACOR MARINE	MISSISSIPPI CANYON BLOCK 194	70091	SPILLS
VENICE	S108616132	190 MCDERMOTT ROAD	MISSISSIPPI RIVER>>TIGER	70091	SPILLS
VENICE	2006811293	MISSISSIPPI DELTA	MISSISSIPPI DELTA	70091	ERNS
VENICE	2007306448	MISSISSIPPI RIVER	MISSISSIPPI RIVER	70091	ERNS

PLAQUEMINES COUNTY, LA - ORPHAN SUMMARY

City	EDR ID	Site Name	Site Address	Zip	Database(s)
VENICE	94394368		MISSISSIPPI RIVER MILE 14 BOOT	70091	ERNS
VENICE	98465040		MISSISSIPPI CANYON 807	70091	ERNS
VENICE	92257852		MISSISSIPPI CANYON 194	70091	ERNS
VENICE	92279460		MISSISSIPPI RIVER X ING SOUTH PASS	70091	ERNS
VENICE	93350945		MISSISSIPPI MILE 2 PILOT TOWN	70091	ERNS
VENICE	92273305		MISSISSIPPI RIVER 11	70091	ERNS
VENICE	93303272		MISSISSIPPI RIVER BOUY 4	70091	ERNS
VENICE	91204433		MISSISSIPPI RIVER MI 60	70091	ERNS
VENICE	91225036		MISSISSIPPI RIVER MILE 118	70091	ERNS
VENICE	2004745717		MISSISSIPPI RIVER	70091	ERNS
VENICE	91203955		MISSISSIPPI RIVER MILE 7	70091	ERNS
VENICE	91202370		MISSISSIPPI RIVER SW PASS	70091	ERNS
VENICE	90185002		MISSISSIPPI RIVER	70091	ERNS
VENICE	98442260		MISSISSIPPI RIVER MM UNKNOWN	70091	ERNS
VENICE	96502063		MISSISSIPPI RIVER	70091	ERNS
VENICE	2000537962		MISSISSIPPI CAYNON 194	70091	ERNS
VENICE	2002597723		MISSISSIPPI DELTA MARSH	70091	ERNS
VENICE	2002627955		MISSISSIPPI RIVER	70091	ERNS
VENICE	984580190		MISSISSIPPI CANYON 109	70091	ERNS
VENICE	98444037		S MISSISSIPPI RIVER MM UNKNOWN W PASS	70091	ERNS
VENICE	2004736044		MMS ROW	70091	ERNS
VENICE	90157266		MOUTH OF MISSISSIPPI RIVER SOU PASS	70091	ERNS
VENICE	99646192		MOUTH OF BAPTISE COLLETTE	70091	ERNS
VENICE	96503001		MOUTH OF MISSISSIPPI RIVER & FED WILDLIFE REF STATE LEASE 3	70091	ERNS
VENICE	2004721909		MOUTH OF MISSISSIPPI	70091	ERNS
VENICE	2000532195		MOUTH OF GRAND PASS	70091	ERNS
VENICE	S108331979	SL 17295 #1 WELL - BRETON SOUND BLOCK 48	145 MI N OF	70091	NPDES
VENICE	S108334319	BRETON SOUND BLOCK #32 PRODUCTION FACILITY	14 MI N OF	70091	NPDES
VENICE	S108338898	MAIN PASS 49 PRODUCTION FACILITY	10 MI N OF	70091	NPDES
VENICE	1005930152		20 MI N OF VENICE	70091	TSCA
VENICE	1005930311		20 MI N OF VENICE LN	70091	TSCA
VENICE	1007146748		22 MI N OF	70091	FINDS
VENICE	1008167931		5 MI N OF	70091	FINDS
VENICE	1006676979		14 MI N OF	70091	FINDS
VENICE	1011934432	BRETON SOUND FIELD BLOCK 31 PRODUCTION F	19 MI NE OF	70091	FINDS
VENICE	1010726383	BRETON SOUND FACILITY #1 - BRETON SOUND BLOCK 20 FIELD	25 MI NE OF	70091	FINDS
VENICE	1010726063	MAIN PASS BLOCK 53 FACILITY	10 MI NE OF	70091	FINDS
VENICE	S109152421	SL 19054 #1 WELL - BRETON SOUND FIELD	152 MI NE FROM	70091	NPDES
VENICE	1010680363	GRAND BAY WHITE HOUSE FACILITY	46 MI NE OF	70091	FINDS
VENICE	1010680362	GRAND BAY TANK BATTERY #13 FACILITY	6 MI NE OF	70091	FINDS
VENICE	S108338897	MAIN PASS BLOCK 52 FACILITY	8 MI NE OF	70091	NPDES
VENICE	S108335672	MAIN PASS AREA BLOCK 84 PRODUCTION FACILITY	11 MI NE OF	70091	NPDES
VENICE	S108331082	STATE LEASE 12806 WELL #1	20 MI NE OF	70091	NPDES
VENICE	S108339074	MAIN PASS 46A 1000 LEG PRODUCTION FACILITY	12 MI NE OF	70091	NPDES

PLAQUEMINES COUNTY, LA - ORPHAN SUMMARY

City	EDR ID	Site Name	Site Address	Zip	Database(s)
VENICE	S108332445	STATE LEASE 17862 WELL #1 - MAIN PASS BLOCK 45 ARE	135 MI NE OF	70091	NPDES
VENICE	S108333036	SL18578 WELL #50 BLOCK 50 - BRETON SOUND AREA	122 MI NE OF	70091	NPDES
VENICE	S108333695	SL 18894 #1 - MAIN PASS FIELD	82 MI NE OF	70091	NPDES
VENICE	S108334392	GRAND BAY PRODUCTION FACILITY - GRAND BAY FIELD	5 MI NE OF	70091	NPDES
VENICE	1007147254	MAIN PASS BLOCK 52 FACILITY	8 MI NE OF	70091	FINDS
VENICE	S108836709	6A-13 RA SU A - SL 195 QQ WELL NO 2	678 MI NE OF	70091	NPDES
VENICE	S108333375	BRETON SOUND FIELD BLOCK 31 PRODUCTION FACILITY -	19 MI NE OF	70091	NPDES
VENICE	S108332592	STATE LEASE 17861 #002 - BRETON SOUND BLOCK 52	15 MI NE OF	70091	NPDES
VENICE	S108333647	CIB C RA SUA - RF PRICE WLL #2	72 MI NE OF	70091	NPDES
VENICE	S108335631	BRETON SOUND FACILITY #2	25 MI NE OF	70091	NPDES
VENICE	S108332775	STATE LEASE 16736 WELL #2 - BRETON SOUND AREA BLOC	19 MI NE OF	70091	NPDES
VENICE	S108836710	6A-19 RA SU A - SL 195 QQ WELL NO 1	735 MI NE OF	70091	NPDES
VENICE	S108335661	BRETON SOUND BLOCK 53 COMPRESSOR PLATFOR - BRETON	20 MI NE OF	70091	NPDES
VENICE	S108338555	BRETON SOUND BLOCK 18 PRODUCTION PLATFORM & WELL #	10 MI NE OF	70091	NPDES
VENICE	S108994763	STATE LEASE 18550 WELL #1	137 MI NE OF	70091	NPDES
VENICE	S108994791	STATE LEASE 17675 WELL #1	162 MI NE OF	70091	NPDES
VENICE	S108994790	STATE LEASE 17691 WELL #1	164 MI NE OF	70091	NPDES
VENICE	S108669445	WEST ROMERE PASS #1	37 MI NE OF	70091	NPDES
VENICE	1007455537		12 MI NE OF	70091	FINDS
VENICE	1005487421		11 MI NE OF	70091	FINDS
VENICE	1005487419		30 MI NE	70091	FINDS
VENICE	1004511130		20 MI NE OF	70091	FINDS
VENICE	1006674428		8 MI NE OF	70091	FINDS
VENICE	1006674427		8 MI NE OF	70091	FINDS
VENICE	1006674426		8 MI NE OF	70091	FINDS
VENICE	1006674337		3 MI NE OF PORT EADS	70091	FINDS
VENICE	S108339335	MAIN PASS BLOCK 53 FACILITY	10 MI NE OF	70091	NPDES
VENICE	1006556945		20 MI NE OF	70091	FINDS
VENICE	1008216160		25 MI NE OF	70091	FINDS
VENICE	1008216159		25 MI NE OF	70091	FINDS
VENICE	1008216158		25 MI NE OF	70091	FINDS
VENICE	1006725485		15 MI NE OF	70091	FINDS
VENICE	1000227263		5 MI NE OF VENICE	70091	RCRA-NonGen, FINDS
VENICE	S108627327	DELTA DUCK FIELD	NEAR	70091	SPILLS
VENICE	2005601513	NEAR MOUTH OF MS RIVER	NEAR MOUTH OF	70091	ERNS
VENICE	S109565469		NEAR THE MOUTH OF THE VENICE	70091	SPILLS
VENICE	S109152779	OFF SW PASS OF MS RIVER	NEAR	70091	SPILLS
VENICE	S108617552	VENICE	NEAR THE EAST BANK NEAR >>GRAN	70091	SPILLS
VENICE	96481455		NEAR THE MOUTH OF THE MISSISSI	70091	ERNS

PLAQUEMINES COUNTY, LA - ORPHAN SUMMARY

City	EDR ID	Site Name	Site Address	Zip	Database(s)
VENICE	96491232		NEAR PILOT TOWN	70091	ERNS
VENICE	93346817		NEAR PLATFORM L	70091	ERNS
VENICE	96487507		NEAR MOUTH OF MISSISSIPPI RIVE	70091	ERNS
VENICE	94407199		NEAR WEST BAY OFFICE	70091	ERNS
VENICE	94396615		NEAR W1	70091	ERNS
VENICE	94395827		NEAR LUMAS PASS	70091	ERNS
VENICE	90189122		NEAR THE L & L FUEL DOCK OFF THE MISSISSIPP	70091	ERNS
VENICE	94368477		NEAR TANK BATTERY 13 N	70091	ERNS
VENICE	91218325		NEAR WEST DELTA 89	70091	ERNS
VENICE	91225796		2 NEAR MARTHON TERMINAL PIER	70091	ERNS
VENICE	1004511118		NEAR	70091	FINDS
VENICE	98451159		1012 NEAR PLAFTORM J	70091	ERNS
VENICE	2001557813		NEAR WEST DELTA 29	70091	ERNS
VENICE	99652079		NEAR RED PASS	70091	ERNS
VENICE	2001568940		NEAR GRAND BAYOU	70091	ERNS
VENICE	2000531694		NEAR	70091	ERNS
VENICE	2000526166		NEAR LAT & LONG	70091	ERNS
VENICE	99647134		NEAR WEST DELTA AUXILARY PLATF	70091	ERNS
VENICE	98440034		N NEAR FACILITY 12 STHY	70091	ERNS
VENICE	1006770367		NEAR TOWN OF	70091	FINDS
VENICE	S110095689	K & L MARINE SERVICES	NEW PARK SERVICE DOCK SLIP & V BELLA	70091	SPILLS
VENICE	1000623077		NEWMANS TRLR PARK	70091	RCRA-NonGen, FINDS
VENICE	2009895249	NEXT TO THE GRAND ISLE SHIPYARD	NEXT TO THE GRAND ISLE SHIPYAR	70091	ERNS
VENICE	2008895249	NEXT TO THE GRAND ISLE SHIPYARD	NEXT TO THE GRAND ISLE SHIPYAR	70091	ERNS
VENICE	99610279		1 NEXTTONEWMANCRANECOASTGUARD RD N	70091	ERNS
VENICE	98424252 1		NITROGEN PUMP	70091	ERNS
VENICE	1008211297		13 MI NNW OF	70091	FINDS, NPDES
VENICE	91241287		CF NO5	70091	ERNS
VENICE	92297386		NOBLE JACKUP CECIL FORBES AREA PASS	70091	ERNS
VENICE	1006256397		5 MI NORTHEAST OF	70091	FINDS
VENICE	98419973		NPDES 1008	70091	ERNS
VENICE	2000670713		OAT HBR	70091	ERNS
VENICE	2000673060		OCK	70091	ERNS
VENICE	1009446071	EPL OF LOUISIANA LLC	OCS WELL NO1	70091	FINDS
VENICE	93344093		OCS 1355	70091	ERNS
VENICE	94361866		OCS NO2642	70091	ERNS
VENICE	96476467		OCSG 1372	70091	ERNS
VENICE	96495826		OCSG 1608	70091	ERNS
VENICE	96496759		OCSG 1313	70091	ERNS
VENICE	96495788		OCSG 1101	70091	ERNS
VENICE	93346690		OCSG 9372	70091	ERNS
VENICE	96488530		OCSG 1666	70091	ERNS
VENICE	96495512		OCSG	70091	ERNS
VENICE	96488483		OCSG 2968	70091	ERNS
VENICE	93348098		OCSG 0423 N	70091	ERNS
VENICE	91218403		OCSG 1614	70091	ERNS
VENICE	96483119		N OCSG	70091	ERNS

PLAQUEMINES COUNTY, LA - ORPHAN SUMMARY

City	EDR ID	Site Name	Site Address	Zip	Database(s)
VENICE	96501168		OCSG 4127	70091	ERNS
VENICE	96498098		OCSG PLATFORM D	70091	ERNS
VENICE	99645165		OCSG 1101	70091	ERNS
VENICE	99639971		N OCSG	70091	ERNS
VENICE	98465984		OCSG 5911	70091	ERNS
VENICE	96488142		OCSG 2184	70091	ERNS
VENICE	96510820		OCSG	70091	ERNS
VENICE	98419358		OCSG 2642	70091	ERNS
VENICE	96501657		OCSG	70091	ERNS
VENICE	96508363		OCSG PLATFORM SOUTH PASS	70091	ERNS
VENICE	96510293		OCSG 1634	70091	ERNS
VENICE	96505726		OCSG 4473	70091	ERNS
VENICE	96485684		OCSG UNKNOWN	70091	ERNS
VENICE	99638773		OCSG UNKNOWN	70091	ERNS
VENICE	99643613		OCSG 0367	70091	ERNS
VENICE	99639769		OCSG 7799	70091	ERNS
VENICE	98454390		OCSG 1101	70091	ERNS
VENICE	99609038		OCSG PLATFORM MISSISSIPPI CANY	70091	ERNS
VENICE	98447630		OCSG WEST DELTA 117	70091	ERNS
VENICE	99609740		807 OCSG 7963	70091	ERNS
VENICE	S108614012	GARDEN ISLAND BAY FIELD WELL #361	SE OF	70091	SPILLS
VENICE	S110103889		N OF THE JUMP CORP OF ENGINEERS	70091	SPILLS
VENICE	2007314381	SOUTH OF VENICE MARINA	S OF VENICE MARINA	70091	ERNS
VENICE	1006256393		5 S OF	70091	FINDS
VENICE	1006256389		16 SE OF	70091	FINDS
VENICE	1006256370		26MINE OF	70091	FINDS
VENICE	1006256368		14MINO OF	70091	FINDS
VENICE	1006256363		25 SE OF	70091	FINDS
VENICE	1006256354		16 SE OF	70091	FINDS
VENICE	1006256353		17 SW OF	70091	FINDS
VENICE	1006256351		7MINORTH OF	70091	FINDS
VENICE	1006256342		14 S OF	70091	FINDS
VENICE	96491359		N OF BRETON ISLAND SOUTH OF CENT	70091	ERNS
VENICE	92268457		E OF MISSISSIPPI RIVER NORTH BAP	70091	ERNS
VENICE	1000360112		4 S OF BOOTHVILLE S	70091	RCRA-SQG, FINDS
VENICE	1006770334		10 SW OF	70091	FINDS
VENICE	1006320612		12 SW OF	70091	FINDS
VENICE	1006322198		9 SE OF	70091	FINDS
VENICE	2003654233		E OF THE MOUTH OF MISS RIVER	70091	ERNS
VENICE	1005502196		S OF VENICE OFF	70091	FINDS
VENICE	2007313680	OFF SHORE LOUISIANA	OFF SHORE LOUISIANA	70091	ERNS
VENICE	2008863286	OFF SHORE	OFF SHORE	70091	ERNS
VENICE	2008874872	OFF SHORE	OFF SHORE	70091	ERNS
VENICE	S109153611	BRETON SOUND #32	6 MI OFF SHORE FROM	70091	SPILLS
VENICE	S110097278	DELTA DUCK CLUB FIELD	SE OFF MAIN PASS	70091	SPILLS
VENICE	2007303663	OFF OF MCDURMOTT ROAD	OFF OF MCDURMOTT RD	70091	ERNS
VENICE	2006801608	OFF SHORE PLATFORM	OFF SHORE PLATFORM	70091	ERNS

PLAQUEMINES COUNTY, LA - ORPHAN SUMMARY

City	EDR ID	Site Name	Site Address	Zip	Database(s)
VENICE	2006806684	OFF SHORE LOUISIANA	OFF SHORE LOUISIANA	70091	ERNS
VENICE	99639964		OFF OF SLIP ONE	70091	ERNS
VENICE	2002605758		OFF OF S	70091	ERNS
VENICE	99629195		S OFFICE OFFSHORE 20	70091	ERNS
VENICE	S108621468	ENERVEST	OFFSHORE FACILITY GARDEN ISLAN	70091	SPILLS
VENICE	2009897692	OFFSHORE LOUISIANA	OFFSHORE LOUISIANA	70091	ERNS
VENICE	2009921752	OFFSHORE LOUISIANA	OFFSHORE LOUISIANA	70091	ERNS
VENICE	2008897692	OFFSHORE LOUISIANA	OFFSHORE LOUISIANA	70091	ERNS
VENICE	2008866621	OFFSHORE LOUISIANA	OFFSHORE LOUISIANA	70091	ERNS
VENICE	S109960517	4-5 MI OFFSHORE	45 MI OFFSHORE COCQUILLE BAY VENI	70091	SPILLS
VENICE	2008870355	OFFSHORE LOUISIANA	OFFSHORE LOUISIANA	70091	ERNS
VENICE	2008860930	OFFSHORE LOUISIANA	OFFSHORE LOUISIANA	70091	ERNS
VENICE	1010731474	MAIN PASS BLOCK 25 FACILITY	OFFSHORE WATERS MAIN PASS	70091	FINDS
VENICE	S110097147		OFFSHORE 17	70091	SPILLS
VENICE	2007324689	OFFSHORE LOUISIANA	OFFSHORE LOUISIANA	70091	ERNS
VENICE	2007330814	OFFSHORE LOUISIANA	OFFSHORE LOUISIANA	70091	ERNS
VENICE	S108331638	WEST DELTA BLOCK 54 - STATE LEASE 17379 WELL #2	OFFSHORE WATERS STHY	70091	NPDES
VENICE	2006786510	OFFSHORE GULF OF MEXICO	OFFSHORE GULF OF MEXICO	70091	ERNS
VENICE	2007321479	OFFSHORE LOUISIANA	OFFSHORE LOUISIANA	70091	ERNS
VENICE	2007316493	OFFSHORE LOUISIANA	OFFSHORE LOUISIANA	70091	ERNS
VENICE	2006815965	OFFSHORE LOUISIANA	OFFSHORE LOUISIANA	70091	ERNS
VENICE	2006794308	OFFSHORE	OFFSHORE	70091	ERNS
VENICE	2006784228	OFFSHORE GULF OF MEXICO	OFFSHORE GULF OF MEXICO	70091	ERNS
VENICE	2006784606	OFFSHORE LOUISIANA	OFFSHORE LOUISIANA	70091	ERNS
VENICE	1004511128		OFFSHORE	70091	FINDS
VENICE	98428283		OFFSHORE PLATFORM UNKNOWN	70091	ERNS
VENICE	2000522486		OFFSHORE LN	70091	ERNS
VENICE	1006770366		IN OFFSHORE WATERS S	70091	FINDS
VENICE	1005507927		150 OFFSHORE SHIPYD	70091	FINDS
VENICE	94391335		OIL WELL VENICE FIELD PLAQUEMI	70091	ERNS
VENICE	96473248		OIL WELL & FLOW LINE BROKE	70091	ERNS
VENICE	S109024732	AIR LOGISTICS	OMNI DOCK PREHEAT INC	70091	SPILLS
VENICE	S108598277		42990 ON	70091	SPILLS
VENICE	90169585		ON	70091	ERNS
VENICE	93328768	L AND L OIL FACILITY ON JUMP BASIN ROAD. NEXT TO	L ON JUMP BASIN RD	70041	ERNS
VENICE	985611		ONGOING FOR TWO YEARS CMN	70091	ERNS
VENICE	94391756		ORONERE PASS	70091	ERNS
VENICE	94354206		OSCG 1608	70091	ERNS
VENICE	2004742554		OSCG	70091	ERNS
VENICE	99625043		OSCG 4481	70091	ERNS
VENICE	2000671183		OUND 55	70091	ERNS
VENICE	2008867328	OUTSHORE LOUISIANA	OUTSHORE LOUISIANA	70091	ERNS
VENICE	96492610		OUTSID OF BURRWOOD CANAL	70091	ERNS
VENICE	S108626125	CHEVRON PIPELINE	S PASS 78>FEDERAL WATERS	70091	SPILLS
VENICE	S108615731	HASSIE HUNT PETROLEUM COMPANY	S PASS BLOCK 24	70091	SPILLS

PLAQUEMINES COUNTY, LA - ORPHAN SUMMARY

City	EDR ID	Site Name	Site Address	Zip	Database(s)
VENICE	S108626193	FOREST OIL CORPORATION	S PASS BLOCK 24	70091	SPILLS
VENICE	S108614578	VINTAGE PETROLEUM	S PASS BLOCK 24	70091	SPILLS
VENICE	2005629721	SOUTH PASS BLK 11	S PASS BLK 11	70091	ERNS
VENICE	1009803123	NIPPON OIL EXPLORATION USA LTD	S PASS BLOCK 31	70091	FINDS
VENICE	1010164454	FOREST OIL CORPORATION	S PASS 24 W	70091	FINDS
VENICE	S110112685		S PASS BLOCK 83	70091	SPILLS
VENICE	S110112457		S PASS BLOCK 27	70091	SPILLS
VENICE	S110108907		S PASS BLOCK 24	70091	SPILLS
VENICE	S110108879		PASS A LOUTRE GAME RESERVE	70091	SPILLS
VENICE	S109561213		S PASS BLOCK 38	70091	SPILLS
VENICE	S110094845		S PASS MV CLIPPER MARS 30	70091	SPILLS
VENICE	S109564780		S PASS BLOCK 24	70091	SPILLS
VENICE	S109561036	PASS-A-LOUTREWME MANAGEMENT AREA;	PASS A LOUTREWME MANAGEMENT AREA LA	70091	SPILLS
VENICE	S109563336		S PASS BLOCK 70	70091	SPILLS
VENICE	S109567676	BURRWOOD LACT FACILITY	SW PASS BANK 2	70091	NPDES
VENICE	2008888951	SOUTH PASS 55	S PASS 55	70091	ERNS
VENICE	S109154424	SL 2484 S PASS 24 FLD	S PASS SL 2484	70091	SPILLS
VENICE	S109154124	SOUTH PASS BLOCK 39A GULF OF MEXICO	S PASS BLOCK 39A GULF OF MEXICO	70091	SPILLS
VENICE	S110100608	VINTAGE PETROLEUM	S PASS 24	70091	SPILLS
VENICE	S110098213		S PASS BLOCK 23	70091	SPILLS
VENICE	S110097405		S PASS BLOCK 24	70091	SPILLS
VENICE	S108624239	VINTAGE PETROLEUM	S PASS 24 FACILITY 4	70091	SPILLS
VENICE	S108616119	TENNESSEE GAS PIPELINE	S PASS BLOCK 39	70091	SPILLS
VENICE	2007302996	SOUTH PASS 17 OR 60	S PASS 17 OR 60	70091	ERNS
VENICE	S108855276	S PASS BLOCK 24	S PASS BLOCK 24	70091	SPILLS
VENICE	S108855264	S PASS, BLOCK 24	S PASS BLOCK 24	70091	SPILLS
VENICE	1010162625	BAYOU FELICE FACILITY	S PASS BLOCK 24	70091	FINDS
VENICE	1010162742	SOUTHEAST PASS TB #2	SE PASS FIELD	70091	FINDS
VENICE	1010162741	SOUTHEAST PASS TB #4	SE PASS FIELD	70091	FINDS
VENICE	96486067		SOUTHWEST PASS	70091	ERNS
VENICE	93331701		S PASS BLOCK 23	70091	ERNS
VENICE	96480710		SW PASS	70091	ERNS
VENICE	94398603		SW PASS	70091	ERNS
VENICE	94404563		S PASS 49 OCSG 2177	70091	ERNS
VENICE	93337362		S PASS BLOCK 70	70091	ERNS
VENICE	94407857		SW PASS LIGHTERING AREA	70091	ERNS
VENICE	92296710		SOUTHWEST PASS	70091	ERNS
VENICE	92269467		SOUTHWEST PASS	70091	ERNS
VENICE	93333639		S PASS BLOCK 11	70091	ERNS
VENICE	93336228		S PASS PRODUCTION FACILITY	70091	ERNS
VENICE	92254148		S PASS 60 C	70091	ERNS
VENICE	93350535		SW PASS ANCHORAGE	70091	ERNS
VENICE	94370516		S PASS OCSG 1608	70091	ERNS
VENICE	90174509		SW PASS 24	70091	ERNS
VENICE	90175221		S PASS 24	70091	ERNS
VENICE	94370031		SOUTHEAST PASS	70091	ERNS
VENICE	93325605		N PASS BAY 69	70091	ERNS

PLAQUEMINES COUNTY, LA - ORPHAN SUMMARY

City	EDR ID	Site Name	Site Address	Zip	Database(s)
VENICE	92292387		S PASS 77	70091	ERNS
VENICE	93318039		S PASS 49 C	70091	ERNS
VENICE	91237284		S PASS BLOCK 27	70091	ERNS
VENICE	91239749		S PASS 60 C PLATTFORM	70091	ERNS
VENICE	8719553		S PASS 27 TANK BATTERY 29 0515	70091	ERNS
VENICE	875233		PASS A LUTRA SE OF VENICE LAT 29	70091	ERNS
VENICE	92294569		SW PASS LIGHT NO	70091	ERNS
VENICE	92276780		PASS ROMERE TANK BATTERY 2 N	70091	ERNS
VENICE	91238879		PASS ROMERE TANK BATTERY 2 N	70091	ERNS
VENICE	91202550		S PASS 60 C	70091	ERNS
VENICE	876174		S PASS LAT 29	70091	ERNS
VENICE	8717828		S PASS BLOCK 27	70091	ERNS
VENICE	8716649		S PASS 2 Y FIELD BURRWOOD W	70091	ERNS
VENICE	92266372		S PASS BLOCK 27	70091	ERNS
VENICE	91231364		PASS ROMERE TANK BATTERY 3 N	70091	ERNS
VENICE	91237881		S PASS 78A	70091	ERNS
VENICE	91230014		S PASS 67 ARCO FIELD	70091	ERNS
VENICE	90188635		PASS ROMERE TANK BATTERY 3 N	70091	ERNS
VENICE	91204916		S PASS 65 A PLATFORM	70091	ERNS
VENICE	89128654		PASS ROMERE TANK BATERY 1 N	70091	ERNS
VENICE	89128633		PASS ROMERE TANK BATERY 1 N	70091	ERNS
VENICE	879282		S PASS 24 FACILITY LAT 29 077	70091	ERNS
VENICE	877366		S PASS BLOCK 27	70091	ERNS
VENICE	873463		S PASS BLVD	70091	ERNS
VENICE	872757		SW PASS PILOTTOWN TERMINAL &	70091	ERNS
VENICE	90150093		S PASS 24 29	70091	ERNS
VENICE	89121144		PASS ROMERER TANK BATTERY 1 N	70091	ERNS
VENICE	90151141		PASS ROMERE TANK BATTERY 1 N	70091	ERNS
VENICE	89111943		W PASS LAT 29	70091	ERNS
VENICE	8852767		S PASS BLOCK 27	70091	ERNS
VENICE	1006245447		S PASS BLOCK 24	70091	FINDS
VENICE	96488757		S PASS BLOCK 1	70091	ERNS
VENICE	98420784		S PASS BLOCK 24	70091	ERNS
VENICE	98448322		S PASS 65 PLATFORM A OCSG 1610	70091	ERNS
VENICE	98422318		S PASS BLOCK 11	70091	ERNS
VENICE	98433668		S PASS BLK 11	70091	ERNS
VENICE	98437242		S PASS 28V OCSG 0694	70091	ERNS
VENICE	98462154		S PASS 68 OCSG 1608	70091	ERNS
VENICE	96494261		PASS TIGER ADJACENT TO FACILITY N09 NW	70091	ERNS
VENICE	1008155695		S PASS 49 TERMINAL	70091	FINDS
VENICE	1006674208		SW PASS OF THE MISSISSIPPI RIVER	70091	FINDS, NPDES
VENICE	98438345		S PASS PLATFORM K ST	70091	ERNS
VENICE	98446567		S PASS 11 1388	70091	ERNS
VENICE	2000538970		SOUTH PASS	70091	ERNS
VENICE	98423300		S PASS BLOCK 24	70091	ERNS
VENICE	97411235		SOUTHWEST PASS	70091	ERNS
VENICE	97414137		N PASS BLOCK 27 STATE LEASE & PLATFORM J	70091	ERNS

PLAQUEMINES COUNTY, LA - ORPHAN SUMMARY

City	EDR ID	Site Name	Site Address	Zip	Database(s)
VENICE	2001569199		SW PASS ENTRANCE	70091	ERNS
VENICE	2000539538		SOUTH PASS	70091	ERNS
VENICE	96507832		PASS ROMERE WELL 24 N	70091	ERNS
VENICE	96510953		S PASS 60A OCSG PLATFORM A	70091	ERNS
VENICE	2000540784		SOUTH PASS	70091	ERNS
VENICE	2000540741		SOUTH PASS	70091	ERNS
VENICE	871522		S PASS BLK 27	70091	ERNS
VENICE	2000529933		S PASS 23 PLATFORM A	70091	ERNS
VENICE	2002625264		S PASS 86 C PLATFORM	70091	ERNS
VENICE	2002594116		S PASS BLOCK 11	70091	ERNS
VENICE	2001556312		SOUTHWEST PASS	70091	ERNS
VENICE	2000520943		S PASS 24	70091	ERNS
VENICE	2000527590		S PASS BLOCK 28	70091	ERNS
VENICE	2000532861		SOUTH PASS	70091	ERNS
VENICE	2000533599		S PASS BLOCK 11	70091	ERNS
VENICE	2000541363		SOUTH PASS	70091	ERNS
VENICE	2000526589		S PASS 49 ONSHORE	70091	ERNS
VENICE	2000533096		S PASS BLOCK 24	70091	ERNS
VENICE	2000538580		S PASS 49	70091	ERNS
VENICE	99606929		SW PASS MM 7	70091	ERNS
VENICE	98466905		PASS SOUTHWEST BANK OF LIGHT 23 N	70091	ERNS
VENICE	98440362		S PASS OCSG 2445	70091	ERNS
VENICE	96472179		PATYS DOCK	70091	ERNS
VENICE	8710333		W PELICAN ISLAND TERMINAL 29	70091	ERNS
VENICE	874618		29 37W PELICAN ISL TERMINAL	70091	ERNS
VENICE	8710041		W PELICAN ISLAND TERMINAL 15	70091	ERNS
VENICE	8716117		PELICAN ISLAND TERMINAL	70091	ERNS
VENICE	8716116		PELICAN ISLAND TERMINAL	70091	ERNS
VENICE	8871370		PELLICAN ISLAND TERMINAL WEST	70091	ERNS
VENICE	2009917433	PEPPERFIELD RD	PEPPERFIELD RD	70091	ERNS
VENICE	96496462		PIER 1	70091	ERNS
VENICE	99620050		PILOT TOWN ANCHORAGE MILEMARKE	70091	ERNS
VENICE	94407548		PIPELINE TERMINAL	70091	ERNS
VENICE	1006874872		24 PIPELINE STA	70091	FINDS
VENICE	89113494		PIPELINE	70091	ERNS
VENICE	94355577		69 PIPELINE TERMINAL	70091	ERNS
VENICE	92297194		PIPELINE TERMINAL	70091	ERNS
VENICE	2009916563	PLAINS VENICE TERMINAL	PLAINS VENICE TERMINAL	70091	ERNS
VENICE	2008916563	PLAINS VENICE TERMINAL	PLAINS VENICE TERMINAL	70091	ERNS
VENICE	90165391		PLAQUEMINES PARISH BOAT HBR	70091	ERNS
VENICE	93352145		E PLAT FORM OCS NO1608	70091	ERNS
VENICE	S108621047	ENERVEST OPERATING	PLATFORM AREA 160	70091	SPILLS
VENICE	1010163027	GOLDKING OPERATING CO.	205 PLATFORM	70091	FINDS
VENICE	1011925454	SOUTH PASS BLOCK 42-A	PLATFORM	70091	FINDS
VENICE	S109154105	PLATFORM VICTORY. JP EAST BAY. DKB	PLATFORM VICTORY JP EAST BAY D	70091	SPILLS
VENICE	96477332		PLATFORM C LEASE 1353 STHY	70091	ERNS
VENICE	94370842		PLATFORM D OCSG 1608	70091	ERNS

PLAQUEMINES COUNTY, LA - ORPHAN SUMMARY

City	EDR ID	Site Name	Site Address	Zip	Database(s)
VENICE	94391730		PLATFORM A OCS 1608 N	70091	ERNS
VENICE	96487554		PLATFORM O	70091	ERNS
VENICE	96488377		PLATFORM BAKER	70091	ERNS
VENICE	96489281		PLATFORM BAKER	70091	ERNS
VENICE	96488211		PLATFORM A OCSG	70091	ERNS
VENICE	94398212		PLATFORM 69	70091	ERNS
VENICE	93327743		PLATFORM BB	70091	ERNS
VENICE	93346044		PLATFORM A OCSG 1294	70091	ERNS
VENICE	93328827		PLATFORM A	70091	ERNS
VENICE	94355218		PLATFORM G OCSG 1277	70091	ERNS
VENICE	92269707		W PLATFORM 1	70091	ERNS
VENICE	94402471		PLATFORM AA	70091	ERNS
VENICE	94402469		PLATFORM CB BLUE STREAK 11	70091	ERNS
VENICE	94399402		PLATFORM 1	70091	ERNS
VENICE	94401358		PLATFORM M	70091	ERNS
VENICE	94387883		PLATFORM M LEASE 1012 STHY	70091	ERNS
VENICE	92278963		PLATFORM SOUTH PASS	70091	ERNS
VENICE	92278955		PLATFORM 148	70091	ERNS
VENICE	92260760		PLATFORM D	70091	ERNS
VENICE	94389601		PLATFORM K WATERS STHY	70091	ERNS
VENICE	92276509		PLATFORM CHARLIE	70091	ERNS
VENICE	92277925		PLATFORM B	70091	ERNS
VENICE	92277923		PLATFORM A	70091	ERNS
VENICE	90159377		PLATFORM D	70091	ERNS
VENICE	94353814		PLATFORM C OCSG 1633	70091	ERNS
VENICE	90187107		PLATFORM NO3	70091	ERNS
VENICE	94356120		PLATFORM A OCSG 3417 N	70091	ERNS
VENICE	94368261		PLATFORM TANK BATTERY 13	70091	ERNS
VENICE	94353761		PLATFORM 62A OSCG 1294	70091	ERNS
VENICE	94353748		PLATFORM C OCS NOG 2176	70091	ERNS
VENICE	94353713		PLATFORM B	70091	ERNS
VENICE	94356993		PLATFORM A OCSG NO2177	70091	ERNS
VENICE	94356978		PLATFORM OCSG NO1367 I	70091	ERNS
VENICE	92276076		PLATFORM C	70091	ERNS
VENICE	90178313		PLATFORM TANK BATTERY 3	70091	ERNS
VENICE	90166865		PLATFORM NO 8 E	70091	ERNS
VENICE	96512223		PLATFORM M LEASE 1012 STHY	70091	ERNS
VENICE	93313721		PLATFORM CENTRAL FACILITY	70091	ERNS
VENICE	93327045		PLATFORM A WELL 998 N	70091	ERNS
VENICE	93300840		PLATFORM C MOUTH OF MISSISSIPP	70091	ERNS
VENICE	93300785		PLATFORM K	70091	ERNS
VENICE	93306511		PLATFORM G	70091	ERNS
VENICE	92283340		PLATFORM K	70091	ERNS
VENICE	92278841		PLATFORM A	70091	ERNS
VENICE	92292320		PLATFORM A	70091	ERNS
VENICE	91230112		PLATFORM C	70091	ERNS
VENICE	91230107		PLATFORM A	70091	ERNS

PLAQUEMINES COUNTY, LA - ORPHAN SUMMARY

City	EDR ID	Site Name	Site Address	Zip	Database(s)
VENICE	91230106		D PLATFORM	70091	ERNS
VENICE	91226054		PLATFORM A	70091	ERNS
VENICE	93305625		PLATFORM J	70091	ERNS
VENICE	93305597		PLATFORM B	70091	ERNS
VENICE	92285103		PLATFORM A	70091	ERNS
VENICE	92294570		PLATFORM B	70091	ERNS
VENICE	92276997		PLATFORM 8	70091	ERNS
VENICE	92292952		PLATFORM AA	70091	ERNS
VENICE	92263649		PLATFORM SW 65A OSG 1610	70091	ERNS
VENICE	92260817		A PLATFORM	70091	ERNS
VENICE	92260815		W PLATFORM SOUTH PASS	70091	ERNS
VENICE	90188705		PLATFORM B	70091	ERNS
VENICE	90179584		PLATFORM NO1	70091	ERNS
VENICE	8710966		PLATFORM 29	70091	ERNS
VENICE	874218		29 5816W PLATFORM "HOOKER"	70091	ERNS
VENICE	874204		PLATFORM A 29 & 33W	70091	ERNS
VENICE	92294730		PLATFORM D	70091	ERNS
VENICE	91241309		PLATFORM B	70091	ERNS
VENICE	91222281		PLATFORM A	70091	ERNS
VENICE	91206166		PLATFORM A	70091	ERNS
VENICE	8853358		293 PLATFORM A 29 13	70091	ERNS
VENICE	96474481		PLATFORM WEST BAY FACILITY	70091	ERNS
VENICE	99631854		PLATFORM T LEASE 1012 STHY	70091	ERNS
VENICE	99613448		PLATFORM GG	70091	ERNS
VENICE	99633118		PLATFORM D OCSG 2945	70091	ERNS
VENICE	99640647		PLATFORM B OCSG 1316	70091	ERNS
VENICE	99640637		PLATFORM B OCSG 1618	70091	ERNS
VENICE	96517508		PLATFORM A	70091	ERNS
VENICE	96515371		PLATFORM SPASS 60A OCSG	70091	ERNS
VENICE	98458569		PLATFORM G LEASE 1277 STHY	70091	ERNS
VENICE	96505629		PLATFORM D OCSG 0372	70091	ERNS
VENICE	96494190		PLATFORM	70091	ERNS
VENICE	97414909		PLATFORM V SOUTH PASS	70091	ERNS
VENICE	98445318		PLATFORM 77A MAIN PASS	70091	ERNS
VENICE	96501639		PLATFORM 9 W	70091	ERNS
VENICE	96501732		PLATFORM E8	70091	ERNS
VENICE	96518102		PLATFORM CF OCSG 3417	70091	ERNS
VENICE	96502090		PLATFORM CG	70091	ERNS
VENICE	96508945		PLATFORM D1	70091	ERNS
VENICE	99608662		PLATFORM A OCSG 0374	70091	ERNS
VENICE	99608584		194 PLATFORM A	70091	ERNS
VENICE	98464168		PLATFORM 26C SL 1870	70091	ERNS
VENICE	98430348		PLATFORM FACILITY NO1	70091	ERNS
VENICE	99609737		PLATFORM I	70091	ERNS
VENICE	99615028		PLATFORM D OCSG 0463	70091	ERNS
VENICE	99625112		PLATFORM 70	70091	ERNS
VENICE	98467020		PLATFORMJLEASE 1007B STHY	70091	ERNS

PLAQUEMINES COUNTY, LA - ORPHAN SUMMARY

City	EDR ID	Site Name	Site Address	Zip	Database(s)
VENICE	99638967		PLATFORMPSTATE 1388 N	70091	ERNS
VENICE	99623761		PNL SEAFOOD	70091	ERNS
VENICE	94404343		POD 646	70091	ERNS
VENICE	94353990		PORT EAVS LIGHTHOUSE	70091	ERNS
VENICE	98448454		PORT EADS	70091	ERNS
VENICE	98444893		PORT EADS OFFSHORE VENICE	70091	ERNS
VENICE	984580191		POSSIBLE RUPTURE 10 INCH STEEL & POSSIBLE RUPTURE	70091	ERNS
VENICE	92279473		POVICH SLIP	70091	ERNS
VENICE	2009920719	PREMIER DOCK	PREMIER DOCK	70091	ERNS
VENICE	96477876		PROCESSING EQUIPMENT & UNKNOWN	70091	ERNS
VENICE	1006770335		PROD PLFM 135M NE	70091	FINDS
VENICE	1005556004	BRETON SOUND BLOCK 53	PRODUCTION PLATFORM LITTLE	70091	FINDS
VENICE	1010164459	GARDEN ISLAND BAY	PRODUCTION FACILITY	70091	FINDS
VENICE	1010163018	SOUTH FLANK	PRODUCTION FACILITY	70091	FINDS
VENICE	1011990192	BRETON SOUND BLK 11	PRODUCTION FACILITY	70091	FINDS
VENICE	1010162377	BRETON SOUND BLOCK 31	PRODUCTION FACILITY	70091	FINDS
VENICE	92289631		PRODUCTION PLATFORM 2	70091	ERNS
VENICE	1010164467	MAIN PASS 49	PRODUCTION FACILITY	70091	FINDS
VENICE	S110112219		PROPERTY THAT HAS THE VENICE W	70091	SPILLS
VENICE	2009911363	QUARANTINE BAY	QUARANTINE BAY	70091	ERNS
VENICE	2008911363	QUARANTINE BAY	QUARANTINE BAY	70091	ERNS
VENICE	91236558		QUARANTINE BAY	70091	ERNS
VENICE	8711378		QUARANTINE BAY TANK BATTERY 29	70091	ERNS
VENICE	91238007		QUARANTINE CANYON	70091	ERNS
VENICE	876663		QUARANTINE BAY TANK BATTERY 3 N	70091	ERNS
VENICE	89127159		QUARANTINE BAY LAT 29	70091	ERNS
VENICE	8870859		QUARANTINE BAY TANK BATTERY 4 N	70091	ERNS
VENICE	96507711		QUARANTINE BAY TANK BATTERY	70091	ERNS
VENICE	96509753		QUARANTINE BAY TANK BATTERY	70091	ERNS
VENICE	1010509180	CLAYTON WILLIAMS ENERGY INC	6 19 RA SU A SL195	70091	FINDS
VENICE	1010509289	CLAYTON WILLIAMS ENERGY INC	6 13 RA SU A SL195	70091	FINDS
VENICE	2004712144		213 CG RD	70091	ERNS
VENICE	S109024943	TARGE RESOURCES	RED PASS & PASSE TANT PINE>VENICE>LAT 29	70091	SPILLS
VENICE	S109024827	RED PASS, 4 MILES FROM VENICE	RED PASS	70091	SPILLS
VENICE	2007328998	RED PASS	RED PASS	70091	ERNS
VENICE	94388280		RED PASS	70091	ERNS
VENICE	92290866		RED PASS	70091	ERNS
VENICE	89127521		RED PASS	70091	ERNS
VENICE	2002624878		RED PASS	70091	ERNS
VENICE	98465280		RED PASS	70091	ERNS
VENICE	99620988		REDPASS AND TAUPHINE PASS	70091	ERNS
VENICE	96500862		RELEASE STOPPED & BOOMS AND SKIMMERS DEPLOYED	70091	ERNS
VENICE	S109564102		MS RIVER ANCHORAGE M & M 12 NEAR	70091	SPILLS
VENICE	98457701		RIVER RD	70091	ERNS
VENICE	S110103067		ROAD SIDE DITCH ON HALIBURTON RD	70091	SPILLS
VENICE	90159750		ROMEO PASS	70091	ERNS
VENICE	2005621753	ROMERE PASS	ROMERE PASS	70091	ERNS

PLAQUEMINES COUNTY, LA - ORPHAN SUMMARY

City	EDR ID	Site Name	Site Address	Zip	Database(s)
VENICE	1010164453	TEXAS PETROLEUM INVESTMENT CO	ROMERE PASS	70091	FINDS
VENICE	2008888957	ROMERE PASS	ROMERE PASS	70091	ERNS
VENICE	S109566676	ROMERE PASS	N ROMERE PASS	70091	SPILLS
VENICE	S109560627		ROMERE PASS	70091	SPILLS
VENICE	2008866072	ROMERE PASS	ROMERE PASS	70091	ERNS
VENICE	S109962127		ROMERE PASS	70091	SPILLS
VENICE	94373042		ROMERE PASS	70091	ERNS
VENICE	94375136		ROMERE PASS N	70091	ERNS
VENICE	93302121		ROMERE PASS	70091	ERNS
VENICE	94395402		ROMERE PASS N	70091	ERNS
VENICE	94395632		ROMERE PASS N	70091	ERNS
VENICE	94404434		ROMERE PASS MAIN PASS	70091	ERNS
VENICE	93339237		ROMERE PASS	70091	ERNS
VENICE	91236418		ROMERE PASS	70091	ERNS
VENICE	94383427		ROMERE PASS	70091	ERNS
VENICE	94371159		ROMERE PASS	70091	ERNS
VENICE	94372877		ROMERE PASS	70091	ERNS
VENICE	90169644		ROMERE PASS	70091	ERNS
VENICE	90169503		ROMERE PASS	70091	ERNS
VENICE	90160640		ROMERE PASS	70091	ERNS
VENICE	96516179		ROMERE PASS	70091	ERNS
VENICE	94361315		ROMERE PASS	70091	ERNS
VENICE	91228335		ROMERE PASS	70091	ERNS
VENICE	94363759		ROMERE PASS	70091	ERNS
VENICE	93308447		ROMERE PASS	70091	ERNS
VENICE	93309844		ROMERE PASS	70091	ERNS
VENICE	92272282		ROMERE PASS N	70091	ERNS
VENICE	92274322		ROMERE PASS	70091	ERNS
VENICE	92263414		ROMERE TANK BATTERY 1	70091	ERNS
VENICE	91226239		ROMERE PASS	70091	ERNS
VENICE	91209921		ROMERE PASS	70091	ERNS
VENICE	91206249		ROMERE PASS	70091	ERNS
VENICE	91231376		ROMERE PASS ROMERE PASS	70091	ERNS
VENICE	91223646		ROMERE PASS	70091	ERNS
VENICE	91217416		ROMERE PASS	70091	ERNS
VENICE	90187725		ROMERE PASS	70091	ERNS
VENICE	90187724		ROMERE PASS	70091	ERNS
VENICE	89130562		ROMERE PASS	70091	ERNS
VENICE	89129737		ROMERE PASS	70091	ERNS
VENICE	91230347		ROMERE PASS	70091	ERNS
VENICE	89127661		ROMERE PASS	70091	ERNS
VENICE	90160029		ROMERE PASS	70091	ERNS
VENICE	90157760		ROMERE PASS	70091	ERNS
VENICE	90159676		ROMERE PASS	70091	ERNS
VENICE	90159675		ROMERE PASS	70091	ERNS
VENICE	89127158		ROMERE PASS	70091	ERNS
VENICE	89127157		ROMERE PASS	70091	ERNS

PLAQUEMINES COUNTY, LA - ORPHAN SUMMARY

City	EDR ID	Site Name	Site Address	Zip	Database(s)
VENICE	89130366		ROMERE PASS	70091	ERNS
VENICE	89130058		ROMERE PASS	70091	ERNS
VENICE	96514171		ROMERE PASS	70091	ERNS
VENICE	99617420		ROMERE PASS	70091	ERNS
VENICE	1010382421	CLAYTON WILLIAMS ENERGY INC	W ROMERE PASS	70091	FINDS
VENICE	2000534444		ROMERE PASS	70091	ERNS
VENICE	92277264		ROMERE PASS	70091	ERNS
VENICE	91230528		ROMERE PASS	70091	ERNS
VENICE	96499129		ROMERO PASS	70091	ERNS
VENICE	91231570		ROMERO PASS	70091	ERNS
VENICE	2000671969		RON RD	70091	ERNS
VENICE	1012110790	EQUILON PIPELINE CO LLC SW PASS 24 BARGE	5 MI S	70091	FINDS
VENICE	1012110654	SAGRERA #1 FIELD FACILITY - SW ESTHER FI	4 MI S OF	70091	FINDS
VENICE	1009796801	WEST BAY PRODUCTION BARGE	107 MI S OF	70091	FINDS
VENICE	S109325046		20 MI S OF VENICE	70091	SPILLS
VENICE	S109152639	WEST DELTA AREA BLOCK 52 FIELD PRODUCTION FACILITY	7 MI S OF	70091	NPDES
VENICE	1011934835	SOUTH PASS 24 LACT FACILITY	115 MI S OF	70091	FINDS
VENICE	1010730995	SOUTH PASS BLOCK 24 PLATFORM B & BB	20 MI S OF	70091	FINDS
VENICE	1010726767	SOUTH PASS 27 FIELD - PLATFORM L & FWKO #2	19 MI S OF	70091	FINDS
VENICE	1010728733	WEST DELTA BLOCK 54 - TANK BATTERY #3	17 MI S OF	70091	FINDS
VENICE	1010729546	WEST BAY COMPRESSOR STATION	12 MI S OF	70091	FINDS
VENICE	1010726398	SOUTH PASS 57A PRODUCTION FACILITY	23 MI S OF	70091	FINDS, NPDES
VENICE	S108330940	CWEI - THE LOUISIANA FRUIT CO #1 WELL	225 MI S OF	70091	NPDES
VENICE	S108335643	SOUTH PASS BLOCK 24 FIELD W2 PRODUCTION FACILITY	135 MI S OF	70091	NPDES
VENICE	S108333188	OCS-G-27190 WELL #1 - SOUTH PASS BLOCK 39	244 MI S OF	70091	NPDES
VENICE	S108339364	WEST BAY COMPRESSOR STATION	12 MI S OF	70091	NPDES
VENICE	S108332500	STATE LEASE 17194 #1 WELL - BURRWOOD FIELD	22 MI S OF	70091	NPDES
VENICE	S108331135	SOUTH PASS BLOCK 42-A PLATFORM - SOUTH PASS BLOCK	25 MI S OF	70091	NPDES
VENICE	S108332273	STATE LEASE 17935 WELL #001 - WEST DELTA BLOCK 53	168 MI S OF	70091	NPDES
VENICE	S108332272	STATE LEASE 17932 WELL #001 - WEST DELTA BLOCK 51	154 MI S OF	70091	NPDES
VENICE	S108334322	SOUTH PASS BLOCK 24 MAIN FACILITY	20 MI S OF	70091	NPDES
VENICE	S108517768	STATE LEASE 17194 WELL NO 002	228 MI S OF	70091	NPDES
VENICE	S108517767	STATE LEASE 17194 WELL NO 001	23 MI S OF	70091	NPDES
VENICE	S108332749	SL 18383 WELL #1 - WEST DELTA BLOCK 52 AREA	147 MI S OF	70091	NPDES
VENICE	1010021789	SOUTH PASS 24 CENTRAL FACILITY	1162 MI S OF	70091	FINDS
VENICE	1006256361		12 MI S OF	70091	FINDS
VENICE	1006667927		135 MI S OF	70091	FINDS
VENICE	1004513413		17 MI S OF	70091	FINDS, NPDES
VENICE	1006173027		OF S	70091	FINDS
VENICE	1006674429		20 MI S OF	70091	FINDS
VENICE	1006674390		19 MI S OF	70091	FINDS

PLAQUEMINES COUNTY, LA - ORPHAN SUMMARY

City	EDR ID	Site Name	Site Address	Zip	Database(s)
VENICE	1006674292		15 MI S OF	70091	FINDS
VENICE	1006674290		14 MI S OF	70091	FINDS
VENICE	1006674287		17 MI S OF	70091	FINDS
VENICE	1006674286		16 MI S OF	70091	FINDS
VENICE	1006674284		20 MI S OF	70091	FINDS
VENICE	1006834109		12 MI S OF	70091	FINDS, NPDES
VENICE	1005677883		16 MI S OF	70091	FINDS
VENICE	1006725444		19 MI S OF	70091	FINDS
VENICE	1006725443		20 MI S OF	70091	FINDS
VENICE	1000227172		10 MI S OF VENICE	70091	RCRA-NonGen, FINDS
VENICE	96476112		SALES LINE	70091	ERNS
VENICE	S109960493	SARATOGA RESOURCES, INC.	SARATOGA RESOURCES INC GRAND B	70091	SPILLS
VENICE	2004717496		E SATURDAY ISLAND	70091	ERNS
VENICE	1009316100	STATE LEASE 15339 #1 WELL COMPRESSOR - G	21 MI SE OF	70091	FINDS
VENICE	1010731362	SOUTH PASS 27 FIELD - PLATFORM W & FWKO #3	20 MI SE OF	70091	FINDS
VENICE	1010726045	MAIN PASS AREA BLOCK 69 TERMINAL	20 MI SE OF	70091	FINDS
VENICE	1010731002	SOUTH PASS 27 FIELD - PLATFORM V & VV	22 MI SE OF	70091	FINDS
VENICE	1010730999	SOUTH PASS 27 FIELD - PLATFORM M & MM	21 MI SE OF	70091	FINDS
VENICE	1010730998	SOUTH PASS 27 FIELD - PLATFORM K & KK	20 MI SE OF	70091	FINDS
VENICE	1010730996	SOUTH PASS 27 FIELD - PLATFORM J JJ & JJJ	20 MI SE OF	70091	FINDS
VENICE	1010726746	CHANDELEUR SOUND AREA BLOCK 63 FIELD PRODUCTION FACILITY	2 MI SE OF CHANDELEUR ISLAND	70091	FINDS
VENICE	1010730628	GARDEN ISLAND TANK BATTERY #6	16 MI SE OF	70091	FINDS
VENICE	1010731396	TANK BATTERY #49	16 MI SE OF	70091	FINDS
VENICE	1010730314	GARDEN ISLAND BAY COMPRESSOR STATION NO 1	16 MI SE OF	70091	FINDS
VENICE	1010731009	GARDEN ISLAND BAY FIELD CAMP	17 MI SE OF	70091	FINDS
VENICE	1010680277	SOUTH PASS 11 CENTRAL FACILITY - SOUTH P	1064 MI SE OF	70091	FINDS
VENICE	S108335657	GARDEN ISLAND TANK BATTERY #6	16 MI SE OF	70091	NPDES
VENICE	S108335666	TANK BATTERY NO 49	16 MI SE OF	70091	NPDES
VENICE	S108335654	RAPHAEL PASS PRODUCTION FACILITY	13 MI SE OF	70091	NPDES
VENICE	S108330924	GARDEN ISLAND BAY FIELD TANK BATTERY #8	175 MI SE OF	70091	NPDES
VENICE	S108331008	STATE LEASE 16901 #1 PRODUCTION FACILITY - RAPHAEL	153 MI SE OF	70091	NPDES
VENICE	S108338951	GARDEN ISLAND BAY TANK BATTERY #3	15 MI SE OF	70091	NPDES
VENICE	S108335652	DELTA DUCK CLUB CF #5 TANK BATTERY #3 FACILITY - D	20 MI SE OF	70091	NPDES
VENICE	S108335644	SOUTH PASS BLOCK 24 FIELD W1 PRODUCTION FACILITY	14 MI SE OF	70091	NPDES
VENICE	S108333302	SOUTH PASS 11 CENTRAL FACILITY - SOUTH PASS BLOCK	1064 MI SE OF	70091	NPDES
VENICE	S108333301	SOUTH PASS 11 CENTRAL FACILITY - SOUTH PASS BLOCK	144 MI SE OF	70091	NPDES
VENICE	S108333300	SOUTH PASS 11 CENTRAL FACILITY - SOUTH PASS BLOCK	132 MI SE OF	70091	NPDES
VENICE	S108332139	STATE LEASE 214 GARDEN ISLAND BAY #551 WELL - GARD	165 MI SE OF	70091	NPDES
VENICE	S108333221	BAYOU FELICE FACILITY - SOUTH PASS BLOCK 24 FIELD	108 MI SE OF	70091	NPDES

PLAQUEMINES COUNTY, LA - ORPHAN SUMMARY

City	EDR ID	Site Name	Site Address	Zip	Database(s)
VENICE	S108517771	STATE LEASE 18914 #1 FACILITY - SOUTH PASS BLOCK 1	253 MI SE OF	70091	NPDES
VENICE	1010731001	SOUTH PASS 27 FIELD - PLATFORM T & TT	21 MI SE OF	70091	FINDS
VENICE	S108333784	SOUTH PASS CENTRAL FACILITY - WEST BAY FIELD	9 MI SE OF	70091	NPDES
VENICE	S108335637	GARDEN ISLAND BAY TANK BATTERY #12 - S FLANK BOOST	19 MI SE OF	70091	NPDES
VENICE	S108331946	STATE LEASE 13718 WELL #1- MAIN PASS AREA BLOCK 77	27 MI SE OF	70091	NPDES
VENICE	S108332838	STATE LEASE 214 GARDEN ISLAND BAY #614 - GARDEN IS	181 MI SE OF	70091	NPDES
VENICE	S108335668	SOUTHEAST PASS COMMON FACILITY #3	19 MI SE OF	70091	NPDES
VENICE	S108335669	SOUTHEAST PASS COMMON FACILITY #2	205 MI SE OF	70091	NPDES
VENICE	S108332831	STATE LEASE 18385 WELL #001 - WEST DELTA BLOCK 52	107 MI SE OF	70091	NPDES
VENICE	S108669419	VENICE DOCK	4 MI SE OF	70091	NPDES
VENICE	S108669417	VENICE CENTRAL FACILITY TANK BATTERY #5/BLD TANK B	3 MI SE	70091	NPDES
VENICE	1010362996	GARDEN ISLAND BAY SATELLITE STATION #1	16 MI SE OF	70091	FINDS
VENICE	1006256385		16 MI SE OF	70091	FINDS
VENICE	1006256384		10 MI SE OF	70091	FINDS
VENICE	1006256359		16 MI SE OF	70091	FINDS
VENICE	1006173373		23 MI SE OF	70091	FINDS
VENICE	1007455538		153 MI SE OF	70091	FINDS
VENICE	1006513062		16 MI SE OF	70091	FINDS
VENICE	1006667928		14 MI SE OF	70091	FINDS
VENICE	1006667829		6 MI SE OF	70091	FINDS
VENICE	1004511102		22 MI SE OF	70091	FINDS
VENICE	96476232		15 MI SE OF VENICE LN	70091	ERNS
VENICE	1007456196		20 MI SE OF	70091	FINDS
VENICE	1007456195		20 MI SE OF	70091	FINDS
VENICE	1006674430		18 MI SE OF	70091	FINDS
VENICE	1007676043		19 MI SE OF	70091	FINDS
VENICE	1004512990		24 MI SE OF	70091	FINDS
VENICE	1006674384		10 MI SE OF	70091	FINDS
VENICE	1006674363		10 MI SE OF	70091	FINDS
VENICE	1006674296		23 MI SE OF	70091	FINDS
VENICE	1006674295		22 MI SE OF	70091	FINDS
VENICE	1006674294		22 MI SE OF	70091	FINDS
VENICE	1006674293		21 MI SE OF	70091	FINDS
VENICE	1006674291		21 MI SE OF	70091	FINDS
VENICE	1006674271		10 MI SE OF	70091	FINDS
VENICE	S108335658	SOUTH FLANK PRODUCTION FACILITY	16 MI SE OF	70091	NPDES
VENICE	S108669418	VENICE COMPRESSOR STATION - VENICE PLANT	10 MI SE OF	70091	NPDES
VENICE	1008210640		22 MI SE	70091	FINDS
VENICE	1008210638		16 MI SE OF	70091	FINDS
VENICE	1008215634		20 MI SE OF	70091	FINDS, NPDES

PLAQUEMINES COUNTY, LA - ORPHAN SUMMARY

City	EDR ID	Site Name	Site Address	Zip	Database(s)
VENICE	1008216205		20 MI SE OF	70091	FINDS, NPDES
VENICE	1008211314		24 MI SE OF	70091	FINDS
VENICE	1008211299		21 MI SE OF	70091	FINDS, NPDES
VENICE	1008211298		20 MI SE OF	70091	FINDS
VENICE	1008239361		16 MI SE	70091	FINDS
VENICE	1006725465		20 MI SE OF	70091	FINDS
VENICE	1006725387		16 MI SE OF	70091	FINDS
VENICE	875566		SEBLACK BAY 29	70091	ERNS
VENICE	1007455790		SEC 30	70091	FINDS
VENICE	1008380401		SEC 25	70091	FINDS
VENICE	89125885		S SEC 12	70091	ERNS
VENICE	1000892774		SECTION 7	70091	RCRA-NonGen, FINDS
VENICE	1000892773		SECTION 31	70091	RCRA-NonGen, FINDS
VENICE	2009922151	SEE LAT AND LONG	SEE LAT	70091	ERNS
VENICE	2009918427	SEE LAT/LONG	SEE LAT & LONG	70091	ERNS
VENICE	2009905223	SEE LAT/LONG	SEE LAT & LONG	70091	ERNS
VENICE	2009902116	SEE LAT/LONG	SEE LAT & LONG	70091	ERNS
VENICE	2009909593	SEE LAT/LONG	SEE LAT & LONG	70091	ERNS
VENICE	2009898752	SEE LAT AND LONG	SEE LAT	70091	ERNS
VENICE	2009916270	SEE LAT/LONG	SEE LAT & LONG	70091	ERNS
VENICE	2009924554	SEE LAT/LONG	SEE LAT & LONG	70091	ERNS
VENICE	2009924553	SEE LAT/LONG	SEE LAT & LONG	70091	ERNS
VENICE	2009919214	SEE LAT/LONG	SEE LAT & LONG	70091	ERNS
VENICE	2009919194	SEE LAT/LONG	SEE LAT & LONG	70091	ERNS
VENICE	2009919192	SEE LAT/LONG	SEE LAT & LONG	70091	ERNS
VENICE	2009907638	SEE LAT AND LONG	SEE LAT	70091	ERNS
VENICE	2008909593	SEE LAT/LONG	SEE LAT & LONG	70091	ERNS
VENICE	2008916270	SEE LAT/LONG	SEE LAT & LONG	70091	ERNS
VENICE	2008905223	SEE LAT/LONG	SEE LAT & LONG	70091	ERNS
VENICE	2008902116	SEE LAT/LONG	SEE LAT & LONG	70091	ERNS
VENICE	2008898752	SEE LAT AND LONG	SEE LAT	70091	ERNS
VENICE	2008888474	SEE LAT/LON	SEE LAT & LON	70091	ERNS
VENICE	2007314564	SEE LAT AND LONG	SEE LAT	70091	ERNS
VENICE	2008881552	SEE LAT/ LON	SEE LAT & LON	70091	ERNS
VENICE	2008888487	SEE LAT AND LONG	SEE LAT	70091	ERNS
VENICE	2008879653	SEE LAT/LON	SEE LAT & LON	70091	ERNS
VENICE	2008907638	SEE LAT AND LONG	SEE LAT	70091	ERNS
VENICE	2000538922		SEE BELOW	70091	ERNS
VENICE	94384138		SEEN BY RIVER XING	70091	ERNS
VENICE	98426135		SENT DIVER TO DETERMINE REASON	70091	ERNS
VENICE	1010163429	WEST DELTA BLOCK 54 TEST	SEPARATOR PLATFORM	70091	FINDS
VENICE	2004709757		SHARKCO SEA FOOD	70091	ERNS
VENICE	96479456		SHEEN SIZE 50 FORT X & SILVER COLOR	70091	ERNS
VENICE	96484904		SHEEN SIZE UNKNOWN DUE TO FOG & SILVERY WITH BRIGHT BANDS O	70091	ERNS
VENICE	96478523		SHEEN SIZE 4 MILES X & DARK COLOR	70091	ERNS
VENICE	98463815		SHEEN SIZE UNK & COLOR PINK	70091	ERNS

PLAQUEMINES COUNTY, LA - ORPHAN SUMMARY

City	EDR ID	Site Name	Site Address	Zip	Database(s)
VENICE	98457513		SHEEN SIZE UNKNOWN COLOR UNKNO	70091	ERNS
VENICE	98423376		SHEEN SIZE UNKNOWN COLOR BROWN	70091	ERNS
VENICE	96482876		SHEEN SIZE 50	70091	ERNS
VENICE	96483503		SHEEN SIZE UNK	70091	ERNS
VENICE	96479128		SHEEN SIZE 1320	70091	ERNS
VENICE	98444965		SHEEN SIZE 400 FEET LONG X & COLOR BARELY VI	70091	ERNS
VENICE	98454817		SHEEN SIZE UNKNOWN & COLOR BROWN	70091	ERNS
VENICE	98438021		SHEEN SIZE 1000FT X & SILVERY	70091	ERNS
VENICE	98436744		SHEEN SIZE 10 FORT X 25 MILE & RED	70091	ERNS
VENICE	98443323		SHEEN SIZE 10YDS X & SILVER	70091	ERNS
VENICE	98453729		SHEEN SIZE 5FT X 300FT	70091	ERNS
VENICE	98452234		SHEEN SIZE 2 MILES LONG & COLOR UNKNOWN	70091	ERNS
VENICE	98443448		SHEEN SIZE 1000FT X & SILVERY	70091	ERNS
VENICE	98428258		SHEEN SIZE 5280	70091	ERNS
VENICE	98428222		SHEEN SIZE 3 X & V FALL	70091	ERNS
VENICE	98462442		SHEEN SIZE 10 BY & COLOR DARK GREEN	70091	ERNS
VENICE	98422122		SHEEN SIZE 20FT X 200FT	70091	ERNS
VENICE	98442753		W SHEEN SIZE 30 & RAINBOW	70091	ERNS
VENICE	98437180		SHEEN SIZE 200YDS X & SILVER	70091	ERNS
VENICE	98429027		SHEEN SIZE 100	70091	ERNS
VENICE	98426364		SHEEN SIZE 200 FORT X & UNKNOWN COLOR	70091	ERNS
VENICE	98453238		SHEEN SIZE 20 & COLOR RAINBOW	70091	ERNS
VENICE	98457839		SHEEN SIZE 3 MILE IN RADIUS & COLOR BLACK	70091	ERNS
VENICE	98466430		SHEEN SIZE 300FT X & RED BANDS	70091	ERNS
VENICE	98435090		SHEEN SIZE 4MI X 500	70091	ERNS
VENICE	98435153		SHEEN SIZE 100	70091	ERNS
VENICE	98433822		SHEEN SIZE 300 YDS X & RAINBOW	70091	ERNS
VENICE	98430687		SHEEN SIZE 600	70091	ERNS
VENICE	98452214		SHEEN SIZE 150YDS OUT FROM BAN & WEST SIDE OF	70091	ERNS
VENICE	98463098		SHEEN SIZE 40	70091	ERNS
VENICE	98456838		SHEEN SIZE 440YDS X & SILVER	70091	ERNS
VENICE	99637070		SHEENISLAND 2MI E OF LAT & LONG LOCATION	70091	ERNS
VENICE	94378952		SHELL OIL DOCK	70091	ERNS
VENICE	96484872		SHELL SLIP	70091	ERNS
VENICE	90186690		SHELL VENICE TERMINAL S	70091	ERNS
VENICE	91209028		SHELL SLIP	70091	ERNS
VENICE	99640593		SHELL DOCK	70091	ERNS
VENICE	2000671973		SHORE BASE	70091	ERNS
VENICE	99607328		SIGHTED BY A HELO	70091	ERNS
VENICE	92271743		SITE NO1	70091	ERNS
VENICE	1009446064	GOODRICH PETROLEUM CO LLC	N SL 17381	70091	FINDS
VENICE	1008220371		W SL 18383	70091	FINDS
VENICE	2009915569	SLIP 2	SLIP 2	70091	ERNS
VENICE	2008915569	SLIP 2	SLIP 2	70091	ERNS
VENICE	S108619671	M AND I	SLIP	70091	SPILLS
VENICE	99640670		SLIP S	70091	ERNS
VENICE	96489465		SLIP	70091	ERNS

PLAQUEMINES COUNTY, LA - ORPHAN SUMMARY

City	EDR ID	Site Name	Site Address	Zip	Database(s)
VENICE	96503886		E SLIP CHEVRON BASIN	70091	ERNS
VENICE	90172146		SLIP 2 N	70091	ERNS
VENICE	98420786		SLIP 2	70091	ERNS
VENICE	98436750		SLIP TIGER PASS	70091	ERNS
VENICE	98428240		SLIP 2 N	70091	ERNS
VENICE	98428221		SLIP 2 N	70091	ERNS
VENICE	97406831		SLIP 2 N	70091	ERNS
VENICE	97412864		SLIP NO SAMMY DAN DOCK	70091	ERNS
VENICE	2000521568		SLIP 1 AT TIGER PASS	70091	ERNS
VENICE	2003642059		SLIP	70091	ERNS
VENICE	2000530683		SLIP 1	70091	ERNS
VENICE	2000517021		SLIP ONE	70091	ERNS
VENICE	99637055		SLIP	70091	ERNS
VENICE	S110112456		OF SOUTH PASS	70091	SPILLS
VENICE	1009607173	ENERGY PARTNERS, LTD	IN SOUTH PASS	70091	FINDS
VENICE	8851618		2852 04W SOUTH PASS	70091	ERNS
VENICE	2000672593		23 SOUTH	70091	ERNS
VENICE	99642350		30 MI SOUTH OF VENICE IN MISSISSI	70091	ERNS
VENICE	871974		SOUTHPASS BLOCK 62	70091	ERNS
VENICE	87721		E SOUTHPASS BLOCK 28	70091	ERNS
VENICE	877493		29 18W SOUTHPASS BLOCK 28	70091	ERNS
VENICE	98458689		SOUTHPASS PLATFORM 77	70091	ERNS
VENICE	1004514676		SOUTHSIDE MCDERMOTT	70091	FINDS
VENICE	90166308		ON SOUTHWEST PASS	70091	ERNS
VENICE	94399393		SPORT FISHING SIDE	70091	ERNS
VENICE	2008864266	237 SPORTS MARINA RD	237 SPORTS MARINA RD	70091	ERNS
VENICE	S109025863	VENICE MARINA	237 SPORTS MARINA RD	70091	SPILLS
VENICE	2002615952		237 SPORTS MARINA RD	70091	ERNS
VENICE	2000669517		SS	70091	ERNS
VENICE	S108333252	SOUTH PASS 31 STATE LEASE 14846 FACILITY - SOUTH P	235 MI SSE OF	70091	NPDES
VENICE	1006256345		16MILES SSE OF	70091	FINDS
VENICE	1008211302		15 MI SSE OF	70091	FINDS
VENICE	1010162739	GRAND BAY RECEIVING	STA	70091	FINDS
VENICE	2009906309	STATE WATERS	STATE WATERS	70091	ERNS
VENICE	2007316853	STATE LEASE 214	214 STATE LEASE	70091	ERNS
VENICE	2008906309	STATE WATERS	STATE WATERS	70091	ERNS
VENICE	S108613844	WEST DELTA BLOCK 54	979 STATE LEASE	70091	SPILLS
VENICE	2007331711	STATE WATERS	STATE WATERS	70091	ERNS
VENICE	2007319415	STATE WATERS LOUISIANA	STATE WATERSLOUISIANA	70091	ERNS
VENICE	94391199		STATE WATERS	70091	ERNS
VENICE	96489237		STATE LEASE	70091	ERNS
VENICE	94394232		STATE WATERSLEASE	70091	ERNS
VENICE	94394228		STATE WATERS	70091	ERNS
VENICE	96499399		1277 STATE LEASE	70091	ERNS
VENICE	96476509		STATE LEASE	70091	ERNS
VENICE	96491654		STATE LEASE	70091	ERNS

PLAQUEMINES COUNTY, LA - ORPHAN SUMMARY

City	EDR ID	Site Name	Site Address	Zip	Database(s)
VENICE	96499974		STATE LEASE	70091	ERNS
VENICE	94388313		STATE WATERS	70091	ERNS
VENICE	96476709		998 STATE LEASE	70091	ERNS
VENICE	94395565		12002 STATE LEASE	70091	ERNS
VENICE	92267092		195 STATE LEASE	70091	ERNS
VENICE	92258649		2792 STATE LEASE	70091	ERNS
VENICE	98423370		998 STATE LEASE	70091	ERNS
VENICE	96512222		1008 STATE LEASE	70091	ERNS
VENICE	90174670		STATE WATERS	70091	ERNS
VENICE	90160784		STATE WATERS	70091	ERNS
VENICE	1004511024		1958 STATE LEASE	70091	FINDS
VENICE	96472620		1012 STATE LEASE	70091	ERNS
VENICE	96472197		STATE LEASE	70091	ERNS
VENICE	96489754		2869 STATE LEASE	70091	ERNS
VENICE	96493707		2557 STATE LEASE	70091	ERNS
VENICE	98428295		STATE LEASEUNKNOWN	70091	ERNS
VENICE	96505655		1277 STATE LEASE	70091	ERNS
VENICE	96503099		STATE LEASEUNKNOWN	70091	ERNS
VENICE	96505027		STATE LEASE	70091	ERNS
VENICE	97406174		1008 STATE LEASE	70091	ERNS
VENICE	2002599574		1277 STATE LEASE	70091	ERNS
VENICE	2003633229		STATE LEASE	70091	ERNS
VENICE	2002606713		STATE WATERS	70091	ERNS
VENICE	2002599692		STATE WATERS	70091	ERNS
VENICE	2001561964		STATE WATERS	70091	ERNS
VENICE	2002620986		STATE TIMOLAC	70091	ERNS
VENICE	1004714225		1958 STATE LEASE	70091	RCRA-CESQG, FINDS
VENICE	99651850		STATE LEASE UNKNOWN TIGER PASS	70091	ERNS
VENICE	2001558464		STATE WATERS LN	70091	ERNS
VENICE	98447516		STATE LEASE 1357 & LEAK CLOSEST TO B SOUTH PLATFO	70091	ERNS
VENICE	2000668097		SS STONE FUEL DOCK	70091	ERNS
VENICE	2000530958		STONE FUEL DOCK	70091	ERNS
VENICE	90178100		W STORAGE FACILITY NO1	70091	ERNS
VENICE	2009918551	X-264875	264875 STREET	70091	ERNS
VENICE	93338805		STREET	70091	ERNS
VENICE	1005932760		STREET	70091	TSCA
VENICE	1005932759		STREET	70091	TSCA
VENICE	1005932773		STREET	70091	TSCA
VENICE	92271575		4010 STREET	70091	ERNS
VENICE	92255269		0138 STREET	70091	ERNS
VENICE	1000157585		STREET	70091	RCRA-NonGen, FINDS
VENICE	2000668707		23 STREET	70091	ERNS
VENICE	96502098		STREET	70091	ERNS
VENICE	2000668329		2 STREET	70091	ERNS
VENICE	2000671885		8 STREET	70091	ERNS
VENICE	2001564224		STREET	70091	ERNS
VENICE	2000536997		STREET	70091	ERNS

PLAQUEMINES COUNTY, LA - ORPHAN SUMMARY

City	EDR ID	Site Name	Site Address	Zip	Database(s)
VENICE	93326968		STRUCTURE MAIN PASS	70091	ERNS
VENICE	93326967		A STRUCTURE	70091	ERNS
VENICE	90165732		77 STRUCTURE	70091	ERNS
VENICE	91241237		J STRUCTURE	70091	ERNS
VENICE	91241216		A STRUCTURE	70091	ERNS
VENICE	8871175		SULFUR MINE 04	70091	ERNS
VENICE	S110112606		38 MI SW OF VENICE	70091	SPILLS
VENICE	1011934594	BURRWOOD LACT FACILITY	ON SW PASS	70091	FINDS
VENICE	1010726506	WEST DELTA 52 FACILITY	10 MI SW OF	70091	FINDS
VENICE	S108330988	WEST DELTA BLOCK 54	193 MI SW OF	70091	NPDES
VENICE	S108335648	WEST DELTA BLOCK 25 FACILITY	7 MI SW OF	70091	NPDES
VENICE	S108333439	205 PLATFORM - GARDEN ISLAND FIELD	18 MI SW OF	70091	NPDES
VENICE	U003922817	SHELL OFFSHORE INC VENICE TERMINAL	5 MI SW OF	70091	UST
VENICE	1006256338		4 MI SW OF	70091	FINDS
VENICE	1006165045		4 MI SW OF	70091	FINDS
VENICE	1006022715		12 IN SW PASS	70091	FINDS
VENICE	1006164934		17 MI SW OF	70091	FINDS, NPDES
VENICE	1006677013		5 MI SW OF	70091	FINDS
VENICE	1008216255		12 MI SW OF	70091	FINDS, NPDES
VENICE	1006666860		15 MI SW OF	70091	FINDS
VENICE	1010162267	DELTA DUCK CLUB CF NO.5	TANK BATTERY 3 N	70091	FINDS
VENICE	1010162534	SOUTH FLANK BOOSTER-	TANK BATTERY 12 N	70091	FINDS
VENICE	1010163017	GOLDKING OPERATING CO.	TANK BATTERY 49 N	70091	FINDS
VENICE	1010162889	GOLDKING OPERATING CO.	TANK BATTERY 160 N	70091	FINDS
VENICE	94373049		1 TANK BATTERY	70091	ERNS
VENICE	94370761		1 TANK BATTERY	70091	ERNS
VENICE	94399843		TANK BATTERY ROMERE PASS N	70091	ERNS
VENICE	94375517		TANK BATTERY 1	70091	ERNS
VENICE	92290718		TANK BATTERY TERMINAL	70091	ERNS
VENICE	90173789		TANK BATTERY W8	70091	ERNS
VENICE	92292265		49 TANK BATTERY	70091	ERNS
VENICE	93313677		160 TANK BATTERY	70091	ERNS
VENICE	92286878		TANK BATTERY NO2	70091	ERNS
VENICE	92268828		TANK BATTERY 3	70091	ERNS
VENICE	91228565		TANK BATTERY NO600	70091	ERNS
VENICE	8714143		E TANK BAY 29	70091	ERNS
VENICE	90160003		TANK BATTERY ROMERE PASS	70091	ERNS
VENICE	90157670		TANK BATTERY NR 3	70091	ERNS
VENICE	8865272		TANK BATTERY 3	70091	ERNS
VENICE	8854219		27 TANK BATTERY 29024 LORAN 89192	70091	ERNS
VENICE	96505243		TANK BATTERY 1	70091	ERNS
VENICE	8715101		TANK BATTERY 1 W	70091	ERNS
VENICE	92287539		5 TANKBATTERYSW PASS	70091	ERNS
VENICE	U003239747	VENICE SEAFOOD LLC	140 TANTE PHINE RD	70091	UST
VENICE	S109153098	VENICE SEAFOOD	140 TANTE RD	70091	SPILLS
VENICE	S109153097	VENICE SEAFOOD	140 TANTE RD	70091	SPILLS
VENICE	S109094369	VENICE SEAFOOD LLC	140 TANTE PHINE RD	70091	LUST

PLAQUEMINES COUNTY, LA - ORPHAN SUMMARY

City	EDR ID	Site Name	Site Address	Zip	Database(s)
VENICE	93323999		TERMINAL 41	70091	ERNS
VENICE	1010728739	MAIN PASS 67 J&K FACILITY	E TERRITORY SEAS 20	70091	FINDS
VENICE	1010728737	MAIN PASS 68 G FACILITY	E TERRITORY SEAS 20	70091	FINDS
VENICE	1005493915		TERRITORY SEAS 20M E	70091	FINDS
VENICE	91241128		TESORO FUEL DOCK	70091	ERNS
VENICE	91215092		TESORO DOCK	70091	ERNS
VENICE	93329957		TETRA DOCK	70091	ERNS
VENICE	93301374		IN TEXACO YARDS	70091	ERNS
VENICE	98467418		TEXACO GARDEN ISLAND BAY FIELD	70091	ERNS
VENICE	92265874		TEXACO WELL 186 N	70091	ERNS
VENICE	98419151		TEXACO DELTA DUCK FIELD COMMIN	70091	ERNS
VENICE	90176322		TEXACO CANAL IN THE GARDEN ISL	70091	ERNS
VENICE	97405979		TEXACO DOCKS	70091	ERNS
VENICE	98465116		TEXACO CANAL WELL D	70091	ERNS
VENICE	1008238890		TEXACO YARD	70091	FINDS
VENICE	S109562513		TEXAS PETROLEUM INVESTMENT CORD	70091	SPILLS
VENICE	S109962013	TEXAS PETROLEUM INVESTMENT CO	TEXAS PETROLEUM INVESTMENT UNN CORD	70091	SPILLS
VENICE	S109961997	TEXAS PETROLEUM INVESTMENT	TEXAS PETROLEUM INVESTMENT DEL	70091	SPILLS
VENICE	S108626012		TEXAS PETROLEUM INVESTMENT COM	70091	SPILLS
VENICE	S108618145	SEACOR MARINE INC	IN THE WATER SLIP HALI	70091	SPILLS
VENICE	S110112745		IN THE WAGON WHEEL NEAR VENICE	70091	SPILLS
VENICE	S110107756		ON THE CHANDELEUR ISLANDS ON T	70091	SPILLS
VENICE	2005625732	THE EAST BAY	THE EAST BAY	70091	ERNS
VENICE	S108628551	LAT 29 14 26 N LONG 89 23 35 W	IN THE WAGON WHEEL AREA	70091	SPILLS
VENICE	S109960911	HILCORP ENERGY	IN THE MARSH NEAR THE VENICE D	70091	SPILLS
VENICE	2006790494	THE GULF OF MEXICO	THE GULF OF MEXICO	70091	ERNS
VENICE	S109960941	HILCORP ENERGY	IN THE MARSH NEAR RED PASS	70091	SPILLS
VENICE	2006791672	ON THE SIDE OF MCDERMITT RD	ON THE SIDE OF MCDERMITT RD	70091	ERNS
VENICE	94370975		THE JUMP CHANNEL BETWEEN TIGER PASS	70091	ERNS
VENICE	91202559		THE SW PASS	70091	ERNS
VENICE	2000533751		THE FACILITY ISLAND JUST N	70091	ERNS
VENICE	98440291		THE FUEL LINE BURPED	70091	ERNS
VENICE	2008869238	1804 TIDE WATER RD	1804 TIDE WATER RD	70091	ERNS
VENICE	S110096465	"DYNEGY MIDSTREAM SVCS"	1565 TIDE WATER RD	70091	SPILLS
VENICE	S110097571	TOM'S WELDING	TIDE WATER RD	70091	SPILLS
VENICE	2004735450		TIDE WATER RD	70091	ERNS
VENICE	2000526453		TIDE WATER RD	70091	ERNS
VENICE	900101291		TIDE WATER RD	70091	ERNS
VENICE	U003073364	FILL A SAC# 3	109 TIDEWATER RD	70091	UST
VENICE	2009906936	1804 TIDEWATER RD	1804 TIDEWATER RD	70091	ERNS
VENICE	2009913800	367 TIDEWATER ROAD	367 TIDEWATER RD	70091	ERNS
VENICE	2009905256	1804 TIDEWATER RD	1804 TIDEWATER RD	70091	ERNS
VENICE	2009915017	1804 TIDEWATER RD	1804 TIDEWATER RD	70091	ERNS
VENICE	S110110122	DYNEGY MIDSTREAM SERVICES	1565 TIDEWATER	70091	SPILLS
VENICE	2008913800	367 TIDEWATER ROAD	367 TIDEWATER RD	70091	ERNS
VENICE	2008915017	1804 TIDEWATER RD	1804 TIDEWATER RD	70091	ERNS
VENICE	2008905256	1804 TIDEWATER RD	1804 TIDEWATER RD	70091	ERNS

PLAQUEMINES COUNTY, LA - ORPHAN SUMMARY

City	EDR ID	Site Name	Site Address	Zip	Database(s)
VENICE	2007313881	SOUTH 1 MILE OF 1565 TIDEWATER ROAD	1565 TIDEWATER RD	70091	ERNS
VENICE	2005630824	TIDEWATER ROAD	TIDEWATER RD	70091	ERNS
VENICE	1010318548	ENBRIDGE VENICE FACILITY	1565 TIDEWATER RD	70091	RCRA-SQG
VENICE	1010318426	TETLP- VENICE	1565 TIDEWATER RD	70091	RCRA-SQG
VENICE	2008882526	1565 TIDEWATER RD.	1565 TIDEWATER RD	70091	ERNS
VENICE	2008883817	1565 TIDEWATER ROAD	1565 TIDEWATER RD	70091	ERNS
VENICE	2008906936	1804 TIDEWATER RD	1804 TIDEWATER RD	70091	ERNS
VENICE	1010439886	ENBRIDGE VENICE FACILITY	1565 TIDEWATER RD	70091	FINDS
VENICE	1011934729	WEST BAY FACILITY #1 - WEST BAY FIELD	1754 TIDEWATER RD	70091	FINDS
VENICE	S109025949	FILL-A-SACK	109 TIDEWATER RD	70091	SPILLS
VENICE	S109151773	COCKRELL INTERESTS INC	392 TIDEWATER RD	70091	NPDES
VENICE	1010460930	TETLP- VENICE	1565 TIDEWATER RD	70091	FINDS
VENICE	S108592240	DYNEGY MIDSTREAM @ VENIC GAS PLANT	1565 TIDEWATER RD>>STORAGE	70091	SPILLS
VENICE	S110098305		TIDEWATER RD	70091	SPILLS
VENICE	S110097957		1565 TIDEWATER	70091	SPILLS
VENICE	S108337336	PLAQUEMINES PARISH GOVERNMENT	TIDEWATER RD	70091	NPDES
VENICE	S108854488	HILLCORP	1804 TIDEWATER RD	70091	SPILLS
VENICE	S108333353	WEST BAY FACILITY #2	1754 TIDEWATER ROAD STARTING PT	70091	NPDES
VENICE	S108333351	WEST BAY FACILITY #13	1754 TIDEWATER ROAD STARTING PT	70091	NPDES
VENICE	2006803254	1804 TIDEWATER ROAD	1804 TIDEWATER RD	70091	ERNS
VENICE	91229389		TIDEWATER RD	70091	ERNS
VENICE	94375744		TIDEWATER RD	70091	ERNS
VENICE	1006093367		S TIDEWATER RD	70091	FINDS
VENICE	92293053		TIDEWATER RD	70091	ERNS
VENICE	98421227		TIDEWATER RD	70091	ERNS
VENICE	94396587	TIDEWATER ROAD	TIDEWATER RD	70041	ERNS
VENICE	96505718		TIDEWATER RD	70091	ERNS
VENICE	97410361		TIGAR PASS	70091	ERNS
VENICE	S108613503	STONE FUEL DOCK	TIGER PASS	70091	SPILLS
VENICE	S110110677		TIGER PASS & DAYBOARD 27	70091	SPILLS
VENICE	2009914180	TIGER PASS RD	TIGER PASS RD	70091	ERNS
VENICE	2008914180	TIGER PASS RD	TIGER PASS RD	70091	ERNS
VENICE	2008861111	BEACON 41 TIGER PASS	41 TIGER PASS	70091	ERNS
VENICE	S109025396	HILCORP ENERGY CORPORATION	IN TIGER PASS	70091	SPILLS
VENICE	S110095514		TIGER PASS RD	70091	SPILLS
VENICE	S108622122	TETRA TECHNOLOGIES	TIGER PASS	70091	SPILLS
VENICE	1006173626		TIGER PASS	70091	FINDS
VENICE	94382891		TIGER PASS	70091	ERNS
VENICE	94396695		TIGER PASS	70091	ERNS
VENICE	94358873		TIGER PASS	70091	ERNS
VENICE	93320033		TIGER PASS	70091	ERNS
VENICE	90185071		TIGER PASS	70091	ERNS
VENICE	89121138		TIGER PASS FACILITY ON COAST G RD	70091	ERNS
VENICE	96490674		TIGER PASS	70091	ERNS
VENICE	98448420		TIGER PASS	70091	ERNS
VENICE	99614888		TIGER PASS	70091	ERNS
VENICE	99635456		TIGER PASS	70091	ERNS

PLAQUEMINES COUNTY, LA - ORPHAN SUMMARY

City	EDR ID	Site Name	Site Address	Zip	Database(s)
VENICE	98462082		TIGER PASS	70091	ERNS
VENICE	98458373		TIGER PASS	70091	ERNS
VENICE	97409305		10 TIGER PASS	70091	ERNS
VENICE	97410534		L TIGER PASS	70091	ERNS
VENICE	96489478	SLIP 1 TIGER PASS	1 TIGER PASS	70067	ERNS
VENICE	92294810	TIGER PASS SLIP 2	TIGER PASS	70037	ERNS
VENICE	96507631		TIGER PASS	70091	ERNS
VENICE	1000284305		TIGER PASS & DERMOTT SLIP	70091	RCRA-SQG
VENICE	2002589997		TIGER PASS	70091	ERNS
VENICE	2002589996		TIGER PASS	70091	ERNS
VENICE	2002589995		TIGER PASS	70091	ERNS
VENICE	2000519175		TIGER PASS	70091	ERNS
VENICE	99636260		TIGER PASS	70091	ERNS
VENICE	2000530880		TIGER PASS	70091	ERNS
VENICE	98439055		TIGER PASS	70091	ERNS
VENICE	2005612135	TMI DOCK	TMI DOCK	70091	ERNS
VENICE	1006256387		14 SE TO PILOTTOWN THEN 13M TO E	70091	FINDS
VENICE	2000535497		TOMS WELDING	70091	ERNS
VENICE	2000668096		TONE FUEL DOCK TIGER PASS	70091	ERNS
VENICE	2001552913		TOROSO RD	70091	ERNS
VENICE	1007083061		TOWNHOMES	70091	FINDS
VENICE	90178629		TPI VENICE FIELD	70091	ERNS
VENICE	90165394		TPI VENICE FIELD INLAND MARSHY	70091	ERNS
VENICE	94367251		TRACK A PRODUCTION FACILITY	70091	ERNS
VENICE	99614224		TRACT A FACILITY	70091	ERNS
VENICE	96490489		TRACTOR TRAILER & PORTABLE STORAGE TANK ROLLED O	70091	ERNS
VENICE	S109560716		TRIPLE C TOWING BATISTE SCALIS	70091	SPILLS
VENICE	2009907954	UNKNOWN LAT / LONG	UNKNOWN LAT & LONG	70091	ERNS
VENICE	2008907954	UNKNOWN LAT / LONG	UNKNOWN LAT & LONG	70091	ERNS
VENICE	98449580		UNKNOWN & UNKNOWN SHEEN SIGHTING	70091	ERNS
VENICE	98428272		N UNKNOWN	70091	ERNS
VENICE	96497150		AN UNKNOWN WELL HEAD HAS DEVEL	70091	ERNS
VENICE	99623754		UNKNOWN MARINA SLIP 1	70091	ERNS
VENICE	96505471		UNKNOWN & UNKNOWN SHEEN SIGHTING SHEEN S	70091	ERNS
VENICE	99625111		URSA TLP OCSG	70091	ERNS
VENICE	2001566022		USCG ANT VENICE	70091	ERNS
VENICE	98418011		UTM 9575 STHY	70091	ERNS
VENICE	S110112617		VALVE	70091	SPILLS
VENICE	99636962		VASTAR DOCK SLIP 2	70091	ERNS
VENICE	2000537000		VASTAR DOCK	70091	ERNS
VENICE	S108618421	CHEVRON TEXACO	VENICE FACILITY ON	70091	SPILLS
VENICE	1010163021	CHEVRON U.S.A. INC.	VENICE FIELD MLFA BATTERY	70091	FINDS
VENICE	1010163020	CHEVRON U.S.A. INC.	VENICE FIELD VENICE PLANT	70091	FINDS
VENICE	S110113901		VENICE MARINA	70091	SPILLS
VENICE	S110110681		VENICE	70091	SPILLS
VENICE	S109561406	VENICE MARINA;	VENICE MARINA VENICE	70091	SPILLS
VENICE	S109557888	VENICE PUBLIC BOAT HARBOR;;	VENICE	70091	SPILLS

PLAQUEMINES COUNTY, LA - ORPHAN SUMMARY

City	EDR ID	Site Name	Site Address	Zip	Database(s)
VENICE	2008872997	VENICE DOME FIELD	VENICE DOME FIELD	70091	ERNS
VENICE	2008886891	VENICE MARINA	VENICE MARINA	70091	ERNS
VENICE	S109325689	ELOI BAY	VENICE	70091	SPILLS
VENICE	1011927228	L&L OIL AND GAS SERVICES-	VENICE	70091	FINDS
VENICE	S109154542	VENICE GAS PLANT AT THE END OF HWY 23	VENICE GAS PLANT	70091	SPILLS
VENICE	1010371326	U.S. ARMY CORPS OF ENGINEERS	VENICE LOCK	70091	FINDS
VENICE	S110101452		VENICE	70091	SPILLS
VENICE	1009439815	CHEVRON USA INC	VENICE SHORE BASE	70091	FINDS
VENICE	1010383400	US LIQUIDS OF LA	VENICE TRANSFER STA	70091	FINDS
VENICE	1010383274	MIDSTREAM FUEL SERVICE LLC	VENICE BARGE TERMINAL	70091	FINDS
VENICE	99645315		VENICE BOAT HBR	70091	ERNS
VENICE	94394225		VENICE MARINA	70091	ERNS
VENICE	93312010		VENICE FEILD	70091	ERNS
VENICE	96500408		VENICE FIELD	70091	ERNS
VENICE	93336685		IN VENICE	70091	ERNS
VENICE	96499383		VENICE BOAT HARBOR P & L SEAFOOD DOCK	70091	ERNS
VENICE	94402246		VENICE BOAT HBR	70091	ERNS
VENICE	94357830		VENICE FIELD LAT 29	70091	ERNS
VENICE	94399384		VENICE MARINA TIDEWATER RD	70091	ERNS
VENICE	92267198		VENICE TERMINAL	70091	ERNS
VENICE	91204734		VENICE SHORE BASE	70091	ERNS
VENICE	89113408		VENICE SHORE BASE	70091	ERNS
VENICE	90164857		6 VENICE BOAT HARBOR PIER	70091	ERNS
VENICE	92264184		VENICE SHORE BASE DOCKING FACI	70091	ERNS
VENICE	1000979570		129 VENICE MARINA RD	70091	RCRA-SQG, FINDS
VENICE	93305550		VENICE FIELD	70091	ERNS
VENICE	92288128		VENICE BOAT HBR	70091	ERNS
VENICE	8719430		VENICE STABLIZING PLANT S	70091	ERNS
VENICE	92271785		VENICE BOAT HBR	70091	ERNS
VENICE	91222723		VENICE FIELD	70091	ERNS
VENICE	8853042		VENICE STABILIZER PLANT	70091	ERNS
VENICE	90160772		VENICE SHORE BASE SLIP ON MISS	70091	ERNS
VENICE	8869257		VENICE "E"	70091	ERNS
VENICE	1004511098		23 NE VENICE	70091	FINDS
VENICE	89108870		VENICE SHORE BASE CANAL 2	70091	ERNS
VENICE	1004512212		15 S VENICE	70091	FINDS
VENICE	96472787		VENICE FIELD MANHATTAN LAND & FRUIT WELL C1 CORD	70091	ERNS
VENICE	1007147243		VENICE TERMINAL	70091	FINDS
VENICE	96498653		VENICE BOAT HARBOR	70091	ERNS
VENICE	98418227		VENICE JUMP ACROSS FROM L & L	70091	ERNS
VENICE	99613089		VENICE MARINA	70091	ERNS
VENICE	99623488		VENICE SHORE BASE EAST SLIP & HWY 23 S	70091	ERNS
VENICE	99609139		VENICE DOCK	70091	ERNS
VENICE	98443669		VENICE MARINA SLIP NR UNK	70091	ERNS
VENICE	96515376		VENICE JUMP	70091	ERNS
VENICE	1006802382		VENICE BULK PLT	70091	FINDS
VENICE	96507417		VENICE JUMP	70091	ERNS

PLAQUEMINES COUNTY, LA - ORPHAN SUMMARY

City	EDR ID	Site Name	Site Address	Zip	Database(s)
VENICE	2001553897		VENICE TIGER PASS	70091	ERNS
VENICE	2001562654		VENICE BOAT HARBOR	70091	ERNS
VENICE	1007461304		VENICE HELIPORT	70091	FINDS
VENICE	2003641380		VENICE	70091	ERNS
VENICE	2001565736		VENICE BOAT HBR	70091	ERNS
VENICE	2000534386		VENICE BOAT HBR	70091	ERNS
VENICE	2000542883		VENICE DOCK	70091	ERNS
VENICE	98442852		VENICE MARINA TIGER PASS	70091	ERNS
VENICE	98443394		VENICE NATURAL TEAM WEST BAY STA	70091	ERNS
VENICE	1010231934	TARGA MIDSTREAM SERVICES LP	VENICE COMPLEX MAN CAMP	70091	FINDS
VENICE	98449353		VESCO MARINE TERMINAL	70091	ERNS
VENICE	89124866		VICINITY OF 29	70091	ERNS
VENICE	89124863		VICINITY OF 29	70091	ERNS
VENICE	2000529634		VIOSCA KNOLL 90	70091	ERNS
VENICE	2007303384	VIOSKA KNOLL	VIOSKA KNOLL	70091	ERNS
VENICE	S110112744		IN WAGON WHEEL NEAR VENICE	70091	SPILLS
VENICE	94385159		WAGON WHEEL BY RED PASS	70091	ERNS
VENICE	94407554		WAGON WHEEL	70091	ERNS
VENICE	1010164034	VENICE EXPLORATION &PRODUCTION	WASTE TRANSFER FACILITY	70091	FINDS
VENICE	1009327834	ENERGY PARTNERS OF DELAWARE	WELL SOUTH PASS	70091	FINDS
VENICE	1010509291	THE LOUISIANA FRUIT COMPANY	1 WELL	70091	FINDS
VENICE	S108619739	GOODRICH PETROLEUM CORP	SW WELL FAGET IN BURWOOD FIELD 19	70091	SPILLS
VENICE	99645273		1008 WELL	70091	ERNS
VENICE	96474170		WELL 801	70091	ERNS
VENICE	93345336		WELL 2	70091	ERNS
VENICE	96488243		WELL 18	70091	ERNS
VENICE	93300557		WELL 107B 5 N	70091	ERNS
VENICE	93345235		WELL 837 N	70091	ERNS
VENICE	94404121		WELL 11	70091	ERNS
VENICE	91203137		214 WELL 110	70091	ERNS
VENICE	93351218		WELL MANHATTEN FRUIT	70091	ERNS
VENICE	93311137		WELL NO76	70091	ERNS
VENICE	8714161		WELL LEASE 0694	70091	ERNS
VENICE	92263679		WELL ISLAND JG TIMOLAT NO122	70091	ERNS
VENICE	90175567		WELL 504	70091	ERNS
VENICE	99627406		WELL 165	70091	ERNS
VENICE	96514340		1999 WELL BRITTON SOUND	70091	ERNS
VENICE	99623714		WELL WALTER	70091	ERNS
VENICE	96505619		WELL LEASE 1012 STHY	70091	ERNS
VENICE	96516909		WELL	70091	ERNS
VENICE	96519373		WELL STATE LEASE 192 & PP 63 WEST BAY FIELD	70091	ERNS
VENICE	2003654851		WELL 24	70091	ERNS
VENICE	96514421		214 WELL GARDEN ISLAND BAY FIELD	70091	ERNS
VENICE	1007461293		17379 WELL	70091	FINDS
VENICE	2002604247		WELL D	70091	ERNS
VENICE	1010164477	STATE LEASE 17194	1 WELL PRODUCTION FACILITY	70091	FINDS
VENICE	93326659		WESR BAY COMPRESSOR STA	70091	ERNS

PLAQUEMINES COUNTY, LA - ORPHAN SUMMARY

City	EDR ID	Site Name	Site Address	Zip	Database(s)
VENICE	2008867499	SOUTH WEST PASS LIGHTHOUSE	S WEST PASS	70091	ERNS
VENICE	92253348		WEST	70091	ERNS
VENICE	94378866		SE WEST BAY	70091	ERNS
VENICE	94361817		S WEST PASS	70091	ERNS
VENICE	99626097		S WEST PASS	70091	ERNS
VENICE	96497232	SOUTHEAST WEST BAY	SE WEST BAY	70091	ERNS
VENICE	2001563365		S WEST PASS	70091	ERNS
VENICE	96510054		WESTBAY WATER FLOOD WEST BAY F	70091	ERNS
VENICE	90183164		WESTBAY FACILITY NO12	70091	ERNS
VENICE	96507396		192 WESTBAY	70091	ERNS
VENICE	96498449		SE WESTBAY	70091	ERNS
VENICE	99610665		WHERE MISSISSIPPI RIVER MEETS	70091	ERNS
VENICE	98468613		WHILE EN	70091	ERNS
VENICE	1010163717	SL 18914 NO.1	WILDCAT SOUTH LOUISIANA	70091	FINDS
VENICE	S108331602	STATE LEASE 17814 #2 WELL FACILITY	WILDCAT FIELD MAIN PASS	70091	NPDES
VENICE	S108331604	STATE LEASE 17814 #4 WELL FACILITY	WILDCAT FIELD MAIN PASS	70091	NPDES
VENICE	S108331603	STATE LEASE 17814 #3 WELL FACILITY	WILDCAT FIELD MAIN PASS	70091	NPDES
VENICE	S110107158		WILLIAMS COMPANY FEDERAL WATER STA	70091	SPILLS
VENICE	2008883092	WD-54 PLATFORM	WOOD 54	70091	ERNS
VENICE	96497137		WOOD 105D OCSG 0840	70091	ERNS
VENICE	94367743		WORK OVER RIG DOLPHIN TITAN 11	70091	ERNS
VENICE	1007082926		YARD 2	70091	FINDS
VENICE	99640383		200 YARDS OFF BRETON ISLAND	70091	ERNS
VENICE	2003705011		ZINZIN BAY	70091	ERNS
WEST POINTE A LA HACH	S110113902		END OF LACROSS LN W	70083	SPILLS
WEST POINTE A LA HACH	S110107667		PIPELINE CANAL OF GRAND BAYOU W	70083	SPILLS
WEST POINTE A LA HACH	S109025398	HWY 23 WEST POINT-A-LA-HACHE	PLAQUEMINE	70083	SPILLS

Section 4

EPA Waste Code Addendum

SECTION 4 - EPA WASTE CODES

There are no epa codes to report for this search area.

Section 5

Databases Searched and Update Dates

GOVERNMENT RECORDS SEARCHED / DATA CURRENCY TRACKING

To maintain currency of the following federal and state databases, EDR contacts the appropriate governmental agency on a monthly or quarterly basis, as required.

Number of Days to Update: Provides confirmation that EDR is reporting records that have been updated within 90 days from the date the government agency made the information available to the public.

FEDERAL RECORDS

NPL: National Priority List

National Priorities List (Superfund). The NPL is a subset of CERCLIS and identifies over 1,200 sites for priority cleanup under the Superfund Program. NPL sites may encompass relatively large areas. As such, EDR provides polygon coverage for over 1,000 NPL site boundaries produced by EPA's Environmental Photographic Interpretation Center (EPIC) and regional EPA offices.

Date of Government Version: 12/01/2009
Date Data Arrived at EDR: 01/14/2010
Date Made Active in Reports: 02/18/2010
Number of Days to Update: 35

Source: EPA
Telephone: N/A
Last EDR Contact: 03/03/2010
Next Scheduled EDR Contact: 04/26/2010
Data Release Frequency: Quarterly

NPL Site Boundaries

Sources:

EPA's Environmental Photographic Interpretation Center (EPIC)
Telephone: 202-564-7333

EPA Region 1
Telephone 617-918-1143

EPA Region 6
Telephone: 214-655-6659

EPA Region 3
Telephone 215-814-5418

EPA Region 7
Telephone: 913-551-7247

EPA Region 4
Telephone 404-562-8033

EPA Region 8
Telephone: 303-312-6774

EPA Region 5
Telephone 312-886-6686

EPA Region 9
Telephone: 415-947-4246

EPA Region 10
Telephone 206-553-8665

Proposed NPL: Proposed National Priority List Sites

A site that has been proposed for listing on the National Priorities List through the issuance of a proposed rule in the Federal Register. EPA then accepts public comments on the site, responds to the comments, and places on the NPL those sites that continue to meet the requirements for listing.

Date of Government Version: 12/01/2009
Date Data Arrived at EDR: 01/14/2010
Date Made Active in Reports: 02/18/2010
Number of Days to Update: 35

Source: EPA
Telephone: N/A
Last EDR Contact: 03/03/2010
Next Scheduled EDR Contact: 04/26/2010
Data Release Frequency: Quarterly

DELISTED NPL: National Priority List Deletions

The National Oil and Hazardous Substances Pollution Contingency Plan (NCP) establishes the criteria that the EPA uses to delete sites from the NPL. In accordance with 40 CFR 300.425.(e), sites may be deleted from the NPL where no further response is appropriate.

Date of Government Version: 12/01/2009
Date Data Arrived at EDR: 01/14/2010
Date Made Active in Reports: 02/18/2010
Number of Days to Update: 35

Source: EPA
Telephone: N/A
Last EDR Contact: 03/03/2010
Next Scheduled EDR Contact: 04/26/2010
Data Release Frequency: Quarterly

GOVERNMENT RECORDS SEARCHED / DATA CURRENCY TRACKING

NPL LIENS: Federal Superfund Liens

Federal Superfund Liens. Under the authority granted the USEPA by CERCLA of 1980, the USEPA has the authority to file liens against real property in order to recover remedial action expenditures or when the property owner received notification of potential liability. USEPA compiles a listing of filed notices of Superfund Liens.

Date of Government Version: 10/15/1991
Date Data Arrived at EDR: 02/02/1994
Date Made Active in Reports: 03/30/1994
Number of Days to Update: 56

Source: EPA
Telephone: 202-564-4267
Last EDR Contact: 03/01/2010
Next Scheduled EDR Contact: 05/31/2010
Data Release Frequency: No Update Planned

CERCLIS: Comprehensive Environmental Response, Compensation, and Liability Information System

CERCLIS contains data on potentially hazardous waste sites that have been reported to the USEPA by states, municipalities, private companies and private persons, pursuant to Section 103 of the Comprehensive Environmental Response, Compensation, and Liability Act (CERCLA). CERCLIS contains sites which are either proposed to or on the National Priorities List (NPL) and sites which are in the screening and assessment phase for possible inclusion on the NPL.

Date of Government Version: 06/30/2009
Date Data Arrived at EDR: 08/11/2009
Date Made Active in Reports: 09/21/2009
Number of Days to Update: 41

Source: EPA
Telephone: 703-412-9810
Last EDR Contact: 02/09/2010
Next Scheduled EDR Contact: 04/12/2010
Data Release Frequency: Quarterly

CERCLIS-NFRAP: CERCLIS No Further Remedial Action Planned

Archived sites are sites that have been removed and archived from the inventory of CERCLIS sites. Archived status indicates that, to the best of EPA's knowledge, assessment at a site has been completed and that EPA has determined no further steps will be taken to list this site on the National Priorities List (NPL), unless information indicates this decision was not appropriate or other considerations require a recommendation for listing at a later time. This decision does not necessarily mean that there is no hazard associated with a given site; it only means that, based upon available information, the location is not judged to be a potential NPL site.

Date of Government Version: 06/23/2009
Date Data Arrived at EDR: 09/02/2009
Date Made Active in Reports: 09/21/2009
Number of Days to Update: 19

Source: EPA
Telephone: 703-412-9810
Last EDR Contact: 02/23/2010
Next Scheduled EDR Contact: 06/14/2010
Data Release Frequency: Quarterly

LIENS 2: CERCLA Lien Information

A Federal CERCLA ('Superfund') lien can exist by operation of law at any site or property at which EPA has spent Superfund monies. These monies are spent to investigate and address releases and threatened releases of contamination. CERCLIS provides information as to the identity of these sites and properties.

Date of Government Version: 11/03/2009
Date Data Arrived at EDR: 11/05/2009
Date Made Active in Reports: 12/16/2009
Number of Days to Update: 41

Source: Environmental Protection Agency
Telephone: 202-564-6023
Last EDR Contact: 02/01/2010
Next Scheduled EDR Contact: 05/17/2010
Data Release Frequency: Varies

CORRACTS: Corrective Action Report

CORRACTS identifies hazardous waste handlers with RCRA corrective action activity.

Date of Government Version: 12/11/2009
Date Data Arrived at EDR: 12/29/2009
Date Made Active in Reports: 02/10/2010
Number of Days to Update: 43

Source: EPA
Telephone: 800-424-9346
Last EDR Contact: 02/15/2010
Next Scheduled EDR Contact: 05/31/2010
Data Release Frequency: Quarterly

RCRA-TSDF: RCRA - Treatment, Storage and Disposal

RCRAInfo is EPA's comprehensive information system, providing access to data supporting the Resource Conservation and Recovery Act (RCRA) of 1976 and the Hazardous and Solid Waste Amendments (HSWA) of 1984. The database includes selective information on sites which generate, transport, store, treat and/or dispose of hazardous waste as defined by the Resource Conservation and Recovery Act (RCRA). Transporters are individuals or entities that move hazardous waste from the generator offsite to a facility that can recycle, treat, store, or dispose of the waste. TSDFs treat, store, or dispose of the waste.

Date of Government Version: 01/13/2010
Date Data Arrived at EDR: 01/15/2010
Date Made Active in Reports: 02/18/2010
Number of Days to Update: 34

Source: Environmental Protection Agency
Telephone: 214-665-6444
Last EDR Contact: 02/19/2010
Next Scheduled EDR Contact: 04/19/2010
Data Release Frequency: Quarterly

RCRA-LQG: RCRA - Large Quantity Generators

RCRAInfo is EPA's comprehensive information system, providing access to data supporting the Resource Conservation and Recovery Act (RCRA) of 1976 and the Hazardous and Solid Waste Amendments (HSWA) of 1984. The database includes selective information on sites which generate, transport, store, treat and/or dispose of hazardous waste as defined by the Resource Conservation and Recovery Act (RCRA). Large quantity generators (LQGs) generate over 1,000 kilograms (kg) of hazardous waste, or over 1 kg of acutely hazardous waste per month.

Date of Government Version: 01/13/2010
Date Data Arrived at EDR: 01/15/2010
Date Made Active in Reports: 02/18/2010
Number of Days to Update: 34

Source: Environmental Protection Agency
Telephone: 214-665-6444
Last EDR Contact: 02/19/2010
Next Scheduled EDR Contact: 04/19/2010
Data Release Frequency: Quarterly

RCRA-SQG: RCRA - Small Quantity Generators

RCRAInfo is EPA's comprehensive information system, providing access to data supporting the Resource Conservation and Recovery Act (RCRA) of 1976 and the Hazardous and Solid Waste Amendments (HSWA) of 1984. The database includes selective information on sites which generate, transport, store, treat and/or dispose of hazardous waste as defined by the Resource Conservation and Recovery Act (RCRA). Small quantity generators (SQGs) generate between 100 kg and 1,000 kg of hazardous waste per month.

Date of Government Version: 01/13/2010
Date Data Arrived at EDR: 01/15/2010
Date Made Active in Reports: 02/18/2010
Number of Days to Update: 34

Source: Environmental Protection Agency
Telephone: 214-665-6444
Last EDR Contact: 02/19/2010
Next Scheduled EDR Contact: 04/19/2010
Data Release Frequency: Quarterly

RCRA-CESQG: RCRA - Conditionally Exempt Small Quantity Generators

RCRAInfo is EPA's comprehensive information system, providing access to data supporting the Resource Conservation and Recovery Act (RCRA) of 1976 and the Hazardous and Solid Waste Amendments (HSWA) of 1984. The database includes selective information on sites which generate, transport, store, treat and/or dispose of hazardous waste as defined by the Resource Conservation and Recovery Act (RCRA). Conditionally exempt small quantity generators (CESQGs) generate less than 100 kg of hazardous waste, or less than 1 kg of acutely hazardous waste per month.

Date of Government Version: 01/13/2010
Date Data Arrived at EDR: 01/15/2010
Date Made Active in Reports: 02/18/2010
Number of Days to Update: 34

Source: Environmental Protection Agency
Telephone: 214-665-6444
Last EDR Contact: 02/19/2010
Next Scheduled EDR Contact: 04/19/2010
Data Release Frequency: Varies

RCRA-NonGen: RCRA - Non Generators

RCRAInfo is EPA's comprehensive information system, providing access to data supporting the Resource Conservation and Recovery Act (RCRA) of 1976 and the Hazardous and Solid Waste Amendments (HSWA) of 1984. The database includes selective information on sites which generate, transport, store, treat and/or dispose of hazardous waste as defined by the Resource Conservation and Recovery Act (RCRA). Non-Generators do not presently generate hazardous waste.

Date of Government Version: 01/13/2010
Date Data Arrived at EDR: 01/15/2010
Date Made Active in Reports: 02/18/2010
Number of Days to Update: 34

Source: Environmental Protection Agency
Telephone: 214-665-6444
Last EDR Contact: 02/19/2010
Next Scheduled EDR Contact: 04/19/2010
Data Release Frequency: Varies

US ENG CONTROLS: Engineering Controls Sites List

A listing of sites with engineering controls in place. Engineering controls include various forms of caps, building foundations, liners, and treatment methods to create pathway elimination for regulated substances to enter environmental media or effect human health.

Date of Government Version: 10/01/2009
Date Data Arrived at EDR: 10/09/2009
Date Made Active in Reports: 11/09/2009
Number of Days to Update: 31

Source: Environmental Protection Agency
Telephone: 703-603-0695
Last EDR Contact: 12/10/2009
Next Scheduled EDR Contact: 03/29/2010
Data Release Frequency: Varies

US INST CONTROL: Sites with Institutional Controls

A listing of sites with institutional controls in place. Institutional controls include administrative measures, such as groundwater use restrictions, construction restrictions, property use restrictions, and post remediation care requirements intended to prevent exposure to contaminants remaining on site. Deed restrictions are generally required as part of the institutional controls.

Date of Government Version: 10/01/2009
Date Data Arrived at EDR: 10/09/2009
Date Made Active in Reports: 11/09/2009
Number of Days to Update: 31

Source: Environmental Protection Agency
Telephone: 703-603-0695
Last EDR Contact: 12/10/2009
Next Scheduled EDR Contact: 03/29/2010
Data Release Frequency: Varies

ERNS: Emergency Response Notification System

Emergency Response Notification System. ERNS records and stores information on reported releases of oil and hazardous substances.

Date of Government Version: 12/31/2009
Date Data Arrived at EDR: 01/22/2010
Date Made Active in Reports: 02/11/2010
Number of Days to Update: 20

Source: National Response Center, United States Coast Guard
Telephone: 202-267-2180
Last EDR Contact: 01/15/2010
Next Scheduled EDR Contact: 04/19/2010
Data Release Frequency: Annually

HMIRS: Hazardous Materials Information Reporting System

Hazardous Materials Incident Report System. HMIRS contains hazardous material spill incidents reported to DOT.

Date of Government Version: 12/31/2009
Date Data Arrived at EDR: 01/06/2010
Date Made Active in Reports: 02/10/2010
Number of Days to Update: 35

Source: U.S. Department of Transportation
Telephone: 202-366-4555
Last EDR Contact: 01/06/2010
Next Scheduled EDR Contact: 04/12/2010
Data Release Frequency: Annually

DOT OPS: Incident and Accident Data

Department of Transporation, Office of Pipeline Safety Incident and Accident data.

Date of Government Version: 10/13/2009
Date Data Arrived at EDR: 11/10/2009
Date Made Active in Reports: 12/16/2009
Number of Days to Update: 36

Source: Department of Transporation, Office of Pipeline Safety
Telephone: 202-366-4595
Last EDR Contact: 02/09/2010
Next Scheduled EDR Contact: 05/24/2010
Data Release Frequency: Varies

US CDL: Clandestine Drug Labs

A listing of clandestine drug lab locations. The U.S. Department of Justice ("the Department") provides this web site as a public service. It contains addresses of some locations where law enforcement agencies reported they found chemicals or other items that indicated the presence of either clandestine drug laboratories or dumpsites. In most cases, the source of the entries is not the Department, and the Department has not verified the entry and does not guarantee its accuracy. Members of the public must verify the accuracy of all entries by, for example, contacting local law enforcement and local health departments.

Date of Government Version: 08/19/2009
Date Data Arrived at EDR: 12/29/2009
Date Made Active in Reports: 02/10/2010
Number of Days to Update: 43

Source: Drug Enforcement Administration
Telephone: 202-307-1000
Last EDR Contact: 12/14/2009
Next Scheduled EDR Contact: 03/22/2010
Data Release Frequency: Quarterly

US BROWNFIELDS: A Listing of Brownfields Sites

Included in the listing are brownfields properties addresses by Cooperative Agreement Recipients and brownfields properties addressed by Targeted Brownfields Assessments. Targeted Brownfields Assessments-EPA's Targeted Brownfields Assessments (TBA) program is designed to help states, tribes, and municipalities--especially those without EPA Brownfields Assessment Demonstration Pilots--minimize the uncertainties of contamination often associated with brownfields. Under the TBA program, EPA provides funding and/or technical assistance for environmental assessments at brownfields sites throughout the country. Targeted Brownfields Assessments supplement and work with other efforts under EPA's Brownfields Initiative to promote cleanup and redevelopment of brownfields. Cooperative Agreement Recipients-States, political subdivisions, territories, and Indian tribes become Brownfields Cleanup Revolving Loan Fund (BCRLF) cooperative agreement recipients when they enter into BCRLF cooperative agreements with the U.S. EPA. EPA selects BCRLF cooperative agreement recipients based on a proposal and application process. BCRLF cooperative agreement recipients must use EPA funds provided through BCRLF cooperative agreement for specified brownfields-related cleanup activities.

Date of Government Version: 10/01/2009
Date Data Arrived at EDR: 11/04/2009
Date Made Active in Reports: 12/16/2009
Number of Days to Update: 42

Source: Environmental Protection Agency
Telephone: 202-566-2777
Last EDR Contact: 01/07/2010
Next Scheduled EDR Contact: 04/12/2010
Data Release Frequency: Semi-Annually

DOD: Department of Defense Sites

This data set consists of federally owned or administered lands, administered by the Department of Defense, that have any area equal to or greater than 640 acres of the United States, Puerto Rico, and the U.S. Virgin Islands.

Date of Government Version: 12/31/2005
Date Data Arrived at EDR: 11/10/2006
Date Made Active in Reports: 01/11/2007
Number of Days to Update: 62

Source: USGS
Telephone: 703-692-8801
Last EDR Contact: 01/19/2010
Next Scheduled EDR Contact: 05/03/2010
Data Release Frequency: Semi-Annually

FUDS: Formerly Used Defense Sites

The listing includes locations of Formerly Used Defense Sites properties where the US Army Corps of Engineers is actively working or will take necessary cleanup actions.

Date of Government Version: 12/31/2008
Date Data Arrived at EDR: 09/30/2009
Date Made Active in Reports: 12/01/2009
Number of Days to Update: 62

Source: U.S. Army Corps of Engineers
Telephone: 202-528-4285
Last EDR Contact: 12/18/2009
Next Scheduled EDR Contact: 03/29/2010
Data Release Frequency: Varies

LUCIS: Land Use Control Information System

LUCIS contains records of land use control information pertaining to the former Navy Base Realignment and Closure properties.

Date of Government Version: 12/09/2005
Date Data Arrived at EDR: 12/11/2006
Date Made Active in Reports: 01/11/2007
Number of Days to Update: 31

Source: Department of the Navy
Telephone: 843-820-7326
Last EDR Contact: 02/23/2010
Next Scheduled EDR Contact: 06/07/2010
Data Release Frequency: Varies

CONSENT: Superfund (CERCLA) Consent Decrees

Major legal settlements that establish responsibility and standards for cleanup at NPL (Superfund) sites. Released periodically by United States District Courts after settlement by parties to litigation matters.

Date of Government Version: 08/03/2009
Date Data Arrived at EDR: 10/27/2009
Date Made Active in Reports: 11/09/2009
Number of Days to Update: 13

Source: Department of Justice, Consent Decree Library
Telephone: Varies
Last EDR Contact: 01/05/2010
Next Scheduled EDR Contact: 04/19/2010
Data Release Frequency: Varies

ROD: Records Of Decision

Record of Decision. ROD documents mandate a permanent remedy at an NPL (Superfund) site containing technical and health information to aid in the cleanup.

Date of Government Version: 12/01/2009
Date Data Arrived at EDR: 12/15/2009
Date Made Active in Reports: 01/19/2010
Number of Days to Update: 35

Source: EPA
Telephone: 703-416-0223
Last EDR Contact: 12/15/2009
Next Scheduled EDR Contact: 03/29/2010
Data Release Frequency: Annually

UMTRA: Uranium Mill Tailings Sites

Uranium ore was mined by private companies for federal government use in national defense programs. When the mills shut down, large piles of the sand-like material (mill tailings) remain after uranium has been extracted from the ore. Levels of human exposure to radioactive materials from the piles are low; however, in some cases tailings were used as construction materials before the potential health hazards of the tailings were recognized.

Date of Government Version: 01/05/2009
Date Data Arrived at EDR: 05/07/2009
Date Made Active in Reports: 05/08/2009
Number of Days to Update: 1

Source: Department of Energy
Telephone: 505-845-0011
Last EDR Contact: 01/21/2010
Next Scheduled EDR Contact: 06/14/2010
Data Release Frequency: Varies

DEBRIS REGION 9: Torres Martinez Reservation Illegal Dump Site Locations

A listing of illegal dump sites location on the Torres Martinez Indian Reservation located in eastern Riverside County and northern Imperial County, California.

Date of Government Version: 01/12/2009
Date Data Arrived at EDR: 05/07/2009
Date Made Active in Reports: 09/21/2009
Number of Days to Update: 137

Source: EPA, Region 9
Telephone: 415-972-3336
Last EDR Contact: 03/08/2010
Next Scheduled EDR Contact: 06/21/2010
Data Release Frequency: Varies

ODI: Open Dump Inventory

An open dump is defined as a disposal facility that does not comply with one or more of the Part 257 or Part 258 Subtitle D Criteria.

Date of Government Version: 06/30/1985
Date Data Arrived at EDR: 08/09/2004
Date Made Active in Reports: 09/17/2004
Number of Days to Update: 39

Source: Environmental Protection Agency
Telephone: 800-424-9346
Last EDR Contact: 06/09/2004
Next Scheduled EDR Contact: N/A
Data Release Frequency: No Update Planned

MINES: Mines Master Index File

Contains all mine identification numbers issued for mines active or opened since 1971. The data also includes violation information.

Date of Government Version: 11/17/2009
Date Data Arrived at EDR: 12/08/2009
Date Made Active in Reports: 01/19/2010
Number of Days to Update: 42

Source: Department of Labor, Mine Safety and Health Administration
Telephone: 303-231-5959
Last EDR Contact: 03/10/2010
Next Scheduled EDR Contact: 06/21/2010
Data Release Frequency: Semi-Annually

TRIS: Toxic Chemical Release Inventory System

Toxic Release Inventory System. TRIS identifies facilities which release toxic chemicals to the air, water and land in reportable quantities under SARA Title III Section 313.

Date of Government Version: 12/31/2008
Date Data Arrived at EDR: 01/13/2010
Date Made Active in Reports: 02/18/2010
Number of Days to Update: 36

Source: EPA
Telephone: 202-566-0250
Last EDR Contact: 03/02/2010
Next Scheduled EDR Contact: 06/14/2010
Data Release Frequency: Annually

TSCA: Toxic Substances Control Act

Toxic Substances Control Act. TSCA identifies manufacturers and importers of chemical substances included on the TSCA Chemical Substance Inventory list. It includes data on the production volume of these substances by plant site.

Date of Government Version: 12/31/2002
Date Data Arrived at EDR: 04/14/2006
Date Made Active in Reports: 05/30/2006
Number of Days to Update: 46

Source: EPA
Telephone: 202-260-5521
Last EDR Contact: 01/20/2010
Next Scheduled EDR Contact: 04/12/2010
Data Release Frequency: Every 4 Years

FTTS: FIFRA/ TSCA Tracking System - FIFRA (Federal Insecticide, Fungicide, & Rodenticide Act)/TSCA (Toxic Substances Control Act)

FTTS tracks administrative cases and pesticide enforcement actions and compliance activities related to FIFRA, TSCA and EPCRA (Emergency Planning and Community Right-to-Know Act). To maintain currency, EDR contacts the Agency on a quarterly basis.

Date of Government Version: 04/09/2009
Date Data Arrived at EDR: 04/16/2009
Date Made Active in Reports: 05/11/2009
Number of Days to Update: 25

Source: EPA/Office of Prevention, Pesticides and Toxic Substances
Telephone: 202-566-1667
Last EDR Contact: 03/01/2010
Next Scheduled EDR Contact: 06/14/2010
Data Release Frequency: Quarterly

FTTS INSP: FIFRA/ TSCA Tracking System - FIFRA (Federal Insecticide, Fungicide, & Rodenticide Act)/TSCA (Toxic Substances Control Act)

A listing of FIFRA/TSCA Tracking System (FTTS) inspections and enforcements.

Date of Government Version: 04/09/2009
Date Data Arrived at EDR: 04/16/2009
Date Made Active in Reports: 05/11/2009
Number of Days to Update: 25

Source: EPA
Telephone: 202-566-1667
Last EDR Contact: 03/01/2010
Next Scheduled EDR Contact: 06/14/2010
Data Release Frequency: Quarterly

HIST FTTS: FIFRA/TSCA Tracking System Administrative Case Listing

A complete administrative case listing from the FIFRA/TSCA Tracking System (FTTS) for all ten EPA regions. The information was obtained from the National Compliance Database (NCDB). NCDB supports the implementation of FIFRA (Federal Insecticide, Fungicide, and Rodenticide Act) and TSCA (Toxic Substances Control Act). Some EPA regions are now closing out records. Because of that, and the fact that some EPA regions are not providing EPA Headquarters with updated records, it was decided to create a HIST FTTS database. It included records that may not be included in the newer FTTS database updates. This database is no longer updated.

Date of Government Version: 10/19/2006
Date Data Arrived at EDR: 03/01/2007
Date Made Active in Reports: 04/10/2007
Number of Days to Update: 40

Source: Environmental Protection Agency
Telephone: 202-564-2501
Last EDR Contact: 12/17/2007
Next Scheduled EDR Contact: 03/17/2008
Data Release Frequency: No Update Planned

HIST FTTS INSP: FIFRA/TSCA Tracking System Inspection & Enforcement Case Listing

A complete inspection and enforcement case listing from the FIFRA/TSCA Tracking System (FTTS) for all ten EPA regions. The information was obtained from the National Compliance Database (NCDB). NCDB supports the implementation of FIFRA (Federal Insecticide, Fungicide, and Rodenticide Act) and TSCA (Toxic Substances Control Act). Some EPA regions are now closing out records. Because of that, and the fact that some EPA regions are not providing EPA Headquarters with updated records, it was decided to create a HIST FTTS database. It included records that may not be included in the newer FTTS database updates. This database is no longer updated.

Date of Government Version: 10/19/2006
Date Data Arrived at EDR: 03/01/2007
Date Made Active in Reports: 04/10/2007
Number of Days to Update: 40

Source: Environmental Protection Agency
Telephone: 202-564-2501
Last EDR Contact: 12/17/2008
Next Scheduled EDR Contact: 03/17/2008
Data Release Frequency: No Update Planned

SSTS: Section 7 Tracking Systems

Section 7 of the Federal Insecticide, Fungicide and Rodenticide Act, as amended (92 Stat. 829) requires all registered pesticide-producing establishments to submit a report to the Environmental Protection Agency by March 1st each year. Each establishment must report the types and amounts of pesticides, active ingredients and devices being produced, and those having been produced and sold or distributed in the past year.

Date of Government Version: 12/31/2008
Date Data Arrived at EDR: 01/06/2010
Date Made Active in Reports: 02/10/2010
Number of Days to Update: 35

Source: EPA
Telephone: 202-564-4203
Last EDR Contact: 02/01/2010
Next Scheduled EDR Contact: 05/17/2010
Data Release Frequency: Annually

ICIS: Integrated Compliance Information System

The Integrated Compliance Information System (ICIS) supports the information needs of the national enforcement and compliance program as well as the unique needs of the National Pollutant Discharge Elimination System (NPDES) program.

Date of Government Version: 11/10/2009
Date Data Arrived at EDR: 11/18/2009
Date Made Active in Reports: 01/19/2010
Number of Days to Update: 62

Source: Environmental Protection Agency
Telephone: 202-564-5088
Last EDR Contact: 12/23/2009
Next Scheduled EDR Contact: 04/12/2010
Data Release Frequency: Quarterly

PADS: PCB Activity Database System

PCB Activity Database. PADS Identifies generators, transporters, commercial storers and/or brokers and disposers of PCB's who are required to notify the EPA of such activities.

Date of Government Version: 09/01/2009
Date Data Arrived at EDR: 10/21/2009
Date Made Active in Reports: 12/01/2009
Number of Days to Update: 41

Source: EPA
Telephone: 202-566-0500
Last EDR Contact: 02/16/2010
Next Scheduled EDR Contact: 05/03/2010
Data Release Frequency: Annually

MLTS: Material Licensing Tracking System

MLTS is maintained by the Nuclear Regulatory Commission and contains a list of approximately 8,100 sites which possess or use radioactive materials and which are subject to NRC licensing requirements. To maintain currency, EDR contacts the Agency on a quarterly basis.

Date of Government Version: 12/24/2009
Date Data Arrived at EDR: 12/31/2009
Date Made Active in Reports: 02/10/2010
Number of Days to Update: 41

Source: Nuclear Regulatory Commission
Telephone: 301-415-7169
Last EDR Contact: 12/14/2009
Next Scheduled EDR Contact: 03/29/2010
Data Release Frequency: Quarterly

RADINFO: Radiation Information Database

The Radiation Information Database (RADINFO) contains information about facilities that are regulated by U.S. Environmental Protection Agency (EPA) regulations for radiation and radioactivity.

Date of Government Version: 01/12/2010
Date Data Arrived at EDR: 01/13/2010
Date Made Active in Reports: 02/10/2010
Number of Days to Update: 28

Source: Environmental Protection Agency
Telephone: 202-343-9775
Last EDR Contact: 01/13/2010
Next Scheduled EDR Contact: 04/26/2010
Data Release Frequency: Quarterly

GOVERNMENT RECORDS SEARCHED / DATA CURRENCY TRACKING

FINDS: Facility Index System/Facility Registry System

Facility Index System. FINDS contains both facility information and 'pointers' to other sources that contain more detail. EDR includes the following FINDS databases in this report: PCS (Permit Compliance System), AIRS (Aerometric Information Retrieval System), DOCKET (Enforcement Docket used to manage and track information on civil judicial enforcement cases for all environmental statutes), FURS (Federal Underground Injection Control), C-DOCKET (Criminal Docket System used to track criminal enforcement actions for all environmental statutes), FFIS (Federal Facilities Information System), STATE (State Environmental Laws and Statutes), and PADS (PCB Activity Data System).

Date of Government Version: 10/19/2009
Date Data Arrived at EDR: 10/22/2009
Date Made Active in Reports: 12/01/2009
Number of Days to Update: 40

Source: EPA
Telephone: (214) 665-2200
Last EDR Contact: 12/10/2009
Next Scheduled EDR Contact: 03/29/2010
Data Release Frequency: Quarterly

RAATS: RCRA Administrative Action Tracking System

RCRA Administration Action Tracking System. RAATS contains records based on enforcement actions issued under RCRA pertaining to major violators and includes administrative and civil actions brought by the EPA. For administration actions after September 30, 1995, data entry in the RAATS database was discontinued. EPA will retain a copy of the database for historical records. It was necessary to terminate RAATS because a decrease in agency resources made it impossible to continue to update the information contained in the database.

Date of Government Version: 04/17/1995
Date Data Arrived at EDR: 07/03/1995
Date Made Active in Reports: 08/07/1995
Number of Days to Update: 35

Source: EPA
Telephone: 202-564-4104
Last EDR Contact: 06/02/2008
Next Scheduled EDR Contact: 09/01/2008
Data Release Frequency: No Update Planned

BRS: Biennial Reporting System

The Biennial Reporting System is a national system administered by the EPA that collects data on the generation and management of hazardous waste. BRS captures detailed data from two groups: Large Quantity Generators (LQG) and Treatment, Storage, and Disposal Facilities.

Date of Government Version: 12/31/2007
Date Data Arrived at EDR: 02/19/2009
Date Made Active in Reports: 05/22/2009
Number of Days to Update: 92

Source: EPA/NTIS
Telephone: 800-424-9346
Last EDR Contact: 02/25/2010
Next Scheduled EDR Contact: 06/07/2010
Data Release Frequency: Biennially

COAL ASH DOE: Sleam-Electric Plan Operation Data

A listing of power plants that store ash in surface ponds.

Date of Government Version: 12/31/2005
Date Data Arrived at EDR: 08/07/2009
Date Made Active in Reports: 10/22/2009
Number of Days to Update: 76

Source: Department of Energy
Telephone: 202-586-8719
Last EDR Contact: 01/27/2010
Next Scheduled EDR Contact: 05/03/2010
Data Release Frequency: Varies

FEMA UST: Underground Storage Tank Listing

A listing of all FEMA owned underground storage tanks.

Date of Government Version: 10/01/2009
Date Data Arrived at EDR: 10/29/2009
Date Made Active in Reports: 12/16/2009
Number of Days to Update: 48

Source: FEMA
Telephone: 202-646-5797
Last EDR Contact: 01/18/2010
Next Scheduled EDR Contact: 05/03/2010
Data Release Frequency: Varies

US HIST CDL: National Clandestine Laboratory Register

A listing of clandestine drug lab locations. The U.S. Department of Justice ("the Department") provides this web site as a public service. It contains addresses of some locations where law enforcement agencies reported they found chemicals or other items that indicated the presence of either clandestine drug laboratories or dumpsites. In most cases, the source of the entries is not the Department, and the Department has not verified the entry and does not guarantee its accuracy. Members of the public must verify the accuracy of all entries by, for example, contacting local law enforcement and local health departments.

Date of Government Version: 09/01/2007
Date Data Arrived at EDR: 11/19/2008
Date Made Active in Reports: 03/30/2009
Number of Days to Update: 131

Source: Drug Enforcement Administration
Telephone: 202-307-1000
Last EDR Contact: 03/23/2009
Next Scheduled EDR Contact: 06/22/2009
Data Release Frequency: No Update Planned

SCRD DRYCLEANERS: State Coalition for Remediation of Drycleaners Listing

The State Coalition for Remediation of Drycleaners was established in 1998, with support from the U.S. EPA Office of Superfund Remediation and Technology Innovation. It is comprised of representatives of states with established drycleaner remediation programs. Currently the member states are Alabama, Connecticut, Florida, Illinois, Kansas, Minnesota, Missouri, North Carolina, Oregon, South Carolina, Tennessee, Texas, and Wisconsin.

Date of Government Version: 11/16/2009
Date Data Arrived at EDR: 11/16/2009
Date Made Active in Reports: 01/19/2010
Number of Days to Update: 64

Source: Environmental Protection Agency
Telephone: 615-532-8599
Last EDR Contact: 02/08/2010
Next Scheduled EDR Contact: 05/10/2010
Data Release Frequency: Varies

PCB TRANSFORMER: PCB Transformer Registration Database

The database of PCB transformer registrations that includes all PCB registration submittals.

Date of Government Version: 01/01/2008
Date Data Arrived at EDR: 02/18/2009
Date Made Active in Reports: 05/29/2009
Number of Days to Update: 100

Source: Environmental Protection Agency
Telephone: 202-566-0517
Last EDR Contact: 02/24/2010
Next Scheduled EDR Contact: 05/17/2010
Data Release Frequency: Varies

COAL ASH EPA: Coal Combustion Residues Surface Impoundments List

A listing of coal combustion residues surface impoundments with high hazard potential ratings.

Date of Government Version: 11/09/2009
Date Data Arrived at EDR: 12/18/2009
Date Made Active in Reports: 02/10/2010
Number of Days to Update: 54

Source: Environmental Protection Agency
Telephone: N/A
Last EDR Contact: 12/15/2009
Next Scheduled EDR Contact: 03/29/2010
Data Release Frequency: Varies

FEDERAL FACILITY: Federal Facility Site Information listing

A listing of NPL and Base Realighnment & Closure sites found in the CERCLIS database where FERRO is involved in cleanup projects.

Date of Government Version: 06/23/2009
Date Data Arrived at EDR: 01/15/2010
Date Made Active in Reports: 02/10/2010
Number of Days to Update: 26

Source: Environmental Protection Agency
Telephone: 703-603-8704
Last EDR Contact: 01/15/2010
Next Scheduled EDR Contact: 04/26/2010
Data Release Frequency: Varies

STATE AND LOCAL RECORDS

SHWS: Potential and Confirmed Sites List

Confirmed status denotes that assessments have been performed and a determination made that (1) hazardous waste(s) or substance(s) are present at the site and (2) these sites are under the jurisdiction of the LDEQ/RSD. Potential status is an indicator that sites are either waiting to be assessed or the assessment is in progress.

Date of Government Version: 09/10/2009
Date Data Arrived at EDR: 11/20/2009
Date Made Active in Reports: 12/16/2009
Number of Days to Update: 26

Source: Department of Environmental Quality
Telephone: 225-219-3181
Last EDR Contact: 01/25/2010
Next Scheduled EDR Contact: 05/10/2010
Data Release Frequency: Quarterly

SWF/LF: Landfill List

Solid Waste Facilities/Landfill Sites. SWF/LF type records typically contain an inventory of solid waste disposal facilities or landfills in a particular state. Depending on the state, these may be active or inactive facilities or open dumps that failed to meet RCRA Subtitle D Section 4004 criteria for solid waste landfills or disposal sites.

Date of Government Version: 12/21/2009
Date Data Arrived at EDR: 01/22/2010
Date Made Active in Reports: 01/27/2010
Number of Days to Update: 5
Source: Department of Environmental Quality
Telephone: 225-219-3181
Last EDR Contact: 12/21/2009
Next Scheduled EDR Contact: 04/05/2010
Data Release Frequency: Annually

DEBRIS: LDEQ Approved Debris Sites
A listing of LDEQ Approved Debris Sites where hurricane debris is dumped.

Date of Government Version: 10/31/2008
Date Data Arrived at EDR: 02/03/2009
Date Made Active in Reports: 03/31/2009
Number of Days to Update: 56
Source: Department of Environmental Quality
Telephone: 225-219-3953
Last EDR Contact: 12/16/2009
Next Scheduled EDR Contact: 03/22/2010
Data Release Frequency: Varies

AUL: Listing of Institutional and/or Enginnering Controls
A notice of contamination (nature and levels of contaminants) and restriction of property to non-residential use are placed in the conveyance records for the property.

Date of Government Version: 05/15/2007
Date Data Arrived at EDR: 06/05/2007
Date Made Active in Reports: 07/12/2007
Number of Days to Update: 37
Source: Department of Environmental Quality
Telephone: 225-219-3168
Last EDR Contact: 01/18/2010
Next Scheduled EDR Contact: 05/03/2010
Data Release Frequency: Quarterly

UIC: Underground Injection Wells Listing
A listing of underground injection well locations.

Date of Government Version: 01/07/2010
Date Data Arrived at EDR: 01/08/2010
Date Made Active in Reports: 01/27/2010
Number of Days to Update: 19
Source: Department of fNatural Resources
Telephone: 225-342-5515
Last EDR Contact: 01/05/2010
Next Scheduled EDR Contact: 04/19/2010
Data Release Frequency: Varies

SWRCY: Recycling Directory
A listing of recycling facilities.

Date of Government Version: 12/29/2009
Date Data Arrived at EDR: 12/29/2009
Date Made Active in Reports: 01/27/2010
Number of Days to Update: 29
Source: Department of Environmental Quality
Telephone: 225-219-3181
Last EDR Contact: 12/29/2009
Next Scheduled EDR Contact: 04/05/2010
Data Release Frequency: Semi-Annually

LUST: Leaking Underground Storage Tanks
Leaking Underground Storage Tank Incident Reports. LUST records contain an inventory of reported leaking underground storage tank incidents. Not all states maintain these records, and the information stored varies by state.

Date of Government Version: 09/09/2009
Date Data Arrived at EDR: 12/14/2009
Date Made Active in Reports: 12/16/2009
Number of Days to Update: 2
Source: Department of Environmental Quality
Telephone: 225-219-3181
Last EDR Contact: 01/25/2010
Next Scheduled EDR Contact: 05/10/2010
Data Release Frequency: Varies

HIST LUST: Underground Storage Tank Case History Incidents
This listing includes detailed information for Leaking Underground Storage Tanks reported through November 1999. It is no longer updated. Current LUST incidents, without detail, can be found in the Leaking Underground Storage Tank Database

Date of Government Version: 11/01/1999
Date Data Arrived at EDR: 02/16/2000
Date Made Active in Reports: 05/01/2000
Number of Days to Update: 75
Source: Department of Environmental Quality
Telephone: N/A
Last EDR Contact: 12/04/2001
Next Scheduled EDR Contact: N/A
Data Release Frequency: No Update Planned

GOVERNMENT RECORDS SEARCHED / DATA CURRENCY TRACKING

UST: Louisiana Underground Storage Tank Database

Registered Underground Storage Tanks. UST's are regulated under Subtitle I of the Resource Conservation and Recovery Act (RCRA) and must be registered with the state department responsible for administering the UST program. Available information varies by state program.

Date of Government Version: 08/18/2008
Date Data Arrived at EDR: 08/29/2008
Date Made Active in Reports: 09/09/2008
Number of Days to Update: 11

Source: Department of Environmental Quality
Telephone: 225-219-3181
Last EDR Contact: 01/25/2010
Next Scheduled EDR Contact: 05/10/2010
Data Release Frequency: Quarterly

LIENS: Environmental Liens

An Environmental Lien is a charge, security, or encumbrance upon title to a property to secure the payment of a cost, damage, debt, obligation, or duty arising out of response actions, cleanup, or other remediation of hazardous substances or petroleum products upon a property, including (but not limited to) liens imposed pursuant to CERCLA 42 USC ? 9607(1) and similar state or local laws. In other words: a lien placed upon a property's title due to an environmental condition.

Date of Government Version: 10/28/2009
Date Data Arrived at EDR: 11/20/2009
Date Made Active in Reports: 12/16/2009
Number of Days to Update: 26

Source: Department of Environmental Quality
Telephone: N/A
Last EDR Contact: 01/25/2010
Next Scheduled EDR Contact: 05/10/2010
Data Release Frequency: Varies

SPILLS: Emergency Response Section Incidents

Spills and/or releases, to land, reported to the Emergency Response Section.

Date of Government Version: 09/24/2009
Date Data Arrived at EDR: 01/04/2010
Date Made Active in Reports: 01/27/2010
Number of Days to Update: 23

Source: Department of Environmental Quality
Telephone: 225-219-3620
Last EDR Contact: 02/23/2010
Next Scheduled EDR Contact: 06/07/2010
Data Release Frequency: Varies

VCP: Voluntary Remediation Program Sites

Sites that have entered the Department of Environmental Quality's Voluntary Remediation Program

Date of Government Version: 12/16/2009
Date Data Arrived at EDR: 01/28/2010
Date Made Active in Reports: 02/16/2010
Number of Days to Update: 19

Source: Department of Environmental Quality
Telephone: 225-219-3181
Last EDR Contact: 01/28/2010
Next Scheduled EDR Contact: 05/10/2010
Data Release Frequency: Varies

DRYCLEANERS: Drycleaner Facility Listing

A listing of drycleaner facilities.

Date of Government Version: 01/22/2007
Date Data Arrived at EDR: 01/30/2007
Date Made Active in Reports: 03/22/2007
Number of Days to Update: 51

Source: Department of Environmental Quality
Telephone: 225-219-3168
Last EDR Contact: 01/18/2010
Next Scheduled EDR Contact: 05/03/2010
Data Release Frequency: Varies

NPDES: LPDES Permits Database

A listing of sites with a Louisiana Pollutant Discharge Elimination System (LPDES) program issued permit.

Date of Government Version: 11/03/2009
Date Data Arrived at EDR: 12/01/2009
Date Made Active in Reports: 12/16/2009
Number of Days to Update: 15

Source: Department of Environmental Quality
Telephone: 225-219-3181
Last EDR Contact: 02/01/2010
Next Scheduled EDR Contact: 05/17/2010
Data Release Frequency: Varies

COAL ASH: Coal Ash Disposal Sites
A listing of coal ash impoundments.

Date of Government Version: 07/31/2009
Date Data Arrived at EDR: 07/31/2009
Date Made Active in Reports: 08/25/2009
Number of Days to Update: 25
Source: Department of Environmental Quality
Telephone: 225-219-3168
Last EDR Contact: 02/15/2010
Next Scheduled EDR Contact: 05/17/2010
Data Release Frequency: Varies

ASBESTOS: Asbestos Projects List
Asbestos demolition and renovation notification projects locations in the state.

Date of Government Version: 10/12/2009
Date Data Arrived at EDR: 10/23/2009
Date Made Active in Reports: 11/18/2009
Number of Days to Update: 26
Source: Department of Environmental Quality
Telephone: 225-219-3181
Last EDR Contact: 02/03/2010
Next Scheduled EDR Contact: 05/10/2010
Data Release Frequency: Annually

TRIBAL RECORDS

INDIAN RESERV: Indian Reservations
This map layer portrays Indian administered lands of the United States that have any area equal to or greater than 640 acres.

Date of Government Version: 12/31/2005
Date Data Arrived at EDR: 12/08/2006
Date Made Active in Reports: 01/11/2007
Number of Days to Update: 34
Source: USGS
Telephone: 202-208-3710
Last EDR Contact: 01/19/2010
Next Scheduled EDR Contact: 05/03/2010
Data Release Frequency: Semi-Annually

INDIAN ODI: Report on the Status of Open Dumps on Indian Lands
Location of open dumps on Indian land.

Date of Government Version: 12/31/1998
Date Data Arrived at EDR: 12/03/2007
Date Made Active in Reports: 01/24/2008
Number of Days to Update: 52
Source: Environmental Protection Agency
Telephone: 703-308-8245
Last EDR Contact: 02/08/2010
Next Scheduled EDR Contact: 05/24/2010
Data Release Frequency: Varies

INDIAN LUST R6: Leaking Underground Storage Tanks on Indian Land
LUSTs on Indian land in New Mexico and Oklahoma.

Date of Government Version: 11/12/2009
Date Data Arrived at EDR: 11/12/2009
Date Made Active in Reports: 12/16/2009
Number of Days to Update: 34
Source: EPA Region 6
Telephone: 214-665-6597
Last EDR Contact: 02/01/2010
Next Scheduled EDR Contact: 05/17/2010
Data Release Frequency: Varies

INDIAN LUST R4: Leaking Underground Storage Tanks on Indian Land
LUSTs on Indian land in Florida, Mississippi and North Carolina.

Date of Government Version: 12/07/2009
Date Data Arrived at EDR: 12/09/2009
Date Made Active in Reports: 12/16/2009
Number of Days to Update: 7
Source: EPA Region 4
Telephone: 404-562-8677
Last EDR Contact: 02/01/2010
Next Scheduled EDR Contact: 05/17/2010
Data Release Frequency: Semi-Annually

INDIAN LUST R8: Leaking Underground Storage Tanks on Indian Land
LUSTs on Indian land in Colorado, Montana, North Dakota, South Dakota, Utah and Wyoming.

Date of Government Version: 12/01/2009
Date Data Arrived at EDR: 12/01/2009
Date Made Active in Reports: 12/16/2009
Number of Days to Update: 15
Source: EPA Region 8
Telephone: 303-312-6271
Last EDR Contact: 02/01/2010
Next Scheduled EDR Contact: 05/17/2010
Data Release Frequency: Quarterly

INDIAN LUST R10: Leaking Underground Storage Tanks on Indian Land
LUSTs on Indian land in Alaska, Idaho, Oregon and Washington.

Date of Government Version: 02/02/2010
Date Data Arrived at EDR: 02/03/2010
Date Made Active in Reports: 02/18/2010
Number of Days to Update: 15
Source: EPA Region 10
Telephone: 206-553-2857
Last EDR Contact: 02/01/2010
Next Scheduled EDR Contact: 05/17/2010
Data Release Frequency: Quarterly

INDIAN LUST R7: Leaking Underground Storage Tanks on Indian Land
LUSTs on Indian land in Iowa, Kansas, and Nebraska

Date of Government Version: 03/24/2009
Date Data Arrived at EDR: 05/20/2009
Date Made Active in Reports: 06/17/2009
Number of Days to Update: 28
Source: EPA Region 7
Telephone: 913-551-7003
Last EDR Contact: 02/01/2010
Next Scheduled EDR Contact: 05/17/2010
Data Release Frequency: Varies

INDIAN LUST R9: Leaking Underground Storage Tanks on Indian Land
LUSTs on Indian land in Arizona, California, New Mexico and Nevada

Date of Government Version: 11/24/2009
Date Data Arrived at EDR: 11/25/2009
Date Made Active in Reports: 12/16/2009
Number of Days to Update: 21
Source: Environmental Protection Agency
Telephone: 415-972-3372
Last EDR Contact: 02/01/2010
Next Scheduled EDR Contact: 05/17/2010
Data Release Frequency: Quarterly

INDIAN LUST R1: Leaking Underground Storage Tanks on Indian Land
A listing of leaking underground storage tank locations on Indian Land.

Date of Government Version: 02/19/2009
Date Data Arrived at EDR: 02/19/2009
Date Made Active in Reports: 03/16/2009
Number of Days to Update: 25
Source: EPA Region 1
Telephone: 617-918-1313
Last EDR Contact: 03/01/2010
Next Scheduled EDR Contact: 05/17/2010
Data Release Frequency: Varies

INDIAN UST R9: Underground Storage Tanks on Indian Land
The Indian Underground Storage Tank (UST) database provides information about underground storage tanks on Indian land in EPA Region 9 (Arizona, California, Hawaii, Nevada, the Pacific Islands, and Tribal Nations).

Date of Government Version: 11/12/2009
Date Data Arrived at EDR: 11/20/2009
Date Made Active in Reports: 12/16/2009
Number of Days to Update: 26
Source: EPA Region 9
Telephone: 415-972-3368
Last EDR Contact: 02/01/2010
Next Scheduled EDR Contact: 05/17/2010
Data Release Frequency: Quarterly

INDIAN UST R8: Underground Storage Tanks on Indian Land
The Indian Underground Storage Tank (UST) database provides information about underground storage tanks on Indian land in EPA Region 8 (Colorado, Montana, North Dakota, South Dakota, Utah, Wyoming and 27 Tribal Nations).

Date of Government Version: 12/01/2009
Date Data Arrived at EDR: 12/01/2009
Date Made Active in Reports: 12/16/2009
Number of Days to Update: 15
Source: EPA Region 8
Telephone: 303-312-6137
Last EDR Contact: 02/01/2010
Next Scheduled EDR Contact: 05/17/2010
Data Release Frequency: Quarterly

INDIAN UST R10: Underground Storage Tanks on Indian Land
The Indian Underground Storage Tank (UST) database provides information about underground storage tanks on Indian land in EPA Region 10 (Alaska, Idaho, Oregon, Washington, and Tribal Nations).

Date of Government Version: 02/02/2010
Date Data Arrived at EDR: 02/03/2010
Date Made Active in Reports: 02/18/2010
Number of Days to Update: 15

Source: EPA Region 10
Telephone: 206-553-2857
Last EDR Contact: 02/17/2010
Next Scheduled EDR Contact: 05/17/2010
Data Release Frequency: Quarterly

INDIAN UST R4: Underground Storage Tanks on Indian Land

The Indian Underground Storage Tank (UST) database provides information about underground storage tanks on Indian land in EPA Region 4 (Alabama, Florida, Georgia, Kentucky, Mississippi, North Carolina, South Carolina, Tennessee and Tribal Nations)

Date of Government Version: 12/07/2009
Date Data Arrived at EDR: 12/09/2009
Date Made Active in Reports: 12/16/2009
Number of Days to Update: 7

Source: EPA Region 4
Telephone: 404-562-9424
Last EDR Contact: 02/01/2010
Next Scheduled EDR Contact: 05/17/2010
Data Release Frequency: Semi-Annually

INDIAN UST R6: Underground Storage Tanks on Indian Land

The Indian Underground Storage Tank (UST) database provides information about underground storage tanks on Indian land in EPA Region 6 (Louisiana, Arkansas, Oklahoma, New Mexico, Texas and 65 Tribes).

Date of Government Version: 02/08/2010
Date Data Arrived at EDR: 02/09/2010
Date Made Active in Reports: 02/18/2010
Number of Days to Update: 9

Source: EPA Region 6
Telephone: 214-665-7591
Last EDR Contact: 02/01/2010
Next Scheduled EDR Contact: 05/17/2010
Data Release Frequency: Semi-Annually

INDIAN UST R5: Underground Storage Tanks on Indian Land

The Indian Underground Storage Tank (UST) database provides information about underground storage tanks on Indian land in EPA Region 5 (Michigan, Minnesota and Wisconsin and Tribal Nations).

Date of Government Version: 11/05/2009
Date Data Arrived at EDR: 11/05/2009
Date Made Active in Reports: 12/16/2009
Number of Days to Update: 41

Source: EPA Region 5
Telephone: 312-886-6136
Last EDR Contact: 02/01/2010
Next Scheduled EDR Contact: 05/17/2010
Data Release Frequency: Varies

INDIAN UST R7: Underground Storage Tanks on Indian Land

The Indian Underground Storage Tank (UST) database provides information about underground storage tanks on Indian land in EPA Region 7 (Iowa, Kansas, Missouri, Nebraska, and 9 Tribal Nations).

Date of Government Version: 04/01/2008
Date Data Arrived at EDR: 12/30/2008
Date Made Active in Reports: 03/16/2009
Number of Days to Update: 76

Source: EPA Region 7
Telephone: 913-551-7003
Last EDR Contact: 02/01/2010
Next Scheduled EDR Contact: 05/17/2010
Data Release Frequency: Varies

INDIAN UST R1: Underground Storage Tanks on Indian Land

The Indian Underground Storage Tank (UST) database provides information about underground storage tanks on Indian land in EPA Region 1 (Connecticut, Maine, Massachusetts, New Hampshire, Rhode Island, Vermont and ten Tribal Nations).

Date of Government Version: 02/19/2009
Date Data Arrived at EDR: 02/19/2009
Date Made Active in Reports: 03/16/2009
Number of Days to Update: 25

Source: EPA, Region 1
Telephone: 617-918-1313
Last EDR Contact: 03/01/2010
Next Scheduled EDR Contact: 05/17/2010
Data Release Frequency: Varies

INDIAN VCP R1: Voluntary Cleanup Priority Listing

A listing of voluntary cleanup priority sites located on Indian Land located in Region 1.

Date of Government Version: 04/02/2008
Date Data Arrived at EDR: 04/22/2008
Date Made Active in Reports: 05/19/2008
Number of Days to Update: 27

Source: EPA, Region 1
Telephone: 617-918-1102
Last EDR Contact: 01/05/2010
Next Scheduled EDR Contact: 04/19/2010
Data Release Frequency: Varies

INDIAN VCP R7: Voluntary Cleanup Priority Lisitng

A listing of voluntary cleanup priority sites located on Indian Land located in Region 7.

Date of Government Version: 03/20/2008
Date Data Arrived at EDR: 04/22/2008
Date Made Active in Reports: 05/19/2008
Number of Days to Update: 27

Source: EPA, Region 7
Telephone: 913-551-7365
Last EDR Contact: 04/20/2009
Next Scheduled EDR Contact: 07/20/2009
Data Release Frequency: Varies

EDR PROPRIETARY RECORDS

Manufactured Gas Plants: EDR Proprietary Manufactured Gas Plants

The EDR Proprietary Manufactured Gas Plant Database includes records of coal gas plants (manufactured gas plants) compiled by EDR's researchers. Manufactured gas sites were used in the United States from the 1800's to 1950's to produce a gas that could be distributed and used as fuel. These plants used whale oil, rosin, coal, or a mixture of coal, oil, and water that also produced a significant amount of waste. Many of the byproducts of the gas production, such as coal tar (oily waste containing volatile and non-volatile chemicals), sludges, oils and other compounds are potentially hazardous to human health and the environment. The byproduct from this process was frequently disposed of directly at the plant site and can remain or spread slowly, serving as a continuous source of soil and groundwater contamination.

Date of Government Version: N/A
Date Data Arrived at EDR: N/A
Date Made Active in Reports: N/A
Number of Days to Update: N/A

Source: EDR, Inc.
Telephone: N/A
Last EDR Contact: N/A
Next Scheduled EDR Contact: N/A
Data Release Frequency: No Update Planned

COUNTY RECORDS

ORLEANS COUNTY:

Brownfields Inventory

Brownfields are abandoned, idled, or underused industrial or commercial real property, the expansion, redevelopment or reuse of which may be complicated by the presence of or potential presence of a hazardous substance, pollutant, or contaminant.

Date of Government Version: 01/27/2010
Date Data Arrived at EDR: 01/28/2010
Date Made Active in Reports: 02/16/2010
Number of Days to Update: 19

Source: New Orleans Office of Environmental Affairs
Telephone: 504-658-4070
Last EDR Contact: 01/28/2010
Next Scheduled EDR Contact: 05/10/2010
Data Release Frequency: Quarterly

OTHER DATABASE(S)

Depending on the geographic area covered by this report, the data provided in these specialty databases may or may not be complete. For example, the existence of wetlands information data in a specific report does not mean that all wetlands in the area covered by the report are included. Moreover, the absence of any reported wetlands information does not necessarily mean that wetlands do not exist in the area covered by the report.

CT MANIFEST: Hazardous Waste Manifest Data

Facility and manifest data. Manifest is a document that lists and tracks hazardous waste from the generator through transporters to a tsd facility.

Date of Government Version: 12/31/2007
Date Data Arrived at EDR: 08/26/2009
Date Made Active in Reports: 09/11/2009
Number of Days to Update: 16

Source: Department of Environmental Protection
Telephone: 860-424-3375
Last EDR Contact: 03/02/2010
Next Scheduled EDR Contact: 06/07/2010
Data Release Frequency: Annually

NY MANIFEST: Facility and Manifest Data

Manifest is a document that lists and tracks hazardous waste from the generator through transporters to a TSD facility.

Date of Government Version: 10/27/2009
Date Data Arrived at EDR: 11/10/2009
Date Made Active in Reports: 12/09/2009
Number of Days to Update: 29

Source: Department of Environmental Conservation
Telephone: 518-402-8651
Last EDR Contact: 02/11/2010
Next Scheduled EDR Contact: 05/24/2010
Data Release Frequency: Annually

PA MANIFEST: Manifest Information

Hazardous waste manifest information.

Date of Government Version: 12/31/2008
Date Data Arrived at EDR: 12/01/2009
Date Made Active in Reports: 12/14/2009
Number of Days to Update: 13

Source: Department of Environmental Protection
Telephone: N/A
Last EDR Contact: 02/23/2010
Next Scheduled EDR Contact: 06/07/2010
Data Release Frequency: Annually

WI MANIFEST: Manifest Information

Hazardous waste manifest information.

Date of Government Version: 12/31/2008
Date Data Arrived at EDR: 07/17/2009
Date Made Active in Reports: 08/10/2009
Number of Days to Update: 24

Source: Department of Natural Resources
Telephone: N/A
Last EDR Contact: 12/21/2009
Next Scheduled EDR Contact: 04/05/2010
Data Release Frequency: Annually

Oil/Gas Pipelines: This data was obtained by EDR from the USGS in 1994. It is referred to by USGS as GeoData Digital Line Graphs from 1:100,000-Scale Maps. It was extracted from the transportation category including some oil, but primarily gas pipelines.

Sensitive Receptors: There are individuals deemed sensitive receptors due to their fragile immune systems and special sensitivity to environmental discharges. These sensitive receptors typically include the elderly, the sick, and children. While the location of all sensitive receptors cannot be determined, EDR indicates those buildings and facilities - schools, daycares, hospitals, medical centers, and nursing homes - where individuals who are sensitive receptors are likely to be located.

AHA Hospitals:
Source: American Hospital Association, Inc.
Telephone: 312-280-5991
The database includes a listing of hospitals based on the American Hospital Association's annual survey of hospitals.

Medical Centers: Provider of Services Listing
Source: Centers for Medicare & Medicaid Services
Telephone: 410-786-3000
A listing of hospitals with Medicare provider number, produced by Centers of Medicare & Medicaid Services, a federal agency within the U.S. Department of Health and Human Services.

Nursing Homes
Source: National Institutes of Health
Telephone: 301-594-6248
Information on Medicare and Medicaid certified nursing homes in the United States.

Public Schools
Source: National Center for Education Statistics
Telephone: 202-502-7300
The National Center for Education Statistics' primary database on elementary and secondary public education in the United States. It is a comprehensive, annual, national statistical database of all public elementary and secondary schools and school districts, which contains data that are comparable across all states.

GOVERNMENT RECORDS SEARCHED / DATA CURRENCY TRACKING

Private Schools
Source: National Center for Education Statistics
Telephone: 202-502-7300
The National Center for Education Statistics' primary database on private school locations in the United States.

Flood Zone Data: This data, available in select counties across the country, was obtained by EDR in 2003 & 2009 from the Federal Emergency Management Agency (FEMA). Data depicts 100-year and 500-year flood zones as defined by FEMA.

NWI: National Wetlands Inventory. This data, available in select counties across the country, was obtained by EDR in 2002 and 2005 from the U.S. Fish and Wildlife Service.

STREET AND ADDRESS INFORMATION

© 2010 Tele Atlas North America, Inc. All rights reserved. This material is proprietary and the subject of copyright protection and other intellectual property rights owned by or licensed to Tele Atlas North America, Inc. The use of this material is subject to the terms of a license agreement. You will be held liable for any unauthorized copying or disclosure of this material.

Plaquemines Parish Project
Plaquemines Parish Project
Plaquemines Parish, LA 70083

Inquiry Number: 2716024.3
March 11, 2010

Certified Sanborn® Map Report

EDR® Environmental Data Resources Inc

440 Wheelers Farms Road
Milford, CT 06461
800.352.0050
www.edrnet.com

Certified Sanborn® Map Report

3/11/10

Site Name:
Plaquemines Parish Project
Plaquemines Parish Project
Plaquemines Parish, LA 70083

Client Name:
Quaternary Resource
13588 Florida Boulevard
Baton Rouge, LA 70819-0000

EDR Inquiry # 2716024.3

Contact: Teri Russin

EDR® Environmental Data Resources Inc

The complete Sanborn Library collection has been searched by EDR, and fire insurance maps covering the target property location provided by Quaternary Resource Invest.LLC were identified for the years listed below. The certified Sanborn Library search results in this report can be authenticated by visiting www.edrnet.com/sanborn and entering the certification number. Only Environmental Data Resources Inc. (EDR) is authorized to grant rights for commercial reproduction of maps by Sanborn Library LLC, the copyright holder for the collection.

Certified Sanborn Results:

Site Name: Plaquemines Parish Project
Address: Plaquemines Parish Project
City, State, Zip: Plaquemines Parish, LA 70083
Cross Street:
P.O. # na
Project: na
Certification # 1083-4BC8-AF58

Sanborn® Library search results
Certification # 1083-4BC8-AF58

UNMAPPED PROPERTY

This report certifies that the complete holdings of the Sanborn Library, LLC collection have been searched based on client supplied target property information, and fire insurance maps covering the target property were not found.

The Sanborn Library includes more than 1.2 million Sanborn fire insurance maps, which track historical property usage in approximately 12,000 American cities and towns. Collections searched:

- ✓ Library of Congress
- ✓ University Publications of America
- ✓ EDR Private Collection

Total Maps: 0

Limited Permission To Make Copies

Quaternary Resource Invest.LLC (the client) is permitted to make up to THREE photocopies of this Sanborn Map transmittal and each fire insurance map accompanying this report solely for the limited use of its customer. No one other than the client is authorized to make copies. Upon request made directly to an EDR Account Executive, the client may be permitted to make a limited number of additional photocopies. This permission is conditioned upon compliance by the client, its customer and their agents with EDR's copyright policy; a copy of which is available upon request.

Disclaimer - Copyright and Trademark notice

This Report contains certain information obtained from a variety of public and other sources reasonably available to Environmental Data Resources, Inc. It cannot be concluded from this Report that coverage information for the target and surrounding properties does not exist from other sources. NO WARRANTY EXPRESSED OR IMPLIED, IS MADE WHATSOEVER IN CONNECTION WITH THIS REPORT. ENVIRONMENTAL DATA RESOURCES, INC. SPECIFICALLY DISCLAIMS THE MAKING OF ANY SUCH WARRANTIES, INCLUDING WITHOUT LIMITATION, MERCHANTABILITY OR FITNESS FOR A PARTICULAR USE OR PURPOSE. ALL RISK IS ASSUMED BY THE USER. IN NO EVENT SHALL ENVIRONMENTAL DATA RESOURCES, INC. BE LIABLE TO ANYONE, WHETHER ARISING OUT OF ERRORS OR OMISSIONS, NEGLIGENCE, ACCIDENT OR ANY OTHER CAUSE, FOR ANY LOSS OF DAMAGE, INCLUDING, WITHOUT LIMITATION, SPECIAL, INCIDENTAL CONSEQUENTIAL, OR EXEMPLARY DAMAGES. ANY LIABILITY ON THE PART OF ENVIRONMENTAL DATA RESOURCES, INC. IS STRICTLY LIMITED TO A REFUND OF THE AMOUNT PAID FOR THIS REPORT. Purchaser accepts this Report "AS IS". Any analyses, estimates, ratings, environmental risk levels or risk codes provided in this Report are provided for illustrative purposes only, and are not intended to provide, nor should they be interpreted as providing any facts regarding, or prediction or forecast of, any environmental risk for any property. Only a Phase I Environmental Site Assessment performed by an environmental professional can provide information regarding the environmental risk for any property. Additionally, the information provided in this Report is not to be construed as legal advice.

Copyright 2010 by Environmental Data Resources, Inc. All rights reserved. Reproduction in any media or format, in whole or in part, of any report or map of Environmental Data Resources, Inc., or its affiliates, is prohibited without prior written permission.

EDR and its logos (including Sanborn and Sanborn Map) are trademarks of Environmental Data Resources, Inc. or its affiliates. All other trademarks used herein are the property of their respective owners.

APPENDIX B

GEOLOGIC MAP

USGS Assoc. of American State Geologists

National Geologic Map Database

Snead, J.I. and McCulloh, R.P., 1984, Geologic map of Louisiana: Louisiana Geological Survey, Geologic Map 5, scale 1:500000.

Published by Louisiana Geological Survey
Image provided by U.S. Geological Survey

Link to Image Source where y
can download or purchase this m

small map | medium map | large map

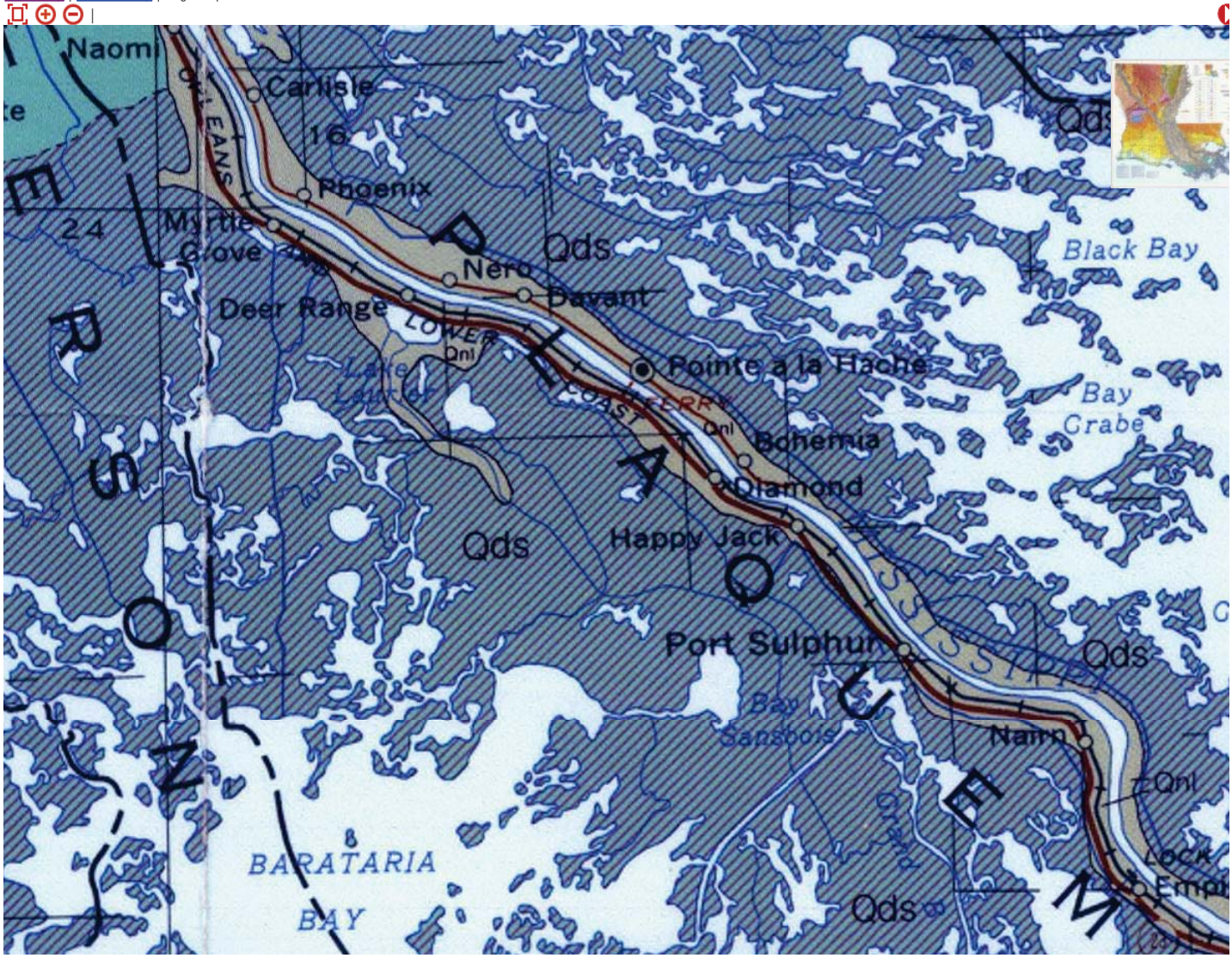

REACHES 1 AND 2

Qnl

Natural Levees — Gray and brown silt, silty clay, some very fine sand, reddish brown along the Red River. Shown only on past and present courses of major streams.

Qdf

Delta Plain, Fresh Marsh — Gray to black clay of very high organic content, some peat. Area of active and abandoned delta lobes of the Mississippi River.

Qds

Delta Plain, Saline Marsh — Gray to black clay of high organic content, some peat. Area of active and abandoned delta lobes of the Mississippi River.

USGS Assoc. of American State Geologists

National Geologic Map Database

Snead, J.I. and McCulloh, R.P., 1984, Geologic map of Louisiana: Louisiana Geological Survey, Geologic Map 5, scale 1:500000.

Published by Louisiana Geological Survey
Image provided by U.S. Geological Survey

Link to Image Source where y
can download or purchase this m

small map | medium map | large map

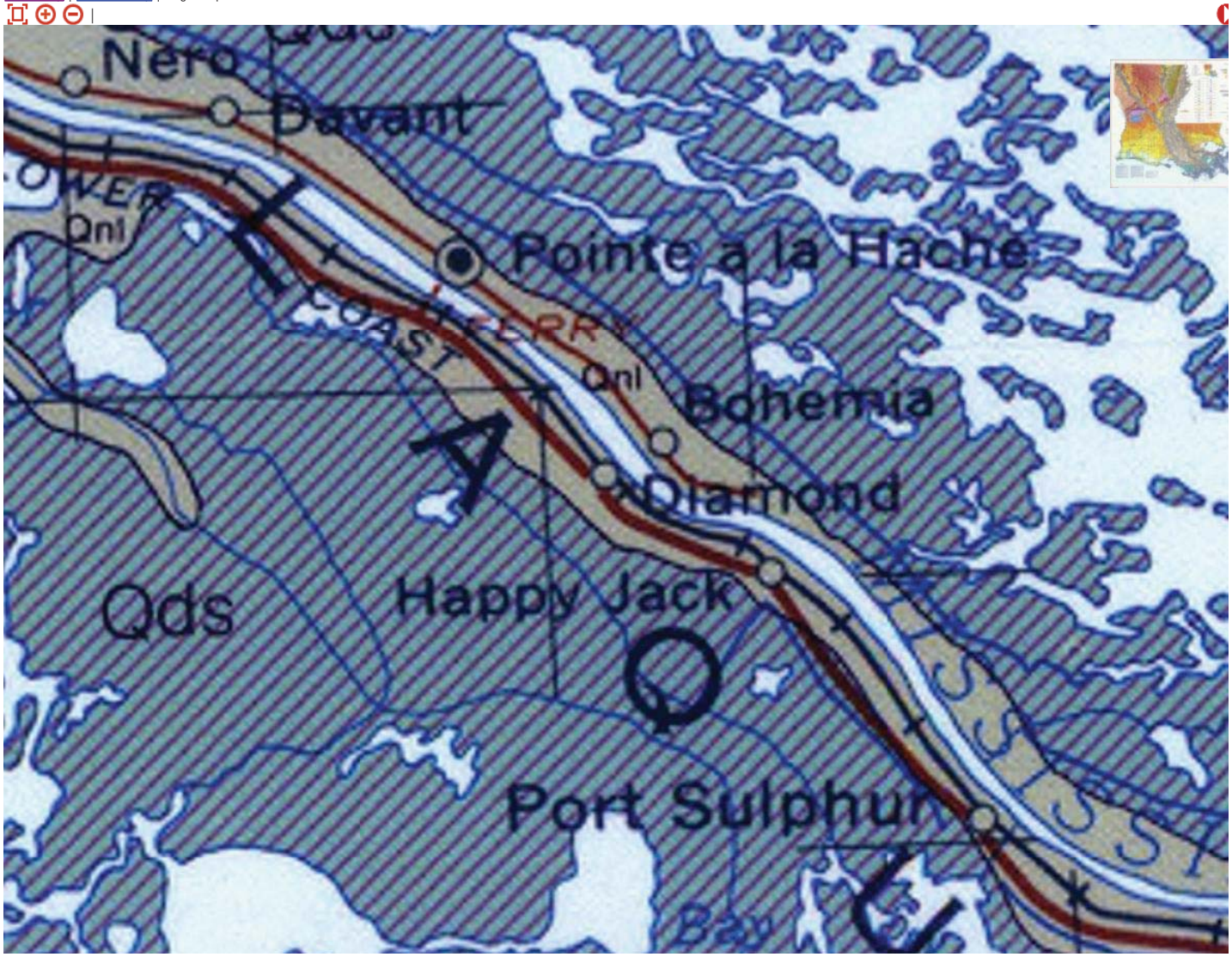

REACH 9

Qnl

Natural Levees — Gray and brown silt, silty clay, some very fine sand, reddish brown along the Red River. Shown only on past and present courses of major streams.

Qdf

Delta Plain, Fresh Marsh — Gray to black clay of very high organic content, some peat. Area of active and abandoned delta lobes of the Mississippi River.

Qds

Delta Plain, Saline Marsh — Gray to black clay of high organic content, some peat. Area of active and abandoned delta lobes of the Mississippi River.

USGS Assoc. of American State Geologists

National Geologic Map Database

Snead, J.I. and McCulloh, R.P., 1984, Geologic map of Louisiana: Louisiana Geological Survey, Geologic Map 5, scale 1:500000.

Published by Louisiana Geological Survey
Image provided by U.S. Geological Survey

Link to Image Source where y
can download or purchase this m

small map | medium map | large map

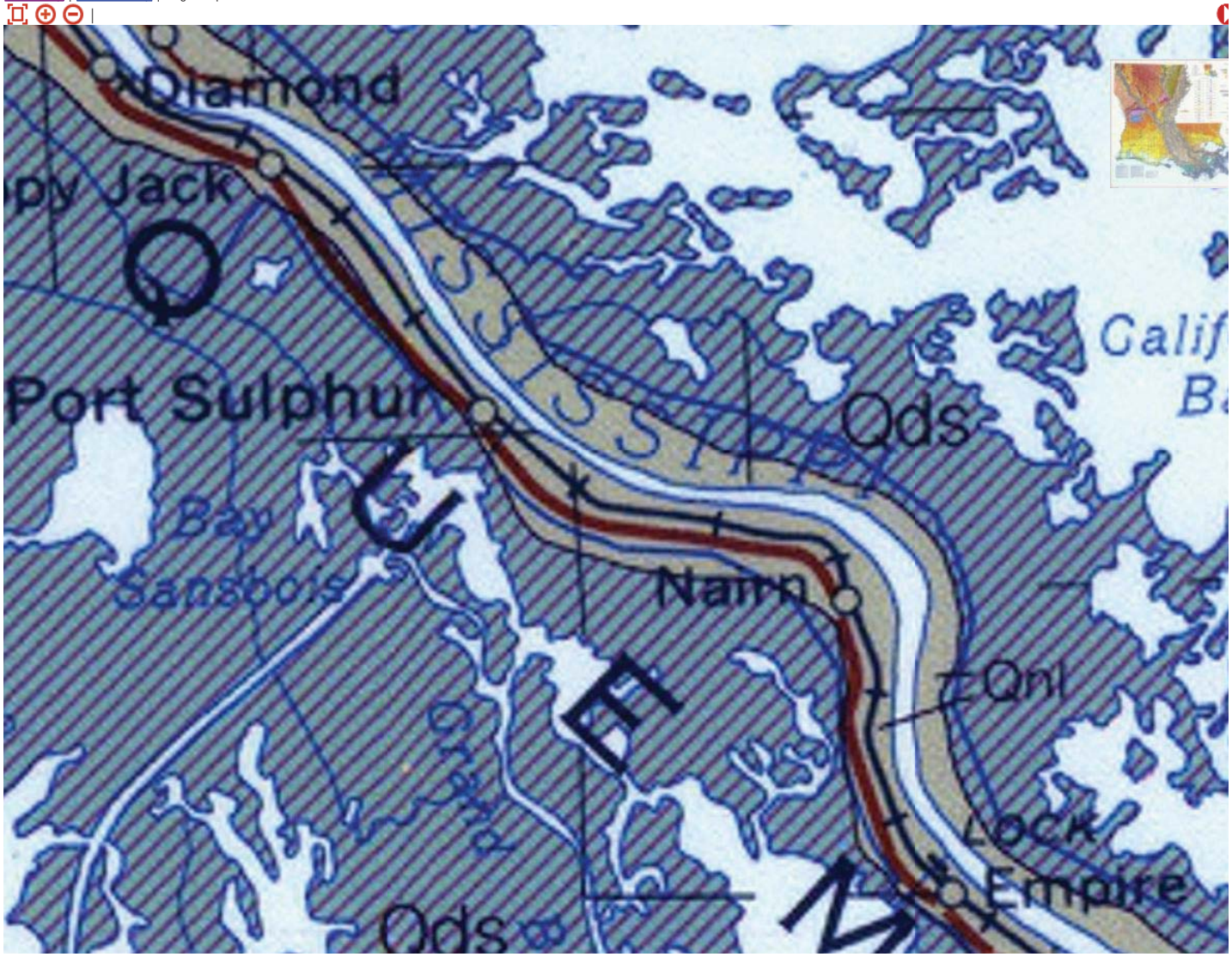

REACH 10

Qnl

Natural Levees — Gray and brown silt, silty clay, some very fine sand, reddish brown along the Red River. Shown only on past and present courses of major streams.

Qdf

Delta Plain, Fresh Marsh — Gray to black clay of very high organic content, some peat. Area of active and abandoned delta lobes of the Mississippi River.

Qds

Delta Plain, Saline Marsh — Gray to black clay of high organic content, some peat. Area of active and abandoned delta lobes of the Mississippi River.

USGS Assoc. of American State Geologists

National Geologic Map Database

Snead, J.I. and McCulloh, R.P., 1984, Geologic map of Louisiana: Louisiana Geological Survey, Geologic Map 5, scale 1:500000.

Published by Louisiana Geological Survey
Image provided by U.S. Geological Survey

Link to Image Source where y
can download or purchase this m

small map | medium map | large map



REACH 11

Qnl

Natural Levees — Gray and brown silt, silty clay, some very fine sand, reddish brown along the Red River. Shown only on past and present courses of major streams.

Qdf

Delta Plain, Fresh Marsh — Gray to black clay of very high organic content, some peat. Area of active and abandoned delta lobes of the Mississippi River.

Qds

Delta Plain, Saline Marsh — Gray to black clay of high organic content, some peat. Area of active and abandoned delta lobes of the Mississippi River.

APPENDIX C

TOPOGRAPHIC MAPS

U.S. GEOLOGICAL SURVEY
GEORGE OTIS SMITH, DIRECTOR

LOUISIANA
PT. A LA HACHE SHEET



Henry Gannett, Chief Topographer.
Jno. H Renshawe, Geographer in charge.
Topography by F.H. Seely, under direction of H.L. Baldwin Jr.
and from surveys by U. S. Coast and Geodetic Survey.
Surveyed in 1891.

Scale 62500
1 0 1 2 3 4 5 Miles
Contour Interval 5 feet

Edition of Sept. 1892, reprinted July 1913.

PT. A LA HACHE

234

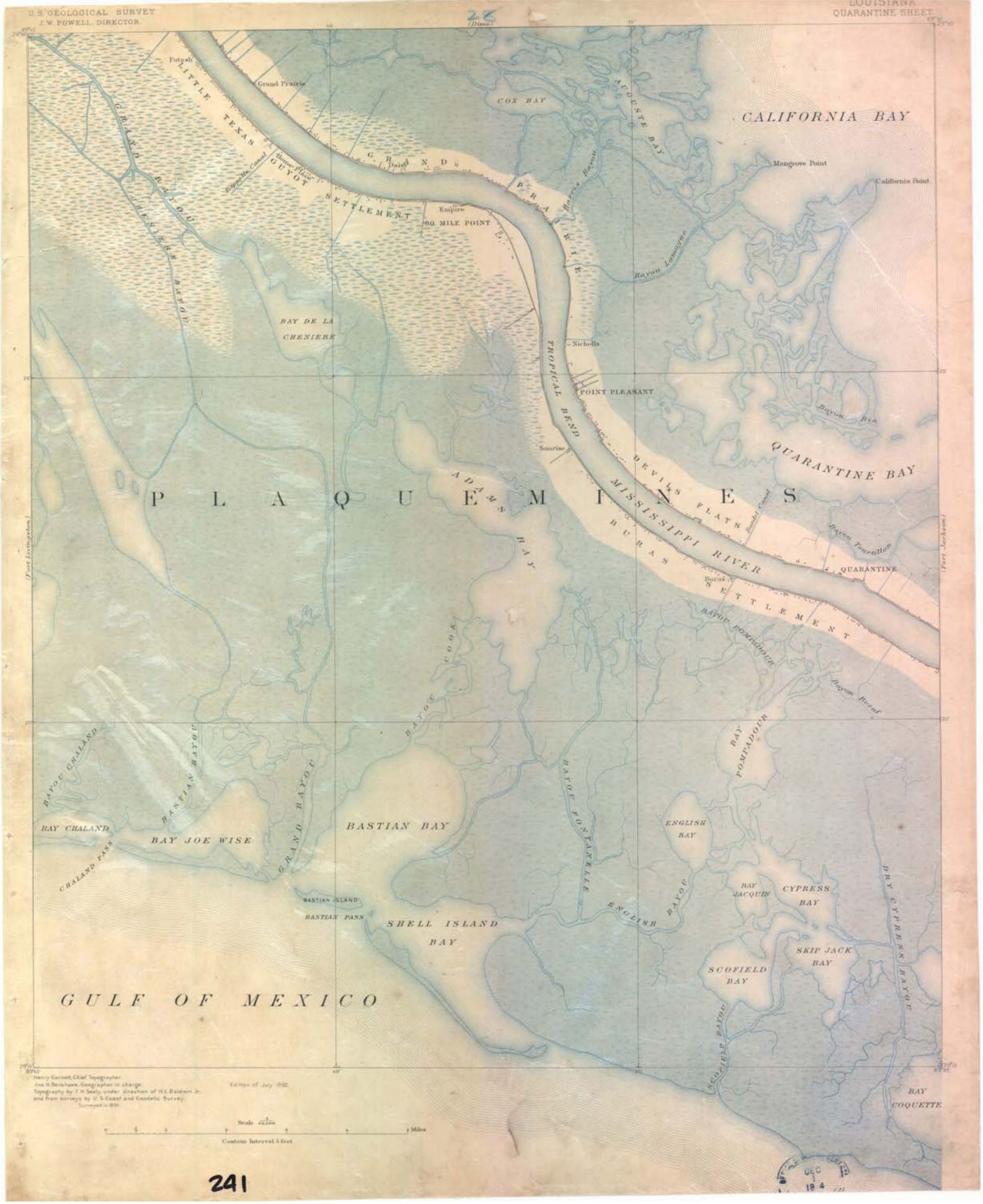
U.S. GEOLOGICAL SURVEY
J.W. POWELL, DIRECTOR
LOUISIANA
QUARANTINE SHEET
28
(Dims)
CALIFORNIA BAY
Mangrove Point
California Point
COX BAY
AUGUSTE BAY
Potash
Grand Prairie
LITTLE TEXAS
GRAND BAYOU
GRAND PRAIRIE
GUYOT SETTLEMENT
Empire
80 MILE POINT
Bayou Lamoque
BAY DE LA CHENIERE
Nicholls
TROPICAL BEND
POINT PLEASANT
Bayou Bra
QUARANTINE BAY
Sunrise
DEVILS FLATS
MISSISSIPPI RIVER
BURAS SETTLEMENT
Buras
QUARANTINE
Bayou Tourtillon
PLAQUEMINES
ADAMS BAY
BAYOU COOK
BAYOU POMPADOUR
Bayou Boeuf
BAY POMPADOUR
BAYOU CHALAND
BASTIAN BAYOU
GRAND BAYOU
BAY CHALAND
BAY JOE WISE
CHALAND PASS
BASTIAN BAY
BAYOU FONTANELLE
ENGLISH BAY
BAY JACQUIN
CYPRESS BAY
DRY CYPRESS BAYOU
BASTIAN ISLAND
BASTIAN PASS
SHELL ISLAND BAY
ENGLISH BAYOU
SKIP JACK BAY
SCOFIELD BAY
SCOFIELD BAYOU
GULF OF MEXICO
BAY COQUETTE
(Fort Livingston)
(Fort Jackson)
Henry Gannett, Chief Topographer.
Jno. H. Renshawe, Geographer in charge.
Topography by T. H. Sealy, under direction of H. L. Baldwin Jr.
and from surveys by U. S. Coast and Geodetic Survey.
Surveyed in 1891.
Edition of July 1892.
Scale
Miles
Contour Interval 5 feet
DEC 1 1894

241

DEPARTMENT OF THE INTERIOR
ALBERT B. FALL, SECRETARY
U.S. GEOLOGICAL SURVEY
GEORGE OTIS SMITH, DIRECTOR

LOUISIANA
FORTS SHEET

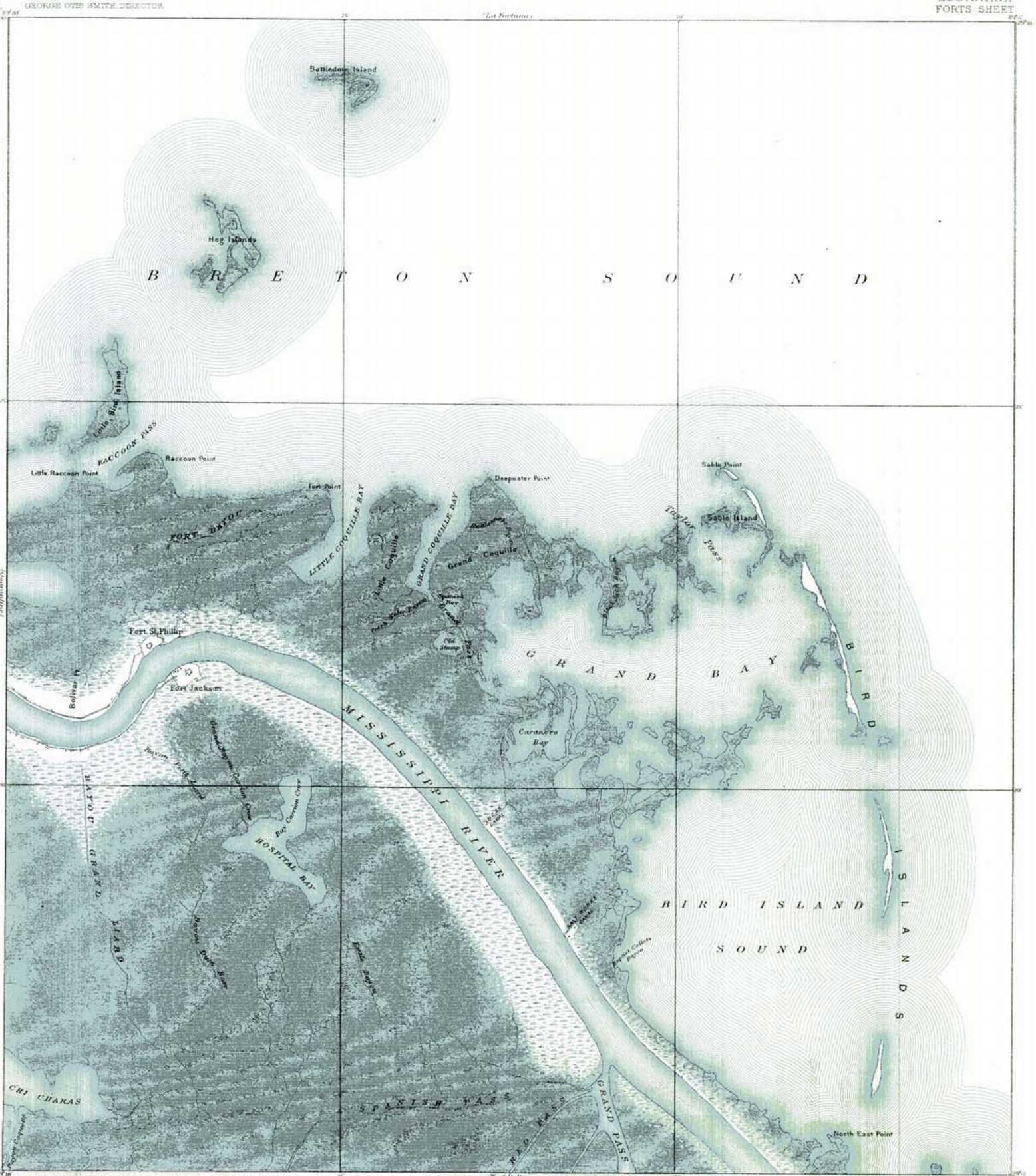

Henry Gannett, Chief Topographer
Jno. H. Renshawe, Geographer in charge.
Topography compiled by H. L. Baldwin, Jr. from surveys by U. S. Coast and Geodetic Survey.
Compiled in 1891.

Scale 1:125,000
0 1 2 3 4 5 Miles
Entire area less than 5 feet above Sea level.

Edition of July 1893, reprinted 1902.

FORTS
240

DEPARTMENT OF THE INTERIOR
U. S. GEOLOGICAL SURVEY

STATE OF LOUISIANA
BOARD OF STATE ENGINEERS

LOUISIANA
(PLAQUEMINES PARISH)
BURAS QUADRANGLE

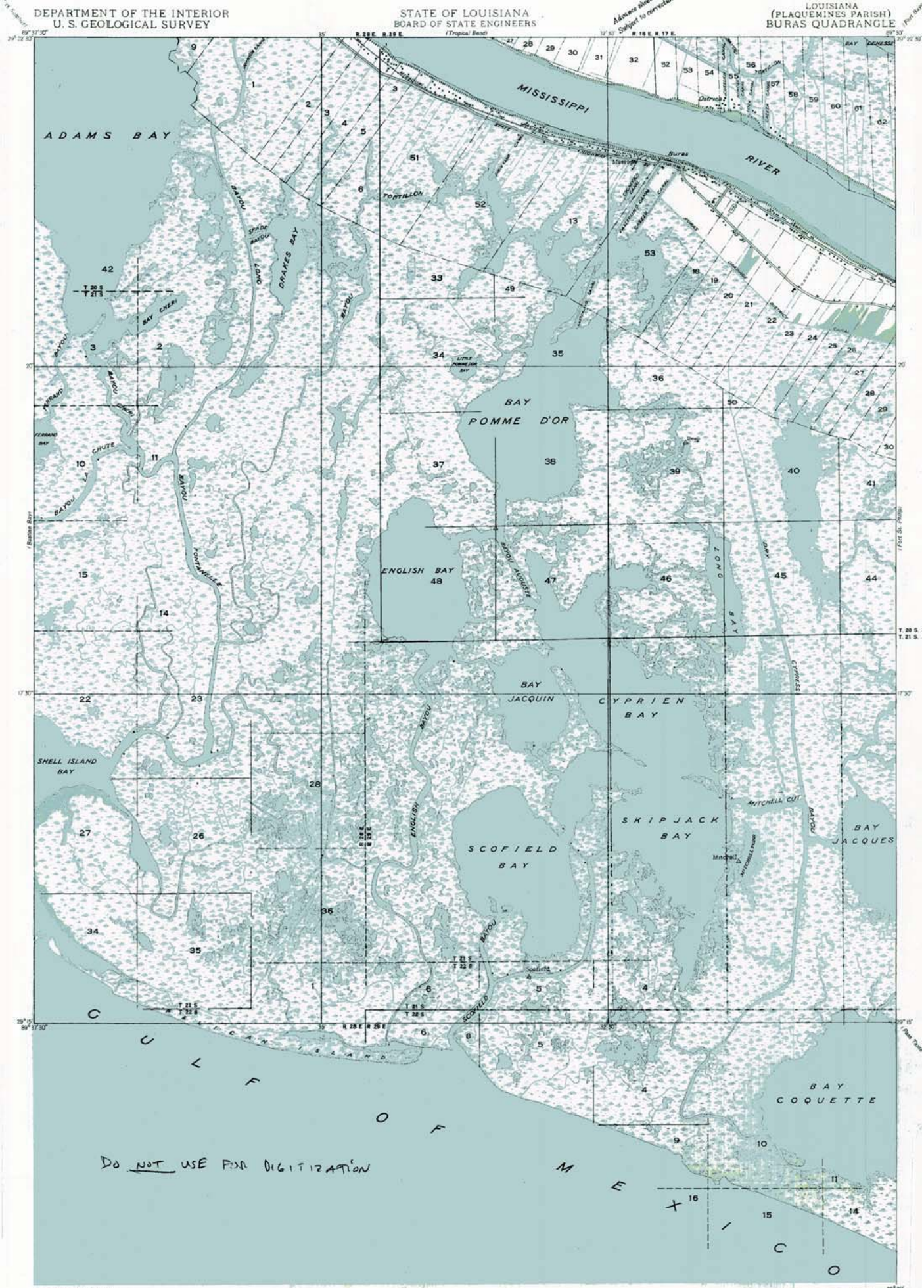

DO NOT USE FOR DIGITIZATION

Glenn S. Smith, Division Engineer
Compiled by U. S. Geological Survey and U. S. Coast and Geodetic Survey from aerial photographs taken by Air Corps, U. S. Army
Control by U. S. Geological Survey and U. S. Coast and Geodetic Survey
Field examination by U. S. Geological Survey in 1935

TRUE NORTH
MAGNETIC NORTH
APPROXIMATE MEAN DECLINATION, 1935

Scale $\frac{1}{31,680}$

1 ½ 0 1 2 Miles

4,000 2,000 0 4,000 8,000 Feet

1 0 1 2 Kilometers

Polyconic projection. 1927 North American datum
Land lines added from General Land Office records adjusted to natural features and control

Township lines
Township lines, adjustment indefinite
Section lines
Section lines, adjustment indefinite
Grant lines
Grant lines, adjustment indefinite
Ditches
Shallow ditches

241 D BURAS, LA.

DEPARTMENT OF THE INTERIOR
U. S. GEOLOGICAL SURVEY

STATE OF LOUISIANA
BOARD OF STATE ENGINEERS

Advance sheet. Subject to correction.

LOUISIANA
(ST. BERNARD PARISH)
FORT ST. PHILIP QUADRANGLE

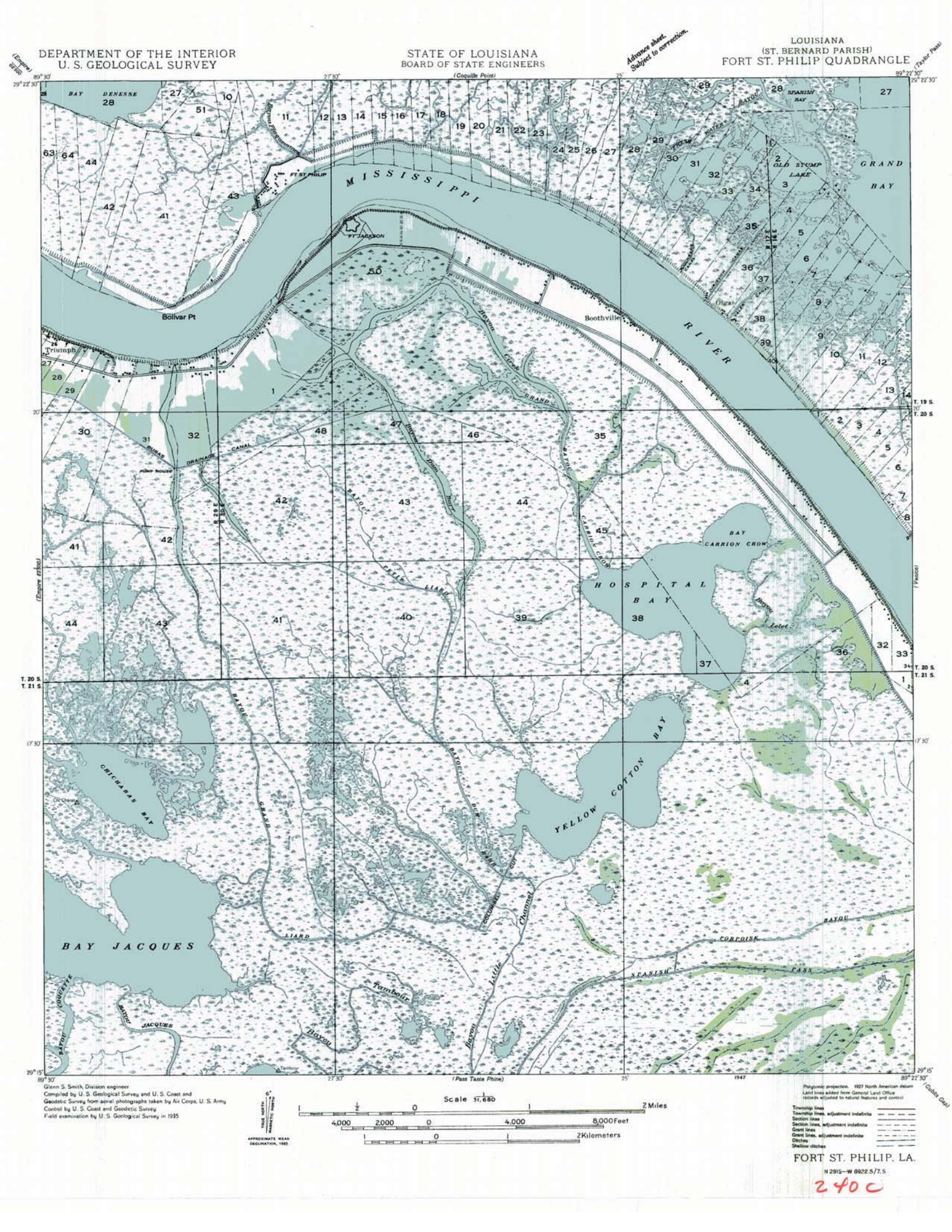

Glenn S. Smith, Division engineer
Compiled by U. S. Geological Survey and U. S. Coast and Geodetic Survey from aerial photographs taken by Air Corps, U. S. Army
Control by U. S. Coast and Geodetic Survey
Field examination by U. S. Geological Survey in 1935

APPROXIMATE MEAN DECLINATION, 1935
TRUE NORTH
MAGNETIC NORTH

Scale 1/31,680
2 Miles
4,000 2,000 0 4,000 8,000 Feet
2 Kilometers

Polyconic projection. 1927 North American datum
Land lines added from General Land Office records adjusted to natural features and control

Township lines
Township lines, adjustment indefinite
Section lines
Section lines, adjustment indefinite
Grant lines
Grant lines, adjustment indefinite
Ditches
Shallow ditches

1947

FORT ST. PHILIP, LA.
N 2915—W 8922.5/7.5

240 c

DEPARTMENT OF THE INTERIOR
U. S. GEOLOGICAL SURVEY

STATE OF LOUISIANA
BOARD OF STATE ENGINEERS

Advance sheet
Subject to correction

LOUISIANA
(PLAQUEMINES PARISH)
HAPPY JACK QUADRANGLE

Glenn S. Smith, Division Engineer
Compiled by U. S. Geological Survey after field examination of aerial photographs taken by Air Corps, U. S. Army
Control by U. S. Geological Survey and U. S. Coast and Geodetic Survey
Field examination in 1935

LA South Zone
10,000 ft ticks
CWN 07-86

TRUE NORTH
MAGNETIC NORTH
APPROXIMATE MEAN DECLINATION, 1935

Scale 1/31,680
2 Miles
8,000 Feet
2 Kilometers

Polyconic projection. 1927 North American datum
Land lines added from General Land Office records adjusted to natural features and control

Township lines
Township lines, adjustment indefinite
Section lines
Section lines, adjustment indefinite
Grant lines
Grant lines, adjustment indefinite
Ditches
Shallow ditches

HAPPY JACK, LA.

235C

DEPARTMENT OF THE INTERIOR
U. S. GEOLOGICAL SURVEY

STATE OF LOUISIANA
BOARD OF STATE ENGINEERS

Advance sheet
Subject to correction.

LOUISIANA
(PLAQUEMINES PARISH)

MYRTLE GROVE QUADRANGLE

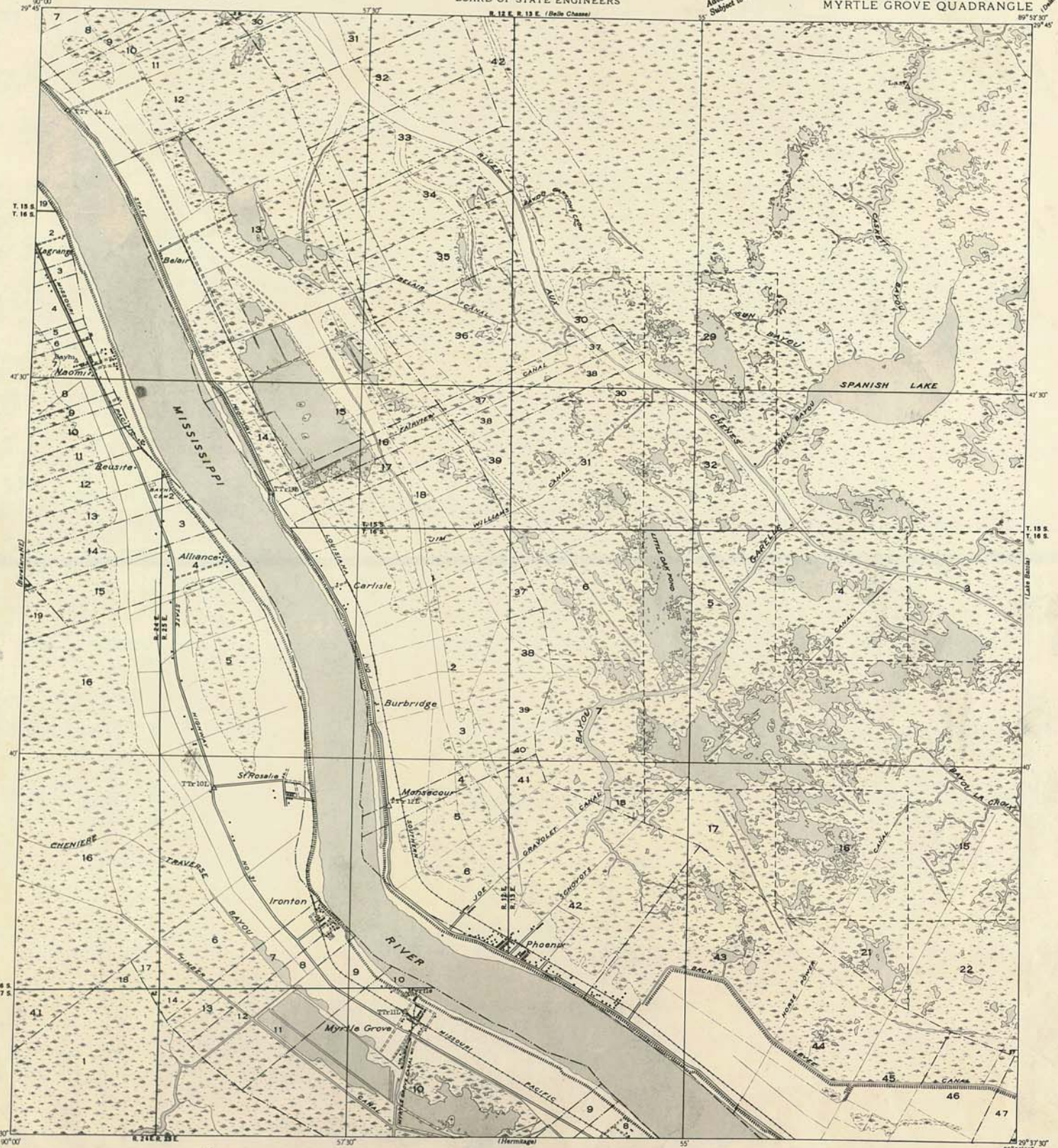

Glenn S. Smith, Division Engineer
Compiled by U. S. Geological Survey after field examination of aerial photographs taken by Air Corps, U. S. Army
Control by U. S. Geological Survey and U. S. Coast and Geodetic Survey
Field examination in 1935

APPROXIMATE MEAN DECLINATION, 1940

Scale 1:31,680

2 Miles
8,000 Feet
2 Kilometers

Polyconic projection. 1927 North American datum
Land lines added from General Land Office records adjusted to natural features and control

Township lines
Township lines, adjustment indefinite
Section lines
Section lines, adjustment indefinite
Grant lines
Grant lines, adjustment indefinite
Ditches
Shallow ditches

MYRTLE GROVE, LA.

234 A

502

DEPARTMENT OF THE INTERIOR
U. S. GEOLOGICAL SURVEY

STATE OF LOUISIANA
BOARD OF STATE ENGINEERS

Advance sheet
Subject to correction

LOUISIANA
(PLAQUEMINES PARISH)
PORT SULPHUR QUADRANGLE

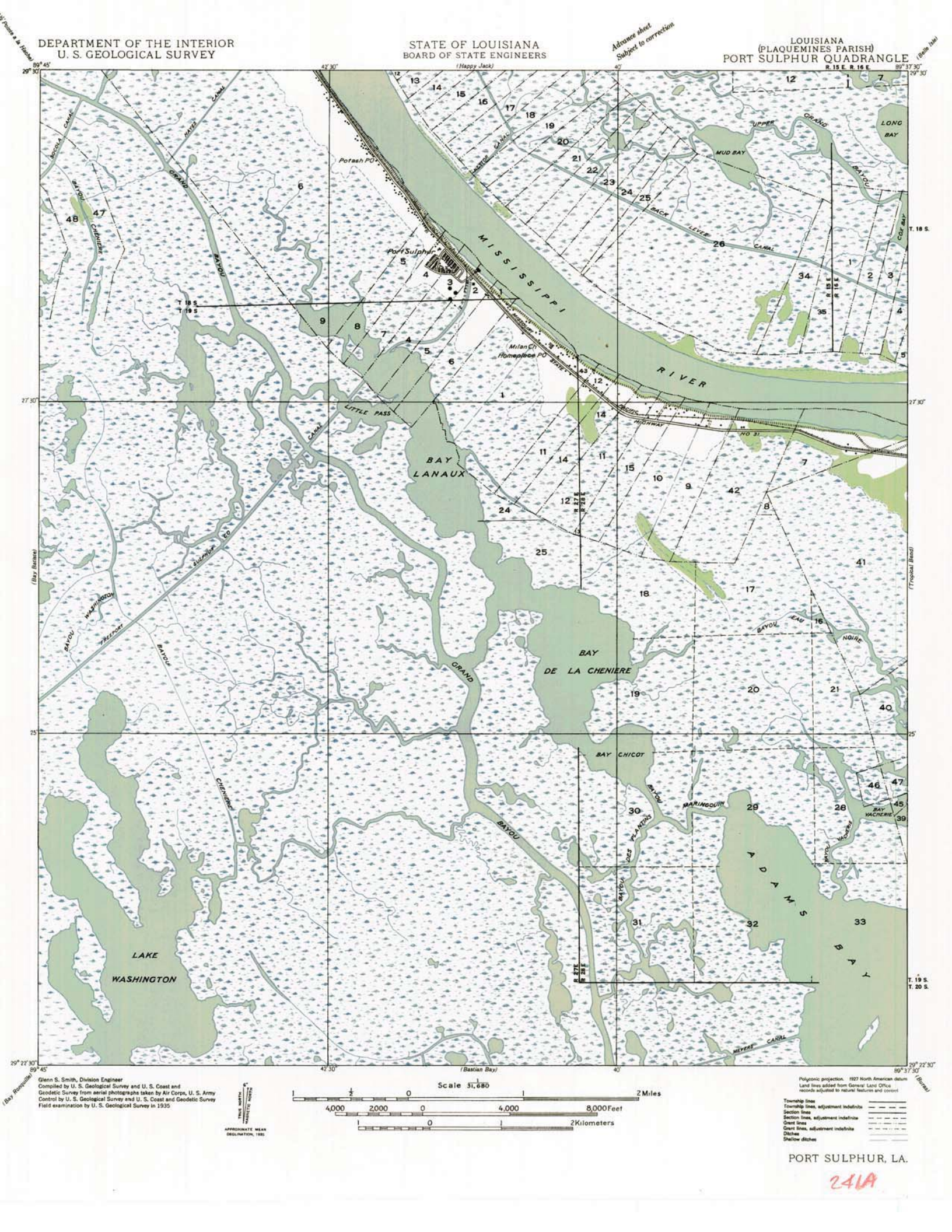

Glenn S. Smith, Division Engineer
Compiled by U. S. Geological Survey and U. S. Coast and Geodetic Survey from aerial photographs taken by Air Corps, U. S. Army
Control by U. S. Geological Survey and U. S. Coast and Geodetic Survey
Field examination by U. S. Geological Survey in 1935

TRUE NORTH
MAGNETIC NORTH
APPROXIMATE MEAN DECLINATION, 1935

Scale 1/31,680

2 Miles
4,000 2,000 0 4,000 8,000 Feet
2 Kilometers

Polyconic projection. 1927 North American datum
Land lines added from General Land Office records adjusted to natural features and control

Township lines
Township lines, adjustment indefinite
Section lines
Section lines, adjustment indefinite
Grant lines
Grant lines, adjustment indefinite
Ditches
Shallow ditches

PORT SULPHUR, LA.

241A

DEPARTMENT OF THE INTERIOR
U. S. GEOLOGICAL SURVEY

STATE OF LOUISIANA
BOARD OF STATE ENGINEERS

Advance sheet — Subject to correction

LOUISIANA
(PLAQUEMINES PARISH)
TROPICAL BEND QUADRANGLE

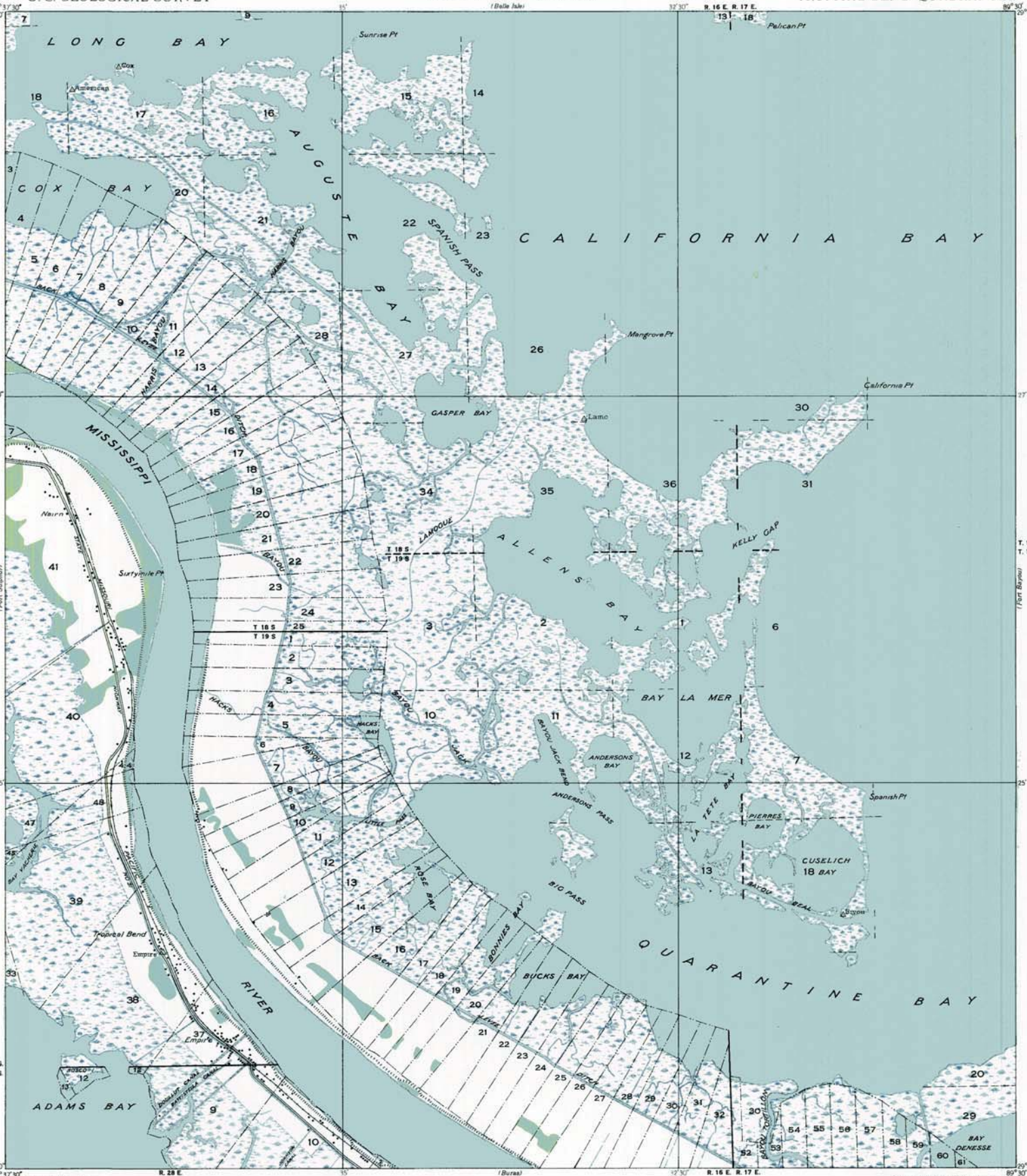

Glenn S. Smith, Division Engineer
Compiled by U. S. Geological Survey and U. S. Coast and Geodetic Survey from aerial photographs taken by Air Corps, U. S. Army
Control by U. S. Geological Survey and U. S. Coast and Geodetic Survey
Field examination by U. S. Geological Survey in 1935

APPROXIMATE MEAN DECLINATION, 1935

Scale 1/31,680
1 0 1 2 Miles
4,000 2,000 0 4,000 8,000 Feet
1 0 1 2 Kilometers

Polyconic projection. 1927 North American datum
Land lines added from General Land Office records adjusted to natural features and control

Township lines
Township lines, adjustment indefinite
Section lines
Section lines, adjustment indefinite
Grant lines
Grant lines, adjustment indefinite
Ditches
Shallow ditches

241 B
TROPICAL BEND, LA.

UNITED STATES
DEPARTMENT OF THE INTERIOR
GEOLOGICAL SURVEY

LOUISIANA
BLACK BAY QUADRANGLE
15 MINUTE SERIES

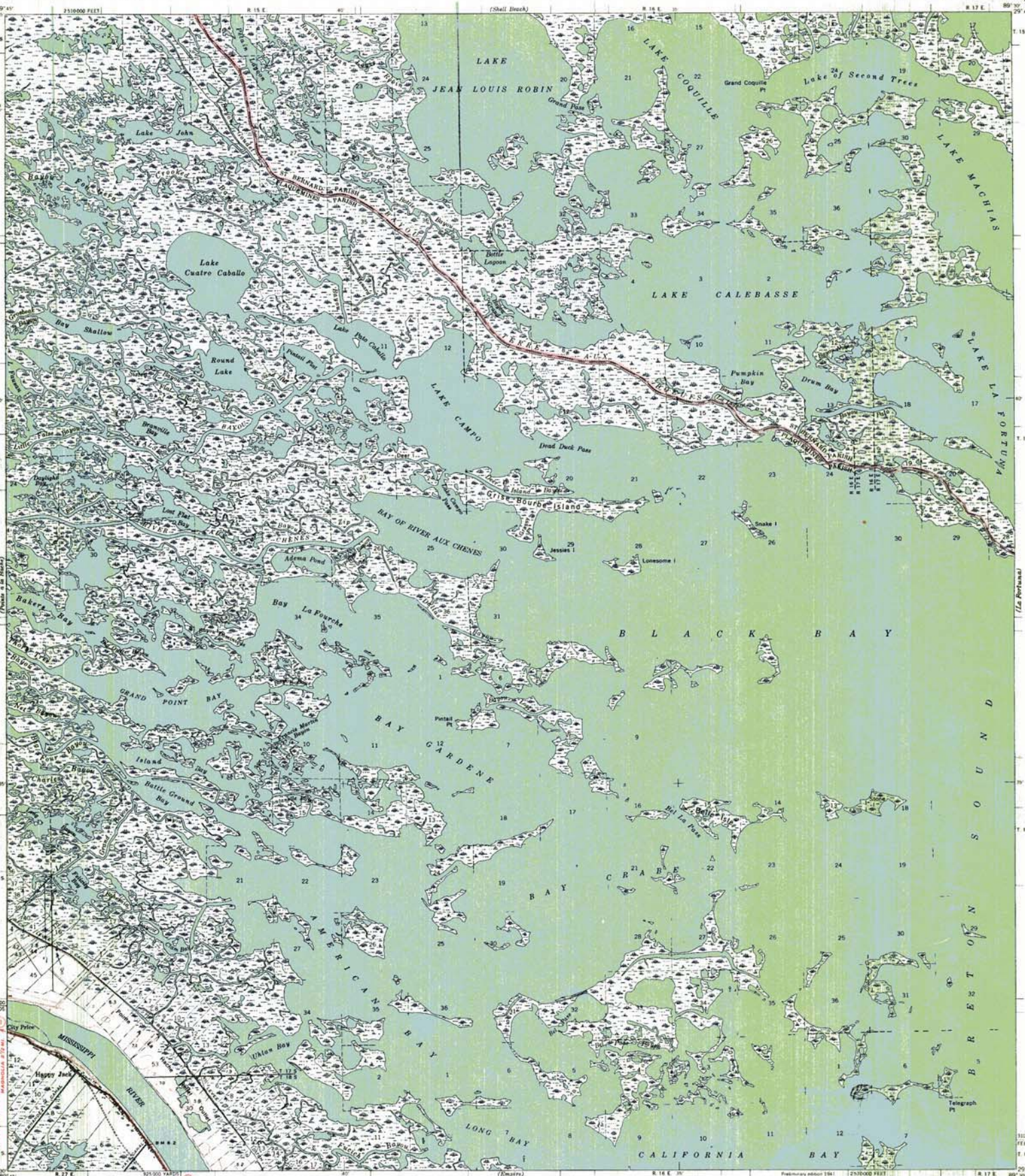

Topography by L. E. Marsden
Surveyed in 1939
Base compiled in cooperation with the State of Louisiana

PORT SULPHUR 8 MI.
VENICE 31 MI.

APPROXIMATE MEAN DECLINATION, 1939

Scale $\frac{1}{62500}$

Contour interval 5 feet
Datum is mean sea level

ROUTES USUALLY TRAVELED
HARD IMPERVIOUS SURFACES
OTHER SURFACE IMPROVEMENTS
1940
U. S. ROUTE
STATE ROUTE

Polyconic projection. 1927 North American datum
5000 yard grid based on U. S. zone system, C
10000 foot grid based on Louisiana (South) rectangular coordinate system
Land lines added from General Land Office records adjusted to natural features and control

BLACK BAY, LA. ~~36~~ 235

N2930—W8930/15

UNITED STATES
DEPARTMENT OF THE INTERIOR
GEOLOGICAL SURVEY

LOUISIANA
POINTE A LA HACHE QUADRANGLE
15-MINUTE SERIES

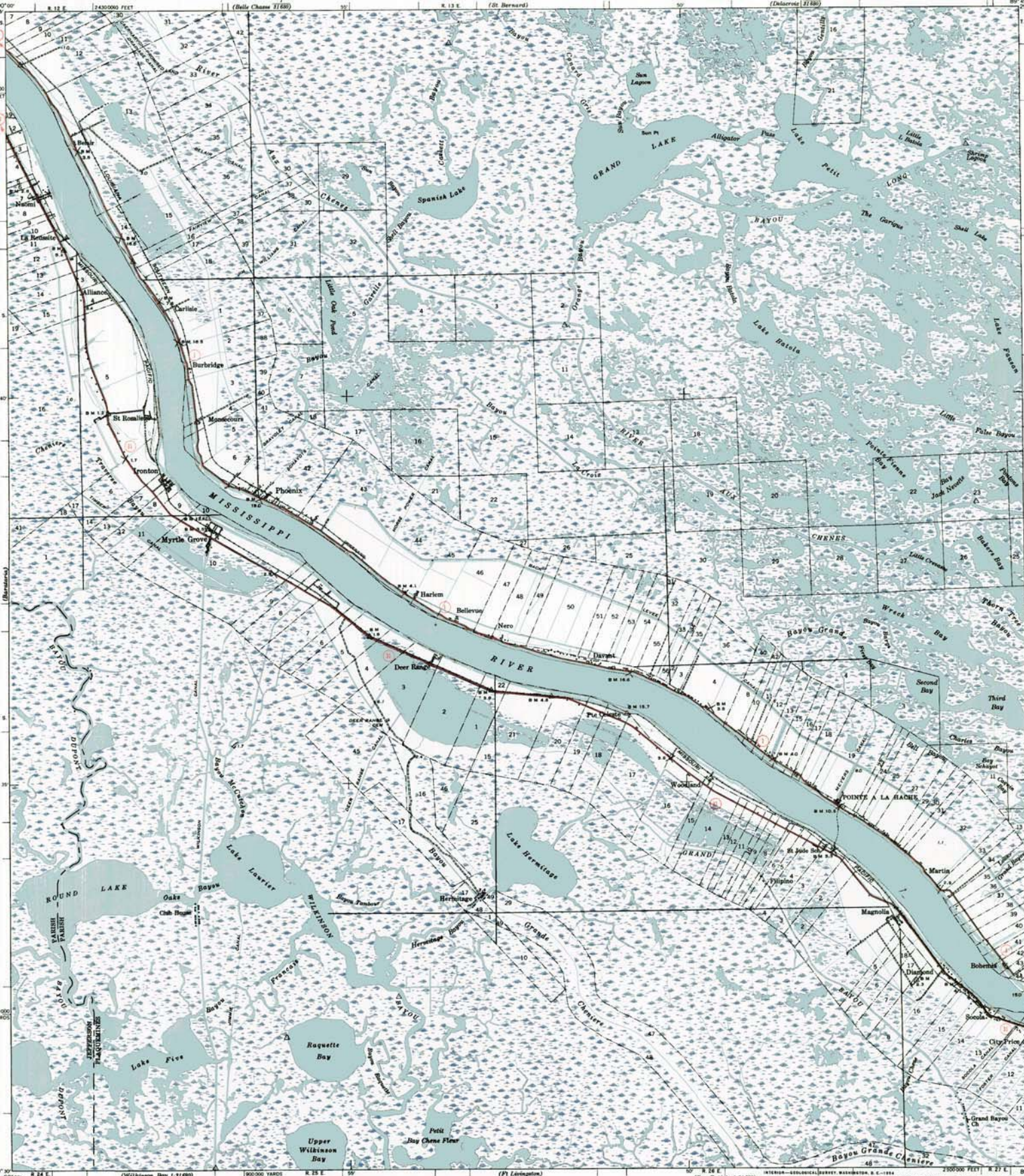
MISSISSIPPI RIVER
Spanish Lake
GRAND LAKE
Lake Hatch
Lake Hermitage
Lake Laurier
ROUND LAKE
Lake Five
Raquette Bay
Upper Wilkinson Bay
Petit Bay Chene Fleur
Bayou Grande Cheniere
Natoma
La Reliance
Alliance
Carlisle
Burbridge
St Rosalie
Monsecours
Ironton
Phoenix
Myrtle Grove
Harlem
Bellevue
Nero
Davant
Deer Range
Woodland
POINTE A LA HACHE
Martin
Magnolia
Boberini
Socola
City Price
Grand Bayou
Oaks Club House
Hermitage
Filipino
Diamond
Sun Lagoon
Sun Pt
Alligator Pass
Shell Lake
Bayou Terre Aux Boeufs
Bayou Grande
Bayou Hermitage
Bayou Francois
Bayou Petit Caillou
Bayou Lacroix
Bayou Dupont
Bayou McCutchon
Bayou Wilkinson
Bayou Chene
Bayou Cheniere
Bayou Orange
Bayou Gentilly
Bayou Little Oak Pond
Bayou Garelle
Bayou Cabanis
Bayou Spell Bayou
Bayou Petit Caillou
Bayou Little Caillou
Bayou Little Calebasse
Bayou Little Duck
Bayou Little Bayou
Bayou Little Crevasse
Bayou Little Palme Bayou
Bayou Little Wreck Bayou
Bayou Little Thorn Tree Bayou
Bayou Little Charles Bayou
Bayou Little Bayou Schaget
Bayou Little Bayou Jack Nesbit
Bayou Little Bayou Petites Feuilles
Bayou Little Bayou Petites Feuilles Bay
Bayou Little Bayou Petites Feuilles Bay
Bayou Little Bayou Petites Feuilles Bay

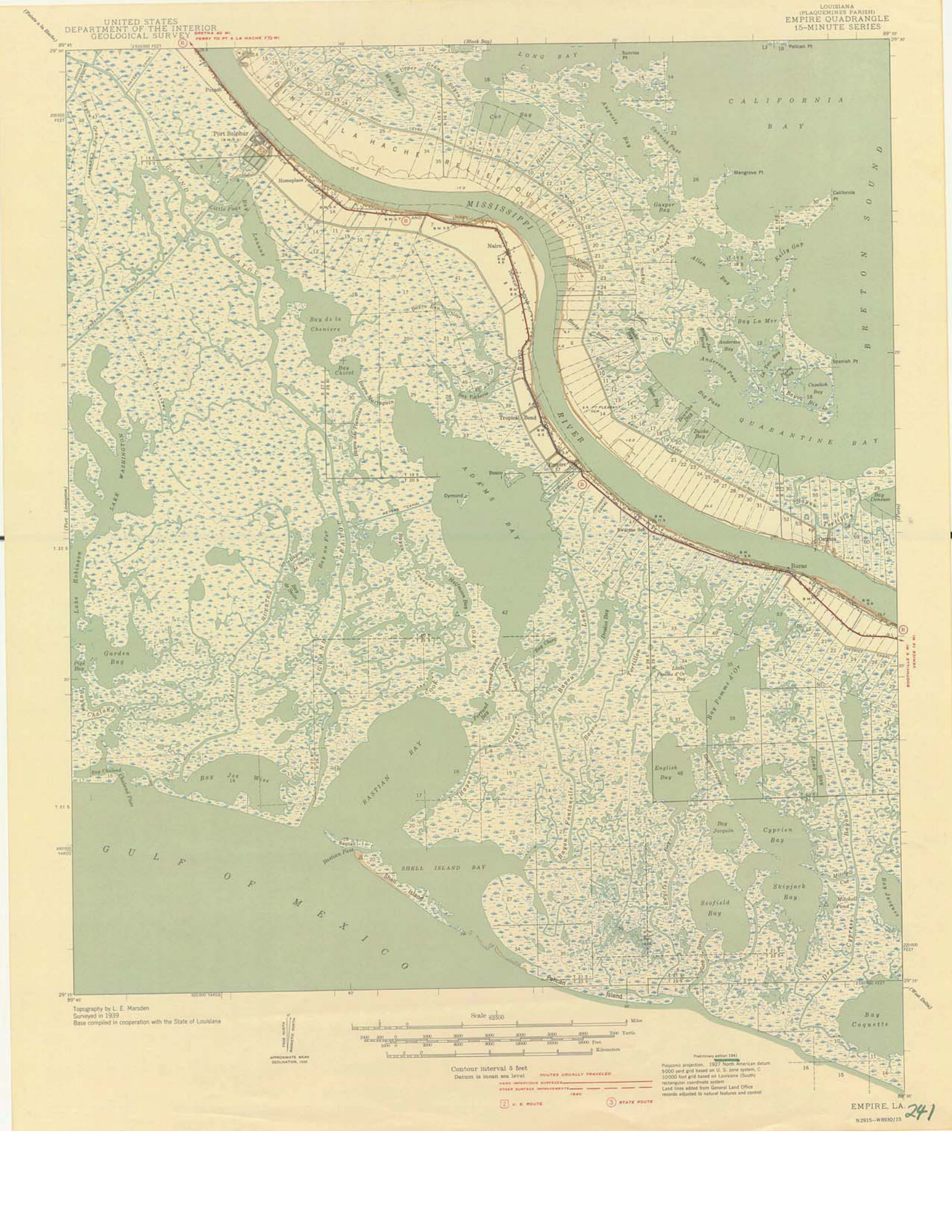
UNITED STATES
DEPARTMENT OF THE INTERIOR
GEOLOGICAL SURVEY
LOUISIANA
(PLAQUEMINES PARISH)
EMPIRE QUADRANGLE
15-MINUTE SERIES
Port Sulphur
Homeplace
Potash
Little Pass
Naim
Tropical Bend
Empire
Bosco
Dymond
Buras
Pilottown
Venice
Boothville
Poydras
Delacroix
Yscloskey
Shell Island
Pelican Island
Sunrise Pt
Pelican Pt
Mangrove Pt
California Pt
Spanish Pt
Oyster Bayou
Bay Chalard
Bay Jaw Wise
Bastian Bay
Bastian Pass
Shell Island Bay
Bay Jacquin
Cyprien Bay
Scofield Bay
Skipjack Bay
Bay Coquette
English Bay
Bay Pomme d'Or
Little Pomme d'Or Bay
Garden Bay
Lake Robinson
Lake Washington
Bay de la Chenière
Bay Cheval
Bay Fisherie
Bay Denesse
Bay La Mer
Anderson Bay
Anderson Pass
Alden Bay
Gasper Bay
Kelly Gap
Big Pass
Quarantine Bay
Adams Bay
Mississippi River
Mississippi River Gulf Outlet
Gulf of Mexico
California Bay
Breton Sound
Long Bay
Black Bay
Mud Bay
Upper Grand Bayou
Grand Bayou
Cut Bay
Augusta Bay
Spanish Pass
Hunters Bayou
Little Pass Bay
Lagoon
Grand Bayou
Bayou Terre aux Boeufs
Bayou Mazant
Bayou Pontchartrain
Bayou Jacquin
Bayou Cyprien
Bayou Jeanne
Mitchell Cut
Mitchell Pond
Dry Cypress
Bayou Chaland
Bayou Cook
Bayou Terre aux Boeufs
Bayou Dupre
Bayou Chaland
Bayou Jacquin
Bayou Cyprien
Bayou Jeanne
Bayou Mazant
Bayou Pontchartrain

UNITED STATES
DEPARTMENT OF THE INTERIOR
GEOLOGICAL SURVEY

LOUISIANA
BLACK BAY QUADRANGLE
15-MINUTE SERIES

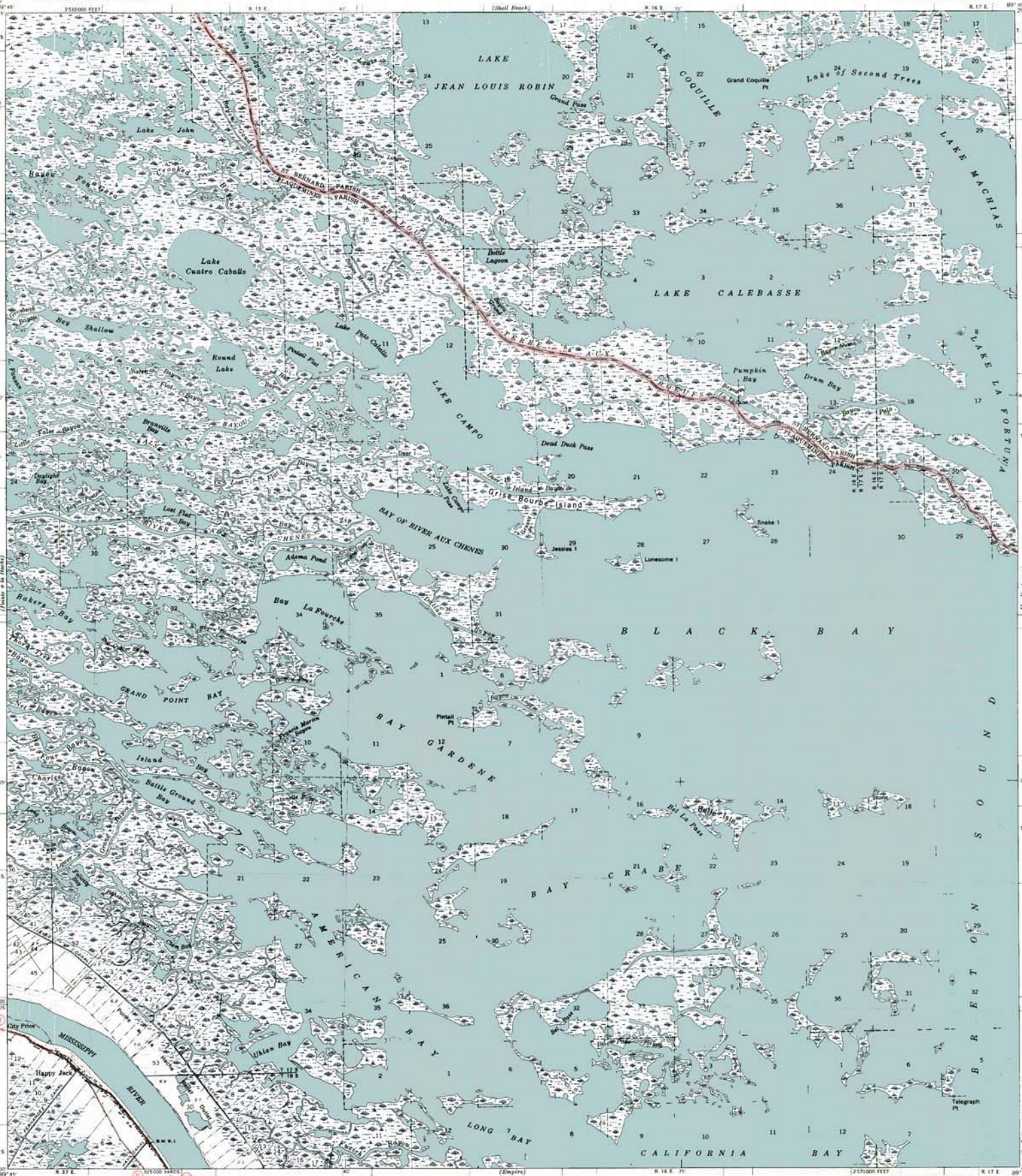

Topography by L. E. Marsden
Surveyed in 1939
Base compiled in cooperation with the State of Louisiana

Contour interval 5 feet
Datum is mean sea level

Polyconic projection. 1927 North American datum
5000 yard grid based on U. S. zone system, C
10000 foot grid based on Louisiana (South)
rectangular coordinate system
Land lines added from General Land Office
records adjusted to natural features and control

BLACK BAY, LA.
Edition of 1944
N2930—W8930/15

235

UNITED STATES
DEPARTMENT OF THE INTERIOR
GEOLOGICAL SURVEY

LOUISIANA
(PLAQUEMINES PARISH)
EMPIRE QUADRANGLE
15-MINUTE SERIES

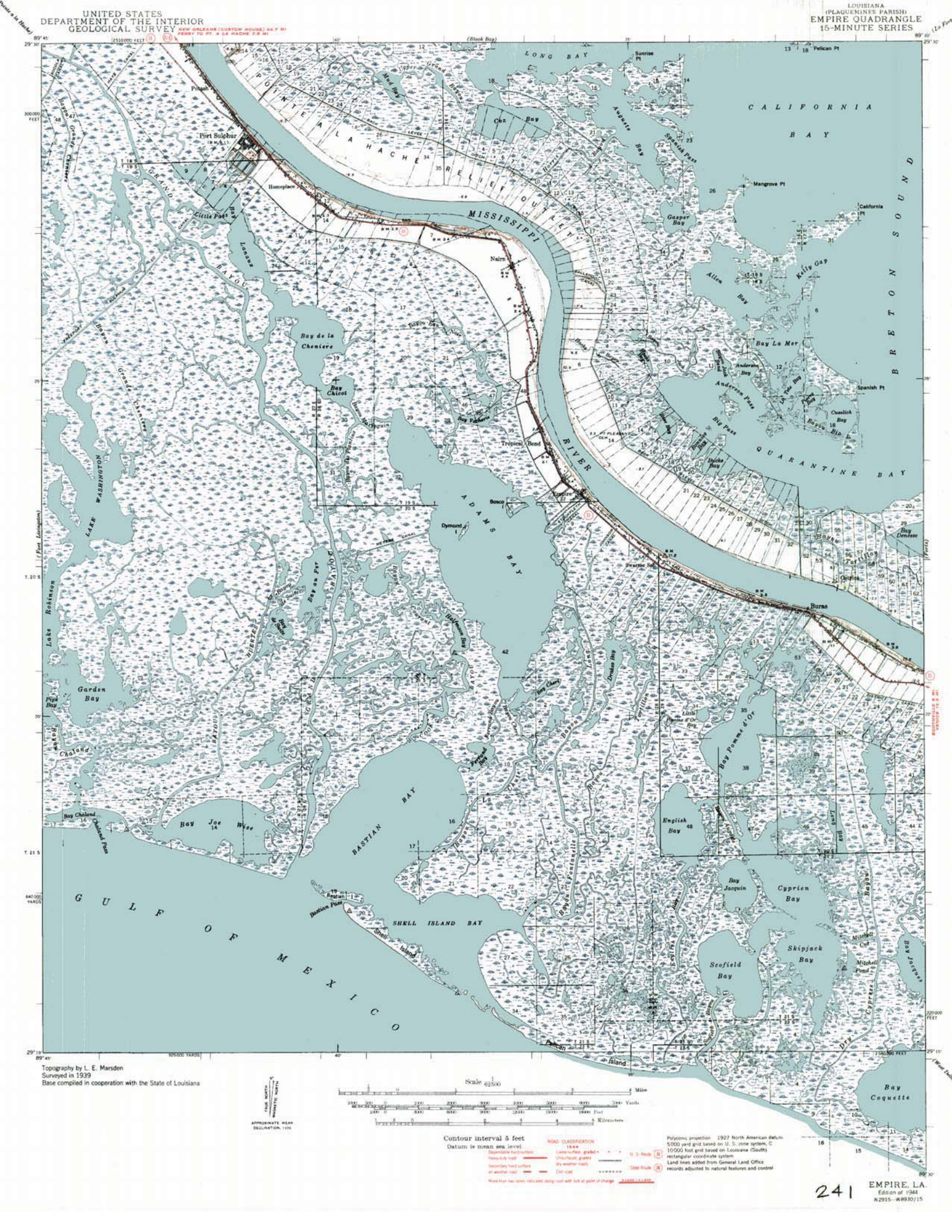
LONG BAY
CALIFORNIA BAY
BRETON SOUND
MISSISSIPPI RIVER
POINTE A LA HACHE RELIEF OUTLET
QUARANTINE BAY
ADAMS BAY
BASTIAN BAY
SHELL ISLAND BAY
GULF OF MEXICO
LAKE WASHINGTON
LAKE ROBINSON
Port Sulphur
Homeplace
Nairn
Tropical Bend
Empire
Bosco
Dymond
Buras
Pelican Pt
Sunrise Pt
Mangrove Pt
California Pt
Spanish Pt
Bay de la Chenière
Bay Chicot
Bay La Mer
Garden Bay
Bay Joe Wise
Bay Jacquin
Cyprien Bay
Skipjack Bay
Scofield Bay
English Bay
Bay Pomme d'Or
Bay Coquette
Pelican Island
Shell Island
Bastian Pass
Chaland Pass
Grand Bayou
Bayou Lamoque
Bayou Terrebonne
Bayou Pastonatic
Bayou Jacquin
Bayou Cypress
Bayou Dry
Bayou Mitchell
Bayou Biloxi
Bayou Chaland
Bayou Grand Caillou
Bayou Lafourche
Bayou Barre
Bayou Pierre
Bayou Terrebonne
Bayou Lamoque
Bayou Grand Chenière
Bayou Grand Caillou
Bayou Chaland

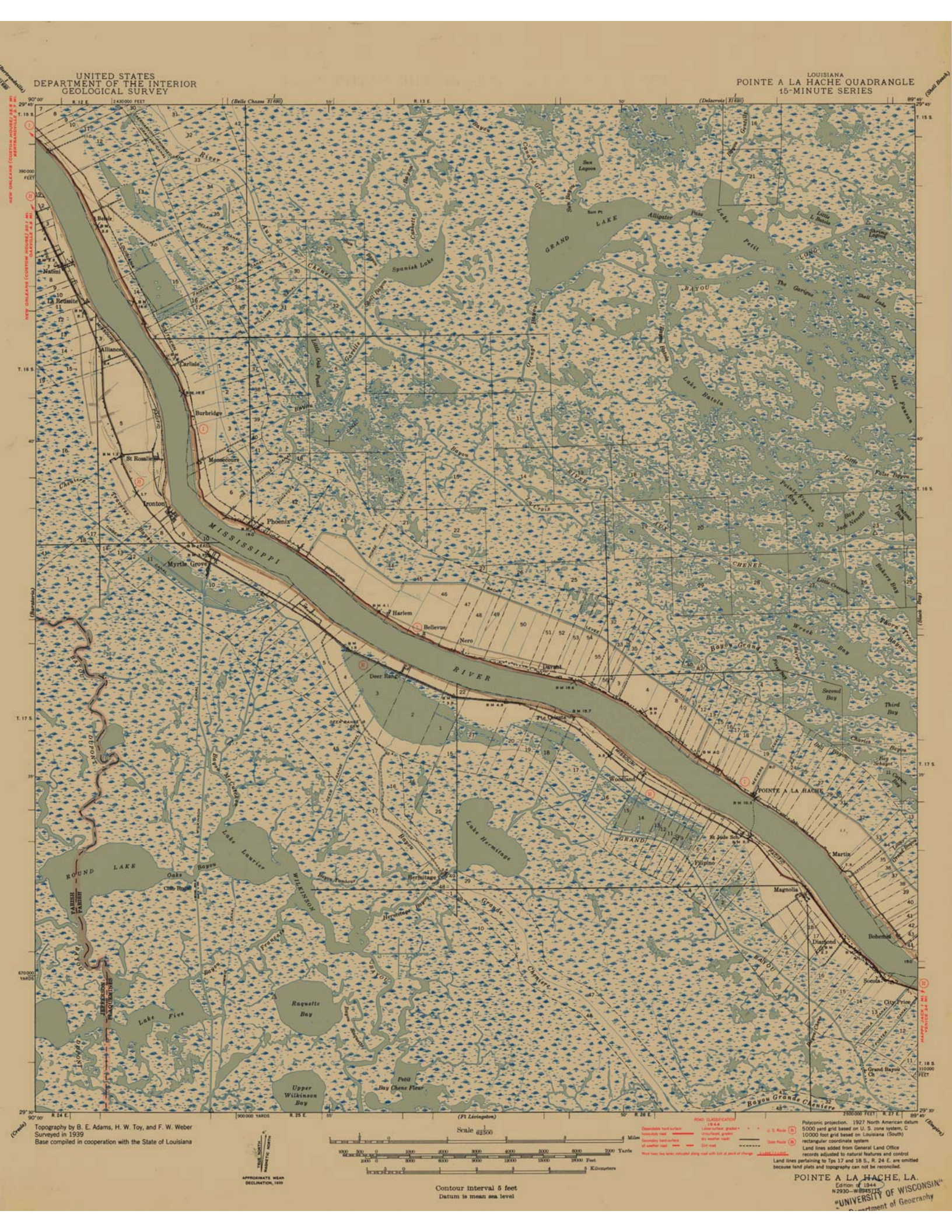
UNITED STATES
DEPARTMENT OF THE INTERIOR
GEOLOGICAL SURVEY
LOUISIANA
POINTE A LA HACHE QUADRANGLE
15-MINUTE SERIES
MISSISSIPPI RIVER
GRAND LAKE
LONG BAYOU
Spanish Lake
Shell Lake
Lake Ratela
Lake Pesson
Alligator Pass
Lake Petit
Sun Lagoon
Sun Pt
Shell Beach
Naomi
Redmile
Alliance
Carlisle
Burbridge
St Rosalie
Monsecours
Ironton
Phoenix
Myrtle Grove
Harlem
Bellevue
Nero
Davant
Deer Range
Pt a la Hache
Woodland
POINTE A LA HACHE
Martin
Magnolia
Bohemia
Diamond
Socola
City Price
Grand Bayou
Hermitage
Lake Hermitage
Lake Laurier
Lake Five
Raquette Bay
Upper Wilkinson Bay
Petit Bay Chene Fleur
Bayou Grande Cheniere
Bayou Terre aux Boeufs
Bayou Dupont
Bayou McCoskey
Bayou Pasquet
Bayou Wilkinson
Bayou Chevreuse
Bayou Grande
Bayou Terrebonne
Bayou Lafourche
Bayou Chitto
Bayou Gentilly
Bayou Gauche
Bayou Barataria
Bayou Perot
Bayou Rigolets
Bayou Petit Caillou

DEPARTMENT OF THE INTERIOR
U. S. GEOLOGICAL SURVEY

CORPS OF ENGINEERS
U. S. ARMY

LOUISIANA
BLACK BAY QUADRANGLE
GRID ZONE "C"

LAKE JEAN LOUIS ROBIN
Lake John
Lake Cuatro Caballo
Lake Palo Caballo
Round Lake
Sister Flat
Lost Flat
Bay Shallow
Bottle Lagoon
Grand Pass
Grand Coquille Pt
Lake of Second Trees
Pumpkin Bay
Drum Bay
Dead Duck Pass
Deer Island
Bourbe Island
Jessies I
Lonesome I
Snake I
Pintail Pt
Bay La Fourche
Bayou Lost
Bayou Bonc
Bayou Dumas
Bayou Pass
Bayou Palo
Bayou Dulac
Bayou Lafourche
Bayou Terrebonne
Bayou Grand Caillou
Bayou Petit Caillou
Bayou Couba
Bayou Fon Gent
Bayou Crooked
Bayou Rat
Bayou Grosbeak
Bayou Sister
Bayou Branville
Bayou Little False
Bayou Daylight
Bayou Lost Flat
Bayou Adema Pond
Bayou Thorn Tree
Bayou Net
Bayou Four
Bayou Charles
Bayou Bottle Ground
Bayou Grand
Bayou Lower
Bayou Bahomia
Bayou Clam
Bayou Uhlan
Bayou Long
Bayou Indian
Bayou Drum
Bayou Bel Pass
Bayou Pinch
Bayou Telegraph
Bayou Terre Beau
Bayou Petit Caillou
Bayou Couba
Bayou Fon Gent
Bayou Crooked
Bayou Rat
Bayou Grosbeak
Bayou Sister
Bayou Branville
Bayou Little False
Bayou Daylight
Bayou Lost Flat
Bayou Adema Pond
Bayou Thorn Tree
Bayou Net
Bayou Four
Bayou Charles
Bayou Bottle Ground
Bayou Grand
Bayou Lower
Bayou Bahomia
Bayou Clam
Bayou Uhlan
Bayou Long
Bayou Indian
Bayou Drum
Bayou Bel Pass
Bayou Pinch
Bayou Telegraph
Bayou Terre Beau
Lake Machias
Lake Coquille
Lake La Fortuna
Lake Campo
Lake Calebasse
Bay of River Aux Chenes
Grand Point Bay
Bottle Ground Bay
Uhlan Bay
Long Bay
American Bay
Crabe Bay
Bay Pomme d'Or
Bay Oyster
Bay Little Oyster
Bay Bakers
Bay Branville
Bay Daylight
Bay Lost Flat
Bay Net
Bay Four
Bay Charles
Bay Bottle Ground
Bay Uhlan
Bay Long
Bay American
Bay Crabe

CORPS OF ENGINEERS
U. S. ARMY

LOUISIANA
FORTS QUADRANGLE
GRID ZONE "C"

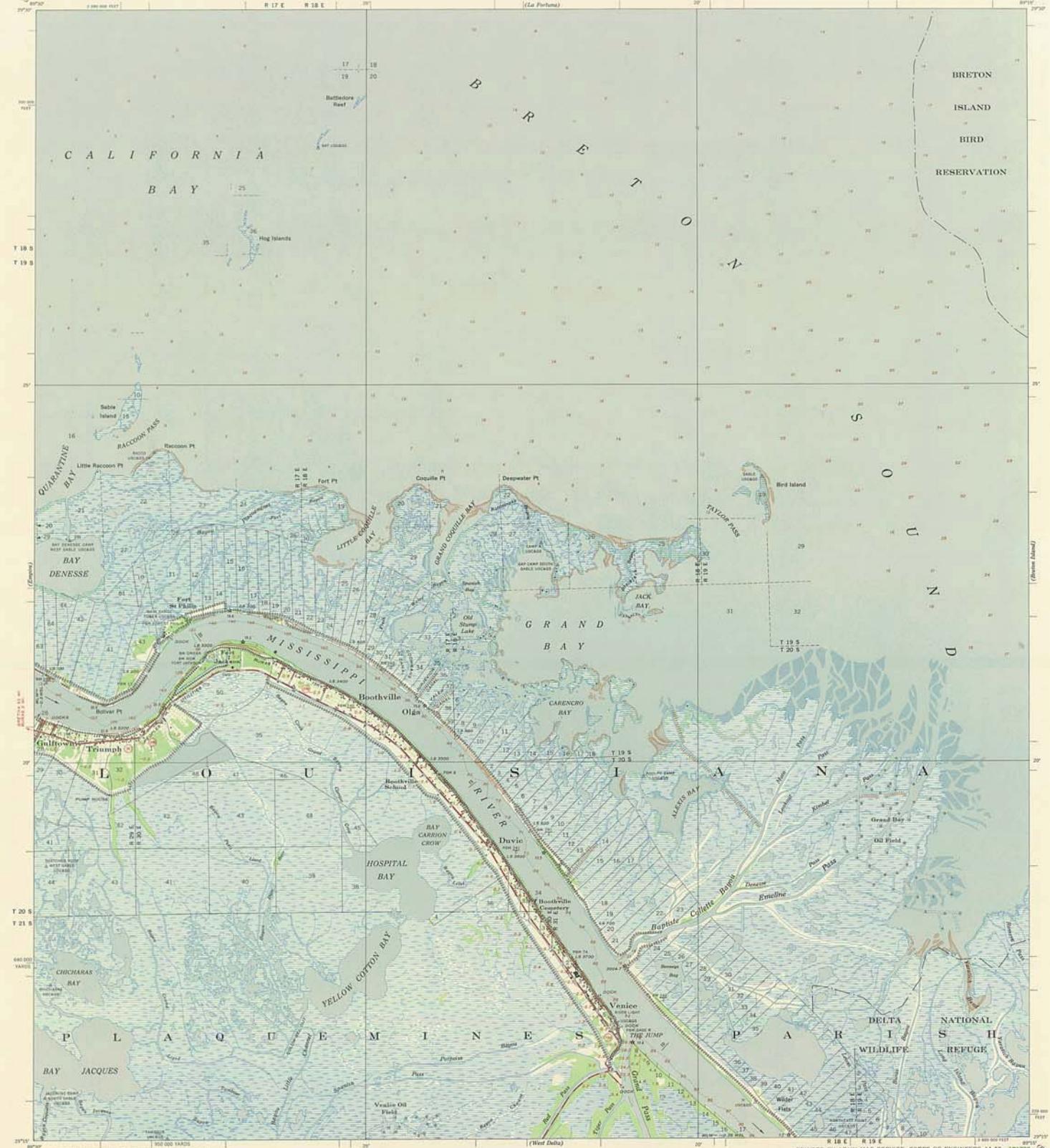

Prepared under the direction of the President, Mississippi River Commission.
Horizontal control by Mississippi River Commission; Corps of Engineers, U. S. Army, New Orleans District; U. S. Coast and Geodetic Survey and U. S. Geological Survey.
Vertical control by Mississippi River Commission; Corps of Engineers, U. S. Army, New Orleans District and U. S. Geological Survey.
Descriptions, elevations and geodetic positions of bench marks may be obtained from New Orleans District, New Orleans, La.
Topography by Corps of Engineers, U. S. Army, New Orleans District, 1948
Planimetry for area along Mississippi River revised from aerial photographs flown by U. S. Air Force October 1946. Planimetry for remaining portions of quadrangle map was revised from photographs flown by U. S. Air Force December 1945, and from photographs flown by Aero Service Corporation November 1940, for the New Orleans District, and from information obtained from Federal and State agencies and private corporations.
U. S. Geological Survey quadrangle maps, scale 1:31,680, used as base, with necessary corrections and additions made for adaption to flood control use.
Political boundaries are shown according to best available information and are subject to change except where established by court decision.
Depths along the thalweg in the Mississippi River are below (Mississippi River Commission) mean low water and were taken from surveys of June 5 to 23, 1916.
Depths in California Bay and Breton Sound are below mean low water and were taken from U. S. Coast and Geodetic Survey Chart 1272, dated August 30, 1948.
Dashed land lines are projected from best available data.
Polyconic Projection, 1927 North American Datum.

Scale 1/62500

1 0 1 2 3 4 Miles
1000 200 0 1000 2000 3000 4000 5000 6000 7000 Yards
1500 0 1000 2000 3000 4000 5000 6000 Feet
0 1/2 0 1 2 3 4 5 Kilometers

Contour Interval 5 feet

Datum is mean sea level. Elevations differ from mean gulf level elevations at Biloxi, Mississippi, by small fractions of a foot. Persons interested may secure elevations of bench marks so determined by the latest U. S. C. & G. S. adjustment, by applying to the U. S. Coast and Geodetic Survey.

FIVE THOUSAND YARD GRID COMPUTED FROM "GRID SYSTEM FOR PROGRESSIVE MAPS IN THE U.S." ZONE C, U. S. C. & G. S. SPECIAL PUBLICATION NO. 18
LOUISIANA STATE GRID ZONE SOUTH IS INDICATED BY DOTTED TICKS OUTSIDE THE NEATLINE AT 10,000-FOOT INTERVALS

APPROXIMATE MEAN DECLINATION 1948
NO ANNUAL MAGNETIC CHANGE

LEGEND

Levee	Levee mile post	LMP
Retards and dikes	Levee station	L#
Revetment	Towhead	TH
River Gage		

Distances on Mississippi River above Head of Passes are shown at 5 mile intervals.

ROUTES USUALLY TRAVELED
HARD IMPERVIOUS SURFACES
OTHER SURFACE IMPROVEMENTS
1948
U. S. ROUTE
STATE ROUTE

FORTS, LA.
EDITION OF 1948
N2915-W8915/15

PRINTED BY ARMY MAP SERVICE, CORPS OF ENGINEERS, 11-55 - 101339

Additional copies may be procured from
The President, Mississippi River Commission
Corps of Engineers, U. S. Army, Vicksburg, Miss.
20 cents per copy

PRICE 20 CENTS PER COPY
For quadrangle maps effective on and after
3 May 1957

240

DEPARTMENT OF THE INTERIOR
U. S. GEOLOGICAL SURVEY

CORPS OF ENGINEERS
U. S. ARMY

LOUISIANA
POINTE A LA HACHE QUADRANGLE
GRID ZONE "C"

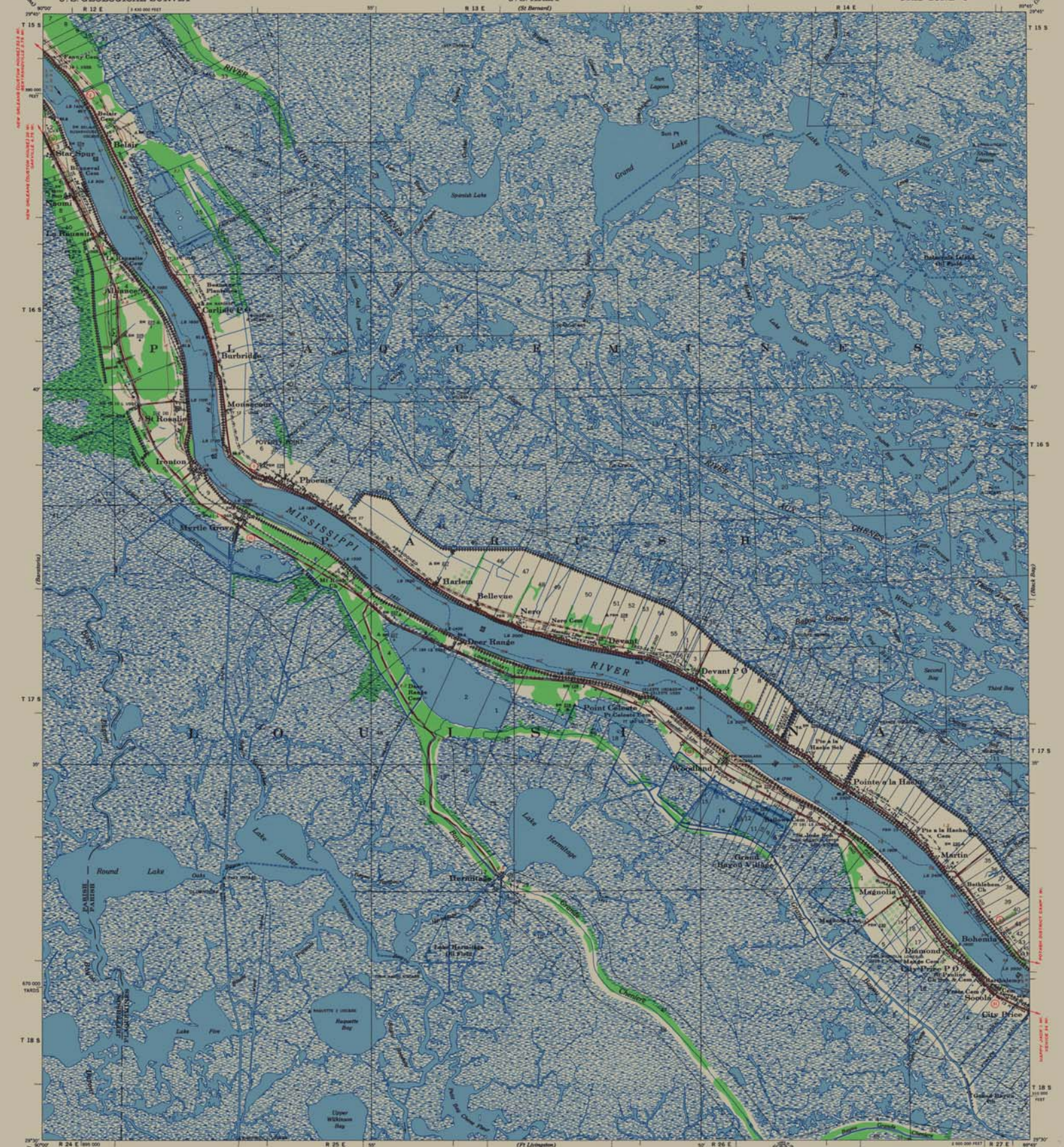
MISSISSIPPI RIVER
Belair
Star Spur
Belmont
La Rosalie
Albanese
Carlisle C.G.
Barbridge
Monsecour
Ironton
Phoenix
Myrtle Grove
Harlem
Bellevue
Nery
Deer Range
Devant
Devant P.O.
Point Celeste
Woodland
Pointe a la Hache
Martin
Magnolia
Bohemia
Diamond
City Price P.O.
City Price
Soopolo
Hermitage
Grand Bayou Village
Lake Hermitage
Round Lake
Lake Fox
Upper Wilkinson Bay
Lake Mechant
Bayou Grande
Bayou Terre aux Boeufs
Spanish Lake
Sun Lagoon
Sun Pt Lake
Lake Petit Grand
Lake Bohemia
Lake Eloi
Lake Lery
Lake Hermitage
Lake Fox
Lake Mechant
Bayou Grande
Bayou Terre aux Boeufs
Wreck Bay
Second Bay
Third Bay
Black Bay
Pt Celeste Cem
Pte a la Hache Cem
Martin Cem
Bethlehem Ch
Magnolia Cem
Yscloskey Cem
Soopolo Cem
Pt Celeste Range
Deer Range Cem
Pte a la Hache Sch
Pte a la Hache Ch & Cem
Bethlehem Ch & Cem
Diamond Magnolia Cem
City Price Ch & Cem
Pointe a la Hache Range
Pointe a la Hache Light
Pte a la Hache Cem
Pte a la Hache Ch & Cem
Bethlehem Ch
Diamond Magnolia Cem
City Price Ch & Cem
Yscloskey Cem
Soopolo

DEPARTMENT OF THE INTERIOR
U. S. GEOLOGICAL SURVEY

CORPS OF ENGINEERS
U.S. ARMY

LOUISIANA
EMPIRE QUADRANGLE
GRID ZONE "C"

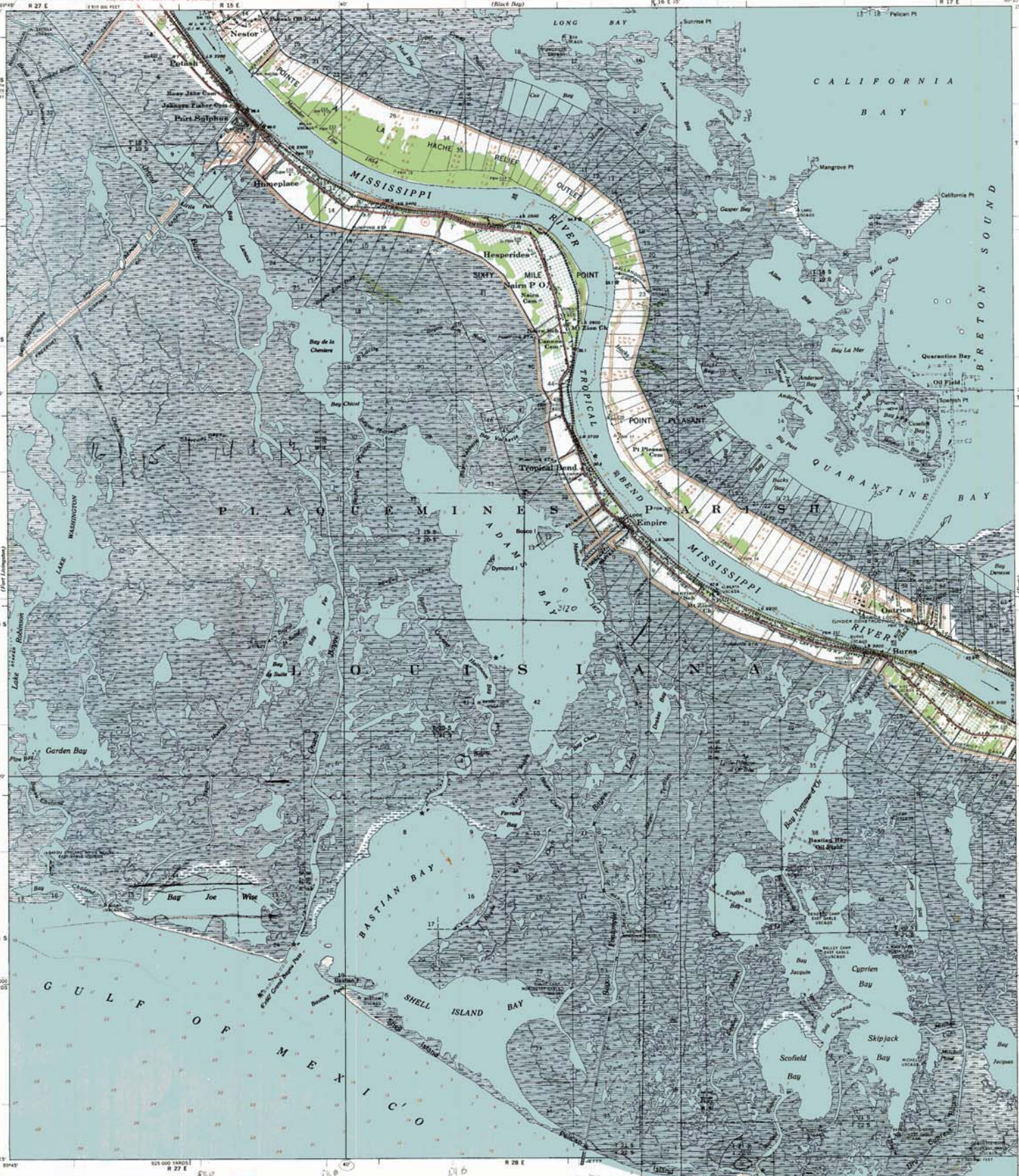
LONG BAY
CALIFORNIA BAY
BRETON SOUND
Nestor
Potash
Potash Oil Field
Port Sulphur
Humeplace
LA HACHE RELIEF OUTLET
MISSISSIPPI RIVER
Hesperides
SIXTY MILE POINT
Nairn P.O.
POINT PLEASANT
Tropical Bend
TROPICAL BEND
Empire
PLAQUEMINES PARISH
LOUISIANA
ADAMS BAY
Dymond I
Ostrica
Burns
QUARANTINE BAY
Bay La Mer
Mangrove Pt
California Pt
Sunrise Pt
Pelican Pt
Spanish Pt
Anderson Bay
Bay de la Chenière
Bay Chicot
Garden Bay
Bay Joe Wise
BASTIAN BAY
Bastian Bay Oil Field
Farrend Bay
English Bay
Cyprien Bay
Jacquin Bay
Skipjack Bay
Scofield Bay
SHELL ISLAND BAY
Shell Island
GULF OF MEXICO
Coquette Bay
Lake Washington
Lake Robinson
Bay Denesse
Bay Pomme d'Or
Quarantine Bay
Oil Field
Pt Pleasant Cem
Naira Cem
Tanner Cem
Mt Zion Ch
Mt Zion Cem
Bayou Terre aux Bœufs
Bayou Lafourche
Bayou Chevreuil
Bayou Rigolets
Bayou Jacquin
Bayou Crosse
Bayou Skipjack
Bayou Jacques
Bayou Coquette
Bayou Pomme d'Or
Bayou Couba
Bayou Cutoff
Bayou Terrebonne
Bayou Cheniere

UNITED STATES
DEPARTMENT OF THE INTERIOR
GEOLOGICAL SURVEY

EMPIRE QUADRANGLE
LOUISIANA–PLAQUEMINES PARISH
15 MINUTE SERIES (TOPOGRAPHIC)



Mapped and edited by the Mississippi River Commission
Published by the Geological Survey
Control by USC&GS, USCE, and MRC
Topography by planetable surveys 1948–1951. Revised from aerial photographs taken 1960. Field checked 1960
Selected hydrographic data compiled from USC&GS Chart 1273 (1961)
This information is not intended for navigational purposes
Polyconic projection. 1927 North American datum
10,000 foot grid based on Louisiana coordinate system, south zone
1000 meter Universal Transverse Mercator grid ticks, zone 16, shown in blue

SCALE 1:62500

UTM GRID AND 1960 MAGNETIC NORTH DECLINATION AT CENTER OF SHEET

CONTOUR INTERVAL 5 FEET
DATUM IS MEAN SEA LEVEL
SOUNDINGS IN FEET—DATUM IS MEAN LOW WATER
SHORELINE SHOWN REPRESENTS THE APPROXIMATE LINE OF MEAN HIGH WATER
THE MEAN RANGE OF TIDE IS APPROXIMATELY 1 FOOT

FOR SALE BY U. S. GEOLOGICAL SURVEY, DENVER, COLORADO 80225, OR WASHINGTON, D. C. 20242,
STATE OF LOUISIANA, DEPARTMENT OF PUBLIC WORKS, BATON ROUGE, LOUISIANA 70804,
AND MISSISSIPPI RIVER COMMISSION, VICKSBURG, MISSISSIPPI 39181
A FOLDER DESCRIBING TOPOGRAPHIC MAPS AND SYMBOLS IS AVAILABLE ON REQUEST

ROAD CLASSIFICATION
Heavy duty — Light duty

UNITED STATES
DEPARTMENT OF THE INTERIOR
GEOLOGICAL SURVEY

VENICE QUADRANGLE
LOUISIANA—PLAQUEMINES PARISH
15 MINUTE SERIES (TOPOGRAPHIC)



Mapped and edited by the Mississippi River Commission
Published by the Geological Survey

Control by USC&GS, USCE, MRC, and Louisiana Geodetic Survey

Topography by planetable surveys 1948. Revised from aerial photographs taken 1958. Field checked 1960

Selected hydrographic data compiled from USC&GS chart 1272 (1958)

This information is not intended for navigational purposes

Polyconic projection. 1927 North American datum
10,000-foot grid based on Louisiana coordinate system, south zone
1000-meter Universal Transverse Mercator grid ticks, zone 16, shown in blue

Dashed land lines indicate approximate locations

5½°
TRUE NORTH
MAGNETIC NORTH
APPROXIMATE MEAN DECLINATION, 1960

SCALE 1:62500

CONTOUR INTERVAL 5 FEET
DATUM IS MEAN SEA LEVEL
SOUNDINGS IN FEET—DATUM IS MEAN LOW WATER
SHORELINE SHOWN REPRESENTS THE APPROXIMATE LINE OF THE MEAN RANGE OF TIDE IS APPROXIMATELY 1

FOR SALE BY U. S. GEOLOGICAL SURVEY, DENVER 25, COLO
STATE OF LOUISIANA, DEPARTMENT OF PUBLIC WORKS,
AND MISSISSIPPI RIVER COMMISSION, VICKSB
A FOLDER DESCRIBING TOPOGRAPHIC MAPS AND SYMBOLS

2118501564

MAPS TOPO LA VENICE 1960 PCL MAP

LOUISIANA
QUADRANGLE LOCATION

ROAD CLASSIFICATION
Heavy-duty
Light-duty
Unimproved dirt
State Route

VENICE, LA.
N2915—W8915/15
1960

U. S. ARMY
CORPS OF ENGINEERS

EMPIRE QUADRANGLE
LOUISIANA-PLAQUEMINES PARISH

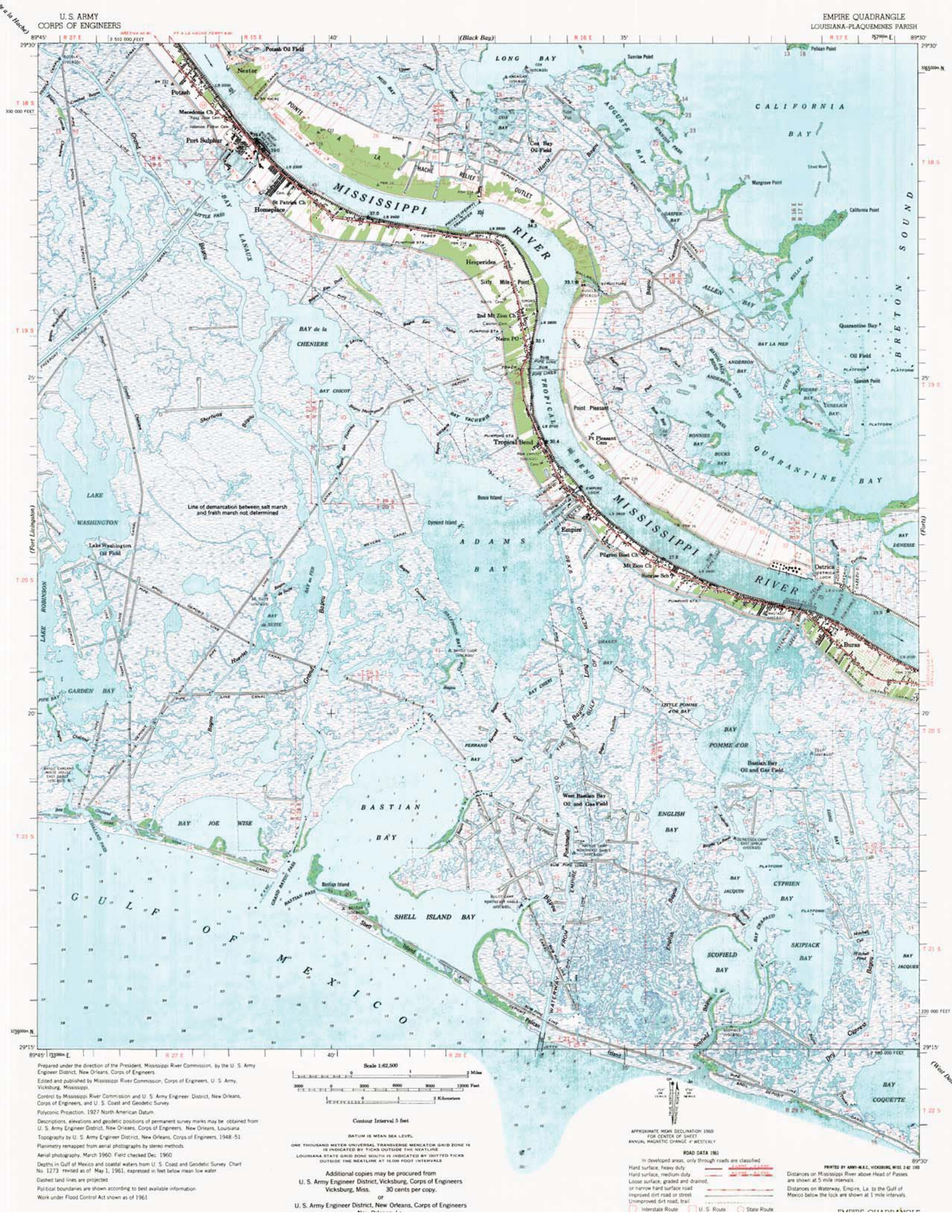

Prepared under the direction of the President, Mississippi River Commission, by the U. S. Army Engineer District, New Orleans, Corps of Engineers.

Edited and published by Mississippi River Commission, Corps of Engineers, U. S. Army, Vicksburg, Mississippi.

Control by Mississippi River Commission and U. S. Army Engineer District, New Orleans, Corps of Engineers, and U. S. Coast and Geodetic Survey.

Polyconic Projection. 1927 North American Datum.

Descriptions, elevations and geodetic positions of permanent survey marks may be obtained from U. S. Army Engineer District, New Orleans, Corps of Engineers, New Orleans, Louisiana.

Topography by U. S. Army Engineer District, New Orleans, Corps of Engineers, 1948-51.

Planimetry remapped from aerial photographs by stereo methods.

Aerial photography, March 1960. Field checked Dec. 1960.

Depths in Gulf of Mexico and coastal waters from U. S. Coast and Geodetic Survey Chart No. 1273 revised as of May 1, 1961, expressed in feet below mean low water.

Dashed land lines are projected.

Political boundaries are shown according to best available information.

Work under Flood Control Act shown as of 1961.

Additional copies may be procured from
U. S. Army Engineer District, Vicksburg, Corps of Engineers
Vicksburg, Miss. 30 cents per copy.
or
U. S. Army Engineer District, New Orleans, Corps of Engineers

UNITED STATES
DEPARTMENT OF THE INTERIOR
GEOLOGICAL SURVEY

POINTE A LA HACHE QUADRANGLE
LOUISIANA
15 MINUTE SERIES (TOPOGRAPHIC)

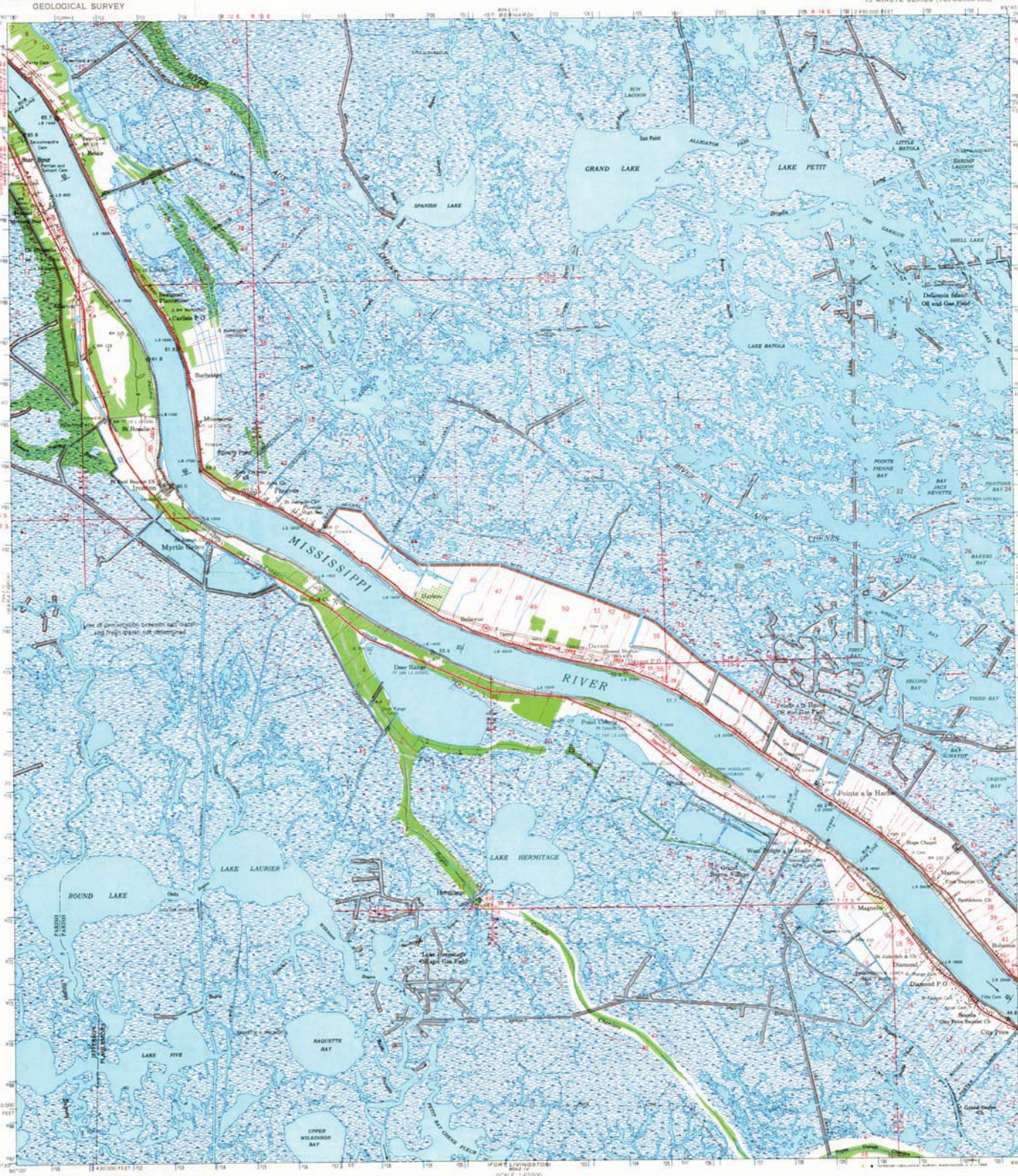

Mapped and edited by the Mississippi River Commission
Published by the Geological Survey

Control by USGS, USC&GS, USCE, and MRC

Topography by planetable surveys, USCE 1962 and USGS 1939. Planimetry by photogrammetric methods from aerial photographs taken 1961. Field checked 1962.

Polyconic projection. 1927 North American datum
10,000-foot grid based on Louisiana coordinate system, south zone
1000-meter Universal Transverse Mercator grid ticks, zone 16, shown in blue

UTM GRID AND 1962 MAGNETIC NORTH DECLINATION AT CENTER OF SHEET

SCALE 1:62500

CONTOUR INTERVAL 5 FEET
DATUM IS MEAN SEA LEVEL

ROAD CLASSIFICATION
Heavy-duty — Light-duty
Unimproved dirt
U.S. Route — State Route

Distances on Mississippi River above the Head of Passes are shown at 5 mile intervals

POINTE A LA HACHE, LA.
N2930—W8945/15
1962
AMS 8043 III—SERIES V795

2118483167

FOR SALE BY U. S. GEOLOGICAL SURVEY, DENVER, COLORADO
STATE OF LOUISIANA, DEPARTMENT OF PUBLIC WORKS,
AND MISSISSIPPI RIVER COMMISSION, VICKS
A FOLDER DESCRIBING TOPOGRAPHIC MAPS AND SYMBOL

MAPS TOPO LA POINTE A LA HACHE 1962
PCL MAP

U. S. ARMY
CORPS OF ENGINEERS

BLACK BAY QUADRANGLE
LOUISIANA

Mapped, edited and published under the direction of the President, Mississippi River Commission, by the U.S. Army Engineer District, New Orleans, Corps of Engineers.

Planimetry remapped by photogrammetric methods. Aerial photography 1961. Field checked 1962.

Topography by U.S. Army Engineer District, New Orleans, Corps of Engineers, 1962 and U.S. Geological Survey.

Control by Mississippi River Commission, U.S. Army Engineer District, New Orleans, Corps of Engineers, U.S. Coast and Geodetic Survey and U.S. Geological Survey.

Polyconic Projection, 1927 North American Datum.

Descriptions, elevations and geodetic positions of permanent survey marks may be obtained from the U.S. Army Engineer District, New Orleans, Corps of Engineers, New Orleans, Louisiana.

Dashed land lines are projected.

Political boundaries are shown according to best available information.

Work under Flood Control Act shown as of February 1963.

Scale 1:62,500

1 ½ 0 1 2 3 4 Miles

3000 0 3000 6000 9000 12000 15000 18000 21000 Feet

1 0 1 2 3 4 5 Kilometers

Contour interval 5 feet

DATUM IS MEAN SEA LEVEL

ONE THOUSAND METER UNIVERSAL TRANSVERSE MERCATOR GRID ZONE 16 IS INDICATED BY TICKS OUTSIDE THE NEATLINE.
LOUISIANA STATE GRID ZONE SOUTH IS INDICATED BY DOTTED TICKS OUTSIDE THE NEATLINE AT 10 000 FOOT INTERVALS.

Additional copies may be procured from
U. S. Army Engineer District, Vicksburg, Corps of Engineers,
Vicksburg, Miss. 30 cents per copy.
or
U. S. Army Engineer District, New Orleans, Corps of Engineers,

APPROXIMATE MEAN DECLINATION 1960
FOR CENTER OF SHEET
ANNUAL MAGNETIC CHANGE 4' WESTERLY

Distances on Mississippi River above Head of Passes are shown at 5 mile intervals.

PRINTED BY ARMY M.R.C., VICKSBURG, MISS., 10 44 1135

LEGEND

Levee		Levee Station	LS
Secondary Levee		Towhead	TH
Retards		River gage	
Revetment			

ROAD DATA 1964

In developed areas, only through roads are classified.

- Hard surface, heavy duty
- Hard surface, medium duty
- Loose surface, graded and drained, or narrow hard surface road
- Improved dirt road or street
- Unimproved dirt road; trail

Interstate Route | U. S. Route | State Route

BLACK BAY, LOUISIANA
EDITION OF 1964

U. S. ARMY
CORPS OF ENGINEERS

POINTE A LA HACHE QUADRANGLE
LOUISIANA

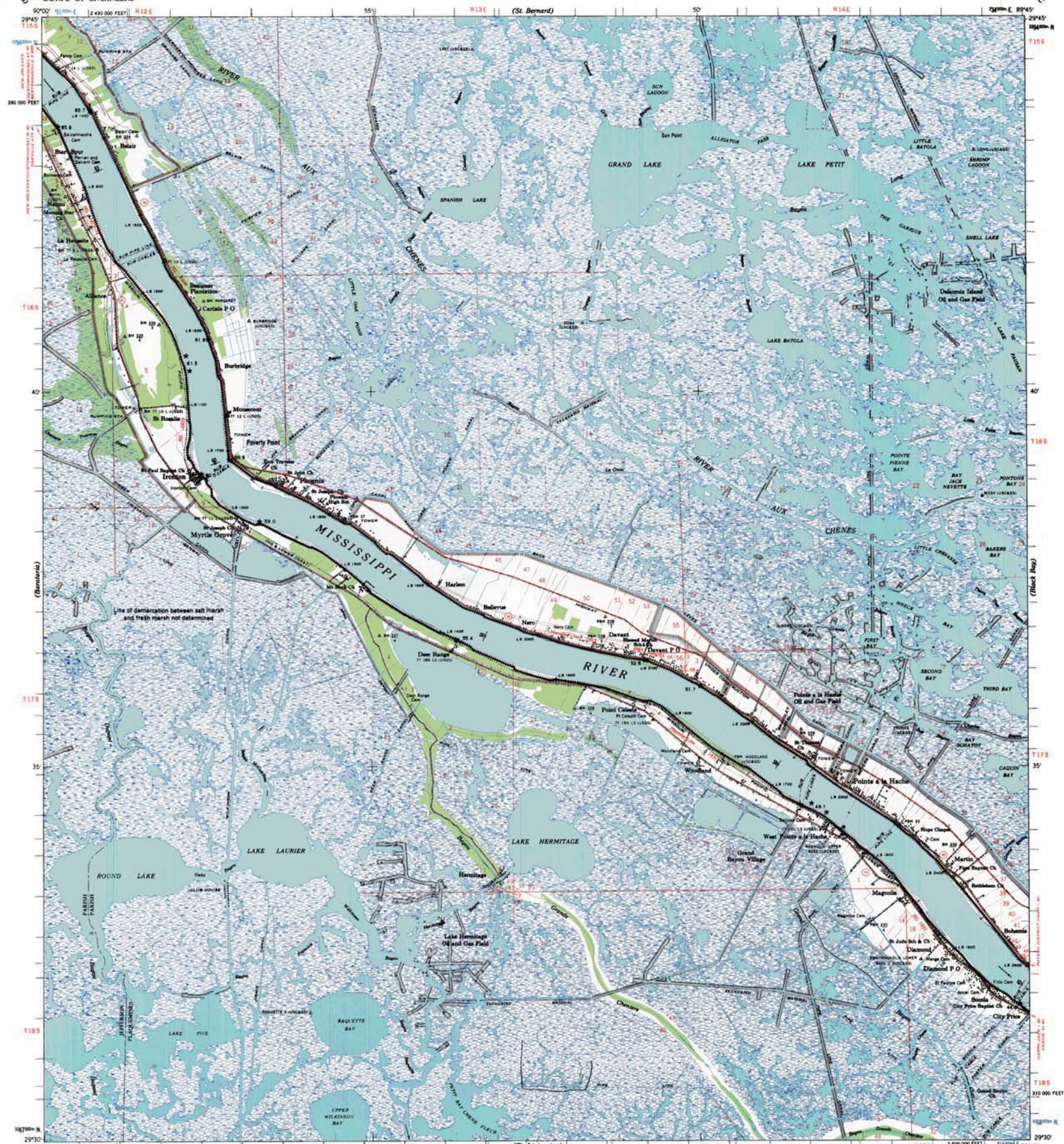

Mapped, edited and published under the direction of the President, Mississippi River Commission, by the U. S. Army Engineer District, New Orleans, Corps of Engineers.

Planimetry remapped by photogrammetric methods. Aerial photography 1961. Field checked 1962.

Topography by U. S. Army Engineer District, New Orleans, Corps of Engineers, 1962, and U. S. Geological Survey.

Control by Mississippi River Commission, U. S. Army Engineer District, New Orleans, Corps of Engineers, National Geodetic Survey and U. S. Geological Survey.

Polyconic Projection. 1927 North American Datum.

Descriptions, elevations and geodetic positions of permanent survey marks may be obtained from U. S. Army Engineer District, New Orleans, Corps of Engineers, New Orleans, Louisiana.

Dashed land lines are projected.

Political boundaries are shown according to best available information.

Work under Flood Control Act shown as of November 1962

Scale 1:62,500

1 Mile 0 1 2 3 4 5 Miles

5000 0 5000 10000 15000 20000 25000 Feet

1 Kilometer 0 1 2 3 4 5 Kilometers

Contour interval 5 feet

DATUM IS MEAN SEA LEVEL

ONE THOUSAND METER UNIVERSAL TRANSVERSE MERCATOR GRID ZONE 16 IS INDICATED BY TICKS OUTSIDE THE NEATLINE

BLUE NUMBERED TICKS INSIDE THE NEATLINE INDICATE THE 1 000 METER UNIVERSAL TRANSVERSE MERCATOR GRID ZONE 15

LOUISIANA STATE GRID ZONE SOUTH IS INDICATED BY DOTTED TICKS OUTSIDE THE NEATLINE AT 10 000 FOOT INTERVALS.

Additional copies may be procured from
U. S. Army Engineer District, Vicksburg, Corps of Engineers
Vicksburg, Miss. 50 cents per copy.

GRID DECLINATION FOR CENTER OF THE SHEET FOR THE UNIVERSAL TRANSVERSE MERCATOR GRID ZONE 15, 1°59' OR 28 MILS EAST

APPROXIMATE MEAN DECLINATION 1970 FOR CENTER OF SHEET ANNUAL MAGNETIC CHANGE 9' WESTERLY

Distances on Mississippi River above Head of Passes are shown at 5 mile intervals.

LEGEND

Levee		Levee Station	LS
Secondary Levee		Towhead	TH
Retards and dikes		River Gage	
Revetment			

ROAD DATA 1964

In developed areas, only through roads are classified

Hard surface, heavy duty	
Hard surface, medium duty	
Loose surface, graded and drained, or narrow hard surface road	
Improved dirt road or street	
Unimproved dirt road; trail	

Interstate Route U. S. Route State Route

POINTE A LA HACHE, LOUISIANA

PRINTED BY ARMY-M.R.C., VICKSBURG, MISS. 9-75 1130

UNITED STATES
DEPARTMENT OF THE INTERIOR
GEOLOGICAL SURVEY

LOUISIANA—PLAQUEMINES PARISH
7.5 MINUTE SERIES ORTHOPHOTOMAP (TOPOGRAPHIC)
SW/4 VENICE 15' QUADRANGLE



Mapped, edited, and published by the Geological Survey

Control by USGS and USC&GS

Orthophotomap prepared from high-altitude aerial photographs taken October 24, 1971. Topography by planetable surveys 1971
Supersedes Fort St. Philip planimetric map dated 1935

Selected hydrographic data compiled from USC&GS Chart 1272 (1969)
This information is not intended for navigational purposes

Polyconic projection. 1927 North American datum
10,000-foot grid based on Louisiana coordinate system, south zone
1000-meter Universal Transverse Mercator grid ticks, zone 16, shown in blue
To place on the predicted North American Datum 1983, move the projection lines 20 meters south and 6 meters east as shown by dashed corner ticks

All or part of this quadrangle lies within a subsidence area

SCALE 1:24 000

1 MILE
1000 0 1000 2000 3000 4000 5000 6000 7000 FEET
1 KILOMETER

CONTOUR INTERVAL 5 FEET
NATIONAL GEODETIC VERTICAL DATUM OF 1929
DEPTH CURVES AND SOUNDINGS IN FEET—DATUM IS MEAN LOW WATER
THE MEAN RANGE OF TIDE IS APPROXIMATELY ½ FOOT

UTM GRID AND 1971 MAGNETIC NORTH DECLINATION AT CENTER OF SHEET

Where omitted, land lines have not been established

THIS MAP COMPLIES WITH NATIONAL MAP ACCURACY STANDARDS
FOR SALE BY U. S. GEOLOGICAL SURVEY, DENVER, COLORADO 80225, OR RESTON, VIRGINIA 22092
AND LOUISIANA DEPARTMENT OF PUBLIC WORKS, BATON ROUGE, LOUISIANA 70804
A FOLDER DESCRIBING TOPOGRAPHIC MAPS AND SYMBOLS IS AVAILABLE ON REQUEST

QUADRANGLE LOCATION

ROAD CLASSIFICATION

Primary highway, hard surface — Light-duty road, hard or improved surface
Secondary highway, hard surface — Unimproved road
Interstate Route — U. S. Route — State Route

TRIUMPH, LA.
SW/4 VENICE 15' QUADRANGLE
N2915—W8922.5/7.5

1971

AMS 8142 IV SW—SERIES V885O

240°


UNITED STATES
DEPARTMENT OF THE INTERIOR
GEOLOGICAL SURVEY
BURAS QUADRANGLE
LOUISIANA—PLAQUEMINES PARISH
7.5 MINUTE SERIES ORTHOPHOTOMAP (TOPOGRAPHIC)
SE/4 EMPIRE 15' QUADRANGLE
MISSISSIPPI RIVER
BOHEMIA STATE WILDLIFE MANAGEMENT AREA
ADAMS BAY
LONG BAY
Drakes Bay
Bay Cheri
BAYOU CHERI
Ferrand Bay
BAYOU LA COUPE
WEST EASTERN BAY
POMME D'OR BAY
ENGLISH BAY
CYPRIEN BAY
JACQUIN BAY
AND GAS FIELD
Long Bay
Bay Crapaud
SKIPJACK BAY
SCOFIELD BAY
SHELL ISLAND BAY
FONTANELLE
BAYOU
MITCHELL CUT
BAY JACQUES
BAY DENESSE
Tortillas Bayou
Ostriot Pass
Boat Ramp
Barrs Boat Harbor
Platform
Pipeline
Dam
Jetty
GULF OF MEXICO
BAY COQUETTE
Mapped, edited, and published by the Geological Survey
Control by USGS and USC&GS
Orthophotomap prepared from high-altitude aerial photographs taken Oct. 24, 1971. Topography by planetable surveys 1973
Selected hydrographic data compiled from USC&GS Chart 1271 (1972)
This information is not intended for navigational purposes
Projection and 10,000-foot grid ticks: Louisiana coordinate system, south zone (Lambert conformal conic)
1000-meter Universal Transverse Mercator grid ticks, zone 16, shown in blue. 1927 North American datum
All or part of this quadrangle lies within a subsidence area
Where omitted, land lines have not been established or are not shown because of insufficient data
SCALE 1:24000
CONTOUR INTERVAL 5 FEET
DATUM IS MEAN SEA LEVEL
DEPTH CURVES AND SOUNDINGS IN FEET—DATUM IS MEAN LOW WATER
ROAD CLASSIFICATION
Primary highway, hard surface
Secondary highway, hard surface
Light-duty road, hard or improved surface
Unimproved road
Interstate Route
U.S. Route
State Route
THIS MAP COMPLIES WITH NATIONAL MAP ACCURACY STANDARDS
FOR SALE BY U.S. GEOLOGICAL SURVEY, DENVER, COLORADO 80225
AND BY THE STATE OF LOUISIANA, DEPARTMENT OF PUBLIC WORKS
A FOLDER DESCRIBING TOPOGRAPHIC MAPS AND SYMBOLS IS AVAILABLE
113868
21184056 73
MAPS TOPO LA BURAS 1973 PCL MAP
THE UNIVERSITY OF TEXAS AT AUSTIN
SEP 30 1976
GEOLOGY LIBRARY
BURAS, LA.
SE/4 EMPIRE 15' QUADRANGLE
N2915—W8930/7.5
1973
AMS 8042 I SE—SERIES V880

UNITED STATES
DEPARTMENT OF THE INTERIOR
GEOLOGICAL SURVEY

EMPIRE QUADRANGLE
LOUISIANA—PLAQUEMINES PARISH
7.5 MINUTE SERIES ORTHOPHOTOMAP (TOPOGRAPHIC)



Mapped, edited, and published by the Geological Survey

Control by USGS and USC&GS

Orthophotomap prepared from high-altitude aerial photographs taken Nov. 21, 1971. Topography by planetable surveys 1973

Selected hydrographic data compiled from USC&GS Chart 1271 (1972)
This information is not intended for navigational purposes

Projection and 10,000-foot grid ticks: Louisiana coordinate system, south zone (Lambert conformal conic)
1000-meter Universal Transverse Mercator grid ticks, zone 16, shown in blue. 1927 North American datum

All or part of this quadrangle lies within a subsidence area

Where omitted, land lines have not been established or are not shown because of insufficient data

SCALE 1:24000

CONTOUR INTERVAL 5 FEET
NATIONAL GEODETIC VERTICAL DATUM OF 1929
DEPTH CURVES AND SOUNDINGS IN FEET—DATUM IS MEAN LOW WATER
THE MEAN RANGE OF TIDE IS APPROXIMATELY ½ FOOT

ROAD CLASSIFICATION

Primary highway, hard surface
Secondary highway, hard surface
Light duty road, hard or improved surface
Unimproved road
Interstate Route
U. S. Route
State Route

To place on the predicted North American Datum 1983 move the projection lines 20 meters south and 6 meters east as shown by dashed corner ticks

THIS MAP COMPLIES WITH NATIONAL MAP ACCURACY STANDARDS
FOR SALE BY U. S. GEOLOGICAL SURVEY, DENVER, COLORADO 80225, OR RESTON, VIRGINIA 22092
AND BY THE STATE OF LOUISIANA, DEPARTMENT OF PUBLIC WORKS, BATON ROUGE, LOUISIANA 708
A FOLDER DESCRIBING TOPOGRAPHIC MAPS AND SYMBOLS IS AVAILABLE ON REQUEST

MAP ROOM
General Libraries
PCL 1.306
University of Texas
Austin, TX 78713-7330

21184236?5

MAPS TOPO LA EMPIRE 1973 PCL MAP

MAP ROOM
General Libraries
PCL 1.306
University of Texas
Austin, TX 78713-7330

DEPOSITORY

EMPIRE, LA.
NE/4 EMPIRE 15' QUADRANGLE
29089-05-0M-024

1973

DMA 8042 I NE—SERIES V8850

UNITED STATES
DEPARTMENT OF THE INTERIOR
GEOLOGICAL SURVEY

HAPPY JACK QUADRANGLE
LOUISIANA—PLAQUEMINES PARISH
7.5 MINUTE SERIES ORTHOPHOTOMAP (TOPOGRAPHIC)
SW/4 BLACK BAY 15' QUADRANGLE



Mapped, edited, and published by the Geological Survey

Control by USGS and USC&GS

Orthophotomap prepared from high-altitude aerial photographs taken Oct. 11, 1971. Topography by planetable surveys 1973

Selected hydrographic data compiled from USC&GS Chart 1271 (1972)
This information is not intended for navigational purposes

Projection and 10,000-foot grid ticks: Louisiana coordinate system, south zone (Lambert conformal conic)
1000-meter Universal Transverse Mercator grid ticks, zone 16, shown in blue. 1927 North American datum

All or part of this quadrangle lies within a subsidence area

Where omitted, land lines have not been established or are not shown because of insufficient data

SCALE 1:24 000

CONTOUR INTERVAL 5 FEET
DATUM IS MEAN SEA LEVEL
SOUNDINGS IN FEET—DATUM IS MEAN LOW WATER
THE MEAN RANGE OF TIDE IS APPROXIMATELY ½ FOOT

UTM GRID AND 1973 MAGNETIC NORTH DECLINATION AT CENTER OF SHEET

THIS MAP COMPLIES WITH NATIONAL MAP ACCURACY STANDARDS
FOR SALE BY U.S. GEOLOGICAL SURVEY, DENVER, COLORADO 80225, OR RESTON, VIRGINIA 22092
AND BY THE STATE OF LOUISIANA, DEPARTMENT OF PUBLIC WORKS, BATON ROUGE, LOUISIANA 70804
A FOLDER DESCRIBING TOPOGRAPHIC MAPS AND SYMBOLS IS AVAILABLE ON REQUEST

ROAD CLASSIFICATION

Primary highway, hard surface
Light duty road, hard or improved surface
Secondary highway, hard surface
Unimproved road
Interstate Route
U. S. Route
State Route

QUADRANGLE LOCATION

HAPPY JACK, LA.
SW/4 BLACK BAY 15' QUADRANGLE
N2930—W8937.5/7.5

1973

AMS 8043 II SW—SERIES V880

2350

UNITED STATES
DEPARTMENT OF THE INTERIOR
GEOLOGICAL SURVEY

PHOENIX QUADRANGLE
LOUISIANA—PLAQUEMINES PARISH
7.5 MINUTE SERIES ORTHOPHOTOMAP (TOPOGRAPHIC)
NW/4 POINTE A LA HACHE 15' QUADRANGLE



Mapped, edited, and published by the Geological Survey

Control by USGS and USC&GS

Orthophotomap prepared from high-altitude aerial photographs taken Oct. 11, 1941. Topography by planetable surveys 1973

Selected hydrographic data compiled from USC&GS Chart 1271 (1972)
This information is not intended for navigational purposes

Projection and 10,000-foot grid ticks: Louisiana coordinate system, south zone (Lambert conformal conic)
1000-meter Universal Transverse Mercator grid ticks, zone 16, shown in blue. 1927 North American datum

All or part of this quadrangle lies within a subsidence area

Where omitted, land lines have not been established or are not shown because of insufficient data

SCALE 1:24 000

CONTOUR INTERVAL 5 FEET
NATIONAL GEODETIC VERTICAL DATUM OF 1929
DEPTH CURVES AND SOUNDINGS IN FEET—DATUM IS MEAN LOW WATER
THE MEAN RANGE OF TIDE IS APPROXIMATELY 1½ FEET

UTM GRID AND 1973 MAGNETIC NORTH DECLINATION AT CENTER OF SHEET

To place on the predicted North American Datum 1983 move the projection lines 20 meters south and 7 meters east as shown by dashed corner ticks

THIS MAP COMPLIES WITH NATIONAL MAP ACCURACY STANDARDS
FOR SALE BY U. S. GEOLOGICAL SURVEY, DENVER, COLORADO 80225, OR RESTON, VIRGINIA 22092
AND BY THE STATE OF LOUISIANA, DEPARTMENT OF PUBLIC WORKS, BATON ROUGE, LOUISIANA 70804
A FOLDER DESCRIBING TOPOGRAPHIC MAPS AND SYMBOLS IS AVAILABLE ON REQUEST

ROAD CLASSIFICATION
Primary highway, hard surface — Light-duty road, hard or improved surface
Secondary highway, hard surface — Unimproved road
Interstate Route — U. S. Route — State Route

LOUISIANA
2118481729

PHOENIX, LA.
NW/4 POINTE A LA HACHE 15' QUADRANGLE
29089-F8-GM-024
1973

MAPS TOPO LA PHOENIX 1973 PCL MAP

DMA 8043 III NW—SERIES V8850

MAP ROOM
General Libraries
PCL 1.306
University of Texas
Austin, TX 78713-7330
DEPOSITORY

UNITED STATES
DEPARTMENT OF THE INTERIOR
GEOLOGICAL SURVEY

LAKE LAURIER QUADRANGLE
LOUISIANA
7.5 MINUTE SERIES ORTHOPHOTOMAP (TOPOGRAPHIC)
SW/4 POINTE A LA HACHE 15' QUADRANGLE



Mapped, edited, and published by the Geological Survey

Control by USGS and USC&GS

Orthophotomap prepared from high-altitude aerial photographs taken Oct. 11, 1971. Topography by planetable surveys 1973

Selected hydrographic data compiled from USC&GS Chart 1271 (1972)
This information is not intended for navigational purposes

Projection and 10,000-foot grid ticks: Louisiana coordinate system, south zone (Lambert conformal conic)
1000-meter Universal Transverse Mercator grid ticks, zone 16, shown in blue. 1927 North American datum

All or part of this quadrangle lies within a subsidence area

Where omitted, land lines have not been established or are not shown because of insufficient data

SCALE 1:24000

CONTOUR INTERVAL 5 FEET
DATUM IS MEAN SEA LEVEL
DEPTH CURVES AND SOUNDINGS IN FEET—DATUM IS MEAN LOW WATER
THE MEAN RANGE OF TIDE IS APPROXIMATELY ½ FOOT

UTM GRID AND 1973 MAGNETIC NORTH DECLINATION AT CENTER OF SHEET

LOUISIANA
QUADRANGLE LOCATION

ROAD CLASSIFICATION

Primary highway, hard surface	Light-duty road, hard or improved surface
Secondary highway, hard surface	Unimproved road
Interstate Route	U. S. Route / State Route

THIS MAP COMPLIES WITH NATIONAL MAP ACCURACY STANDARDS
FOR SALE BY U. S. GEOLOGICAL SURVEY, DENVER, COLORADO 80225, OR RESTON, VIRGINIA 22092
AND BY THE STATE OF LOUISIANA, DEPARTMENT OF PUBLIC WORKS, BATON ROUGE, LOUISIANA 70804
A FOLDER DESCRIBING TOPOGRAPHIC MAPS AND SYMBOLS IS AVAILABLE ON REQUEST

LAKE LAURIER, LA.
SW/4 POINTE A LA HACHE 15' QUADRANGLE
N2930—W8952.5/7.5

1973

AMS 8043 III SW—SERIES V880


UNITED STATES
DEPARTMENT OF THE INTERIOR
GEOLOGICAL SURVEY
POINTE A LA HACHE QUADRANGLE
LOUISIANA—PLAQUEMINES PARISH
7.5 MINUTE SERIES ORTHOPHOTOMAP (TOPOGRAPHIC)
SE/4 POINTE A LA HACHE 15' QUADRANGLE
MISSISSIPPI
RIVER
LAKE JUDGE PEREZ
First Bay
Second Bay
Third Bay
WRECK BAY
BELL BAYOU
Bayou Schayot
Coquin Bay
Baker Bay
Pointe a la Hache
Woodland
Magnolia
Diamond
Grand Bayou
GAS AND OIL FIELD
Mile 54
Mile 50
Mile 45
Light
Lights
Gaging Station
Oil Well
Substation
Pointe Celeste
Bayou Grande
Bayou Terre aux Boeufs
SCALE 1:24000
CONTOUR INTERVAL 5 FEET
DATUM IS MEAN SEA LEVEL
ROAD CLASSIFICATION
Primary highway, hard surface
Secondary highway, hard surface
Light-duty road, hard or improved surface
Unimproved road
Interstate Route
U. S. Route
State Route
Mapped, edited, and published by the Geological Survey
Control by USGS and USC&GS
Orthophotomap prepared from high-altitude aerial photographs taken Oct. 24, 1971. Topography by planetable surveys 1973
Projection and 10,000-foot grid ticks: Louisiana coordinate system, south zone (Lambert conformal conic)
1000-meter Universal Transverse Mercator grid ticks, zone 16, shown in blue. 1927 North American datum
All or part of this quadrangle lies within a subsidence area
Where omitted, land lines have not been established or are not shown because of insufficient data
THIS MAP COMPLIES WITH NATIONAL MAP ACCU
FOR SALE BY U. S. GEOLOGICAL SURVEY, DENVER, COLORADO 8
AND BY THE STATE OF LOUISIANA, DEPARTMENT OF PUBLIC WOR
A FOLDER DESCRIBING TOPOGRAPHIC MAPS AND SYMBOLS
113872
2117121309
MAPS TOPO LA POINTE A LA HACHE 1973
PCL MAP
TEXAS AT AUSTIN
DEC 9 1976
GEOLOGY LIBRARY
POINTE A LA HACHE, LA.
SE/4 POINTE A LA HACHE 15' QUADRANGLE
N2930—W8945/7.5
1973
AMS 8043 III SE—SERIES V885O

UNITED STATES
DEPARTMENT OF THE INTERIOR
GEOLOGICAL SURVEY

PORT SULPHUR QUADRANGLE
LOUISIANA – PLAQUEMINES PARISH
7.5 MINUTE SERIES ORTHOPHOTOMAP (TOPOGRAPHIC)
NW/4 EMPIRE 15' QUADRANGLE



Mapped, edited, and published by the Geological Survey

Control by USGS and USC&GS

Orthophotomap prepared from high-altitude aerial photographs taken Oct. 11, 1971. Topography by planetable surveys 1973

Selected hydrographic data compiled from USC&GS Chart 1271 (1972)
This information is not intended for navigational purposes

Projection and 10,000-foot grid ticks: Louisiana coordinate system, south zone (Lambert conformal conic)
1000-meter Universal Transverse Mercator grid ticks, zone 16, shown in blue. 1927 North American datum

All or part of this quadrangle lies within a subsidence area

Where omitted, land lines have not been established or are not shown because of insufficient data

SCALE 1:24000

CONTOUR INTERVAL 5 FEET
DATUM IS MEAN SEA LEVEL
DEPTH CURVES AND SOUNDINGS IN FEET—DATUM IS MEAN LOW WATER
THE MEAN RANGE OF TIDE IS APPROXIMATELY 1 FOOT

UTM GRID AND 1973 MAGNETIC NORTH DECLINATION AT CENTER OF SHEET

THIS MAP COMPLIES WITH NATIONAL MAP AC
FOR SALE BY U. S. GEOLOGICAL SURVEY, DENVER, COLORADO
AND BY THE STATE OF LOUISIANA, DEPARTMENT OF PUBLIC WO
A FOLDER DESCRIBING TOPOGRAPHIC MAPS AND SYMBO

113866
2117121386

MAPS TOPO LA PORT SULPHUR 1973 PCL
MAP

LOUISIANA
QUADRANGLE LOCATION

ROAD CLASSIFICATION
Primary highway, hard surface
Secondary highway, hard surface
Light-duty road, hard or improved surface
Unimproved road
Interstate Route
U. S. Route
State Route

THE UNIVERSITY OF TEXAS AT AUSTIN
SEP 30 1976
GEOLOGY LIBRARY

PORT SULPHUR, LA.
NW/4 EMPIRE 15' QUADRANGLE
N2922.5—W8937.5/7.5

1973

AMS 8042 I NW—SERIES V882

UNITED STATES
DEPARTMENT OF THE INTERIOR
GEOLOGICAL SURVEY

EMPIRE QUADRANGLE
LOUISIANA—PLAQUEMINES PARISH
7.5 MINUTE SERIES ORTHOPHOTOMAP (TOPOGRAPHIC)
NE/4 EMPIRE 15' QUADRANGLE



Produced by the United States Geological Survey
Control by USGS and NOS/NOAA
Orthophotomap prepared from high-altitude aerial photographs
taken November 21, 1971. Topography by planetable surveys 1973
Selected hydrographic data compiled from USC&GS Chart 1171 (1972)
This information is not intended for navigational purposes
Projection and 10,000-foot grid ticks: Louisiana coordinate system, south zone (Lambert conformal conic)
1000-meter Universal Transverse Mercator grid ticks, zone 16 shown in blue
1927 North American Datum (NAD 27)
North American Datum of 1983 (NAD 83) is shown by dashed corner ticks
The values of the shift between NAD 27 and NAD 83 for 7.5-minute intersections are given in USGS Bulletin 1875
All or part of this quadrangle lies within subsidence area
Where omitted, land lines have not been established or are not shown because of insufficient data
Photoinspected from 1989 source, no major culture or drainage changes observed. Boundaries, other than corporate, and names revised 1992

SCALE 1:24 000
1 MILE
1000 0 1000 2000 3000 4000 5000 6000 7000 FEET
1 KILOMETER

CONTOUR INTERVAL 5 FEET
NATIONAL GEODETIC VERTICAL DATUM OF 1921
DEPTH CURVES AND SOUNDINGS IN FEET—DATUM IS MEAN LOW WATER
THE MEAN RANGE OF TIDE IS APPROXIMATELY ½ FOOT

UTM GRID AND 1992 MAGNETIC NORTH DECLINATION AT CENTER OF SHEET

THIS MAP COMPLIES WITH NATIONAL MAP ACCURACY STANDARDS
FOR SALE BY U. S. GEOLOGICAL SURVEY, DENVER, COLORADO 80225, OR RESTON, VIRGINIA 22092
AND BY THE STATE OF LOUISIANA, DEPARTMENT OF PUBLIC WORKS, BATON ROUGE, LOUISIANA 70804
A FOLDER DESCRIBING TOPOGRAPHIC MAPS AND SYMBOLS IS AVAILABLE ON REQUEST

LOUISIANA
QUADRANGLE LOCATION

1	2	3
4		5
6	7	8

1 Happy Jack
2 Black Bay South
3
4 Port Sulphur
5 Coquille Point
6 Bastian Bay
7 Buras
8 Triumph

ADJOINING 7.5' QUADRANGLE NAMES

ROAD CLASSIFICATION
Primary highway, hard surface — Light-duty road, hard or improved surface
Secondary highway, hard surface — Unimproved road
Interstate Route — U. S. Route — State Route

EMPIRE, LA.
NE/4 EMPIRE 15' QUADRANGLE
29089-05-08-024

1973
MINOR REVISION 1992
DMA 8042 I NE—SERIES V8850

UNITED STATES
DEPARTMENT OF THE INTERIOR
GEOLOGICAL SURVEY

HAPPY JACK QUADRANGLE
LOUISIANA—PLAQUEMINES PARISH
7.5 MINUTE SERIES ORTHOPHOTOMAP (TOPOGRAPHIC)
SW/4 BLACK BAY 15' QUADRANGLE



Produced by the United States Geological Survey
Control by USGS and NOS/NOAA
Orthophotomap prepared from high-altitude aerial photographs
taken October 11, 1971. Topography by planetable surveys 1973
Selected hydrographic data compiled from USC&GS Chart 1:71 (1972)
This information is not intended for navigational purposes
Projection and 10,000-foot grid ticks: Louisiana coordinate
system, south zone (Lambert conformal conic)
1000-meter Universal Transverse Mercator grid ticks, zone 16 shown in blue
1927 North American Datum (NAD 27)
North American Datum of 1983 (NAD 83) is shown by dashed corner ticks
The values of the shift between NAD 27 and NAD 83 for 7.5-minute
intersections are given in USGS Bulletin 1875
All or part of this quadrangle lies within a subsidence area
Where omitted, land lines have not been established or
are not shown because of insufficient data

UTM GRIDAND 1992 MAGNETIC NORTH
DECLINATION AT CENTER OF SHEET

Photoinspected from 1988 source; no major culture or drainage changes observed. Boundaries, other than corporate, and names revised 1992

SCALE 1:24 000
1 MILE
1000 0 1000 2000 3000 4000 5000 6000 7000 FEET
1 KILOMETER

CONTOUR INTERVAL 5 FEET
NATIONAL GEODETIC VERTICAL DATUM OF 1929
SOUNDINGS IN FEET—DATUM IS MEAN LOW WATER
THE MEAN RANGE OF TIDE IS APPROXIMATELY ½ FOOT

THIS MAP COMPLIES WITH NATIONAL MAP ACCURACY STANDARDS
FOR SALE BY U. S. GEOLOGICAL SURVEY, DENVER, COLORADO 80225, OR RESTON, VIRGINIA 22092
AND BY THE STATE OF LOUISIANA, DEPARTMENT OF PUBLIC WORKS, BATON ROUGE, LOUISIANA 70804
A FOLDER DESCRIBING TOPOGRAPHIC MAPS AND SYMBOLS IS AVAILABLE ON REQUEST

LOUISIANA
QUADRANGLE LOCATION

1	2	3
4		5
6	7	8

1 Lake Batista
2 Lake Cuatro Caballo
3 Black Bay North
4 Pointe A La Hache
5 Black Bay South
6 Bay Batiste
7 Port Sulphur
8 Empire

ADJOINING 7.5' QUADRANGLE NAMES

ROAD CLASSIFICATION
Primary highway, hard surface — Light-duty road, hard or improved surface
Secondary highway, hard surface — Unimproved road
Interstate Route — U.S. Route — State Route

HAPPY JACK, LA.
SW/4 BLACK BAY 15' QUADRANGLE
29089-E6-CM-024
1973
MINOR REVISION 1992
DMA 8043 II SW-SERIES V883O

UNITED STATES
DEPARTMENT OF THE INTERIOR
GEOLOGICAL SURVEY

LAKE LAURIER QUADRANGLE
LOUISIANA
7.5 MINUTE SERIES ORTHOPHOTOMAP (TOPOGRAPHIC)
SW/4 POINTE A LA HACHE 15' QUADRANGLE

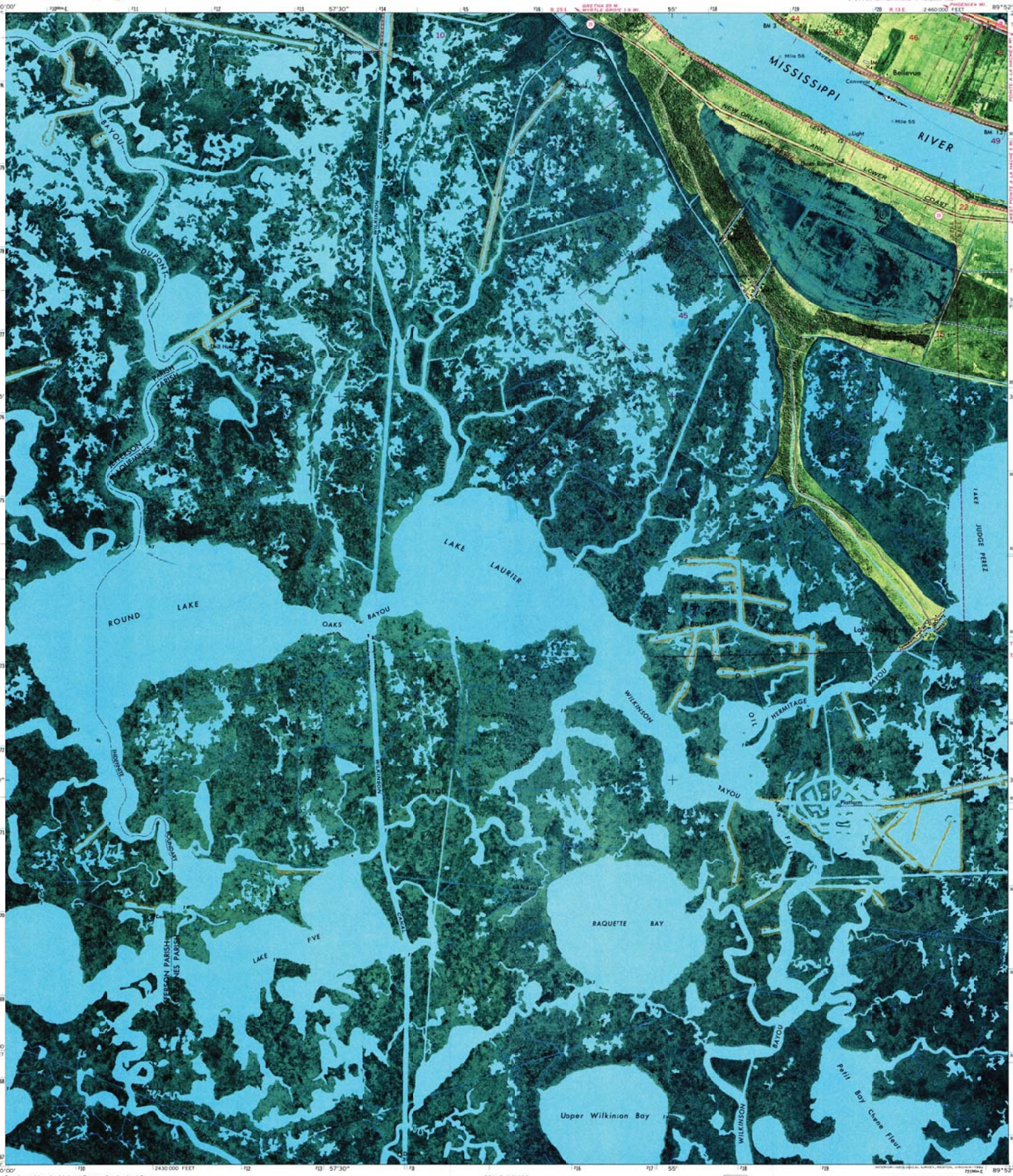

Produced by the United States Geological Survey
Control by USGS and NOS/NOAA
Orthophotomap prepared from high-altitude aerial photographs
Taken Oct. 11, 1971 Topography by planetable surveys 1973
Selected hydrographic data compiled from USC&GS Chart 1271 (1972)
This information is not intended for navigational purposes
Projection and 10,000-foot grid ticks: Louisiana coordinate system, south zone(Lambert conformal conic)
1000-meter Universal Transverse Mercator grid ticks, zone 16, shown in blue. 1927 North American datum
The difference between 1927 North American Datum and North American Datum of 1983 (NAD 83) for 7.5-minute intersections is given in USGS Bulletin 1875. The NAD 83 is shown by dashed corner ticks
All or part of this quadrangle lies within a subsidence area
Where omitted, land lines have not been established or are not shown because of insufficient data

UTM GRID AND 1992 MAGNETIC NORTH DECLINATION AT CENTER OF SHEET

Photoinspected from 1989 source; no major culture or drainage changes observed. Boundaries and names verified 1992

SCALE 1:24 000
1 MILE
1 KILOMETER
CONTOUR INTERVAL 5 FEET
NATIONAL GEODETIC VERTICAL DATUM OF 1929
DEPTH CURVES AND SOUNDINGS IN FEET—DATUM IS MEAN LOW WATER
THE MEAN RANGE OF TIDE IS APPROXIMATELY ½ FOOT

THIS MAP COMPLIES WITH NATIONAL MAP ACCURACY STANDARDS
FOR SALE BY U.S. GEOLOGICAL SURVEY, DENVER, COLORADO 80225, OR RESTON, VIRGINIA 22092
AND LOUISIANA DEPARTMENT OF TRANSPORTATION AND DEVELOPMENT, BATON ROUGE, LOUISIANA 70804
A FOLDER DESCRIBING TOPOGRAPHIC MAPS AND SYMBOLS IS AVAILABLE ON REQUEST

LOUISIANA
QUADRANGLE LOCATION

1	2	3
4		5
6	7	8

1 Lafitte
2 Phoenix
3 Lake Batch
4 Three Bayou Bay
5 Pointe a Lafitche
6 Bay Dosgri
7 Wilkinson bay
8 Bay Batista
ADJOINING 7.5' QUADRANGLE NAMES

ROAD CLASSIFICATION
Primary highway, hard surface — Light-duty road, hard or improved surface
Secondary highway, hard surface — Unimproved road
Interstate Route — U.S. Route — State Route

LAKE LAURIER, LA.
SW/4POINTE A LA HACHE 15' QUADRANGLE
29089-E8-0M-024

1973
MINOR REVISION 1992
DMA 8043 III SW-SERIES V8850

UNITED STATES
DEPARTMENT OF THE INTERIOR
GEOLOGICAL SURVEY

POINTE A LA HACHE QUADRANGLE
LOUISIANA - PLAQUEMINES PARISH
7.5 MINUTE SERIES ORTHOPHOTOMAP (TOPOGRAPHIC)
SE/4 POINTE A LA HACHE 15' QUADRANGLE



Produced by the United States Geological Survey
Control by USGS and NOS/NOAA
Orthophotomap prepared from high-altitude aerial photographs taken Oct. 24, 1971. Topography by planetable surveys 1973
Selected hydrographic data compiled from USC&GS Chart 1271(1972)
This information is not intended for navigational purposes
Projection and 10,000-foot grid ticks: Louisiana coordinate system, south zone (Lambert conformal conic)
1000-meter Universal Transverse Mercator grid ticks, zone 16, shown in blue. 1927 North American datum
The difference between 1927 North American Datum and North American Datum of 1983 (NAD 83) for 7.5-minute intersections is given in USGS Bulletin 1875. The NAD83 is shown by dashed corner ticks
All or part of this quadrangle lies within a subsidence area
Where omitted, land lines have not been established or are not shown because of insufficient data

UTM GRID AND 1992 MAGNETIC NORTH DECLINATION AT CENTER OF SHEET

Photoinspected from 1989 source; no major culture or drainage changes observed. Boundaries, other than corporate, and names revised 1992

SCALE 1:24 000

CONTOUR INTERVAL 5 FEET
NATIONAL GEODETIC VERTICAL DATUM OF 1929
DEPTH CURVES AND SOUNDINGS IN FEET—DATUM IS MEAN LOW WATER
THE MEAN RANGE OF TIDE IS APPROXIMATELY ½ FOOT

THIS MAP COMPLIES WITH NATIONAL MAP ACCURACY STANDARDS
FOR SALE BY U.S. GEOLOGICAL SURVEY, DENVER, COLORADO 80225, OR RESTON, VIRGINIA 22092
AND LOUISIANA DEPARTMENT OF TRANSPORTATION AND DEVELOPMENT, BATON ROUGE, LOUISIANA 70804
A FOLDER DESCRIBING TOPOGRAPHIC MAPS AND SYMBOLS IS AVAILABLE ON REQUEST



QUADRANGLE LOCATION

1	2	3
4		5
6	7	8

1 Phoenix
2 Lake Batiste
3 Lake Cuatro Caballi
4 Lake Laurier
5 Happy Jack
6 Wilkinson Bay
7 Bay Batiste
8 Port Sulphur

ADJOINING 7.5 QUADRANGLE NAMES

ROAD CLASSIFICATION
Primary highway, hard surface — Light-duty road, hard or improved surface
Secondary highway, hard surface — Unimproved road
Interstate Route — U.S. Route — State Route

POINTE A LA HACHE, LA.
SE/4 POINTE A LA HACHE 15' QUADRANGLE
29089-E7-OM-024

1973
MINOR REVISION 1992
DMA 8043 III SE-SERIES V882

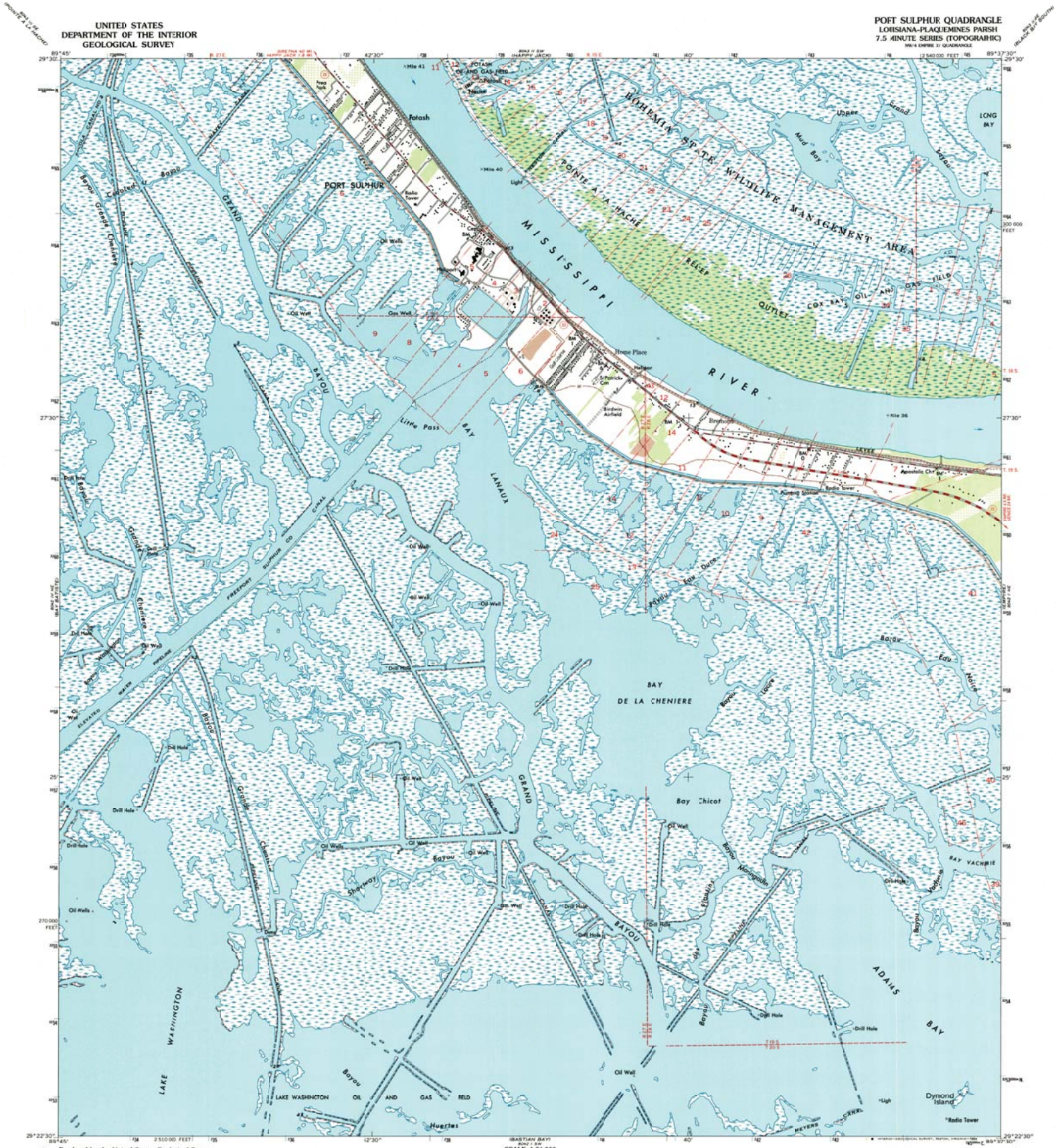
UNITED STATES
DEPARTMENT OF THE INTERIOR
GEOLOGICAL SURVEY
PORT SULPHUR QUADRANGLE
LOUISIANA-PLAQUEMINES PARISH
7.5 MINUTE SERIES (TOPOGRAPHIC)
NW/4 EMPIRE 15' QUADRANGLE
PORT SULPHUR
BOHEMIA STATE WILDLIFE MANAGEMENT AREA
MISSISSIPPI RIVER
POINTE A LA HACHE
RELIEF
QUTLET
COX BAY'S OIL AND GAS FIELD
Home Place
Birdwin Airfield
Little Pass
BAY LANAUX
BAY DE LA CHENIERE
Bay Chicot
BAY YACHRIE
ADAMS BAY
LAKE WASHINGTON
LAKE WASHINGTON OIL AND GAS FELD
Dymond Island
Upper Grand
Mud Bay
LCNG BAY
Potash
POTASH OIL AND GAS FIELD
Grand Bayou Cheniere
Bayou Cheniere
Bayou Eau Dutse
Bayou Eau Noire
Bayou Lacore
Bayou Mongoulois
Bayou Yachrie
Freeport Sulphur Co Canal
Meyers Canal
Shipway
Pipeline
Levee
Oil Well
Drill Hole
Gas Well
Radio Tower
Pumping Station
Light
Mile 41
Mile 40
Mile 36
SCALE 1:24 000
CONTOUR INTERVAL 5 FEET
NATIONAL GEODETIC VERTICAL DATUM OF 1929
ROAD CLASSIFICATION
Primary highway, hard surface
Light-duty road, hard or improved surface
Secondary highway, hard surface
Unimproved road
Interstate Route
U. S. Route
State Route
PORT SULPHUR, LA.
NW/4 EMPIRE 15' QUADRANGLE
29089-D6-TF-024
1993
DMA 8042 I NW-SERIES V885
Produced by the United States Geological Survey
in cooperation with State of Louisiana agencies
Control by USGS and NOS/NOAA
Planimetry by photogrammetric methods from aerial photographs taken 1971. Topography by planetable surveys 1973. Revised from aerial photographs taken 1989. Map edited 1993
Projection and 10,000-foot grid ticks: Louisiana coordinate system, south zone (Lambert conformal conic
1000-meter Universal Transverse Mercator grid ticks, zone 16, shown in blue
1927 North American Datum (NAD 27)
North American Datum of 1983 (NAD 83) is shown by dashed corner ticks
The values of the shift between NAD 27 and 4AD 83 for 7.5-minute intersections are given in USGS Bulletin 1877
There say be private inholdings within the boundaries of the National or State reservations shown on tis map
This map covers a subsidence area. Evaluaterelief and elevation information based on recent source
Where emitted, land lines tave not been established or are not shown because of insufficient data
UTM GRID AND 1993 MAGNETIC NORTH DECLINATION AT CENTER OF SHEET
THISMAP COMPLIES WITH NATIONAL MAP ACCURACY STANDARDS
FOR SALE BY U.S. GEOLOGICAL SURVEY, DENVER, COLORADO 80225, OR RISTON, VIRGINIA 12092
AND LOUISIANA DEPARTMENT OF TRANSPORTATION AND DEVE.OPMENT, BATO ROUGE, LOUISIANA 70804
A FOLDER DESCRIBING TOPOGRAPHIC MAPS AND SYMBOLS IS AVAILABLEON REQUEST
QUADRANGLE LOCATION

UNITED STATES
DEPARTMENT OF THE INTERIOR
GEOLOGICAL SURVEY

TRIUMPH QUADRANGLE
LOUISIANA-PLAQUEMINES PARISH
7.5 MINUTE SERIES (TOPOGRAPHIC)
SW/4 VENICE 15' QUADRANGLE

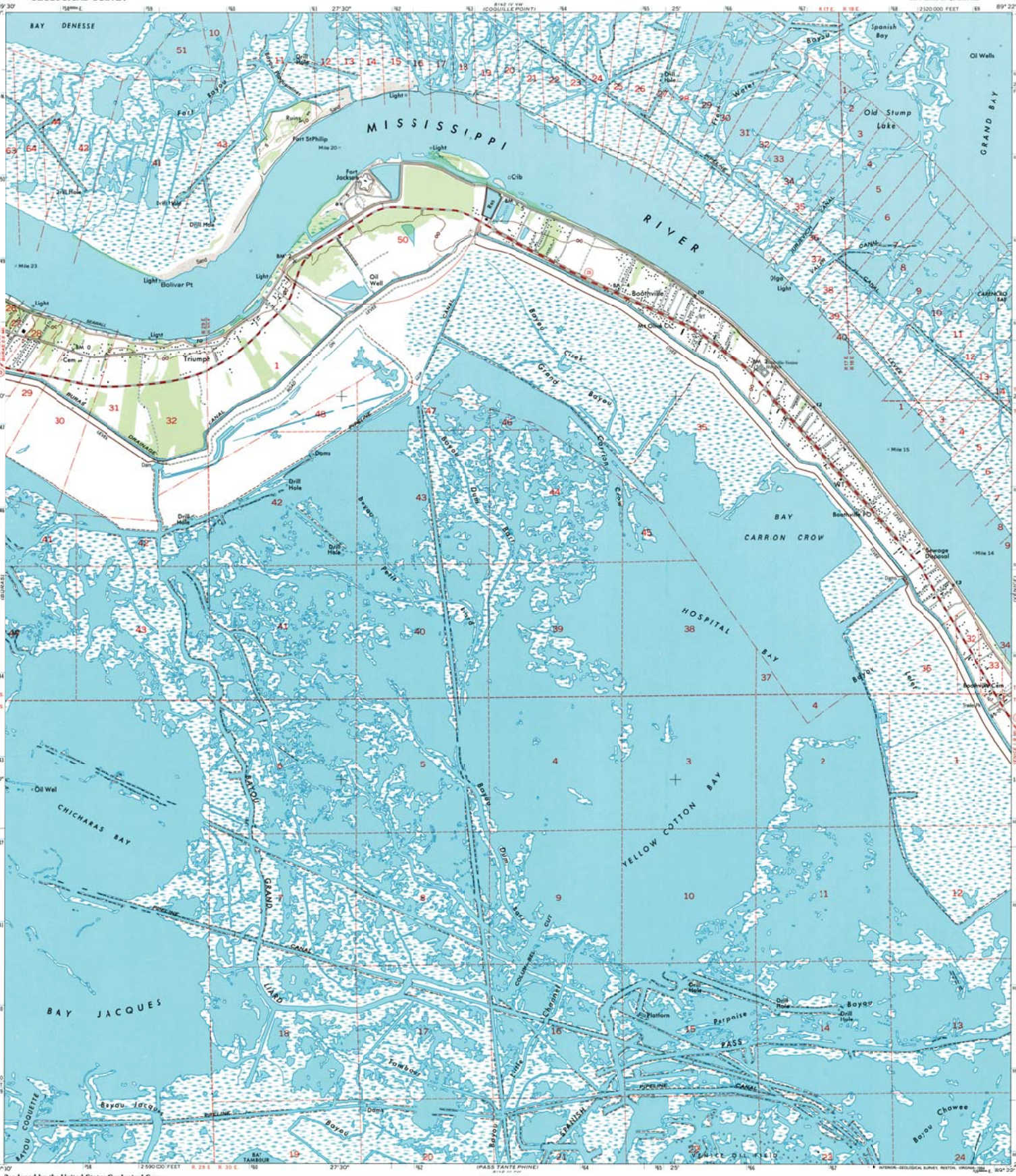

Produced by the United States Geological Survey
in cooperation with State of Louisiana agencies

Control by USGS and NOS/NOAA

Planimetry from aerial photographs taken 1971
Topography by plastable surveys 1971. Revised from aerial photographs taken 1989-90. Map edited 1993

Projection and 10,000-foot grid ticks: Louisiana coordinate system, south zone (Lambert conformal conic)
1,000-meter Universal Transverse Mercator grid ticks, zone 16, shown in blue
1927 North American Datum (NAD 27)

North American Datum of 1983 (NAD 83) is shown by dashed corner ticks
The values of the shift between NAD 27 and NAD 83 for 7.5-minute intersections are given in USGS Bulletin 1875
This map covers a subsidence area. Evaluate relief and elevation information based on recent sources
Where omitted, land lines have not been established

UTM GRID AND 1993 MAGNETIC NORTH DECLINATION AT CENTER OF SHEET

SCALE 1:24 000

KILOMETERS 1 0 1 2
METERS 1000 0 1000 2000
MILES 1 0 1
FEET 1000 0 1000 2000 3000 4000 5000 6000 7000 8000 9000 10 000

CONTOUR INTERVAL 5 FEET
NATIONAL GEODETIC VERTICAL DATUM OF 1929

THIS MAP COMPLIES WITH NATIONAL MAP ACCURACY STANDARDS
FOR SALE BY U.S. GEOLOGICAL SURVEY, DENVER, COLORADO 80225 OR RESTON, VIRGINIA 22092
AND LOUISIANA DEPARTMENT OF TRANSPORTATION AND DEVELOPMENT, BATON ROUGE, LOUISIANA 70804
A FOLDER DESCRIBING TOPOGRAPHIC MAPS AND SYMBOLS IS AVAILABLE ON REQUEST

LOUISIANA
QUADRANGLE LOCATION

ROAD CLASSIFICATION
Primary highway, hard surface — Light-duty road, hard or improved surface
Secondary highway, hard surface — Unimproved road
Interstate Route · U. S. Route · State Route

TRIUMPH, LA.
SW/4 VENICE 15' QUADRANGLE
29089-C4TF-024
1953

DMA 8142 IV SW-SERIES V884

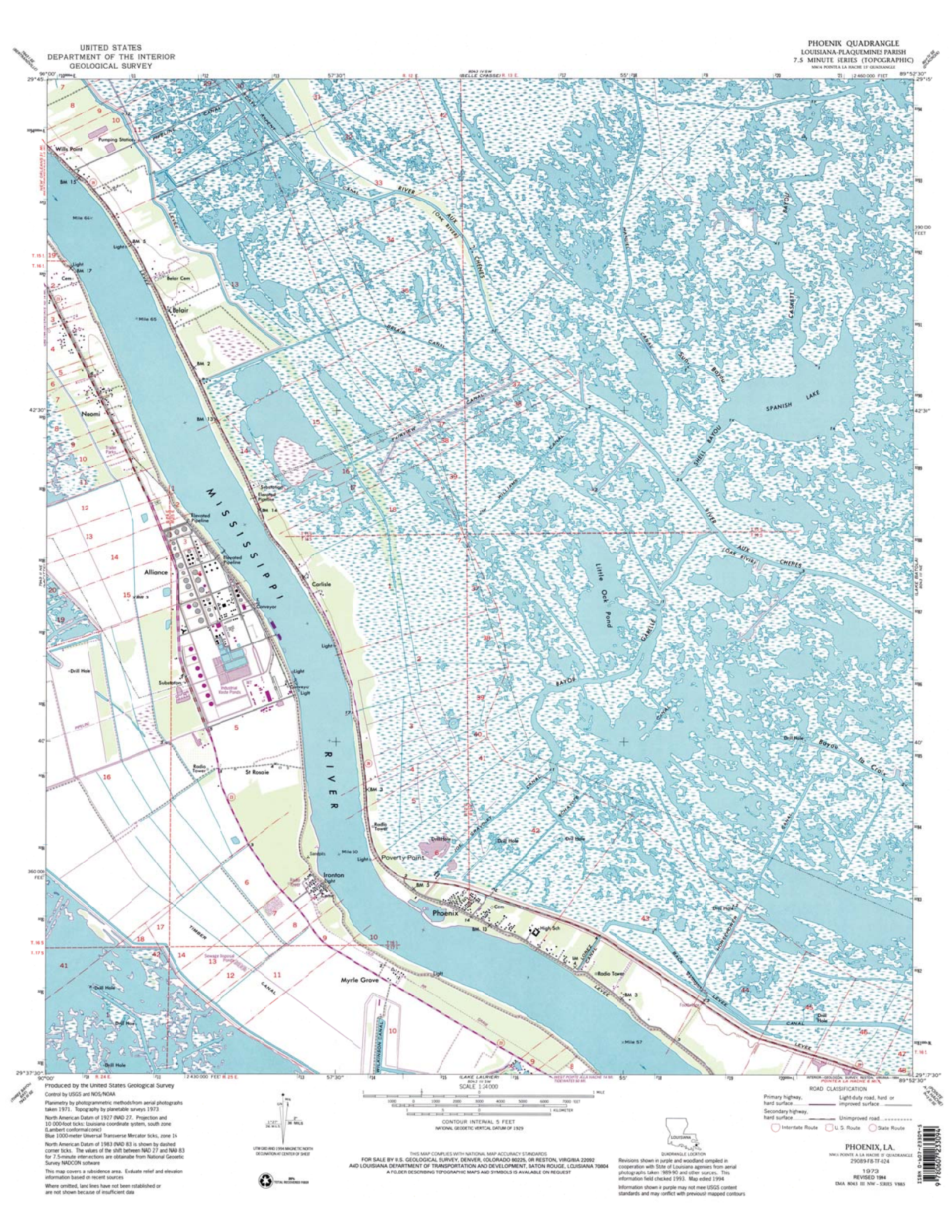
UNITED STATES
DEPARTMENT OF THE INTERIOR
GEOLOGICAL SURVEY
PHOENIX QUADRANGLE
LOUISIANA-PLAQUEMINES PARISH
7.5 MINUTE SERIES (TOPOGRAPHIC)
NW/4 POINTE A LA HACHE 15' QUADRANGLE
Produced by the United States Geological Survey
Control by USGS and NOS/NOAA
Planimetry by photogrammetric methods from aerial photographs taken 1971. Topography by planetable surveys 1973
North American Datum of 1927 (NAD 27). Projection and 10 000-foot ticks: Louisiana coordinate system, south zone (Lambert conformal conic)
Blue 1000-meter Universal Transverse Mercator ticks, zone 16
North American Datum of 1983 (NAD 83) is shown by dashed corner ticks. The values of the shift between NAD 27 and NAD 83 for 7.5-minute intersections are obtainable from National Geodetic Survey NADCON software
This map covers a subsidence area. Evaluate relief and elevation information based on recent sources
Where omitted, land lines have not been established or are not shown because of insufficient data
SCALE 1:24 000
CONTOUR INTERVAL 5 FEET
NATIONAL GEODETIC VERTICAL DATUM OF 1929
ROAD CLASSIFICATION
Primary highway, hard surface
Light-duty road, hard or improved surface
Secondary highway, hard surface
Unimproved road
Interstate Route
U. S. Route
State Route
THIS MAP COMPLIES WITH NATIONAL MAP ACCURACY STANDARDS
FOR SALE BY U.S. GEOLOGICAL SURVEY, DENVER, COLORADO 80225, OR RESTON, VIRGINIA 22092
AND LOUISIANA DEPARTMENT OF TRANSPORTATION AND DEVELOPMENT, BATON ROUGE, LOUISIANA 70804
A FOLDER DESCRIBING TOPOGRAPHIC MAPS AND SYMBOLS IS AVAILABLE ON REQUEST
Revisions shown in purple and woodland compiled in cooperation with State of Louisiana agencies from aerial photographs taken 1989-90 and other sources. This information field checked 1993. Map edited 1994
Information shown in purple may not meet USGS content standards and may conflict with previously mapped contours
PHOENIX, LA.
NW/4 POINTE A LA HACHE 15' QUADRANGLE
29089-F8-TF-024
1973
REVISED 1994
DMA 8043 III NW - SERIES V885
ISBN 0-607-23809-5
Mississippi River
Belair
Neomi
Alliance
Carlisle
St Rosaie
Poverty Point
Ironton
Phoenix
Myrle Grove
Spanish Lake
Little Oak Pond
Wills Point
Pumping Station
Belair Cem
Mile 64
Mile 65
Mile 57
Substation
Elevated Pipeline
Conveyor
Industrial Waste Ponds
Radio Tower
Drill Hole
Sewage Disposal Ponds
High Sch
Trailer Park
Levee
Canal
Bayou
River
Pipeline
Timber
Light
Cem
BM 15
BM 5
BM 2
BM 13
BM 14
BM 3
BM 10
BM 12
Mississippi River Delta
Louisiana
QUADRANGLE LOCATION

U.S. DEPARTMENT OF THE INTERIOR
U.S. GEOLOGICAL SURVEY

STATE OF LOUISIANA
DEPARTMENT OF TRANSPORTATION AND DEVELOPMENT

BURAS QUADRANGLE
LOUISIANA-PLAQUEMINES PARISH
7.5-MINUTE SERIES (TOPOGRAPHIC)



Produced by the United States Geological Survey

Topography compiled 1990. Planimetry derived from imagery taken 1998 and other sources. Public LandSurvey System and survey control current as of 1973. Boundaries current as of 2003

North American Datum of 1983 (NAD 83). Projection and 1 000-meter grid: Universal Transverse Mercator, zone 16R 10 000-foot ticks: Louisiana Coordinate System of 1983 (south) zone

North American Datum of 1927 (NAD 27) is shown by dashed corner ticks. The values of the shift between NAD 83 and NAD 27 for 7.5-minute intersections are obtainable from National Geodetic Survey NADCON software

Where omitted, land lines have not been established or are not shown because of insufficient data

This quadrangle covers a subsidence area

Houses of worship, schools, and other labeled buildings verified1973

UTM GRID AND 2003 MAGNETIC NORTH DECLINATION AT CENTER OF SHEET

SCALE 1:24000

CONTOUR INTERVAL 5 FEET
NATIONAL GEODETIC VERTICAL DATUM OF 1929
TO CONVERT FROM FEET TO METERS, MULTIPLY BY 0.3048

THIS MAP COMPLIES WITH NATIONAL MAP ACCURACY STANDARDS
FOR SALE BY U.S. GEOLOGICAL SURVEY, P.O. BOX 25286, DENVER, COLORADO 80225
AND LOUISIANA DEPARTMENT OF TRANSPORTATION AND DEVELOPMENT, BATON ROUGE, LOUISIANA 70804
A FOLDER DESCRIBING TOPOGRAPHIC MAPS AND SYMBOLS IS AVAILABLE ON REQUEST

QUADRANGLE LOCATION

ADJOINING 7.5' QUADRANGLES
LA 2410

1 Port Sulphur
2 Empire
3 CoquillePoint
4 Bastian bay
5 Triumph
6
7 Bay Crescent
8 Pass Tate Pline

ROAD CLASSIFICATION

Primary highway hard surface — light-duty road, hard or improved surface
Secondary highway hard surface — Unimproved road
Interstate Route — U.S. Route — State Route

BURAS, LA
1998
NIMA 8042 I SE-SERIES V885

ISBN 0-607-92313-X
9 780607 923131

U.S. DEPARTMENT OF THE INTERIOR
U. S. GEOLOGICAL SURVEY

The National Map

BURAS QUADRANGLE
LOUISIANA
7.5-MINUTE SERIES



Produced by the United States Geological Survey
North American Datum of 1983 (NAD83)
World Geodetic System of 1984 (WGS84). Projection and
1 000-meter grid: Universal Transverse Mercator, Zone 16R
10 000-foot ticks: Louisiana Coordinate System of 1983
(south zone)

Imagery.....NAIP, September 2007
Roads.....National Transportation Dataset, 2008
Names.....GNIS, 2008

UTM GRID AND 2005 MAGNETIC NORTH
DECLINATION AT CENTER OF SHEET

U.S. National Grid
100,000-m Square ID
BT
Grid Zone Designation
16R

SCALE 1:24 000

KILOMETERS 1 0.5 0 1 2
METERS 1000 500 0 1000 2000
MILES 1 0.5 0 1
FEET 1000 0 1000 2000 3000 4000 5000 6000 7000 8000 9000 10000

This map was produced to conform with version 0.0.25 of the
draft USGS Standards for 7.5-Minute Quadrangle Maps.
A metadata file associated with this product is also draft version 0.0.25

Louisiana
QUADRANGLE LOCATION

Port Sulphur	Empire	Coquille Point
Bastian Bay	Buras	Triumph
	Bay Coquette	Pass Terre Phine

ADJOINING 7.5' QUADRANGLES
LA 2989-241

ROAD CLASSIFICATION

Interstate Route	State Route
US Route	Local Road
Ramp	4WD

Interstate Route · US Route · State Route

BURAS, LA
2009

U.S. DEPARTMENT OF THE INTERIOR
U. S. GEOLOGICAL SURVEY

The National Map

EMPIRE QUADRANGLE
LOUISIANA
7.5-MINUTE SERIES



Produced by the United States Geological Survey
North American Datum of 1983 (NAD83)
World Geodetic System of 1984 (WGS84). Projection and
1 000-meter grid: Universal Transverse Mercator, Zone 16R
10 000-foot ticks: Louisiana Coordinate System of 1983
(south zone)

Imagery.....NAIP, September 2007
Roads.....National Transportation Dataset, 2008
Names.....GNIS, 2008

UTM GRID AND 2005 MAGNETIC NORTH
DECLINATION AT CENTER OF SHEET

U.S. National Grid
100,000-m Square ID
BT
Grid Zone Designation
16R

SCALE 1:24 000

KILOMETERS 1 0 0.5 1 2
METERS 1000 0 500 1000 2000
MILES 1 0 0.5 1
FEET 1000 0 1000 2000 3000 4000 5000 6000 7000 8000 9000 10000

This map was produced to conform with version 0.0.25 of the
draft USGS Standards for 7.5-Minute Quadrangle Maps.
A metadata file associated with this product is also draft version 0.0.25

Louisiana

QUADRANGLE LOCATION

Happy Jack	Black Bay South	Lake Athanasio OE S
Port Sulphur	Empire	Coquille Point
Bastian Bay	Buras	Triumph

ADJOINING 7.5' QUADRANGLES
LA 2989-244

ROAD CLASSIFICATION

Interstate Route	State Route
US Route	Local Road
Ramp	4WD

Interstate Route · US Route · State Route

EMPIRE, LA
2009

USGS
science for a changing world

U.S. DEPARTMENT OF THE INTERIOR
U. S. GEOLOGICAL SURVEY

The National Map

HAPPY JACK QUADRANGLE
LOUISIANA
7.5-MINUTE SERIES



Produced by the United States Geological Survey
North American Datum of 1983 (NAD83)
World Geodetic System of 1984 (WGS84). Projection and
1 000-meter grid: Universal Transverse Mercator, Zone 16R
10 000-foot ticks: Louisiana Coordinate System of 1983
(south zone)

Imagery.....NAIP, September 2007
Roads.....National Transportation Dataset, 2008
Names.....GNIS, 2008

UTM GRID AND 2005 MAGNETIC NORTH
DECLINATION AT CENTER OF SHEET

U.S. National Grid
100,000-m Square ID
BT
Grid Zone Designation
16R

SCALE 1:24 000

This map was produced to conform with version 0.0.25 of the
draft USGS Standards for 7.5-Minute Quadrangle Maps.
A metadata file associated with this product is also draft version 0.0.25

QUADRANGLE LOCATION

Lake Batista	Lake Castro Caballo	Black Bay North
Pointe a la Hache	Happy Jack	Black Bay South
Bay Batiste	Port Sulphur	Empire

ADJOINING 7.5' QUADRANGLES
LA 2989-312

ROAD CLASSIFICATION

Interstate Route	State Route
US Route	Local Road
Ramp	4WD

Interstate Route · US Route · State Route

HAPPY JACK, LA
2009

U.S. DEPARTMENT OF THE INTERIOR
U. S. GEOLOGICAL SURVEY

The National Map

LAKE LAURIER QUADRANGLE
LOUISIANA
7.5-MINUTE SERIES



Produced by the United States Geological Survey
North American Datum of 1983 (NAD83)
World Geodetic System of 1984 (WGS84). Projection and
1 000-meter grid: Universal Transverse Mercator, Zone 16R
10 000-foot ticks: Louisiana Coordinate System of 1983
(south zone)

Imagery.....NAIP, September 2007
Roads.....National Transportation Dataset, 2004 - 2008
Names.....GNIS, 2008

UTM GRID AND 2005 MAGNETIC NORTH
DECLINATION AT CENTER OF SHEET

U.S. National Grid
100,000-m Square ID
8T
Grid Zone Designation
16R

SCALE 1:24 000

KILOMETERS 0 0.5 1 2
METERS 0 500 1000 2000
MILES 0 0.5 1
FEET 0 1000 2000 3000 4000 5000 6000 7000 8000 9000 10000

This map was produced to conform with version 0.0.25 of the
draft USGS Standards for 7.5-Minute Quadrangle Maps.
A metadata file associated with this product is also draft version 0.0.25

QUADRANGLE LOCATION

Lafitte	Phoenix	Lake Batiste
Three Bayous Bay	Lake Laurier	Pointe a la Hache
Bay Dosgris	Wilkinson Bay	Bay Batiste

ADJOINING 7.5' QUADRANGLES
LA 2989-322

ROAD CLASSIFICATION

Interstate Route	State Route
US Route	Local Road
Ramp	4WD

Interstate Route · US Route · State Route

LAKE LAURIER, LA
2009

U.S. DEPARTMENT OF THE INTERIOR
U. S. GEOLOGICAL SURVEY

The National Map

PHOENIX QUADRANGLE
LOUISIANA
7.5-MINUTE SERIES


Mississippi River
Belair Cemetery
Belair
Naomi
La Reussite
Reussite
Alliance Revetment
Alliance
Carlisle
Carlisle Post Office
Burnbridge
Monsecour
Monsecour Revetment
Saint Rosalie
Mississippi River
Phoenix Point
Ironton
Ironton Cemetery
Phoenix
Myrtle Grove Revetment
Myrtle Grove
Harlem Revetment
Spanish Lake Gas Field
Cowhorn Bayou
Bayou Canot
Horse Canal
Sun Bayou
Spanish Lake
Shell Bayou
Little Oak Pond
Spanish Lake Oil Field
Bayou Cassie
Phoenix Gas Field
Bayou Lacarpe
Thunder Canal
Bayou Lacarpe Canal
Bayou Terre Canal
Bayou Lacarpe
Bayou Terre Canal
Bayou Lacarpe

U.S. DEPARTMENT OF THE INTERIOR
U. S. GEOLOGICAL SURVEY

The National Map

POINTE A LA HACHE QUADRANGLE
LOUISIANA
7.5-MINUTE SERIES


Nero Cemetery
Nero
Davant
Davant Post Office
Mississippi River
Junior
Point Celeste
Point Celeste Cemetery
MISSISSIPPI RIVER
Bayou Bogue
Bayou Grande
Pointe A La Hache Oil and Gas Field
Bayou Lamar
Bayou Terre Aux Boeufs
Bayou Dupre

U.S. DEPARTMENT OF THE INTERIOR
U. S. GEOLOGICAL SURVEY

The National Map

PORT SULPHUR QUADRANGLE
LOUISIANA
7.5-MINUTE SERIES



89°45' 42'30" 40' 89°37'30"
29°30' 29°22'30"
3 820 000 FEET
3 790 000 FEET
360 000 FEET
330 000 FEET
27'30" 25'

Produced by the United States Geological Survey
North American Datum of 1983 (NAD83)
World Geodetic System of 1984 (WGS84). Projection and
1 000-meter grid: Universal Transverse Mercator, Zone 16R
10 000-foot ticks: Louisiana Coordinate System of 1983
(south zone)

Imagery.....NAIP, September 2007
Roads.....National Transportation Dataset, 2008
Names.....GNIS, 2008

UTM GRID AND 2005 MAGNETIC NORTH
DECLINATION AT CENTER OF SHEET

U.S. National Grid
100,000-m Square ID
BT
Grid Zone Designation
16R

SCALE 1:24 000

KILOMETERS 0 1 2
METERS 1000 0 1000 2000
MILES 0 0.5 1
FEET 1000 0 1000 2000 3000 4000 5000 6000 7000 8000 9000 10000

This map was produced to conform with version 0.0.25 of the
draft USGS Standards for 7.5-Minute Quadrangle Maps.
A metadata file associated with this product is also draft version 0.0.25

Louisiana
QUADRANGLE LOCATION

Pointe a la Hache	Happy Jack	Black Bay South
Bay Batiste	Port Sulphur	Empire
Bay Rosequille	Bastian Bay	Buras

ADJOINING 7.5' QUADRANGLES
LA 2989-243

ROAD CLASSIFICATION

Interstate Route	State Route
US Route	Local Road
Ramp	4WD

Interstate Route US Route State Route

PORT SULPHUR, LA
2009

U.S. DEPARTMENT OF THE INTERIOR
U. S. GEOLOGICAL SURVEY

The National Map

TRIUMPH QUADRANGLE
LOUISIANA
7.5-MINUTE SERIES


Fort Saint Philip Casa Field
Fort Saint Philip
Plaquemines Bend
Fort Jackson
Fort Jackson Casa Field
Mississippi River
Bohler Point
Lower Childress Fort Jackson Revetment
Gulfrown
Triumph
Boothville
Olga
Olga Light
Spanish Bay
Fresh Water Bayou
Old Stump Lake
Grand Bay
Spanish Canal
Tiger Canal
Caminada Bay
Mississippi River
Boothville Post Office
Boothville Cemetery
Bay Crevion Cross
Duvic
Bayou Lafitte
Bayou Lafitte
Bayou Grand Liard
Bayou Grand Liard
Bayou Grand Liard
Bayou Lafitte
Bayou Lafitte
Bayou Lafitte

APPENDIX D

SOIL SURVEY

United States Department of Agriculture

Natural Resources Conservation Service

A product of the National Cooperative Soil Survey, a joint effort of the United States Department of Agriculture and other Federal agencies, State agencies including the Agricultural Experiment Stations, and local participants

Custom Soil Resource Report for Plaquemines Parish, Louisiana

Reaches 1 and 2

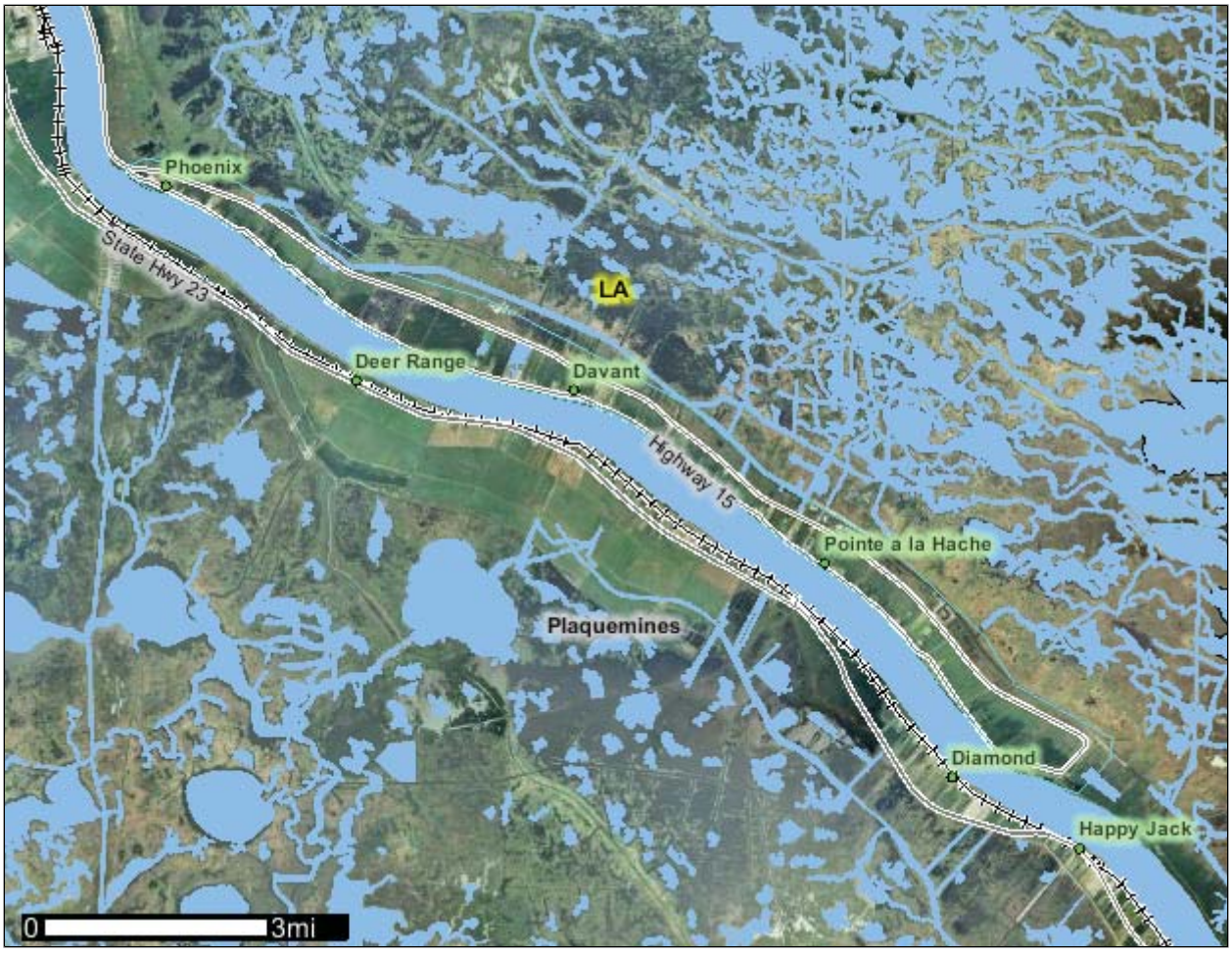

April 9, 2010

Preface

Soil surveys contain information that affects land use planning in survey areas. They highlight soil limitations that affect various land uses and provide information about the properties of the soils in the survey areas. Soil surveys are designed for many different users, including farmers, ranchers, foresters, agronomists, urban planners, community officials, engineers, developers, builders, and home buyers. Also, conservationists, teachers, students, and specialists in recreation, waste disposal, and pollution control can use the surveys to help them understand, protect, or enhance the environment.

Various land use regulations of Federal, State, and local governments may impose special restrictions on land use or land treatment. Soil surveys identify soil properties that are used in making various land use or land treatment decisions. The information is intended to help the land users identify and reduce the effects of soil limitations on various land uses. The landowner or user is responsible for identifying and complying with existing laws and regulations.

Although soil survey information can be used for general farm, local, and wider area planning, onsite investigation is needed to supplement this information in some cases. Examples include soil quality assessments (http://soils.usda.gov/sqi/) and certain conservation and engineering applications. For more detailed information, contact your local USDA Service Center (http://offices.sc.egov.usda.gov/locator/app?agency=nrcs) or your NRCS State Soil Scientist (http://soils.usda.gov/contact/state_offices/).

Great differences in soil properties can occur within short distances. Some soils are seasonally wet or subject to flooding. Some are too unstable to be used as a foundation for buildings or roads. Clayey or wet soils are poorly suited to use as septic tank absorption fields. A high water table makes a soil poorly suited to basements or underground installations.

The National Cooperative Soil Survey is a joint effort of the United States Department of Agriculture and other Federal agencies, State agencies including the Agricultural Experiment Stations, and local agencies. The Natural Resources Conservation Service (NRCS) has leadership for the Federal part of the National Cooperative Soil Survey.

Information about soils is updated periodically. Updated information is available through the NRCS Soil Data Mart Web site or the NRCS Web Soil Survey. The Soil Data Mart is the data storage site for the official soil survey information.

The U.S. Department of Agriculture (USDA) prohibits discrimination in all its programs and activities on the basis of race, color, national origin, age, disability, and where applicable, sex, marital status, familial status, parental status, religion, sexual orientation, genetic information, political beliefs, reprisal, or because all or a part of an individual's income is derived from any public assistance program. (Not all prohibited bases apply to all programs.) Persons with disabilities who require alternative means

for communication of program information (Braille, large print, audiotape, etc.) should contact USDA's TARGET Center at (202) 720-2600 (voice and TDD). To file a complaint of discrimination, write to USDA, Director, Office of Civil Rights, 1400 Independence Avenue, S.W., Washington, D.C. 20250-9410 or call (800) 795-3272 (voice) or (202) 720-6382 (TDD). USDA is an equal opportunity provider and employer.

Contents

Preface.....2
Soil Map.....5
Soil Map.....6
Legend.....7
Map Unit Legend.....8
Map Unit Descriptions.....8
Plaquemines Parish, Louisiana.....10
AT—Aquents, dredged, frequently flooded.....10
CE—Clovelly muck.....10
Co—Cancienne silty clay loam.....11
CV—Carville, Cancienne, and Schriever soils, frequently flooded.....12
FA—Fausse muck, saline.....13
GE—Gentilly muck.....14
Ha—Harahan clay.....15
LF—Lafitte muck.....16
Sk—Schriever clay.....16
W—Water.....17
Ww—Westwego clay.....17
References.....19

Soil Map

The soil map section includes the soil map for the defined area of interest, a list of soil map units on the map and extent of each map unit, and cartographic symbols displayed on the map. Also presented are various metadata about data used to produce the map, and a description of each soil map unit.

Custom Soil Resource Report
Soil Map



MAP LEGEND

Area of Interest (AOI)
- Area of Interest (AOI)

Soils
- Soil Map Units

Special Point Features
- Blowout
- Borrow Pit
- Clay Spot
- Closed Depression
- Gravel Pit
- Gravelly Spot
- Landfill
- Lava Flow
- Marsh or swamp
- Mine or Quarry
- Miscellaneous Water
- Perennial Water
- Rock Outcrop
- Saline Spot
- Sandy Spot
- Severely Eroded Spot
- Sinkhole
- Slide or Slip
- Sodic Spot
- Spoil Area
- Stony Spot
- Very Stony Spot
- Wet Spot
- Other

Special Line Features
- Gully
- Short Steep Slope
- Other

Political Features
- Cities

Water Features
- Oceans
- Streams and Canals

Transportation
- Rails
- Interstate Highways
- US Routes
- Major Roads

MAP INFORMATION

Map Scale: 1:119,000 if printed on A size (8.5" × 11") sheet.

The soil surveys that comprise your AOI were mapped at 1:24,000.

Please rely on the bar scale on each map sheet for accurate map measurements.

Source of Map: Natural Resources Conservation Service
Web Soil Survey URL: http://websoilsurvey.nrcs.usda.gov
Coordinate System: UTM Zone 16N NAD83

This product is generated from the USDA-NRCS certified data as of the version date(s) listed below.

Soil Survey Area: Plaquemines Parish, Louisiana
Survey Area Data: Version 7, Aug 4, 2009

Date(s) aerial images were photographed: 9/20/2007

The orthophoto or other base map on which the soil lines were compiled and digitized probably differs from the background imagery displayed on these maps. As a result, some minor shifting of map unit boundaries may be evident.

Map Unit Legend

Plaquemines Parish, Louisiana (LA075)			
Map Unit Symbol	**Map Unit Name**	**Acres in AOI**	**Percent of AOI**
AT	Aquents, dredged, frequently flooded	18.9	0.3%
CE	Clovelly muck	106.1	1.5%
Co	Cancienne silty clay loam	1,306.3	18.2%
CV	Carville, Cancienne, and Schriever soils, frequently flooded	400.0	5.6%
FA	Fausse muck, saline	1,451.4	20.2%
GE	Gentilly muck	163.9	2.3%
Ha	Harahan clay	2,688.1	37.4%
LF	Lafitte muck	0.6	0.0%
Sk	Schriever clay	528.5	7.3%
W	Water	522.3	7.3%
Ww	Westwego clay	10.3	0.1%
Totals for Area of Interest		**7,196.4**	**100.0%**

Map Unit Descriptions

The map units delineated on the detailed soil maps in a soil survey represent the soils or miscellaneous areas in the survey area. The map unit descriptions, along with the maps, can be used to determine the composition and properties of a unit.

A map unit delineation on a soil map represents an area dominated by one or more major kinds of soil or miscellaneous areas. A map unit is identified and named according to the taxonomic classification of the dominant soils. Within a taxonomic class there are precisely defined limits for the properties of the soils. On the landscape, however, the soils are natural phenomena, and they have the characteristic variability of all natural phenomena. Thus, the range of some observed properties may extend beyond the limits defined for a taxonomic class. Areas of soils of a single taxonomic class rarely, if ever, can be mapped without including areas of other taxonomic classes. Consequently, every map unit is made up of the soils or miscellaneous areas for which it is named and some minor components that belong to taxonomic classes other than those of the major soils.

Most minor soils have properties similar to those of the dominant soil or soils in the map unit, and thus they do not affect use and management. These are called noncontrasting, or similar, components. They may or may not be mentioned in a particular map unit description. Other minor components, however, have properties and behavioral characteristics divergent enough to affect use or to require different management. These are called contrasting, or dissimilar, components. They generally are in small areas and could not be mapped separately because of the scale used. Some small areas of strongly contrasting soils or miscellaneous areas are identified by a special symbol on the maps. If included in the database for a given area, the

contrasting minor components are identified in the map unit descriptions along with some characteristics of each. A few areas of minor components may not have been observed, and consequently they are not mentioned in the descriptions, especially where the pattern was so complex that it was impractical to make enough observations to identify all the soils and miscellaneous areas on the landscape.

The presence of minor components in a map unit in no way diminishes the usefulness or accuracy of the data. The objective of mapping is not to delineate pure taxonomic classes but rather to separate the landscape into landforms or landform segments that have similar use and management requirements. The delineation of such segments on the map provides sufficient information for the development of resource plans. If intensive use of small areas is planned, however, onsite investigation is needed to define and locate the soils and miscellaneous areas.

An identifying symbol precedes the map unit name in the map unit descriptions. Each description includes general facts about the unit and gives important soil properties and qualities.

Soils that have profiles that are almost alike make up a *soil series*. Except for differences in texture of the surface layer, all the soils of a series have major horizons that are similar in composition, thickness, and arrangement.

Soils of one series can differ in texture of the surface layer, slope, stoniness, salinity, degree of erosion, and other characteristics that affect their use. On the basis of such differences, a soil series is divided into *soil phases*. Most of the areas shown on the detailed soil maps are phases of soil series. The name of a soil phase commonly indicates a feature that affects use or management. For example, Alpha silt loam, 0 to 2 percent slopes, is a phase of the Alpha series.

Some map units are made up of two or more major soils or miscellaneous areas. These map units are complexes, associations, or undifferentiated groups.

A *complex* consists of two or more soils or miscellaneous areas in such an intricate pattern or in such small areas that they cannot be shown separately on the maps. The pattern and proportion of the soils or miscellaneous areas are somewhat similar in all areas. Alpha-Beta complex, 0 to 6 percent slopes, is an example.

An *association* is made up of two or more geographically associated soils or miscellaneous areas that are shown as one unit on the maps. Because of present or anticipated uses of the map units in the survey area, it was not considered practical or necessary to map the soils or miscellaneous areas separately. The pattern and relative proportion of the soils or miscellaneous areas are somewhat similar. Alpha-Beta association, 0 to 2 percent slopes, is an example.

An *undifferentiated group* is made up of two or more soils or miscellaneous areas that could be mapped individually but are mapped as one unit because similar interpretations can be made for use and management. The pattern and proportion of the soils or miscellaneous areas in a mapped area are not uniform. An area can be made up of only one of the major soils or miscellaneous areas, or it can be made up of all of them. Alpha and Beta soils, 0 to 2 percent slopes, is an example.

Some surveys include *miscellaneous areas*. Such areas have little or no soil material and support little or no vegetation. Rock outcrop is an example.

Plaquemines Parish, Louisiana

AT—Aquents, dredged, frequently flooded

Map Unit Setting

Mean annual precipitation: 55 to 65 inches
Mean annual air temperature: 70 to 72 degrees F
Frost-free period: 300 to 350 days

Map Unit Composition

Aquents and similar soils: 90 percent

Description of Aquents

Setting

Landform: Marshes
Down-slope shape: Linear
Across-slope shape: Linear
Parent material: Alluvium

Properties and qualities

Slope: 0 to 1 percent
Depth to restrictive feature: More than 80 inches
Drainage class: Very poorly drained
Depth to water table: More than 80 inches
Frequency of flooding: Frequent
Frequency of ponding: None

CE—Clovelly muck

Map Unit Setting

Elevation: 0 feet
Mean annual precipitation: 54 to 62 inches
Mean annual air temperature: 66 to 70 degrees F
Frost-free period: 265 to 350 days

Map Unit Composition

Clovelly and similar soils: 80 percent

Description of Clovelly

Setting

Landform: Marshes
Down-slope shape: Linear
Across-slope shape: Linear
Parent material: Herbaceous organic material over very fluid clayey alluvium

Properties and qualities

Slope: 0 to 1 percent
Depth to restrictive feature: More than 80 inches
Drainage class: Very poorly drained

Capacity of the most limiting layer to transmit water (Ksat): Very low to moderately low (0.00 to 0.06 in/hr)
Depth to water table: About 0 inches
Frequency of flooding: Frequent
Frequency of ponding: Frequent
Maximum salinity: Very slightly saline to slightly saline (4.0 to 8.0 mmhos/cm)
Sodium adsorption ratio, maximum: 15.0
Available water capacity: Very high (about 14.5 inches)

Interpretive groups
Land capability (nonirrigated): 8w

Typical profile
0 to 42 inches: Muck
42 to 70 inches: Clay

Co—Cancienne silty clay loam

Map Unit Setting
Elevation: 0 to 120 feet
Mean annual precipitation: 45 to 65 inches
Mean annual air temperature: 61 to 70 degrees F
Frost-free period: 200 to 350 days

Map Unit Composition
Cancienne and similar soils: 95 percent

Description of Cancienne

Setting
Landform: Natural levees
Down-slope shape: Convex
Across-slope shape: Linear

Properties and qualities
Slope: 0 to 1 percent
Depth to restrictive feature: More than 80 inches
Drainage class: Somewhat poorly drained
Capacity of the most limiting layer to transmit water (Ksat): Moderately high (0.20 to 0.60 in/hr)
Depth to water table: About 18 to 48 inches
Frequency of flooding: None
Frequency of ponding: None
Available water capacity: Very high (about 12.7 inches)

Interpretive groups
Land capability (nonirrigated): 2w

Typical profile
0 to 4 inches: Silty clay loam
4 to 30 inches: Silt loam
30 to 60 inches: Stratified very fine sandy loam to silty clay loam to silty clay

CV—Carville, Cancienne, and Schriever soils, frequently flooded

Map Unit Setting

Elevation: 0 to 150 feet
Mean annual precipitation: 45 to 65 inches
Mean annual air temperature: 61 to 70 degrees F
Frost-free period: 200 to 365 days

Map Unit Composition

Carville and similar soils: 40 percent
Cancienne and similar soils: 30 percent
Schriever and similar soils: 20 percent

Description of Carville

Setting

Landform: Natural levees
Down-slope shape: Convex
Across-slope shape: Linear

Properties and qualities

Slope: 0 to 1 percent
Depth to restrictive feature: More than 80 inches
Drainage class: Somewhat poorly drained
Capacity of the most limiting layer to transmit water (Ksat): Moderately high to high (0.60 to 2.00 in/hr)
Depth to water table: About 18 to 48 inches
Frequency of flooding: Frequent
Frequency of ponding: None
Calcium carbonate, maximum content: 5 percent
Available water capacity: Very high (about 13.1 inches)

Interpretive groups

Land capability (nonirrigated): 5w

Typical profile

0 to 8 inches: Silt loam
8 to 30 inches: Very fine sandy loam
30 to 60 inches: Silt loam

Description of Cancienne

Setting

Landform: Depressions
Down-slope shape: Linear
Across-slope shape: Linear

Properties and qualities

Slope: 0 to 1 percent
Depth to restrictive feature: More than 80 inches
Drainage class: Somewhat poorly drained

Capacity of the most limiting layer to transmit water (Ksat): Moderately high (0.20 to 0.60 in/hr)
Depth to water table: About 18 to 48 inches
Frequency of flooding: Frequent
Frequency of ponding: None
Available water capacity: Very high (about 13.1 inches)

Interpretive groups

Land capability (nonirrigated): 5w

Typical profile

0 to 11 inches: Silt loam
11 to 21 inches: Silt loam
21 to 60 inches: Stratified very fine sandy loam to silty clay

Description of Schriever

Setting

Landform: Backswamps
Down-slope shape: Linear
Across-slope shape: Linear

Properties and qualities

Slope: 0 to 1 percent
Depth to restrictive feature: More than 80 inches
Drainage class: Poorly drained
Capacity of the most limiting layer to transmit water (Ksat): Very low to moderately low (0.00 to 0.06 in/hr)
Depth to water table: About 0 to 24 inches
Frequency of flooding: Frequent
Frequency of ponding: None
Calcium carbonate, maximum content: 5 percent
Available water capacity: Moderate (about 8.3 inches)

Interpretive groups

Land capability (nonirrigated): 5w

Typical profile

0 to 10 inches: Silt loam
10 to 43 inches: Clay
43 to 60 inches: Clay

FA—Fausse muck, saline

Map Unit Setting

Elevation: 10 to 50 feet
Mean annual precipitation: 55 to 65 inches
Mean annual air temperature: 70 to 72 degrees F
Frost-free period: 270 to 300 days

Map Unit Composition
Fausse and similar soils: 80 percent

Description of Fausse

Setting
Landform: Backswamps
Down-slope shape: Concave
Parent material: Clayey alluvium

Properties and qualities
Slope: 0 to 1 percent
Depth to restrictive feature: More than 80 inches
Drainage class: Very poorly drained
Capacity of the most limiting layer to transmit water (Ksat): Very low to moderately low (0.00 to 0.06 in/hr)
Depth to water table: About 0 inches
Frequency of flooding: Frequent
Frequency of ponding: Frequent
Maximum salinity: Very slightly saline to moderately saline (4.0 to 16.0 mmhos/cm)
Available water capacity: Very high (about 12.3 inches)

Interpretive groups
Land capability (nonirrigated): 7w

Typical profile
0 to 4 inches: Muck
4 to 25 inches: Clay
25 to 60 inches: Clay

GE—Gentilly muck

Map Unit Setting
Mean annual precipitation: 55 to 65 inches
Mean annual air temperature: 70 to 72 degrees F
Frost-free period: 300 to 350 days

Map Unit Composition
Gentilly and similar soils: 80 percent

Description of Gentilly

Setting
Landform: Marshes
Down-slope shape: Linear
Across-slope shape: Linear
Parent material: Thin herbaceous organic material over semifluid clayey over consolidated clayey alluvium

Properties and qualities
Slope: 0 to 1 percent
Depth to restrictive feature: More than 80 inches

Drainage class: Very poorly drained
Capacity of the most limiting layer to transmit water (Ksat): Very low to moderately low (0.00 to 0.06 in/hr)
Depth to water table: About 0 inches
Frequency of flooding: Frequent
Frequency of ponding: Frequent
Maximum salinity: Nonsaline to slightly saline (2.0 to 8.0 mmhos/cm)
Available water capacity: High (about 10.4 inches)

Interpretive groups
Land capability (nonirrigated): 7w

Typical profile
0 to 10 inches: Muck
10 to 24 inches: Clay
24 to 60 inches: Clay

Ha—Harahan clay

Map Unit Setting
Mean annual precipitation: 55 to 65 inches
Mean annual air temperature: 70 to 72 degrees F
Frost-free period: 300 to 350 days

Map Unit Composition
Harahan and similar soils: 90 percent

Description of Harahan

Setting
Landform: Backswamps
Down-slope shape: Linear
Across-slope shape: Linear
Parent material: Nonfluid over fluid clayey alluvium

Properties and qualities
Slope: 0 to 1 percent
Depth to restrictive feature: More than 80 inches
Drainage class: Poorly drained
Capacity of the most limiting layer to transmit water (Ksat): Very low to moderately low (0.00 to 0.06 in/hr)
Depth to water table: About 12 to 36 inches
Frequency of flooding: Rare
Frequency of ponding: None
Maximum salinity: Nonsaline (0.0 to 2.0 mmhos/cm)
Available water capacity: High (about 10.4 inches)

Interpretive groups
Land capability (nonirrigated): 3w

Typical profile
0 to 5 inches: Clay
5 to 22 inches: Clay

22 to 32 inches: Clay
32 to 75 inches: Clay

LF—Lafitte muck

Map Unit Setting

Elevation: 0 feet
Mean annual precipitation: 50 to 65 inches
Mean annual air temperature: 68 to 70 degrees F
Frost-free period: 265 to 350 days

Map Unit Composition

Lafitte and similar soils: 80 percent

Description of Lafitte

Setting

Landform: Marshes
Down-slope shape: Linear
Across-slope shape: Linear
Parent material: Herbaceous organic material

Properties and qualities

Slope: 0 to 1 percent
Depth to restrictive feature: More than 80 inches
Drainage class: Very poorly drained
Capacity of the most limiting layer to transmit water (Ksat): High (2.00 to 6.00 in/hr)
Depth to water table: About 0 inches
Frequency of flooding: Frequent
Frequency of ponding: Frequent
Maximum salinity: Very slightly saline to slightly saline (4.0 to 8.0 mmhos/cm)
Sodium adsorption ratio, maximum: 10.0
Available water capacity: Very high (about 19.1 inches)

Interpretive groups

Land capability (nonirrigated): 8w

Typical profile

0 to 60 inches: Muck

Sk—Schriever clay

Map Unit Setting

Elevation: 0 to 80 feet
Mean annual precipitation: 45 to 65 inches
Mean annual air temperature: 61 to 70 degrees F
Frost-free period: 200 to 350 days

Map Unit Composition
Schriever and similar soils: 90 percent

Description of Schriever

Setting
Landform: Backswamps
Down-slope shape: Linear
Across-slope shape: Linear

Properties and qualities
Slope: 0 to 1 percent
Depth to restrictive feature: More than 80 inches
Drainage class: Poorly drained
Capacity of the most limiting layer to transmit water (Ksat): Very low to moderately low (0.00 to 0.06 in/hr)
Depth to water table: About 0 to 24 inches
Frequency of flooding: Rare
Frequency of ponding: None
Calcium carbonate, maximum content: 5 percent
Available water capacity: Moderate (about 7.8 inches)

Interpretive groups
Land capability (nonirrigated): 3w

Typical profile
0 to 4 inches: Clay
4 to 40 inches: Clay
40 to 65 inches: Clay

W—Water

Map Unit Composition
Water, large: 100 percent

Ww—Westwego clay

Map Unit Setting
Mean annual precipitation: 55 to 65 inches
Mean annual air temperature: 70 to 72 degrees F
Frost-free period: 300 to 350 days

Map Unit Composition
Westwego and similar soils: 95 percent

Description of Westwego

Setting
Landform: Backswamps
Down-slope shape: Linear

Across-slope shape: Linear
Parent material: Nonfluid over fluid clayey alluvium

Properties and qualities

Slope: 0 to 1 percent
Depth to restrictive feature: More than 80 inches
Drainage class: Poorly drained
Capacity of the most limiting layer to transmit water (Ksat): Very low to moderately low (0.00 to 0.06 in/hr)
Depth to water table: About 12 to 36 inches
Frequency of flooding: Rare
Frequency of ponding: None
Maximum salinity: Nonsaline (0.0 to 2.0 mmhos/cm)
Available water capacity: Very high (about 15.0 inches)

Interpretive groups

Land capability (nonirrigated): 4w

Typical profile

0 to 31 inches: Clay
31 to 49 inches: Muck
49 to 62 inches: Clay

References

American Association of State Highway and Transportation Officials (AASHTO). 2004. Standard specifications for transportation materials and methods of sampling and testing. 24th edition.

American Society for Testing and Materials (ASTM). 2005. Standard classification of soils for engineering purposes. ASTM Standard D2487-00.

Cowardin, L.M., V. Carter, F.C. Golet, and E.T. LaRoe. 1979. Classification of wetlands and deep-water habitats of the United States. U.S. Fish and Wildlife Service FWS/OBS-79/31.

Federal Register. July 13, 1994. Changes in hydric soils of the United States.

Federal Register. September 18, 2002. Hydric soils of the United States.

Hurt, G.W., and L.M. Vasilas, editors. Version 6.0, 2006. Field indicators of hydric soils in the United States.

National Research Council. 1995. Wetlands: Characteristics and boundaries.

Soil Survey Division Staff. 1993. Soil survey manual. Soil Conservation Service. U.S. Department of Agriculture Handbook 18. http://soils.usda.gov/

Soil Survey Staff. 1999. Soil taxonomy: A basic system of soil classification for making and interpreting soil surveys. 2nd edition. Natural Resources Conservation Service, U.S. Department of Agriculture Handbook 436. http://soils.usda.gov/

Soil Survey Staff. 2006. Keys to soil taxonomy. 10th edition. U.S. Department of Agriculture, Natural Resources Conservation Service. http://soils.usda.gov/

Tiner, R.W., Jr. 1985. Wetlands of Delaware. U.S. Fish and Wildlife Service and Delaware Department of Natural Resources and Environmental Control, Wetlands Section.

United States Army Corps of Engineers, Environmental Laboratory. 1987. Corps of Engineers wetlands delineation manual. Waterways Experiment Station Technical Report Y-87-1.

United States Department of Agriculture, Natural Resources Conservation Service. National forestry manual. http://soils.usda.gov/

United States Department of Agriculture, Natural Resources Conservation Service. National range and pasture handbook. http://www.glti.nrcs.usda.gov/

United States Department of Agriculture, Natural Resources Conservation Service. National soil survey handbook, title 430-VI. http://soils.usda.gov/

United States Department of Agriculture, Natural Resources Conservation Service. 2006. Land resource regions and major land resource areas of the United States, the Caribbean, and the Pacific Basin. U.S. Department of Agriculture Handbook 296. http://soils.usda.gov/

United States Department of Agriculture, Soil Conservation Service. 1961. Land capability classification. U.S. Department of Agriculture Handbook 210.

United States Department of Agriculture

NRCS

Natural Resources Conservation Service

A product of the National Cooperative Soil Survey, a joint effort of the United States Department of Agriculture and other Federal agencies, State agencies including the Agricultural Experiment Stations, and local participants

Custom Soil Resource Report for Plaquemines Parish, Louisiana

Reaches 5 and 9



April 9, 2010

Preface

Soil surveys contain information that affects land use planning in survey areas. They highlight soil limitations that affect various land uses and provide information about the properties of the soils in the survey areas. Soil surveys are designed for many different users, including farmers, ranchers, foresters, agronomists, urban planners, community officials, engineers, developers, builders, and home buyers. Also, conservationists, teachers, students, and specialists in recreation, waste disposal, and pollution control can use the surveys to help them understand, protect, or enhance the environment.

Various land use regulations of Federal, State, and local governments may impose special restrictions on land use or land treatment. Soil surveys identify soil properties that are used in making various land use or land treatment decisions. The information is intended to help the land users identify and reduce the effects of soil limitations on various land uses. The landowner or user is responsible for identifying and complying with existing laws and regulations.

Although soil survey information can be used for general farm, local, and wider area planning, onsite investigation is needed to supplement this information in some cases. Examples include soil quality assessments (http://soils.usda.gov/sqi/) and certain conservation and engineering applications. For more detailed information, contact your local USDA Service Center (http://offices.sc.egov.usda.gov/locator/app?agency=nrcs) or your NRCS State Soil Scientist (http://soils.usda.gov/contact/state_offices/).

Great differences in soil properties can occur within short distances. Some soils are seasonally wet or subject to flooding. Some are too unstable to be used as a foundation for buildings or roads. Clayey or wet soils are poorly suited to use as septic tank absorption fields. A high water table makes a soil poorly suited to basements or underground installations.

The National Cooperative Soil Survey is a joint effort of the United States Department of Agriculture and other Federal agencies, State agencies including the Agricultural Experiment Stations, and local agencies. The Natural Resources Conservation Service (NRCS) has leadership for the Federal part of the National Cooperative Soil Survey.

Information about soils is updated periodically. Updated information is available through the NRCS Soil Data Mart Web site or the NRCS Web Soil Survey. The Soil Data Mart is the data storage site for the official soil survey information.

The U.S. Department of Agriculture (USDA) prohibits discrimination in all its programs and activities on the basis of race, color, national origin, age, disability, and where applicable, sex, marital status, familial status, parental status, religion, sexual orientation, genetic information, political beliefs, reprisal, or because all or a part of an individual's income is derived from any public assistance program. (Not all prohibited bases apply to all programs.) Persons with disabilities who require alternative means

for communication of program information (Braille, large print, audiotape, etc.) should contact USDA's TARGET Center at (202) 720-2600 (voice and TDD). To file a complaint of discrimination, write to USDA, Director, Office of Civil Rights, 1400 Independence Avenue, S.W., Washington, D.C. 20250-9410 or call (800) 795-3272 (voice) or (202) 720-6382 (TDD). USDA is an equal opportunity provider and employer.

Contents

Preface.....2
Soil Map.....5
Soil Map.....6
Legend.....7
Map Unit Legend.....8
Map Unit Descriptions.....8
Plaquemines Parish, Louisiana.....10
CE—Clovelly muck.....10
Co—Cancienne silty clay loam.....10
CV—Carville, Cancienne, and Schriever soils, frequently flooded.....11
GE—Gentilly muck.....13
Ha—Harahan clay.....14
Sk—Schriever clay.....14
W—Water.....15
Ww—Westwego clay.....15
References.....17

Soil Map

The soil map section includes the soil map for the defined area of interest, a list of soil map units on the map and extent of each map unit, and cartographic symbols displayed on the map. Also presented are various metadata about data used to produce the map, and a description of each soil map unit.

Custom Soil Resource Report
Soil Map

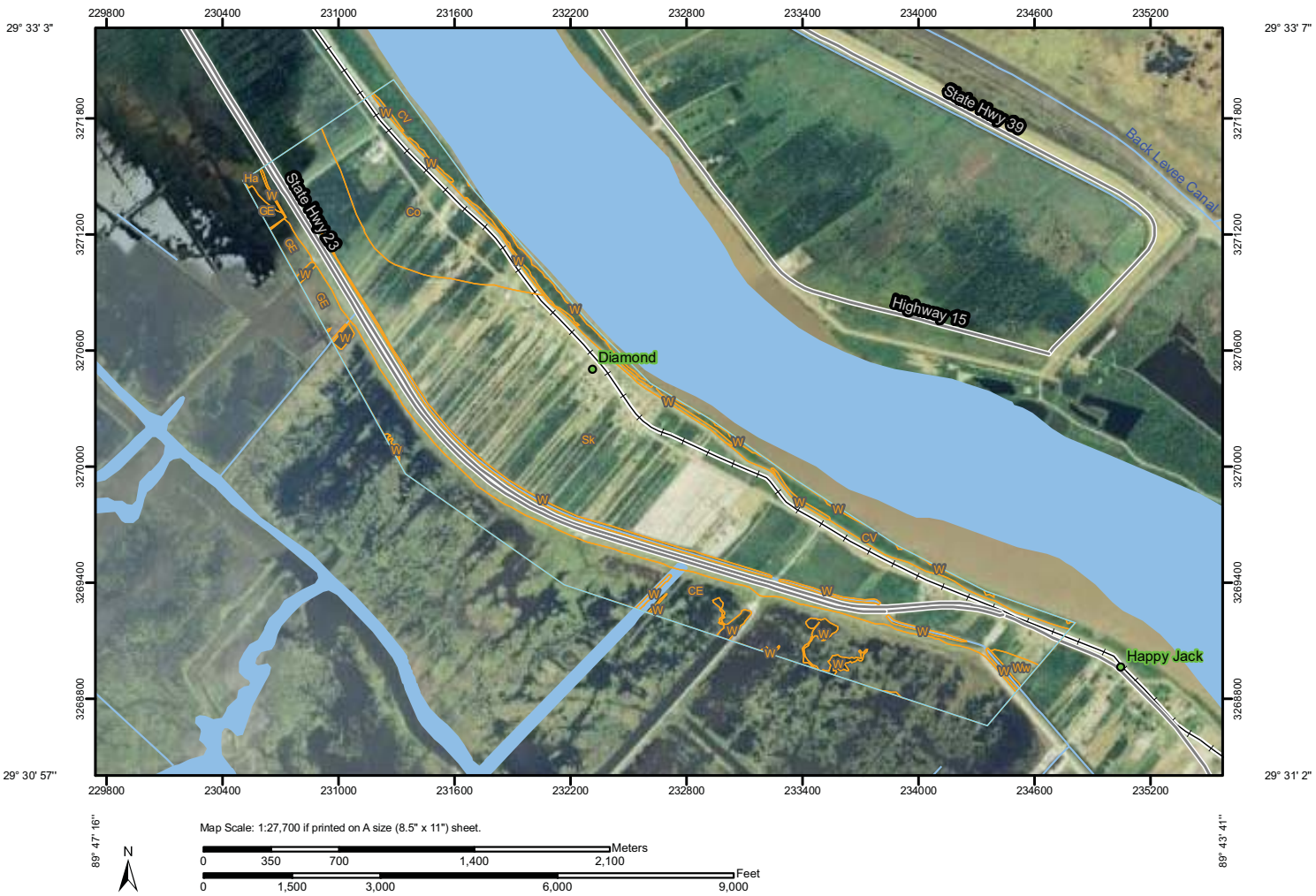

MAP LEGEND

Area of Interest (AOI)
- Area of Interest (AOI)

Soils
- Soil Map Units

Special Point Features
- Blowout
- Borrow Pit
- Clay Spot
- Closed Depression
- Gravel Pit
- Gravelly Spot
- Landfill
- Lava Flow
- Marsh or swamp
- Mine or Quarry
- Miscellaneous Water
- Perennial Water
- Rock Outcrop
- Saline Spot
- Sandy Spot
- Severely Eroded Spot
- Sinkhole
- Slide or Slip
- Sodic Spot
- Spoil Area
- Stony Spot
- Very Stony Spot
- Wet Spot
- Other

Special Line Features
- Gully
- Short Steep Slope
- Other

Political Features
- Cities

Water Features
- Oceans
- Streams and Canals

Transportation
- Rails
- Interstate Highways
- US Routes
- Major Roads
- Local Roads

MAP INFORMATION

Map Scale: 1:27,700 if printed on A size (8.5" × 11") sheet.

The soil surveys that comprise your AOI were mapped at 1:24,000.

Please rely on the bar scale on each map sheet for accurate map measurements.

Source of Map: Natural Resources Conservation Service
Web Soil Survey URL: http://websoilsurvey.nrcs.usda.gov
Coordinate System: UTM Zone 16N NAD83

This product is generated from the USDA-NRCS certified data as of the version date(s) listed below.

Soil Survey Area: Plaquemines Parish, Louisiana
Survey Area Data: Version 7, Aug 4, 2009

Date(s) aerial images were photographed: 9/20/2007

The orthophoto or other base map on which the soil lines were compiled and digitized probably differs from the background imagery displayed on these maps. As a result, some minor shifting of map unit boundaries may be evident.

Map Unit Legend

Plaquemines Parish, Louisiana (LA075)			
Map Unit Symbol	**Map Unit Name**	**Acres in AOI**	**Percent of AOI**
CE	Clovelly muck	233.6	20.4%
Co	Cancienne silty clay loam	123.0	10.8%
CV	Carville, Cancienne, and Schriever soils, frequently flooded	57.8	5.1%
GE	Gentilly muck	20.8	1.8%
Ha	Harahan clay	0.1	0.0%
Sk	Schriever clay	653.2	57.1%
W	Water	49.9	4.4%
Ww	Westwego clay	4.8	0.4%
Totals for Area of Interest		**1,143.1**	**100.0%**

Map Unit Descriptions

The map units delineated on the detailed soil maps in a soil survey represent the soils or miscellaneous areas in the survey area. The map unit descriptions, along with the maps, can be used to determine the composition and properties of a unit.

A map unit delineation on a soil map represents an area dominated by one or more major kinds of soil or miscellaneous areas. A map unit is identified and named according to the taxonomic classification of the dominant soils. Within a taxonomic class there are precisely defined limits for the properties of the soils. On the landscape, however, the soils are natural phenomena, and they have the characteristic variability of all natural phenomena. Thus, the range of some observed properties may extend beyond the limits defined for a taxonomic class. Areas of soils of a single taxonomic class rarely, if ever, can be mapped without including areas of other taxonomic classes. Consequently, every map unit is made up of the soils or miscellaneous areas for which it is named and some minor components that belong to taxonomic classes other than those of the major soils.

Most minor soils have properties similar to those of the dominant soil or soils in the map unit, and thus they do not affect use and management. These are called noncontrasting, or similar, components. They may or may not be mentioned in a particular map unit description. Other minor components, however, have properties and behavioral characteristics divergent enough to affect use or to require different management. These are called contrasting, or dissimilar, components. They generally are in small areas and could not be mapped separately because of the scale used. Some small areas of strongly contrasting soils or miscellaneous areas are identified by a special symbol on the maps. If included in the database for a given area, the contrasting minor components are identified in the map unit descriptions along with some characteristics of each. A few areas of minor components may not have been observed, and consequently they are not mentioned in the descriptions, especially

where the pattern was so complex that it was impractical to make enough observations to identify all the soils and miscellaneous areas on the landscape.

The presence of minor components in a map unit in no way diminishes the usefulness or accuracy of the data. The objective of mapping is not to delineate pure taxonomic classes but rather to separate the landscape into landforms or landform segments that have similar use and management requirements. The delineation of such segments on the map provides sufficient information for the development of resource plans. If intensive use of small areas is planned, however, onsite investigation is needed to define and locate the soils and miscellaneous areas.

An identifying symbol precedes the map unit name in the map unit descriptions. Each description includes general facts about the unit and gives important soil properties and qualities.

Soils that have profiles that are almost alike make up a *soil series*. Except for differences in texture of the surface layer, all the soils of a series have major horizons that are similar in composition, thickness, and arrangement.

Soils of one series can differ in texture of the surface layer, slope, stoniness, salinity, degree of erosion, and other characteristics that affect their use. On the basis of such differences, a soil series is divided into *soil phases.* Most of the areas shown on the detailed soil maps are phases of soil series. The name of a soil phase commonly indicates a feature that affects use or management. For example, Alpha silt loam, 0 to 2 percent slopes, is a phase of the Alpha series.

Some map units are made up of two or more major soils or miscellaneous areas. These map units are complexes, associations, or undifferentiated groups.

A *complex* consists of two or more soils or miscellaneous areas in such an intricate pattern or in such small areas that they cannot be shown separately on the maps. The pattern and proportion of the soils or miscellaneous areas are somewhat similar in all areas. Alpha-Beta complex, 0 to 6 percent slopes, is an example.

An *association* is made up of two or more geographically associated soils or miscellaneous areas that are shown as one unit on the maps. Because of present or anticipated uses of the map units in the survey area, it was not considered practical or necessary to map the soils or miscellaneous areas separately. The pattern and relative proportion of the soils or miscellaneous areas are somewhat similar. Alpha-Beta association, 0 to 2 percent slopes, is an example.

An *undifferentiated group* is made up of two or more soils or miscellaneous areas that could be mapped individually but are mapped as one unit because similar interpretations can be made for use and management. The pattern and proportion of the soils or miscellaneous areas in a mapped area are not uniform. An area can be made up of only one of the major soils or miscellaneous areas, or it can be made up of all of them. Alpha and Beta soils, 0 to 2 percent slopes, is an example.

Some surveys include *miscellaneous areas*. Such areas have little or no soil material and support little or no vegetation. Rock outcrop is an example.

Plaquemines Parish, Louisiana

CE—Clovelly muck

Map Unit Setting

Elevation: 0 feet
Mean annual precipitation: 54 to 62 inches
Mean annual air temperature: 66 to 70 degrees F
Frost-free period: 265 to 350 days

Map Unit Composition

Clovelly and similar soils: 80 percent

Description of Clovelly

Setting

Landform: Marshes
Down-slope shape: Linear
Across-slope shape: Linear
Parent material: Herbaceous organic material over very fluid clayey alluvium

Properties and qualities

Slope: 0 to 1 percent
Depth to restrictive feature: More than 80 inches
Drainage class: Very poorly drained
Capacity of the most limiting layer to transmit water (Ksat): Very low to moderately low (0.00 to 0.06 in/hr)
Depth to water table: About 0 inches
Frequency of flooding: Frequent
Frequency of ponding: Frequent
Maximum salinity: Very slightly saline to slightly saline (4.0 to 8.0 mmhos/cm)
Sodium adsorption ratio, maximum: 15.0
Available water capacity: Very high (about 14.5 inches)

Interpretive groups

Land capability (nonirrigated): 8w

Typical profile

0 to 42 inches: Muck
42 to 70 inches: Clay

Co—Cancienne silty clay loam

Map Unit Setting

Elevation: 0 to 120 feet
Mean annual precipitation: 45 to 65 inches
Mean annual air temperature: 61 to 70 degrees F
Frost-free period: 200 to 350 days

Map Unit Composition

Cancienne and similar soils: 95 percent

Description of Cancienne

Setting

Landform: Natural levees
Down-slope shape: Convex
Across-slope shape: Linear

Properties and qualities

Slope: 0 to 1 percent
Depth to restrictive feature: More than 80 inches
Drainage class: Somewhat poorly drained
Capacity of the most limiting layer to transmit water (Ksat): Moderately high (0.20 to 0.60 in/hr)
Depth to water table: About 18 to 48 inches
Frequency of flooding: None
Frequency of ponding: None
Available water capacity: Very high (about 12.7 inches)

Interpretive groups

Land capability (nonirrigated): 2w

Typical profile

0 to 4 inches: Silty clay loam
4 to 30 inches: Silt loam
30 to 60 inches: Stratified very fine sandy loam to silty clay loam to silty clay

CV—Carville, Cancienne, and Schriever soils, frequently flooded

Map Unit Setting

Elevation: 0 to 150 feet
Mean annual precipitation: 45 to 65 inches
Mean annual air temperature: 61 to 70 degrees F
Frost-free period: 200 to 365 days

Map Unit Composition

Carville and similar soils: 40 percent
Cancienne and similar soils: 30 percent
Schriever and similar soils: 20 percent

Description of Carville

Setting

Landform: Natural levees
Down-slope shape: Convex
Across-slope shape: Linear

Properties and qualities

Slope: 0 to 1 percent
Depth to restrictive feature: More than 80 inches
Drainage class: Somewhat poorly drained
Capacity of the most limiting layer to transmit water (Ksat): Moderately high to high (0.60 to 2.00 in/hr)

Depth to water table: About 18 to 48 inches
Frequency of flooding: Frequent
Frequency of ponding: None
Calcium carbonate, maximum content: 5 percent
Available water capacity: Very high (about 13.1 inches)

Interpretive groups

Land capability (nonirrigated): 5w

Typical profile

0 to 8 inches: Silt loam
8 to 30 inches: Very fine sandy loam
30 to 60 inches: Silt loam

Description of Cancienne

Setting

Landform: Depressions
Down-slope shape: Linear
Across-slope shape: Linear

Properties and qualities

Slope: 0 to 1 percent
Depth to restrictive feature: More than 80 inches
Drainage class: Somewhat poorly drained
Capacity of the most limiting layer to transmit water (Ksat): Moderately high (0.20 to 0.60 in/hr)
Depth to water table: About 18 to 48 inches
Frequency of flooding: Frequent
Frequency of ponding: None
Available water capacity: Very high (about 13.1 inches)

Interpretive groups

Land capability (nonirrigated): 5w

Typical profile

0 to 11 inches: Silt loam
11 to 21 inches: Silt loam
21 to 60 inches: Stratified very fine sandy loam to silty clay

Description of Schriever

Setting

Landform: Backswamps
Down-slope shape: Linear
Across-slope shape: Linear

Properties and qualities

Slope: 0 to 1 percent
Depth to restrictive feature: More than 80 inches
Drainage class: Poorly drained
Capacity of the most limiting layer to transmit water (Ksat): Very low to moderately low (0.00 to 0.06 in/hr)
Depth to water table: About 0 to 24 inches
Frequency of flooding: Frequent
Frequency of ponding: None
Calcium carbonate, maximum content: 5 percent
Available water capacity: Moderate (about 8.3 inches)

Interpretive groups

Land capability (nonirrigated): 5w

Typical profile

0 to 10 inches: Silt loam
10 to 43 inches: Clay
43 to 60 inches: Clay

GE—Gentilly muck

Map Unit Setting

Mean annual precipitation: 55 to 65 inches
Mean annual air temperature: 70 to 72 degrees F
Frost-free period: 300 to 350 days

Map Unit Composition

Gentilly and similar soils: 80 percent

Description of Gentilly

Setting

Landform: Marshes
Down-slope shape: Linear
Across-slope shape: Linear
Parent material: Thin herbaceous organic material over semifluid clayey over consolidated clayey alluvium

Properties and qualities

Slope: 0 to 1 percent
Depth to restrictive feature: More than 80 inches
Drainage class: Very poorly drained
Capacity of the most limiting layer to transmit water (Ksat): Very low to moderately low (0.00 to 0.06 in/hr)
Depth to water table: About 0 inches
Frequency of flooding: Frequent
Frequency of ponding: Frequent
Maximum salinity: Nonsaline to slightly saline (2.0 to 8.0 mmhos/cm)
Available water capacity: High (about 10.4 inches)

Interpretive groups

Land capability (nonirrigated): 7w

Typical profile

0 to 10 inches: Muck
10 to 24 inches: Clay
24 to 60 inches: Clay

Ha—Harahan clay

Map Unit Setting

Mean annual precipitation: 55 to 65 inches
Mean annual air temperature: 70 to 72 degrees F
Frost-free period: 300 to 350 days

Map Unit Composition

Harahan and similar soils: 90 percent

Description of Harahan

Setting

Landform: Backswamps
Down-slope shape: Linear
Across-slope shape: Linear
Parent material: Nonfluid over fluid clayey alluvium

Properties and qualities

Slope: 0 to 1 percent
Depth to restrictive feature: More than 80 inches
Drainage class: Poorly drained
Capacity of the most limiting layer to transmit water (Ksat): Very low to moderately low (0.00 to 0.06 in/hr)
Depth to water table: About 12 to 36 inches
Frequency of flooding: Rare
Frequency of ponding: None
Maximum salinity: Nonsaline (0.0 to 2.0 mmhos/cm)
Available water capacity: High (about 10.4 inches)

Interpretive groups

Land capability (nonirrigated): 3w

Typical profile

0 to 5 inches: Clay
5 to 22 inches: Clay
22 to 32 inches: Clay
32 to 75 inches: Clay

Sk—Schriever clay

Map Unit Setting

Elevation: 0 to 80 feet
Mean annual precipitation: 45 to 65 inches
Mean annual air temperature: 61 to 70 degrees F
Frost-free period: 200 to 350 days

Map Unit Composition
Schriever and similar soils: 90 percent

Description of Schriever

Setting
Landform: Backswamps
Down-slope shape: Linear
Across-slope shape: Linear

Properties and qualities
Slope: 0 to 1 percent
Depth to restrictive feature: More than 80 inches
Drainage class: Poorly drained
Capacity of the most limiting layer to transmit water (Ksat): Very low to moderately low (0.00 to 0.06 in/hr)
Depth to water table: About 0 to 24 inches
Frequency of flooding: Rare
Frequency of ponding: None
Calcium carbonate, maximum content: 5 percent
Available water capacity: Moderate (about 7.8 inches)

Interpretive groups
Land capability (nonirrigated): 3w

Typical profile
0 to 4 inches: Clay
4 to 40 inches: Clay
40 to 65 inches: Clay

W—Water

Map Unit Composition
Water, large: 100 percent

Ww—Westwego clay

Map Unit Setting
Mean annual precipitation: 55 to 65 inches
Mean annual air temperature: 70 to 72 degrees F
Frost-free period: 300 to 350 days

Map Unit Composition
Westwego and similar soils: 95 percent

Description of Westwego

Setting
Landform: Backswamps
Down-slope shape: Linear

Across-slope shape: Linear
Parent material: Nonfluid over fluid clayey alluvium

Properties and qualities

Slope: 0 to 1 percent
Depth to restrictive feature: More than 80 inches
Drainage class: Poorly drained
Capacity of the most limiting layer to transmit water (Ksat): Very low to moderately low (0.00 to 0.06 in/hr)
Depth to water table: About 12 to 36 inches
Frequency of flooding: Rare
Frequency of ponding: None
Maximum salinity: Nonsaline (0.0 to 2.0 mmhos/cm)
Available water capacity: Very high (about 15.0 inches)

Interpretive groups

Land capability (nonirrigated): 4w

Typical profile

0 to 31 inches: Clay
31 to 49 inches: Muck
49 to 62 inches: Clay

References

American Association of State Highway and Transportation Officials (AASHTO). 2004. Standard specifications for transportation materials and methods of sampling and testing. 24th edition.

American Society for Testing and Materials (ASTM). 2005. Standard classification of soils for engineering purposes. ASTM Standard D2487-00.

Cowardin, L.M., V. Carter, F.C. Golet, and E.T. LaRoe. 1979. Classification of wetlands and deep-water habitats of the United States. U.S. Fish and Wildlife Service FWS/OBS-79/31.

Federal Register. July 13, 1994. Changes in hydric soils of the United States.

Federal Register. September 18, 2002. Hydric soils of the United States.

Hurt, G.W., and L.M. Vasilas, editors. Version 6.0, 2006. Field indicators of hydric soils in the United States.

National Research Council. 1995. Wetlands: Characteristics and boundaries.

Soil Survey Division Staff. 1993. Soil survey manual. Soil Conservation Service. U.S. Department of Agriculture Handbook 18. http://soils.usda.gov/

Soil Survey Staff. 1999. Soil taxonomy: A basic system of soil classification for making and interpreting soil surveys. 2nd edition. Natural Resources Conservation Service, U.S. Department of Agriculture Handbook 436. http://soils.usda.gov/

Soil Survey Staff. 2006. Keys to soil taxonomy. 10th edition. U.S. Department of Agriculture, Natural Resources Conservation Service. http://soils.usda.gov/

Tiner, R.W., Jr. 1985. Wetlands of Delaware. U.S. Fish and Wildlife Service and Delaware Department of Natural Resources and Environmental Control, Wetlands Section.

United States Army Corps of Engineers, Environmental Laboratory. 1987. Corps of Engineers wetlands delineation manual. Waterways Experiment Station Technical Report Y-87-1.

United States Department of Agriculture, Natural Resources Conservation Service. National forestry manual. http://soils.usda.gov/

United States Department of Agriculture, Natural Resources Conservation Service. National range and pasture handbook. http://www.glti.nrcs.usda.gov/

United States Department of Agriculture, Natural Resources Conservation Service. National soil survey handbook, title 430-VI. http://soils.usda.gov/

United States Department of Agriculture, Natural Resources Conservation Service. 2006. Land resource regions and major land resource areas of the United States, the Caribbean, and the Pacific Basin. U.S. Department of Agriculture Handbook 296. http://soils.usda.gov/

United States Department of Agriculture, Soil Conservation Service. 1961. Land capability classification. U.S. Department of Agriculture Handbook 210.

United States Department of Agriculture

Natural Resources Conservation Service

A product of the National Cooperative Soil Survey, a joint effort of the United States Department of Agriculture and other Federal agencies, State agencies including the Agricultural Experiment Stations, and local participants

Custom Soil Resource Report for Plaquemines Parish, Louisiana

Reaches 6 and 10



April 9, 2010

Preface

Soil surveys contain information that affects land use planning in survey areas. They highlight soil limitations that affect various land uses and provide information about the properties of the soils in the survey areas. Soil surveys are designed for many different users, including farmers, ranchers, foresters, agronomists, urban planners, community officials, engineers, developers, builders, and home buyers. Also, conservationists, teachers, students, and specialists in recreation, waste disposal, and pollution control can use the surveys to help them understand, protect, or enhance the environment.

Various land use regulations of Federal, State, and local governments may impose special restrictions on land use or land treatment. Soil surveys identify soil properties that are used in making various land use or land treatment decisions. The information is intended to help the land users identify and reduce the effects of soil limitations on various land uses. The landowner or user is responsible for identifying and complying with existing laws and regulations.

Although soil survey information can be used for general farm, local, and wider area planning, onsite investigation is needed to supplement this information in some cases. Examples include soil quality assessments (http://soils.usda.gov/sqi/) and certain conservation and engineering applications. For more detailed information, contact your local USDA Service Center (http://offices.sc.egov.usda.gov/locator/app?agency=nrcs) or your NRCS State Soil Scientist (http://soils.usda.gov/contact/state_offices/).

Great differences in soil properties can occur within short distances. Some soils are seasonally wet or subject to flooding. Some are too unstable to be used as a foundation for buildings or roads. Clayey or wet soils are poorly suited to use as septic tank absorption fields. A high water table makes a soil poorly suited to basements or underground installations.

The National Cooperative Soil Survey is a joint effort of the United States Department of Agriculture and other Federal agencies, State agencies including the Agricultural Experiment Stations, and local agencies. The Natural Resources Conservation Service (NRCS) has leadership for the Federal part of the National Cooperative Soil Survey.

Information about soils is updated periodically. Updated information is available through the NRCS Soil Data Mart Web site or the NRCS Web Soil Survey. The Soil Data Mart is the data storage site for the official soil survey information.

The U.S. Department of Agriculture (USDA) prohibits discrimination in all its programs and activities on the basis of race, color, national origin, age, disability, and where applicable, sex, marital status, familial status, parental status, religion, sexual orientation, genetic information, political beliefs, reprisal, or because all or a part of an individual's income is derived from any public assistance program. (Not all prohibited bases apply to all programs.) Persons with disabilities who require alternative means

for communication of program information (Braille, large print, audiotape, etc.) should contact USDA's TARGET Center at (202) 720-2600 (voice and TDD). To file a complaint of discrimination, write to USDA, Director, Office of Civil Rights, 1400 Independence Avenue, S.W., Washington, D.C. 20250-9410 or call (800) 795-3272 (voice) or (202) 720-6382 (TDD). USDA is an equal opportunity provider and employer.

Contents

Preface.....2
Soil Map.....5
Soil Map.....6
Legend.....7
Map Unit Legend.....8
Map Unit Descriptions.....8
Plaquemines Parish, Louisiana.....10
AN—Aquents, dredged.....10
AT—Aquents, dredged, frequently flooded.....10
BE—Bellpass muck.....11
CE—Clovelly muck.....11
Cm—Cancienne silt loam.....12
Co—Cancienne silty clay loam.....13
CV—Carville, Cancienne, and Schriever soils, frequently flooded.....14
Ha—Harahan clay.....15
LF—Lafitte muck.....16
SC—Scatlake muck.....17
Sk—Schriever clay.....18
W—Water.....18
Ww—Westwego clay.....19
References.....20

Soil Map

The soil map section includes the soil map for the defined area of interest, a list of soil map units on the map and extent of each map unit, and cartographic symbols displayed on the map. Also presented are various metadata about data used to produce the map, and a description of each soil map unit.

Custom Soil Resource Report
Soil Map



Custom Soil Resource Report
Soil Map



Custom Soil Resource Report
Soil Map



Custom Soil Resource Report
Soil Map



Custom Soil Resource Report
Soil Map



Custom Soil Resource Report
Soil Map

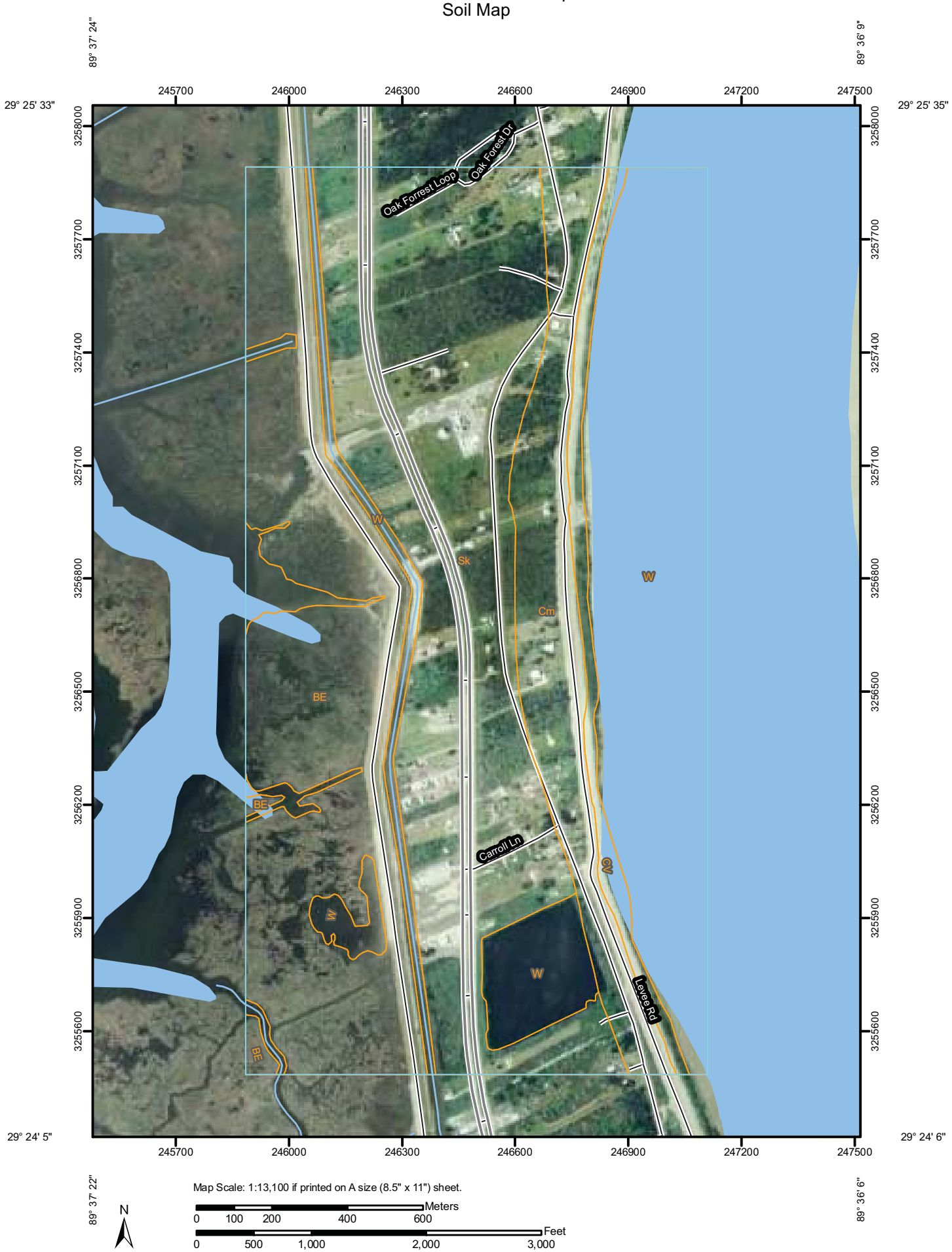

MAP LEGEND

Area of Interest (AOI)
- Area of Interest (AOI)

Soils
- Soil Map Units

Special Point Features
- Blowout
- Borrow Pit
- Clay Spot
- Closed Depression
- Gravel Pit
- Gravelly Spot
- Landfill
- Lava Flow
- Marsh or swamp
- Mine or Quarry
- Miscellaneous Water
- Perennial Water
- Rock Outcrop
- Saline Spot
- Sandy Spot
- Severely Eroded Spot
- Sinkhole
- Slide or Slip
- Sodic Spot
- Spoil Area
- Stony Spot
- Very Stony Spot
- Wet Spot
- Other

Special Line Features
- Gully
- Short Steep Slope
- Other

Political Features
- Cities

Water Features
- Oceans
- Streams and Canals

Transportation
- Rails
- Interstate Highways
- US Routes
- Major Roads
- Local Roads

MAP INFORMATION

Map Scale: 1:106,000 if printed on A size (8.5" × 11") sheet.

The soil surveys that comprise your AOI were mapped at 1:24,000.

Please rely on the bar scale on each map sheet for accurate map measurements.

Source of Map: Natural Resources Conservation Service
Web Soil Survey URL: http://websoilsurvey.nrcs.usda.gov
Coordinate System: UTM Zone 16N NAD83

This product is generated from the USDA-NRCS certified data as of the version date(s) listed below.

Soil Survey Area: Plaquemines Parish, Louisiana
Survey Area Data: Version 7, Aug 4, 2009

Date(s) aerial images were photographed: 9/20/2007

The orthophoto or other base map on which the soil lines were compiled and digitized probably differs from the background imagery displayed on these maps. As a result, some minor shifting of map unit boundaries may be evident.

Map Unit Legend

Plaquemines Parish, Louisiana (LA075)			
Map Unit Symbol	**Map Unit Name**	**Acres in AOI**	**Percent of AOI**
AN	Aquents, dredged	67.7	1.3%
AT	Aquents, dredged, frequently flooded	16.1	0.3%
BE	Bellpass muck	360.2	6.8%
CE	Clovelly muck	182.5	3.5%
Cm	Cancienne silt loam	597.9	11.3%
Co	Cancienne silty clay loam	145.4	2.8%
CV	Carville, Cancienne, and Schriever soils, frequently flooded	222.7	4.2%
Ha	Harahan clay	259.9	4.9%
LF	Lafitte muck	79.1	1.5%
SC	Scatlake muck	27.2	0.5%
Sk	Schriever clay	2,442.5	46.2%
W	Water	528.3	10.0%
Ww	Westwego clay	356.5	6.7%
Totals for Area of Interest		**5,286.0**	**100.0%**

Map Unit Descriptions

The map units delineated on the detailed soil maps in a soil survey represent the soils or miscellaneous areas in the survey area. The map unit descriptions, along with the maps, can be used to determine the composition and properties of a unit.

A map unit delineation on a soil map represents an area dominated by one or more major kinds of soil or miscellaneous areas. A map unit is identified and named according to the taxonomic classification of the dominant soils. Within a taxonomic class there are precisely defined limits for the properties of the soils. On the landscape, however, the soils are natural phenomena, and they have the characteristic variability of all natural phenomena. Thus, the range of some observed properties may extend beyond the limits defined for a taxonomic class. Areas of soils of a single taxonomic class rarely, if ever, can be mapped without including areas of other taxonomic classes. Consequently, every map unit is made up of the soils or miscellaneous areas for which it is named and some minor components that belong to taxonomic classes other than those of the major soils.

Most minor soils have properties similar to those of the dominant soil or soils in the map unit, and thus they do not affect use and management. These are called noncontrasting, or similar, components. They may or may not be mentioned in a particular map unit description. Other minor components, however, have properties and behavioral characteristics divergent enough to affect use or to require different management. These are called contrasting, or dissimilar, components. They generally are in small areas and could not be mapped separately because of the scale used.

Some small areas of strongly contrasting soils or miscellaneous areas are identified by a special symbol on the maps. If included in the database for a given area, the contrasting minor components are identified in the map unit descriptions along with some characteristics of each. A few areas of minor components may not have been observed, and consequently they are not mentioned in the descriptions, especially where the pattern was so complex that it was impractical to make enough observations to identify all the soils and miscellaneous areas on the landscape.

The presence of minor components in a map unit in no way diminishes the usefulness or accuracy of the data. The objective of mapping is not to delineate pure taxonomic classes but rather to separate the landscape into landforms or landform segments that have similar use and management requirements. The delineation of such segments on the map provides sufficient information for the development of resource plans. If intensive use of small areas is planned, however, onsite investigation is needed to define and locate the soils and miscellaneous areas.

An identifying symbol precedes the map unit name in the map unit descriptions. Each description includes general facts about the unit and gives important soil properties and qualities.

Soils that have profiles that are almost alike make up a *soil series*. Except for differences in texture of the surface layer, all the soils of a series have major horizons that are similar in composition, thickness, and arrangement.

Soils of one series can differ in texture of the surface layer, slope, stoniness, salinity, degree of erosion, and other characteristics that affect their use. On the basis of such differences, a soil series is divided into *soil phases*. Most of the areas shown on the detailed soil maps are phases of soil series. The name of a soil phase commonly indicates a feature that affects use or management. For example, Alpha silt loam, 0 to 2 percent slopes, is a phase of the Alpha series.

Some map units are made up of two or more major soils or miscellaneous areas. These map units are complexes, associations, or undifferentiated groups.

A *complex* consists of two or more soils or miscellaneous areas in such an intricate pattern or in such small areas that they cannot be shown separately on the maps. The pattern and proportion of the soils or miscellaneous areas are somewhat similar in all areas. Alpha-Beta complex, 0 to 6 percent slopes, is an example.

An *association* is made up of two or more geographically associated soils or miscellaneous areas that are shown as one unit on the maps. Because of present or anticipated uses of the map units in the survey area, it was not considered practical or necessary to map the soils or miscellaneous areas separately. The pattern and relative proportion of the soils or miscellaneous areas are somewhat similar. Alpha-Beta association, 0 to 2 percent slopes, is an example.

An *undifferentiated group* is made up of two or more soils or miscellaneous areas that could be mapped individually but are mapped as one unit because similar interpretations can be made for use and management. The pattern and proportion of the soils or miscellaneous areas in a mapped area are not uniform. An area can be made up of only one of the major soils or miscellaneous areas, or it can be made up of all of them. Alpha and Beta soils, 0 to 2 percent slopes, is an example.

Some surveys include *miscellaneous areas*. Such areas have little or no soil material and support little or no vegetation. Rock outcrop is an example.

Plaquemines Parish, Louisiana

AN—Aquents, dredged

Map Unit Setting

Mean annual precipitation: 55 to 65 inches
Mean annual air temperature: 70 to 72 degrees F
Frost-free period: 300 to 350 days

Map Unit Composition

Aquents and similar soils: 90 percent

Description of Aquents

Setting

Landform: Marshes
Down-slope shape: Linear
Across-slope shape: Linear
Parent material: Alluvium

Properties and qualities

Slope: 0 to 1 percent
Depth to restrictive feature: More than 80 inches
Drainage class: Very poorly drained
Depth to water table: More than 80 inches
Frequency of flooding: None
Frequency of ponding: None

AT—Aquents, dredged, frequently flooded

Map Unit Setting

Mean annual precipitation: 55 to 65 inches
Mean annual air temperature: 70 to 72 degrees F
Frost-free period: 300 to 350 days

Map Unit Composition

Aquents and similar soils: 90 percent

Description of Aquents

Setting

Landform: Marshes
Down-slope shape: Linear
Across-slope shape: Linear
Parent material: Alluvium

Properties and qualities

Slope: 0 to 1 percent
Depth to restrictive feature: More than 80 inches
Drainage class: Very poorly drained
Depth to water table: More than 80 inches

Frequency of flooding: Frequent
Frequency of ponding: None

BE—Bellpass muck

Map Unit Setting

Mean annual precipitation: 55 to 65 inches
Mean annual air temperature: 70 to 73 degrees F
Frost-free period: 300 to 350 days

Map Unit Composition

Bellpass and similar soils: 80 percent

Description of Bellpass

Setting

Landform: Marshes
Down-slope shape: Linear
Parent material: Decomposed organic material overlying fluid clayey backswamp deposits

Properties and qualities

Slope: 0 to 0 percent
Depth to restrictive feature: More than 80 inches
Drainage class: Very poorly drained
Capacity of the most limiting layer to transmit water (Ksat): Very low to moderately low (0.00 to 0.06 in/hr)
Depth to water table: About 0 inches
Frequency of flooding: Very frequent
Frequency of ponding: Frequent
Maximum salinity: Slightly saline to moderately saline (8.0 to 16.0 mmhos/cm)
Available water capacity: Very high (about 15.7 inches)

Interpretive groups

Land capability (nonirrigated): 7w

Typical profile

0 to 29 inches: Muck
29 to 70 inches: Clay

CE—Clovelly muck

Map Unit Setting

Elevation: 0 feet
Mean annual precipitation: 54 to 62 inches
Mean annual air temperature: 66 to 70 degrees F
Frost-free period: 265 to 350 days

Map Unit Composition
Clovelly and similar soils: 80 percent

Description of Clovelly

Setting
Landform: Marshes
Down-slope shape: Linear
Across-slope shape: Linear
Parent material: Herbaceous organic material over very fluid clayey alluvium

Properties and qualities
Slope: 0 to 1 percent
Depth to restrictive feature: More than 80 inches
Drainage class: Very poorly drained
Capacity of the most limiting layer to transmit water (Ksat): Very low to moderately low (0.00 to 0.06 in/hr)
Depth to water table: About 0 inches
Frequency of flooding: Frequent
Frequency of ponding: Frequent
Maximum salinity: Very slightly saline to slightly saline (4.0 to 8.0 mmhos/cm)
Sodium adsorption ratio, maximum: 15.0
Available water capacity: Very high (about 14.5 inches)

Interpretive groups
Land capability (nonirrigated): 8w

Typical profile
0 to 42 inches: Muck
42 to 70 inches: Clay

Cm—Cancienne silt loam

Map Unit Setting
Elevation: 0 to 120 feet
Mean annual precipitation: 45 to 65 inches
Mean annual air temperature: 61 to 70 degrees F
Frost-free period: 200 to 350 days

Map Unit Composition
Cancienne and similar soils: 90 percent

Description of Cancienne

Setting
Landform: Natural levees
Down-slope shape: Convex
Across-slope shape: Linear

Properties and qualities
Slope: 0 to 1 percent
Depth to restrictive feature: More than 80 inches

Drainage class: Somewhat poorly drained
Capacity of the most limiting layer to transmit water (Ksat): Moderately high (0.20 to 0.60 in/hr)
Depth to water table: About 18 to 48 inches
Frequency of flooding: None
Frequency of ponding: None
Available water capacity: Very high (about 12.9 inches)

Interpretive groups
Land capability (nonirrigated): 2w

Typical profile
0 to 8 inches: Silt loam
8 to 38 inches: Silt loam
38 to 60 inches: Stratified very fine sandy loam to silty clay

Co—Cancienne silty clay loam

Map Unit Setting
Elevation: 0 to 120 feet
Mean annual precipitation: 45 to 65 inches
Mean annual air temperature: 61 to 70 degrees F
Frost-free period: 200 to 350 days

Map Unit Composition
Cancienne and similar soils: 95 percent

Description of Cancienne

Setting
Landform: Natural levees
Down-slope shape: Convex
Across-slope shape: Linear

Properties and qualities
Slope: 0 to 1 percent
Depth to restrictive feature: More than 80 inches
Drainage class: Somewhat poorly drained
Capacity of the most limiting layer to transmit water (Ksat): Moderately high (0.20 to 0.60 in/hr)
Depth to water table: About 18 to 48 inches
Frequency of flooding: None
Frequency of ponding: None
Available water capacity: Very high (about 12.7 inches)

Interpretive groups
Land capability (nonirrigated): 2w

Typical profile
0 to 4 inches: Silty clay loam
4 to 30 inches: Silt loam
30 to 60 inches: Stratified very fine sandy loam to silty clay loam to silty clay

CV—Carville, Cancienne, and Schriever soils, frequently flooded

Map Unit Setting

Elevation: 0 to 150 feet
Mean annual precipitation: 45 to 65 inches
Mean annual air temperature: 61 to 70 degrees F
Frost-free period: 200 to 365 days

Map Unit Composition

Carville and similar soils: 40 percent
Cancienne and similar soils: 30 percent
Schriever and similar soils: 20 percent

Description of Carville

Setting

Landform: Natural levees
Down-slope shape: Convex
Across-slope shape: Linear

Properties and qualities

Slope: 0 to 1 percent
Depth to restrictive feature: More than 80 inches
Drainage class: Somewhat poorly drained
Capacity of the most limiting layer to transmit water (Ksat): Moderately high to high (0.60 to 2.00 in/hr)
Depth to water table: About 18 to 48 inches
Frequency of flooding: Frequent
Frequency of ponding: None
Calcium carbonate, maximum content: 5 percent
Available water capacity: Very high (about 13.1 inches)

Interpretive groups

Land capability (nonirrigated): 5w

Typical profile

0 to 8 inches: Silt loam
8 to 30 inches: Very fine sandy loam
30 to 60 inches: Silt loam

Description of Cancienne

Setting

Landform: Depressions
Down-slope shape: Linear
Across-slope shape: Linear

Properties and qualities

Slope: 0 to 1 percent
Depth to restrictive feature: More than 80 inches
Drainage class: Somewhat poorly drained

Capacity of the most limiting layer to transmit water (Ksat): Moderately high (0.20 to 0.60 in/hr)
Depth to water table: About 18 to 48 inches
Frequency of flooding: Frequent
Frequency of ponding: None
Available water capacity: Very high (about 13.1 inches)

Interpretive groups
Land capability (nonirrigated): 5w

Typical profile
0 to 11 inches: Silt loam
11 to 21 inches: Silt loam
21 to 60 inches: Stratified very fine sandy loam to silty clay

Description of Schriever

Setting
Landform: Backswamps
Down-slope shape: Linear
Across-slope shape: Linear

Properties and qualities
Slope: 0 to 1 percent
Depth to restrictive feature: More than 80 inches
Drainage class: Poorly drained
Capacity of the most limiting layer to transmit water (Ksat): Very low to moderately low (0.00 to 0.06 in/hr)
Depth to water table: About 0 to 24 inches
Frequency of flooding: Frequent
Frequency of ponding: None
Calcium carbonate, maximum content: 5 percent
Available water capacity: Moderate (about 8.3 inches)

Interpretive groups
Land capability (nonirrigated): 5w

Typical profile
0 to 10 inches: Silt loam
10 to 43 inches: Clay
43 to 60 inches: Clay

Ha—Harahan clay

Map Unit Setting
Mean annual precipitation: 55 to 65 inches
Mean annual air temperature: 70 to 72 degrees F
Frost-free period: 300 to 350 days

Map Unit Composition
Harahan and similar soils: 90 percent

Description of Harahan

Setting

Landform: Backswamps
Down-slope shape: Linear
Across-slope shape: Linear
Parent material: Nonfluid over fluid clayey alluvium

Properties and qualities

Slope: 0 to 1 percent
Depth to restrictive feature: More than 80 inches
Drainage class: Poorly drained
Capacity of the most limiting layer to transmit water (Ksat): Very low to moderately low (0.00 to 0.06 in/hr)
Depth to water table: About 12 to 36 inches
Frequency of flooding: Rare
Frequency of ponding: None
Maximum salinity: Nonsaline (0.0 to 2.0 mmhos/cm)
Available water capacity: High (about 10.4 inches)

Interpretive groups

Land capability (nonirrigated): 3w

Typical profile

0 to 5 inches: Clay
5 to 22 inches: Clay
22 to 32 inches: Clay
32 to 75 inches: Clay

LF—Lafitte muck

Map Unit Setting

Elevation: 0 feet
Mean annual precipitation: 50 to 65 inches
Mean annual air temperature: 68 to 70 degrees F
Frost-free period: 265 to 350 days

Map Unit Composition

Lafitte and similar soils: 80 percent

Description of Lafitte

Setting

Landform: Marshes
Down-slope shape: Linear
Across-slope shape: Linear
Parent material: Herbaceous organic material

Properties and qualities

Slope: 0 to 1 percent
Depth to restrictive feature: More than 80 inches
Drainage class: Very poorly drained

Capacity of the most limiting layer to transmit water (Ksat): High (2.00 to 6.00 in/hr)
Depth to water table: About 0 inches
Frequency of flooding: Frequent
Frequency of ponding: Frequent
Maximum salinity: Very slightly saline to slightly saline (4.0 to 8.0 mmhos/cm)
Sodium adsorption ratio, maximum: 10.0
Available water capacity: Very high (about 19.1 inches)

Interpretive groups
Land capability (nonirrigated): 8w

Typical profile
0 to 60 inches: Muck

SC—Scatlake muck

Map Unit Setting
Elevation: 0 feet
Mean annual precipitation: 54 to 62 inches
Mean annual air temperature: 70 to 72 degrees F
Frost-free period: 265 to 350 days

Map Unit Composition
Scatlake and similar soils: 80 percent

Description of Scatlake

Setting
Landform: Salt marshes
Down-slope shape: Linear
Across-slope shape: Linear
Parent material: Fluid clayey backswamp deposits

Properties and qualities
Slope: 0 to 0 percent
Depth to restrictive feature: More than 80 inches
Drainage class: Very poorly drained
Capacity of the most limiting layer to transmit water (Ksat): Very low to moderately low (0.00 to 0.06 in/hr)
Depth to water table: About 0 inches
Frequency of flooding: Very frequent
Frequency of ponding: Frequent
Maximum salinity: Slightly saline to moderately saline (8.0 to 16.0 mmhos/cm)
Sodium adsorption ratio, maximum: 20.0
Available water capacity: Moderate (about 7.8 inches)

Interpretive groups
Land capability (nonirrigated): 8w

Typical profile
0 to 7 inches: Muck
7 to 13 inches: Clay
13 to 70 inches: Clay

Sk—Schriever clay

Map Unit Setting

Elevation: 0 to 80 feet
Mean annual precipitation: 45 to 65 inches
Mean annual air temperature: 61 to 70 degrees F
Frost-free period: 200 to 350 days

Map Unit Composition

Schriever and similar soils: 90 percent

Description of Schriever

Setting

Landform: Backswamps
Down-slope shape: Linear
Across-slope shape: Linear

Properties and qualities

Slope: 0 to 1 percent
Depth to restrictive feature: More than 80 inches
Drainage class: Poorly drained
Capacity of the most limiting layer to transmit water (Ksat): Very low to moderately low (0.00 to 0.06 in/hr)
Depth to water table: About 0 to 24 inches
Frequency of flooding: Rare
Frequency of ponding: None
Calcium carbonate, maximum content: 5 percent
Available water capacity: Moderate (about 7.8 inches)

Interpretive groups

Land capability (nonirrigated): 3w

Typical profile

0 to 4 inches: Clay
4 to 40 inches: Clay
40 to 65 inches: Clay

W—Water

Map Unit Composition

Water, large: 100 percent

Ww—Westwego clay

Map Unit Setting

Mean annual precipitation: 55 to 65 inches
Mean annual air temperature: 70 to 72 degrees F
Frost-free period: 300 to 350 days

Map Unit Composition

Westwego and similar soils: 95 percent

Description of Westwego

Setting

Landform: Backswamps
Down-slope shape: Linear
Across-slope shape: Linear
Parent material: Nonfluid over fluid clayey alluvium

Properties and qualities

Slope: 0 to 1 percent
Depth to restrictive feature: More than 80 inches
Drainage class: Poorly drained
Capacity of the most limiting layer to transmit water (Ksat): Very low to moderately low (0.00 to 0.06 in/hr)
Depth to water table: About 12 to 36 inches
Frequency of flooding: Rare
Frequency of ponding: None
Maximum salinity: Nonsaline (0.0 to 2.0 mmhos/cm)
Available water capacity: Very high (about 15.0 inches)

Interpretive groups

Land capability (nonirrigated): 4w

Typical profile

0 to 31 inches: Clay
31 to 49 inches: Muck
49 to 62 inches: Clay

References

American Association of State Highway and Transportation Officials (AASHTO). 2004. Standard specifications for transportation materials and methods of sampling and testing. 24th edition.

American Society for Testing and Materials (ASTM). 2005. Standard classification of soils for engineering purposes. ASTM Standard D2487-00.

Cowardin, L.M., V. Carter, F.C. Golet, and E.T. LaRoe. 1979. Classification of wetlands and deep-water habitats of the United States. U.S. Fish and Wildlife Service FWS/OBS-79/31.

Federal Register. July 13, 1994. Changes in hydric soils of the United States.

Federal Register. September 18, 2002. Hydric soils of the United States.

Hurt, G.W., and L.M. Vasilas, editors. Version 6.0, 2006. Field indicators of hydric soils in the United States.

National Research Council. 1995. Wetlands: Characteristics and boundaries.

Soil Survey Division Staff. 1993. Soil survey manual. Soil Conservation Service. U.S. Department of Agriculture Handbook 18. http://soils.usda.gov/

Soil Survey Staff. 1999. Soil taxonomy: A basic system of soil classification for making and interpreting soil surveys. 2nd edition. Natural Resources Conservation Service, U.S. Department of Agriculture Handbook 436. http://soils.usda.gov/

Soil Survey Staff. 2006. Keys to soil taxonomy. 10th edition. U.S. Department of Agriculture, Natural Resources Conservation Service. http://soils.usda.gov/

Tiner, R.W., Jr. 1985. Wetlands of Delaware. U.S. Fish and Wildlife Service and Delaware Department of Natural Resources and Environmental Control, Wetlands Section.

United States Army Corps of Engineers, Environmental Laboratory. 1987. Corps of Engineers wetlands delineation manual. Waterways Experiment Station Technical Report Y-87-1.

United States Department of Agriculture, Natural Resources Conservation Service. National forestry manual. http://soils.usda.gov/

United States Department of Agriculture, Natural Resources Conservation Service. National range and pasture handbook. http://www.glti.nrcs.usda.gov/

United States Department of Agriculture, Natural Resources Conservation Service. National soil survey handbook, title 430-VI. http://soils.usda.gov/

United States Department of Agriculture, Natural Resources Conservation Service. 2006. Land resource regions and major land resource areas of the United States, the Caribbean, and the Pacific Basin. U.S. Department of Agriculture Handbook 296. http://soils.usda.gov/

United States Department of Agriculture, Soil Conservation Service. 1961. Land capability classification. U.S. Department of Agriculture Handbook 210.

United States Department of Agriculture

NRCS

Natural Resources Conservation Service

A product of the National Cooperative Soil Survey, a joint effort of the United States Department of Agriculture and other Federal agencies, State agencies including the Agricultural Experiment Stations, and local participants

Custom Soil Resource Report for Plaquemines Parish, Louisiana

Reaches 7 and 11



April 28, 2010

Preface

Soil surveys contain information that affects land use planning in survey areas. They highlight soil limitations that affect various land uses and provide information about the properties of the soils in the survey areas. Soil surveys are designed for many different users, including farmers, ranchers, foresters, agronomists, urban planners, community officials, engineers, developers, builders, and home buyers. Also, conservationists, teachers, students, and specialists in recreation, waste disposal, and pollution control can use the surveys to help them understand, protect, or enhance the environment.

Various land use regulations of Federal, State, and local governments may impose special restrictions on land use or land treatment. Soil surveys identify soil properties that are used in making various land use or land treatment decisions. The information is intended to help the land users identify and reduce the effects of soil limitations on various land uses. The landowner or user is responsible for identifying and complying with existing laws and regulations.

Although soil survey information can be used for general farm, local, and wider area planning, onsite investigation is needed to supplement this information in some cases. Examples include soil quality assessments (http://soils.usda.gov/sqi/) and certain conservation and engineering applications. For more detailed information, contact your local USDA Service Center (http://offices.sc.egov.usda.gov/locator/app?agency=nrcs) or your NRCS State Soil Scientist (http://soils.usda.gov/contact/state_offices/).

Great differences in soil properties can occur within short distances. Some soils are seasonally wet or subject to flooding. Some are too unstable to be used as a foundation for buildings or roads. Clayey or wet soils are poorly suited to use as septic tank absorption fields. A high water table makes a soil poorly suited to basements or underground installations.

The National Cooperative Soil Survey is a joint effort of the United States Department of Agriculture and other Federal agencies, State agencies including the Agricultural Experiment Stations, and local agencies. The Natural Resources Conservation Service (NRCS) has leadership for the Federal part of the National Cooperative Soil Survey.

Information about soils is updated periodically. Updated information is available through the NRCS Soil Data Mart Web site or the NRCS Web Soil Survey. The Soil Data Mart is the data storage site for the official soil survey information.

The U.S. Department of Agriculture (USDA) prohibits discrimination in all its programs and activities on the basis of race, color, national origin, age, disability, and where applicable, sex, marital status, familial status, parental status, religion, sexual orientation, genetic information, political beliefs, reprisal, or because all or a part of an individual's income is derived from any public assistance program. (Not all prohibited bases apply to all programs.) Persons with disabilities who require alternative means

for communication of program information (Braille, large print, audiotape, etc.) should contact USDA's TARGET Center at (202) 720-2600 (voice and TDD). To file a complaint of discrimination, write to USDA, Director, Office of Civil Rights, 1400 Independence Avenue, S.W., Washington, D.C. 20250-9410 or call (800) 795-3272 (voice) or (202) 720-6382 (TDD). USDA is an equal opportunity provider and employer.

Contents

Preface.....2
How Soil Surveys Are Made.....5
Soil Map.....7
Soil Map.....8
Legend.....9
Map Unit Legend.....10
Map Unit Descriptions.....10
Plaquemines Parish, Louisiana.....12
AN—Aquents, dredged.....12
AT—Aquents, dredged, frequently flooded.....12
BE—Bellpass muck.....13
Cm—Cancienne silt loam.....13
CV—Carville, Cancienne, and Schriever soils, frequently flooded.....14
Sk—Schriever clay.....16
W—Water.....17
References.....18

How Soil Surveys Are Made

Soil surveys are made to provide information about the soils and miscellaneous areas in a specific area. They include a description of the soils and miscellaneous areas and their location on the landscape and tables that show soil properties and limitations affecting various uses. Soil scientists observed the steepness, length, and shape of the slopes; the general pattern of drainage; the kinds of crops and native plants; and the kinds of bedrock. They observed and described many soil profiles. A soil profile is the sequence of natural layers, or horizons, in a soil. The profile extends from the surface down into the unconsolidated material in which the soil formed or from the surface down to bedrock. The unconsolidated material is devoid of roots and other living organisms and has not been changed by other biological activity.

Currently, soils are mapped according to the boundaries of major land resource areas (MLRAs). MLRAs are geographically associated land resource units that share common characteristics related to physiography, geology, climate, water resources, soils, biological resources, and land uses (USDA, 2006). Soil survey areas typically consist of parts of one or more MLRA.

The soils and miscellaneous areas in a survey area occur in an orderly pattern that is related to the geology, landforms, relief, climate, and natural vegetation of the area. Each kind of soil and miscellaneous area is associated with a particular kind of landform or with a segment of the landform. By observing the soils and miscellaneous areas in the survey area and relating their position to specific segments of the landform, a soil scientist develops a concept, or model, of how they were formed. Thus, during mapping, this model enables the soil scientist to predict with a considerable degree of accuracy the kind of soil or miscellaneous area at a specific location on the landscape.

Commonly, individual soils on the landscape merge into one another as their characteristics gradually change. To construct an accurate soil map, however, soil scientists must determine the boundaries between the soils. They can observe only a limited number of soil profiles. Nevertheless, these observations, supplemented by an understanding of the soil-vegetation-landscape relationship, are sufficient to verify predictions of the kinds of soil in an area and to determine the boundaries.

Soil scientists recorded the characteristics of the soil profiles that they studied. They noted soil color, texture, size and shape of soil aggregates, kind and amount of rock fragments, distribution of plant roots, reaction, and other features that enable them to identify soils. After describing the soils in the survey area and determining their properties, the soil scientists assigned the soils to taxonomic classes (units). Taxonomic classes are concepts. Each taxonomic class has a set of soil characteristics with precisely defined limits. The classes are used as a basis for comparison to classify soils systematically. Soil taxonomy, the system of taxonomic classification used in the United States, is based mainly on the kind and character of soil properties and the arrangement of horizons within the profile. After the soil scientists classified and named the soils in the survey area, they compared the

individual soils with similar soils in the same taxonomic class in other areas so that they could confirm data and assemble additional data based on experience and research.

The objective of soil mapping is not to delineate pure map unit components; the objective is to separate the landscape into landforms or landform segments that have similar use and management requirements. Each map unit is defined by a unique combination of soil components and/or miscellaneous areas in predictable proportions. Some components may be highly contrasting to the other components of the map unit. The presence of minor components in a map unit in no way diminishes the usefulness or accuracy of the data. The delineation of such landforms and landform segments on the map provides sufficient information for the development of resource plans. If intensive use of small areas is planned, onsite investigation is needed to define and locate the soils and miscellaneous areas.

Soil scientists make many field observations in the process of producing a soil map. The frequency of observation is dependent upon several factors, including scale of mapping, intensity of mapping, design of map units, complexity of the landscape, and experience of the soil scientist. Observations are made to test and refine the soil-landscape model and predictions and to verify the classification of the soils at specific locations. Once the soil-landscape model is refined, a significantly smaller number of measurements of individual soil properties are made and recorded. These measurements may include field measurements, such as those for color, depth to bedrock, and texture, and laboratory measurements, such as those for content of sand, silt, clay, salt, and other components. Properties of each soil typically vary from one point to another across the landscape.

Observations for map unit components are aggregated to develop ranges of characteristics for the components. The aggregated values are presented. Direct measurements do not exist for every property presented for every map unit component. Values for some properties are estimated from combinations of other properties.

While a soil survey is in progress, samples of some of the soils in the area generally are collected for laboratory analyses and for engineering tests. Soil scientists interpret the data from these analyses and tests as well as the field-observed characteristics and the soil properties to determine the expected behavior of the soils under different uses. Interpretations for all of the soils are field tested through observation of the soils in different uses and under different levels of management. Some interpretations are modified to fit local conditions, and some new interpretations are developed to meet local needs. Data are assembled from other sources, such as research information, production records, and field experience of specialists. For example, data on crop yields under defined levels of management are assembled from farm records and from field or plot experiments on the same kinds of soil.

Predictions about soil behavior are based not only on soil properties but also on such variables as climate and biological activity. Soil conditions are predictable over long periods of time, but they are not predictable from year to year. For example, soil scientists can predict with a fairly high degree of accuracy that a given soil will have a high water table within certain depths in most years, but they cannot predict that a high water table will always be at a specific level in the soil on a specific date.

After soil scientists located and identified the significant natural bodies of soil in the survey area, they drew the boundaries of these bodies on aerial photographs and identified each as a specific map unit. Aerial photographs show trees, buildings, fields, roads, and rivers, all of which help in locating boundaries accurately.

Soil Map

The soil map section includes the soil map for the defined area of interest, a list of soil map units on the map and extent of each map unit, and cartographic symbols displayed on the map. Also presented are various metadata about data used to produce the map, and a description of each soil map unit.

Custom Soil Resource Report
Soil Map



Custom Soil Resource Report
Soil Map



Custom Soil Resource Report
Soil Map (7c and 11c)

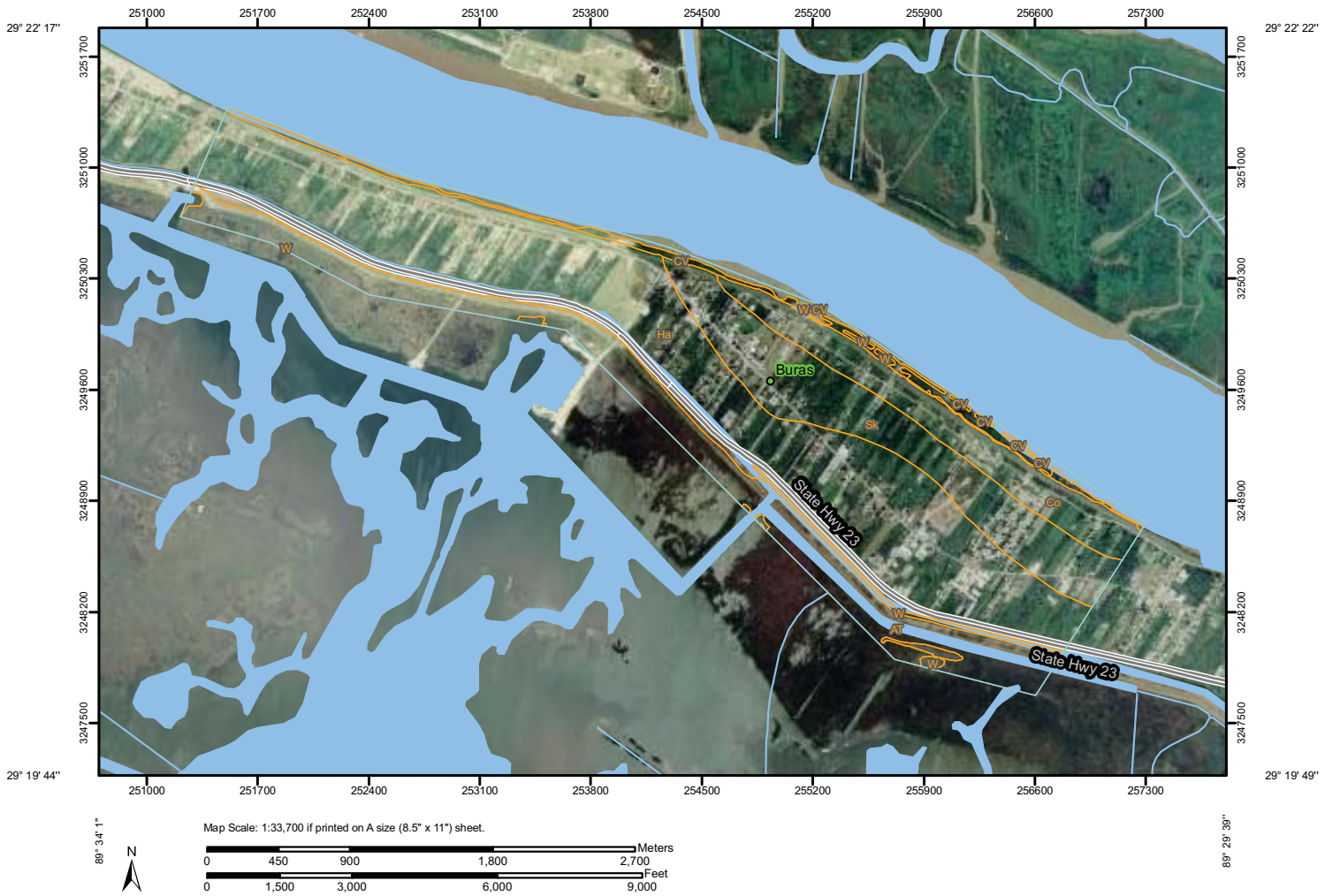

Custom Soil Resource Report
Soil Map (7d and 11d)

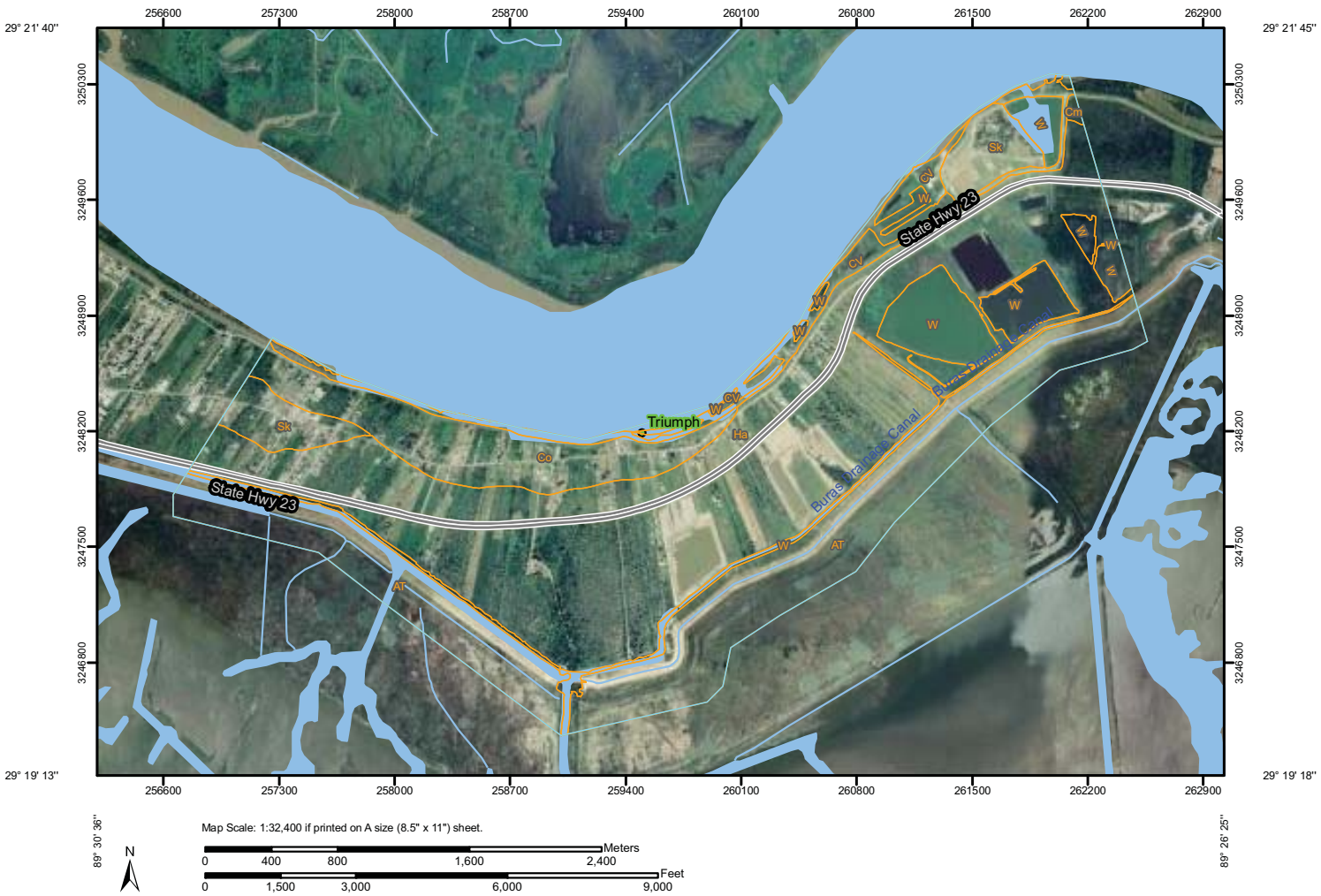

MAP LEGEND

Area of Interest (AOI)
- Area of Interest (AOI)

Soils
- Soil Map Units

Special Point Features
- Blowout
- Borrow Pit
- Clay Spot
- Closed Depression
- Gravel Pit
- Gravelly Spot
- Landfill
- Lava Flow
- Marsh or swamp
- Mine or Quarry
- Miscellaneous Water
- Perennial Water
- Rock Outcrop
- Saline Spot
- Sandy Spot
- Severely Eroded Spot
- Sinkhole
- Slide or Slip
- Sodic Spot
- Spoil Area
- Stony Spot
- Very Stony Spot
- Wet Spot
- Other

Special Line Features
- Gully
- Short Steep Slope
- Other

Political Features
- Cities

Water Features
- Oceans
- Streams and Canals

Transportation
- Rails
- Interstate Highways
- US Routes
- Major Roads
- Local Roads

MAP INFORMATION

Map Scale: 1:16,100 if printed on A size (8.5" × 11") sheet.

The soil surveys that comprise your AOI were mapped at 1:24,000.

Please rely on the bar scale on each map sheet for accurate map measurements.

Source of Map: Natural Resources Conservation Service
Web Soil Survey URL: http://websoilsurvey.nrcs.usda.gov
Coordinate System: UTM Zone 16N NAD83

This product is generated from the USDA-NRCS certified data as of the version date(s) listed below.

Soil Survey Area: Plaquemines Parish, Louisiana
Survey Area Data: Version 7, Aug 4, 2009

Date(s) aerial images were photographed: 9/20/2007

The orthophoto or other base map on which the soil lines were compiled and digitized probably differs from the background imagery displayed on these maps. As a result, some minor shifting of map unit boundaries may be evident.

Map Unit Legend

Plaquemines Parish, Louisiana (LA075)			
Map Unit Symbol	**Map Unit Name**	**Acres in AOI**	**Percent of AOI**
AN	Aquents, dredged	46.7	7.3%
AT	Aquents, dredged, frequently flooded	78.6	12.4%
BE	Bellpass muck	9.8	1.5%
Cm	Cancienne silt loam	97.9	15.4%
CV	Carville, Cancienne, and Schriever soils, frequently flooded	22.9	3.6%
Sk	Schriever clay	299.8	47.2%
W	Water	79.9	12.6%
Totals for Area of Interest		**635.7**	**100.0%**

Map Unit Descriptions

The map units delineated on the detailed soil maps in a soil survey represent the soils or miscellaneous areas in the survey area. The map unit descriptions, along with the maps, can be used to determine the composition and properties of a unit.

A map unit delineation on a soil map represents an area dominated by one or more major kinds of soil or miscellaneous areas. A map unit is identified and named according to the taxonomic classification of the dominant soils. Within a taxonomic class there are precisely defined limits for the properties of the soils. On the landscape, however, the soils are natural phenomena, and they have the characteristic variability of all natural phenomena. Thus, the range of some observed properties may extend beyond the limits defined for a taxonomic class. Areas of soils of a single taxonomic class rarely, if ever, can be mapped without including areas of other taxonomic classes. Consequently, every map unit is made up of the soils or miscellaneous areas for which it is named and some minor components that belong to taxonomic classes other than those of the major soils.

Most minor soils have properties similar to those of the dominant soil or soils in the map unit, and thus they do not affect use and management. These are called noncontrasting, or similar, components. They may or may not be mentioned in a particular map unit description. Other minor components, however, have properties and behavioral characteristics divergent enough to affect use or to require different management. These are called contrasting, or dissimilar, components. They generally are in small areas and could not be mapped separately because of the scale used. Some small areas of strongly contrasting soils or miscellaneous areas are identified by a special symbol on the maps. If included in the database for a given area, the contrasting minor components are identified in the map unit descriptions along with some characteristics of each. A few areas of minor components may not have been observed, and consequently they are not mentioned in the descriptions, especially where the pattern was so complex that it was impractical to make enough observations to identify all the soils and miscellaneous areas on the landscape.

The presence of minor components in a map unit in no way diminishes the usefulness or accuracy of the data. The objective of mapping is not to delineate pure taxonomic classes but rather to separate the landscape into landforms or landform segments that have similar use and management requirements. The delineation of such segments on the map provides sufficient information for the development of resource plans. If intensive use of small areas is planned, however, onsite investigation is needed to define and locate the soils and miscellaneous areas.

An identifying symbol precedes the map unit name in the map unit descriptions. Each description includes general facts about the unit and gives important soil properties and qualities.

Soils that have profiles that are almost alike make up a *soil series*. Except for differences in texture of the surface layer, all the soils of a series have major horizons that are similar in composition, thickness, and arrangement.

Soils of one series can differ in texture of the surface layer, slope, stoniness, salinity, degree of erosion, and other characteristics that affect their use. On the basis of such differences, a soil series is divided into *soil phases*. Most of the areas shown on the detailed soil maps are phases of soil series. The name of a soil phase commonly indicates a feature that affects use or management. For example, Alpha silt loam, 0 to 2 percent slopes, is a phase of the Alpha series.

Some map units are made up of two or more major soils or miscellaneous areas. These map units are complexes, associations, or undifferentiated groups.

A *complex* consists of two or more soils or miscellaneous areas in such an intricate pattern or in such small areas that they cannot be shown separately on the maps. The pattern and proportion of the soils or miscellaneous areas are somewhat similar in all areas. Alpha-Beta complex, 0 to 6 percent slopes, is an example.

An *association* is made up of two or more geographically associated soils or miscellaneous areas that are shown as one unit on the maps. Because of present or anticipated uses of the map units in the survey area, it was not considered practical or necessary to map the soils or miscellaneous areas separately. The pattern and relative proportion of the soils or miscellaneous areas are somewhat similar. Alpha-Beta association, 0 to 2 percent slopes, is an example.

An *undifferentiated group* is made up of two or more soils or miscellaneous areas that could be mapped individually but are mapped as one unit because similar interpretations can be made for use and management. The pattern and proportion of the soils or miscellaneous areas in a mapped area are not uniform. An area can be made up of only one of the major soils or miscellaneous areas, or it can be made up of all of them. Alpha and Beta soils, 0 to 2 percent slopes, is an example.

Some surveys include *miscellaneous areas*. Such areas have little or no soil material and support little or no vegetation. Rock outcrop is an example.

Map Unit Legend (7b and 8b)

Map Unit Legend

Plaquemines Parish, Louisiana (LA075)			
Map Unit Symbol	Map Unit Name	Acres in AOI	Percent of AOI
AN	Aquents, dredged	184.7	13.7%
AT	Aquents, dredged, frequently flooded	219.9	16.3%
Cm	Cancienne silt loam	77.7	5.8%
CV	Carville, Cancienne, and Schriever soils, frequently flooded	27.9	2.1%
Ha	Harahan clay	344.4	25.5%
Sk	Schriever clay	190.3	14.1%
W	Water	186.7	13.8%
Ww	Westwego clay	118.9	8.8%
Totals for Area of Interest		1,350.4	100.0%

Map Unit Legend (7c and 11c)

Plaquemines Parish, Louisiana (LA075)			
Map Unit Symbol	Map Unit Name	Acres in AOI	Percent of AOI
AT	Aquents, dredged, frequently flooded	281.9	17.0%
Co	Cancienne silty clay loam	156.1	9.4%
CV	Carville, Cancienne, and Schriever soils, frequently flooded	43.7	2.6%
Ha	Harahan clay	832.3	50.1%
Sk	Schriever clay	261.5	15.7%
W	Water	85.9	5.2%
Totals for Area of Interest		1,661.2	100.0%

Map Unit Legend (7d and 11d)

Plaquemines Parish, Louisiana (LA075)			
Map Unit Symbol	Map Unit Name	Acres in AOI	Percent of AOI
AT	Aquents, dredged, frequently flooded	534.1	24.0%
Cm	Cancienne silt loam	3.0	0.1%
Co	Cancienne silty clay loam	194.2	8.7%
CV	Carville, Cancienne, and Schriever soils, frequently flooded	95.7	4.3%
Ha	Harahar clay	1,047.7	47.1%
Sk	Schriever clay	102.2	4.6%
W	Water	246.4	11.1%
Totals for Area of Interest		2,223.3	100.0%

Plaquemines Parish, Louisiana

AN—Aquents, dredged

Map Unit Setting

Mean annual precipitation: 55 to 65 inches
Mean annual air temperature: 70 to 72 degrees F
Frost-free period: 300 to 350 days

Map Unit Composition

Aquents and similar soils: 90 percent

Description of Aquents

Setting

Landform: Marshes
Down-slope shape: Linear
Across-slope shape: Linear
Parent material: Alluvium

Properties and qualities

Slope: 0 to 1 percent
Depth to restrictive feature: More than 80 inches
Drainage class: Very poorly drained
Depth to water table: More than 80 inches
Frequency of flooding: None
Frequency of ponding: None

AT—Aquents, dredged, frequently flooded

Map Unit Setting

Mean annual precipitation: 55 to 65 inches
Mean annual air temperature: 70 to 72 degrees F
Frost-free period: 300 to 350 days

Map Unit Composition

Aquents and similar soils: 90 percent

Description of Aquents

Setting

Landform: Marshes
Down-slope shape: Linear
Across-slope shape: Linear
Parent material: Alluvium

Properties and qualities

Slope: 0 to 1 percent
Depth to restrictive feature: More than 80 inches
Drainage class: Very poorly drained
Depth to water table: More than 80 inches

Frequency of flooding: Frequent
Frequency of ponding: None

BE—Bellpass muck

Map Unit Setting

Mean annual precipitation: 55 to 65 inches
Mean annual air temperature: 70 to 73 degrees F
Frost-free period: 300 to 350 days

Map Unit Composition

Bellpass and similar soils: 80 percent

Description of Bellpass

Setting

Landform: Marshes
Down-slope shape: Linear
Parent material: Decomposed organic material overlying fluid clayey backswamp deposits

Properties and qualities

Slope: 0 to 0 percent
Depth to restrictive feature: More than 80 inches
Drainage class: Very poorly drained
Capacity of the most limiting layer to transmit water (Ksat): Very low to moderately low (0.00 to 0.06 in/hr)
Depth to water table: About 0 inches
Frequency of flooding: Very frequent
Frequency of ponding: Frequent
Maximum salinity: Slightly saline to moderately saline (8.0 to 16.0 mmhos/cm)
Available water capacity: Very high (about 15.7 inches)

Interpretive groups

Land capability (nonirrigated): 7w

Typical profile

0 to 29 inches: Muck
29 to 70 inches: Clay

Cm—Cancienne silt loam

Map Unit Setting

Elevation: 0 to 120 feet
Mean annual precipitation: 45 to 65 inches
Mean annual air temperature: 61 to 70 degrees F
Frost-free period: 200 to 350 days

Map Unit Composition
Cancienne and similar soils: 90 percent

Description of Cancienne

Setting
Landform: Natural levees
Down-slope shape: Convex
Across-slope shape: Linear

Properties and qualities
Slope: 0 to 1 percent
Depth to restrictive feature: More than 80 inches
Drainage class: Somewhat poorly drained
Capacity of the most limiting layer to transmit water (Ksat): Moderately high (0.20 to 0.60 in/hr)
Depth to water table: About 18 to 48 inches
Frequency of flooding: None
Frequency of ponding: None
Available water capacity: Very high (about 12.9 inches)

Interpretive groups
Land capability (nonirrigated): 2w

Typical profile
0 to 8 inches: Silt loam
8 to 38 inches: Silt loam
38 to 60 inches: Stratified very fine sandy loam to silty clay

CV—Carville, Cancienne, and Schriever soils, frequently flooded

Map Unit Setting
Elevation: 0 to 150 feet
Mean annual precipitation: 45 to 65 inches
Mean annual air temperature: 61 to 70 degrees F
Frost-free period: 200 to 365 days

Map Unit Composition
Carville and similar soils: 40 percent
Cancienne and similar soils: 30 percent
Schriever and similar soils: 20 percent

Description of Carville

Setting
Landform: Natural levees
Down-slope shape: Convex
Across-slope shape: Linear

Properties and qualities
Slope: 0 to 1 percent
Depth to restrictive feature: More than 80 inches

Drainage class: Somewhat poorly drained
Capacity of the most limiting layer to transmit water (Ksat): Moderately high to high (0.60 to 2.00 in/hr)
Depth to water table: About 18 to 48 inches
Frequency of flooding: Frequent
Frequency of ponding: None
Calcium carbonate, maximum content: 5 percent
Available water capacity: Very high (about 13.1 inches)

Interpretive groups

Land capability (nonirrigated): 5w

Typical profile

0 to 8 inches: Silt loam
8 to 30 inches: Very fine sandy loam
30 to 60 inches: Silt loam

Description of Cancienne

Setting

Landform: Depressions
Down-slope shape: Linear
Across-slope shape: Linear

Properties and qualities

Slope: 0 to 1 percent
Depth to restrictive feature: More than 80 inches
Drainage class: Somewhat poorly drained
Capacity of the most limiting layer to transmit water (Ksat): Moderately high (0.20 to 0.60 in/hr)
Depth to water table: About 18 to 48 inches
Frequency of flooding: Frequent
Frequency of ponding: None
Available water capacity: Very high (about 13.1 inches)

Interpretive groups

Land capability (nonirrigated): 5w

Typical profile

0 to 11 inches: Silt loam
11 to 21 inches: Silt loam
21 to 60 inches: Stratified very fine sandy loam to silty clay

Description of Schriever

Setting

Landform: Backswamps
Down-slope shape: Linear
Across-slope shape: Linear

Properties and qualities

Slope: 0 to 1 percent
Depth to restrictive feature: More than 80 inches
Drainage class: Poorly drained
Capacity of the most limiting layer to transmit water (Ksat): Very low to moderately low (0.00 to 0.06 in/hr)
Depth to water table: About 0 to 24 inches
Frequency of flooding: Frequent

Frequency of ponding: None
Calcium carbonate, maximum content: 5 percent
Available water capacity: Moderate (about 8.3 inches)

Interpretive groups

Land capability (nonirrigated): 5w

Typical profile

0 to 10 inches: Silt loam
10 to 43 inches: Clay
43 to 60 inches: Clay

Sk—Schriever clay

Map Unit Setting

Elevation: 0 to 80 feet
Mean annual precipitation: 45 to 65 inches
Mean annual air temperature: 61 to 70 degrees F
Frost-free period: 200 to 350 days

Map Unit Composition

Schriever and similar soils: 90 percent

Description of Schriever

Setting

Landform: Backswamps
Down-slope shape: Linear
Across-slope shape: Linear

Properties and qualities

Slope: 0 to 1 percent
Depth to restrictive feature: More than 80 inches
Drainage class: Poorly drained
Capacity of the most limiting layer to transmit water (Ksat): Very low to moderately low (0.00 to 0.06 in/hr)
Depth to water table: About 0 to 24 inches
Frequency of flooding: Rare
Frequency of ponding: None
Calcium carbonate, maximum content: 5 percent
Available water capacity: Moderate (about 7.8 inches)

Interpretive groups

Land capability (nonirrigated): 3w

Typical profile

0 to 4 inches: Clay
4 to 40 inches: Clay
40 to 65 inches: Clay

Co—Cancienne silty clay loam

Map Unit Setting

Elevation: 0 to 120 feet
Mean annual precipitation: 45 to 65 inches
Mean annual air temperature: 61 to 70 degrees F
Frost-free period: 200 to 350 days

Map Unit Composition

Cancienne and similar soils: 95 percent

Description of Cancienne

Setting

Landform: Natural levees
Down-slope shape: Convex
Across-slope shape: Linear

Properties and qualities

Slope: 0 to 1 percent
Depth to restrictive feature: More than 80 inches
Drainage class: Somewhat poorly drained
Capacity of the most limiting layer to transmit water (Ksat): Moderately high (0.20 to 0.60 in/hr)
Depth to water table: About 18 to 48 inches
Frequency of flooding: None
Frequency of ponding: None
Available water capacity: Very high (about 12.7 inches)

Interpretive groups

Land capability (nonirrigated): 2w

Typical profile

0 to 4 inches: Silty clay loam
4 to 30 inches: Silt loam
30 to 60 inches: Stratified very fine sandy loam to silty clay loam to silty clay

Ha—Harahan clay

Map Unit Setting

Mean annual precipitation: 55 to 65 inches
Mean annual air temperature: 70 to 72 degrees F
Frost-free period: 300 to 350 days

Map Unit Composition

Harahan and similar soils: 90 percent

Description of Harahan

Setting

Landform: Backswamps
Down-slope shape: Linear
Across-slope shape: Linear
Parent material: Nonfluid over fluid clayey alluvium

Properties and qualities

Slope: 0 to 1 percent
Depth to restrictive feature: More than 80 inches
Drainage class: Poorly drained
Capacity of the most limiting layer to transmit water (Ksat): Very low to moderately low (0.00 to 0.06 in/hr)
Depth to water table: About 12 to 36 inches
Frequency of flooding: Rare
Frequency of ponding: None
Maximum salinity: Nonsaline (0.0 to 2.0 mmhos/cm)
Available water capacity: High (about 10.4 inches)

Interpretive groups

Land capability (nonirrigated): 3w

Typical profile

0 to 5 inches: Clay
5 to 22 inches: Clay
22 to 32 inches: Clay
32 to 75 inches: Clay

Ww—Westwego clay

Map Unit Setting

Mean annual precipitation: 55 to 65 inches
Mean annual air temperature: 70 to 72 degrees F
Frost-free period: 300 to 350 days

Map Unit Composition

Westwego and similar soils: 95 percent

Description of Westwego

Setting

Landform: Backswamps
Down-slope shape: Linear
Across-slope shape: Linear
Parent material: Nonfluid over fluid clayey alluvium

Properties and qualities

Slope: 0 to 1 percent
Depth to restrictive feature: More than 80 inches
Drainage class: Poorly drained
Capacity of the most limiting layer to transmit water (Ksat): Very low to moderately low (0.00 to 0.06 in/hr)
Depth to water table: About 12 to 36 inches
Frequency of flooding: Rare
Frequency of ponding: None
Maximum salinity: Nonsaline (0.0 to 2.0 mmhos/cm)
Available water capacity: Very high (about 15.0 inches)

Interpretive groups

Land capability (nonirrigated): 4w

Typical profile

0 to 31 inches: Clay
31 to 49 inches: Muck
49 to 62 inches: Clay

W—Water

Map Unit Composition

Water, large: 100 percent

References

American Association of State Highway and Transportation Officials (AASHTO). 2004. Standard specifications for transportation materials and methods of sampling and testing. 24th edition.

American Society for Testing and Materials (ASTM). 2005. Standard classification of soils for engineering purposes. ASTM Standard D2487-00.

Cowardin, L.M., V. Carter, F.C. Golet, and E.T. LaRoe. 1979. Classification of wetlands and deep-water habitats of the United States. U.S. Fish and Wildlife Service FWS/OBS-79/31.

Federal Register. July 13, 1994. Changes in hydric soils of the United States.

Federal Register. September 18, 2002. Hydric soils of the United States.

Hurt, G.W., and L.M. Vasilas, editors. Version 6.0, 2006. Field indicators of hydric soils in the United States.

National Research Council. 1995. Wetlands: Characteristics and boundaries.

Soil Survey Division Staff. 1993. Soil survey manual. Soil Conservation Service. U.S. Department of Agriculture Handbook 18. http://soils.usda.gov/

Soil Survey Staff. 1999. Soil taxonomy: A basic system of soil classification for making and interpreting soil surveys. 2nd edition. Natural Resources Conservation Service, U.S. Department of Agriculture Handbook 436. http://soils.usda.gov/

Soil Survey Staff. 2006. Keys to soil taxonomy. 10th edition. U.S. Department of Agriculture, Natural Resources Conservation Service. http://soils.usda.gov/

Tiner, R.W., Jr. 1985. Wetlands of Delaware. U.S. Fish and Wildlife Service and Delaware Department of Natural Resources and Environmental Control, Wetlands Section.

United States Army Corps of Engineers, Environmental Laboratory. 1987. Corps of Engineers wetlands delineation manual. Waterways Experiment Station Technical Report Y-87-1.

United States Department of Agriculture, Natural Resources Conservation Service. National forestry manual. http://soils.usda.gov/

United States Department of Agriculture, Natural Resources Conservation Service. National range and pasture handbook. http://www.glti.nrcs.usda.gov/

United States Department of Agriculture, Natural Resources Conservation Service. National soil survey handbook, title 430-VI. http://soils.usda.gov/

United States Department of Agriculture, Natural Resources Conservation Service. 2006. Land resource regions and major land resource areas of the United States, the Caribbean, and the Pacific Basin. U.S. Department of Agriculture Handbook 296. http://soils.usda.gov/

United States Department of Agriculture, Soil Conservation Service. 1961. Land capability classification. U.S. Department of Agriculture Handbook 210.

APPENDIX E

FEMA MAPS

KEY TO MAP

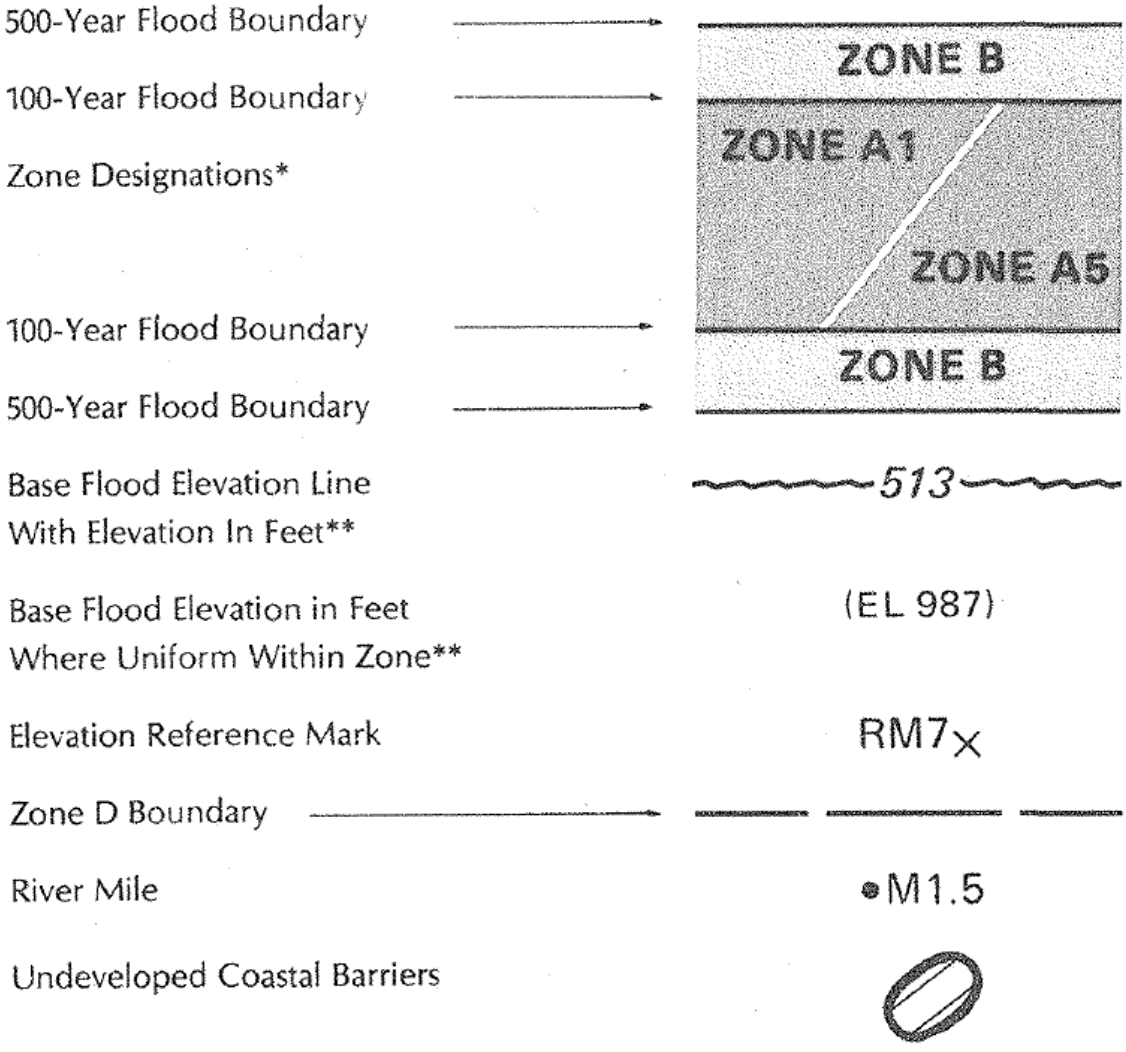

**Referenced to the National Geodetic Vertical Datum of 1929

*EXPLANATION OF ZONE DESIGNATIONS

ZONE	EXPLANATION
A	Areas of 100-year flood; base flood elevations and flood hazard factors not determined.
AO	Areas of 100-year shallow flooding where depths are between one (1) and three (3) feet; average depths of inundation are shown, but no flood hazard factors are determined.
AH	Areas of 100-year shallow flooding where depths are between one (1) and three (3) feet; base flood elevations are shown, but no flood hazard factors are determined.
A1-A30	Areas of 100-year flood; base flood elevations and flood hazard factors determined.
A99	Areas of 100-year flood to be protected by flood protection system under construction; base flood elevations and flood hazard factors not determined.
B	Areas between limits of the 100-year flood and 500-year flood; or certain areas subject to 100-year flooding with average depths less than one (1) foot or where the contributing drainage area is less than one square mile; or areas protected by levees from the base flood. (Medium shading)
C	Areas of minimal flooding. (No shading)
D	Areas of undetermined, but possible, flood hazards.
V	Areas of 100-year coastal flood with velocity (wave action); base flood elevations and flood hazard factors not determined.
V1-V30	Areas of 100-year coastal flood with velocity (wave action); base flood elevations and flood hazard factors determined.

NOTES TO USER

This map is for use in administering the National Flood Insurance Program; it does not necessarily identify all areas subject to flooding, particularly from local drainage sources of small size, or all planimetric features outside Special Flood Hazard Areas. The community map repository should be consulted for possible updated flood hazard information prior to use of this map for property purchase or construction purposes.

Coastal base flood elevations apply only landward of 0.0 NGVD, and include the effects of wave action; these elevations may also differ significantly from those developed by the National Weather Service for hurricane evacuation planning.

Areas of special flood hazard (100-year flood) include Zones A, A1-A30, AH, AO, A99, V, and V1-V30.

Certain areas not in Special Flood Hazard Areas may be protected by flood control structures.

For adjoining map panels see separately printed Map Index.

INITIAL IDENTIFICATION:
JANUARY 17, 1985

FLOOD HAZARD BOUNDARY MAP REVISION:
NONE

FLOOD INSURANCE RATE MAP EFFECTIVE:
MAY 1, 1985

FLOOD INSURANCE RATE MAP REVISIONS:
September 28, 1990 - to incorporate previously issued letters of map revision.

ALL ZONE B AREAS PROTECTED FROM 100-YEAR FLOOD BY LEVEE, DIKE OR OTHER STRUCTURE, SUBJECT TO FAILURE OR OVERTOPPING DURING LARGER FLOODS.

For description of Elevation Reference Marks see panel 220139 0030.

To determine if flood insurance is available in this community, contact your insurance agent, or call the National Flood Insurance Program, at (800) 638-6620.

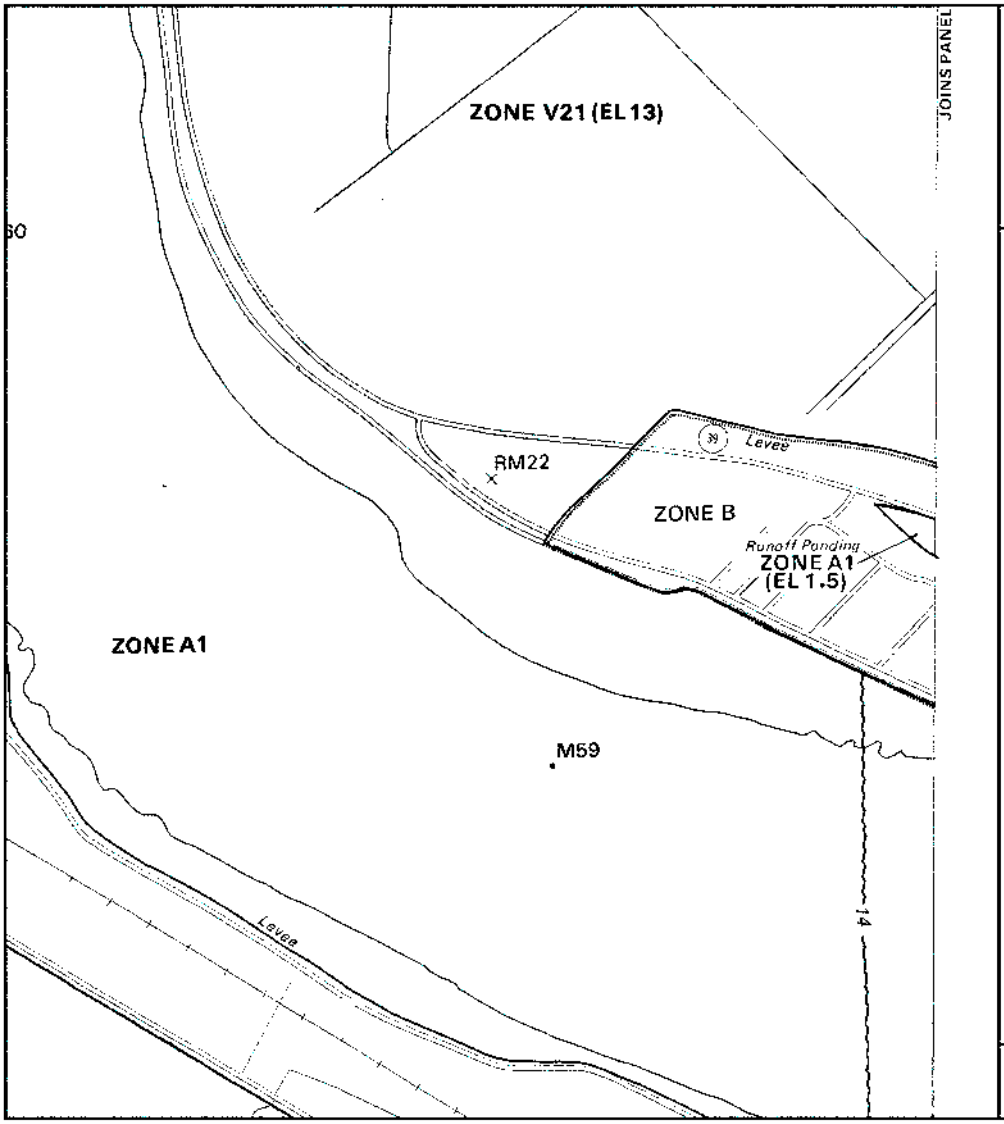

APPROXIMATE SCALE

1000 0 1000 FEET

NATIONAL FLOOD INSURANCE PROGRAM

FIRM

FLOOD INSURANCE RATE MAP

PLAQUEMINES PARISH, LOUISIANA

(UNINCORPORATED AREAS)

PANEL 165 OF 1400

(SEE MAP INDEX FOR PANELS NOT PRINTED)

COMMUNITY-PANEL NUMBER

220139 0165 B

EFFECTIVE DATE:

MAY 1, 1985

Federal Emergency Management Agency

This is an official copy of a portion of the above referenced flood map. It was extracted using F-MIT On-Line. This map does not reflect changes or amendments which may have been made subsequent to the date on the title block. For the latest product information about National Flood Insurance Program flood maps check the FEMA Flood Map Store at www.msc.fema.gov

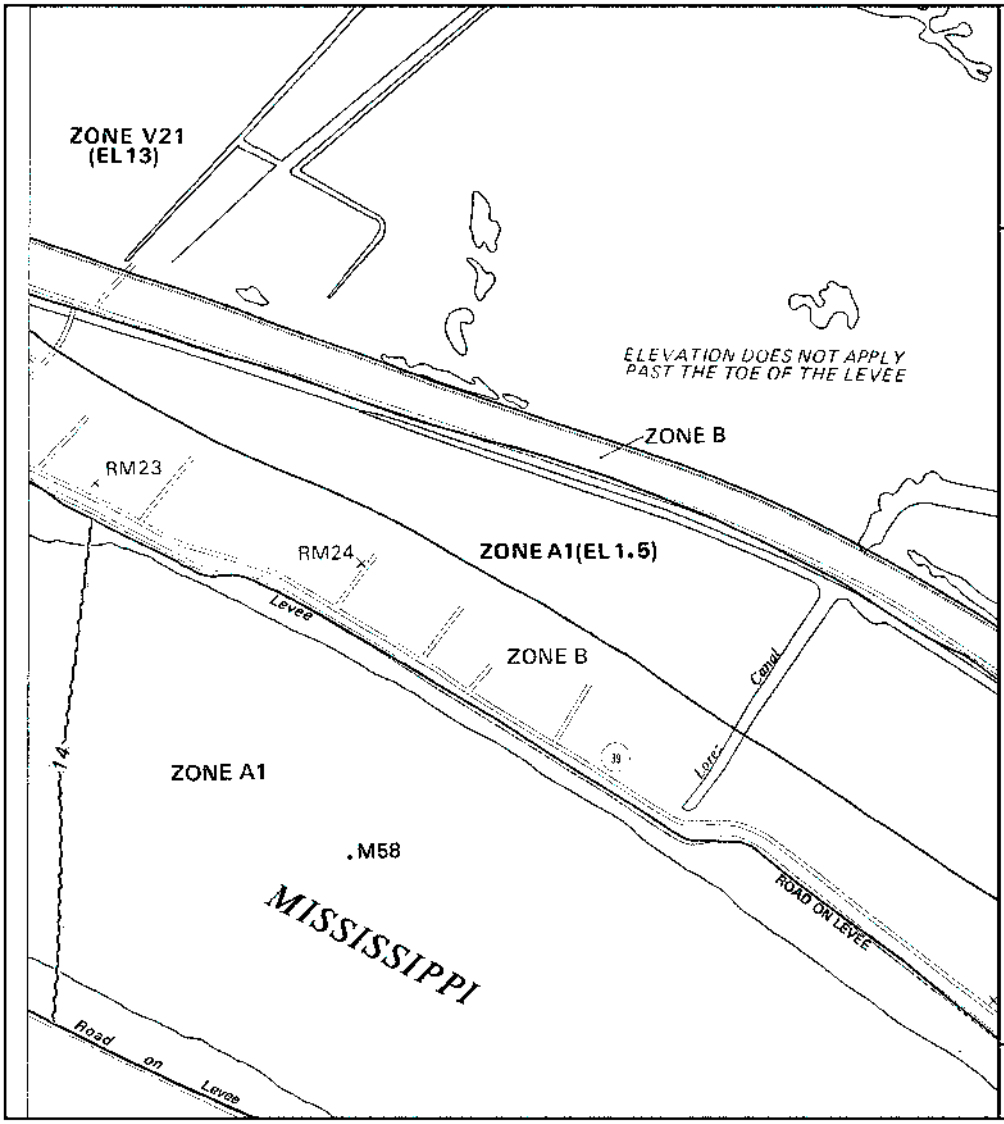

APPROXIMATE SCALE

1000 0 1000 FEET

NATIONAL FLOOD INSURANCE PROGRAM

FIRM

FLOOD INSURANCE RATE MAP

PLAQUEMINES PARISH, LOUISIANA
(UNINCORPORATED AREAS)

PANEL 170 OF 1400
(SEE MAP INDEX FOR PANELS NOT PRINTED)

COMMUNITY-PANEL NUMBER
220139 0170 B

EFFECTIVE DATE:
MAY 1, 1985

Federal Emergency Management Agency

This is an official copy of a portion of the above referenced flood map. It was extracted using F-MIT On-Line. This map does not reflect changes or amendments which may have been made subsequent to the date on the title block. For the latest product information about National Flood Insurance Program flood maps check the FEMA Flood Map Store at www.msc.fema.gov

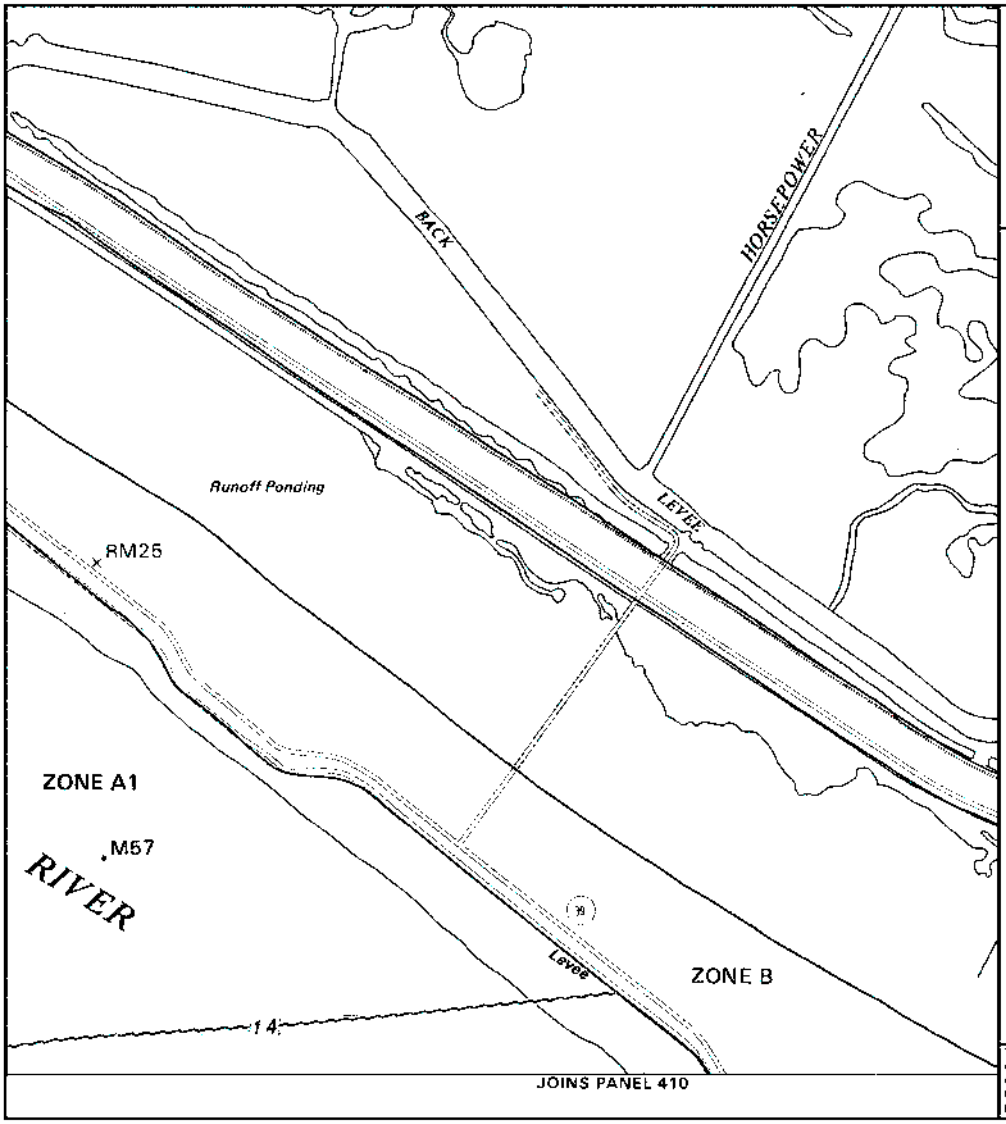

APPROXIMATE SCALE

1000 0 1000 FEET

NATIONAL FLOOD INSURANCE PROGRAM

FIRM

FLOOD INSURANCE RATE MAP

PLAQUEMINES PARISH, LOUISIANA
(UNINCORPORATED AREAS)

PANEL 170 OF 1400
(SEE MAP INDEX FOR PANELS NOT PRINTED)

COMMUNITY-PANEL NUMBER
220139 0170 B

EFFECTIVE DATE:
MAY 1, 1985

Federal Emergency Management Agency

This is an official copy of a portion of the above referenced flood map. It was extracted using F-MIT On-Line. This map does not reflect changes or amendments which may have been made subsequent to the date on the title block. For the latest product information about National Flood Insurance Program flood maps check the FEMA Flood Map Store at www.msc.fema.gov

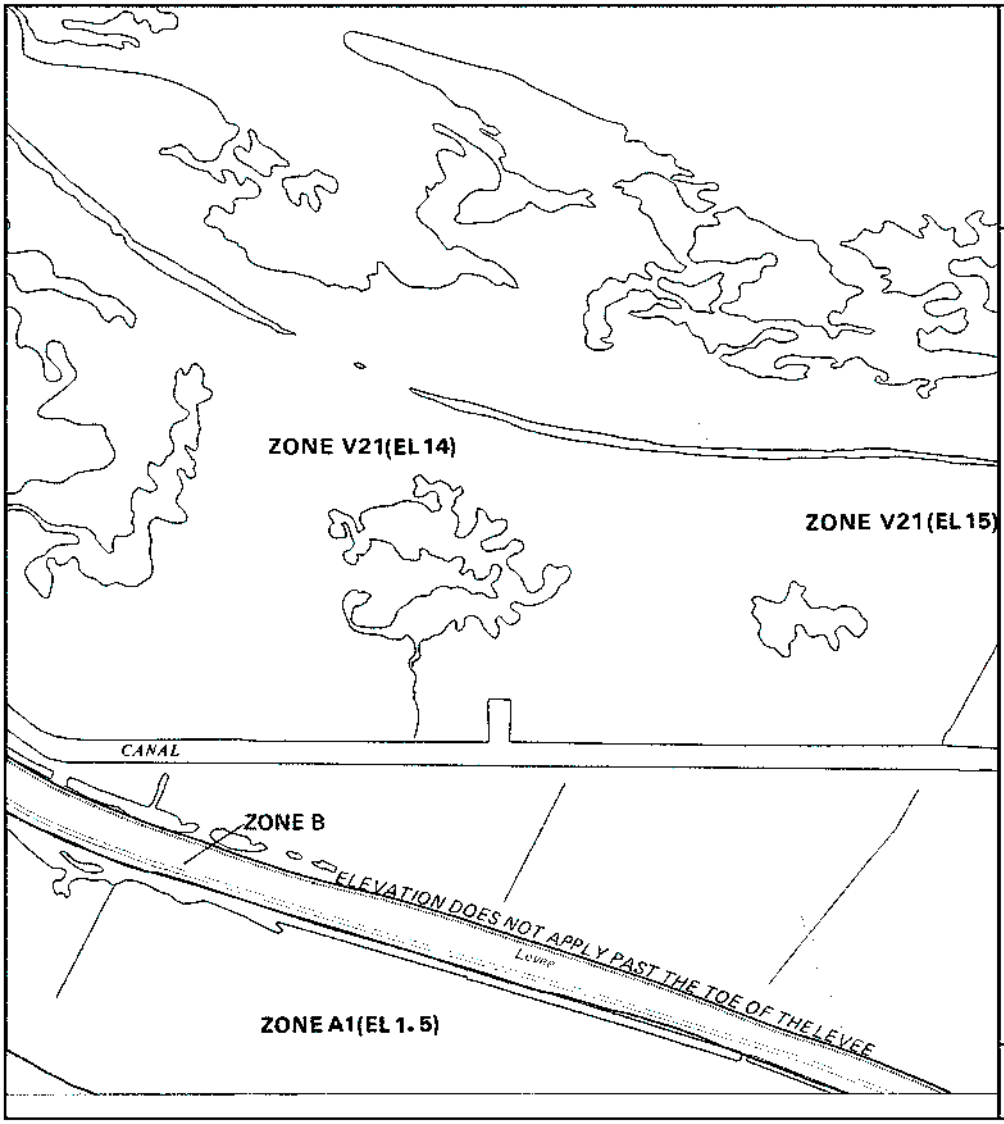

APPROXIMATE SCALE

1000 0 1000 FEET

NATIONAL FLOOD INSURANCE PROGRAM

FIRM

FLOOD INSURANCE RATE MAP

PLAQUEMINES PARISH, LOUISIANA
(UNINCORPORATED AREAS)

PANEL 170 OF 1400
(SEE MAP INDEX FOR PANELS NOT PRINTED)

COMMUNITY-PANEL NUMBER
220139 0170 B

EFFECTIVE DATE:
MAY 1, 1985

Federal Emergency Management Agency

This is an official copy of a portion of the above referenced flood map. It was extracted using F-MIT On-Line. This map does not reflect changes or amendments which may have been made subsequent to the date on the title block. For the latest product information about National Flood Insurance Program flood maps check the FEMA Flood Map Store at www.msc.fema.gov

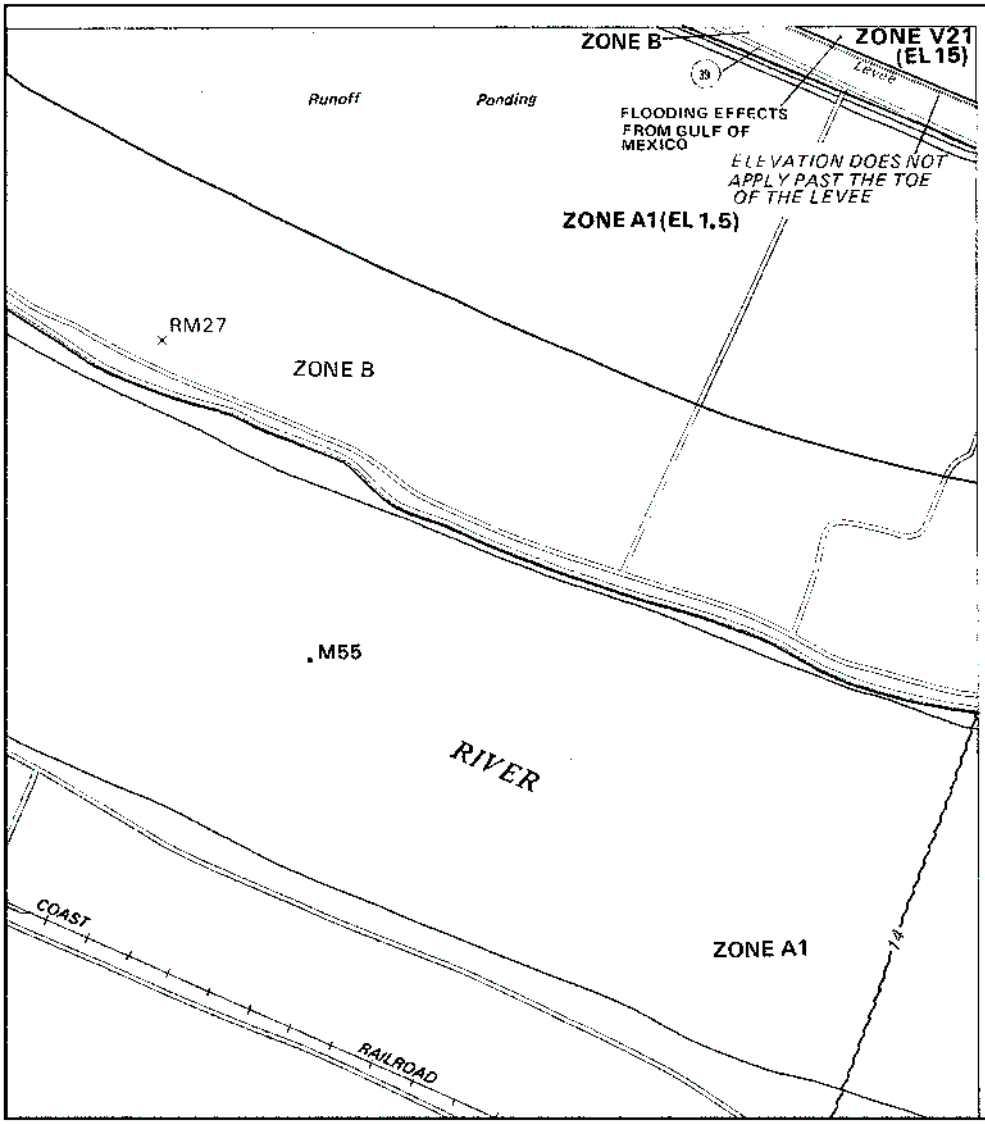

APPROXIMATE SCALE

2000 0 2000 FEET

NATIONAL FLOOD INSURANCE PROGRAM

FIRM

FLOOD INSURANCE RATE MAP

PLAQUEMINES PARISH,
LOUISIANA
(UNINCORPORATED AREAS)

PANEL 410 OF 1400
(SEE MAP INDEX FOR PANELS NOT PRINTED)

COMMUNITY-PANEL NUMBER
220139 0410 B

EFFECTIVE DATE:
MAY 1, 1985

Federal Emergency Management Agency

This is an official copy of a portion of the above referenced flood map. It was extracted using F-MIT On-Line. This map does not reflect changes or amendments which may have been made subsequent to the date on the title block. For the latest product information about National Flood Insurance Program flood maps, check the FEMA Flood Map Store at www.msc.fema.gov

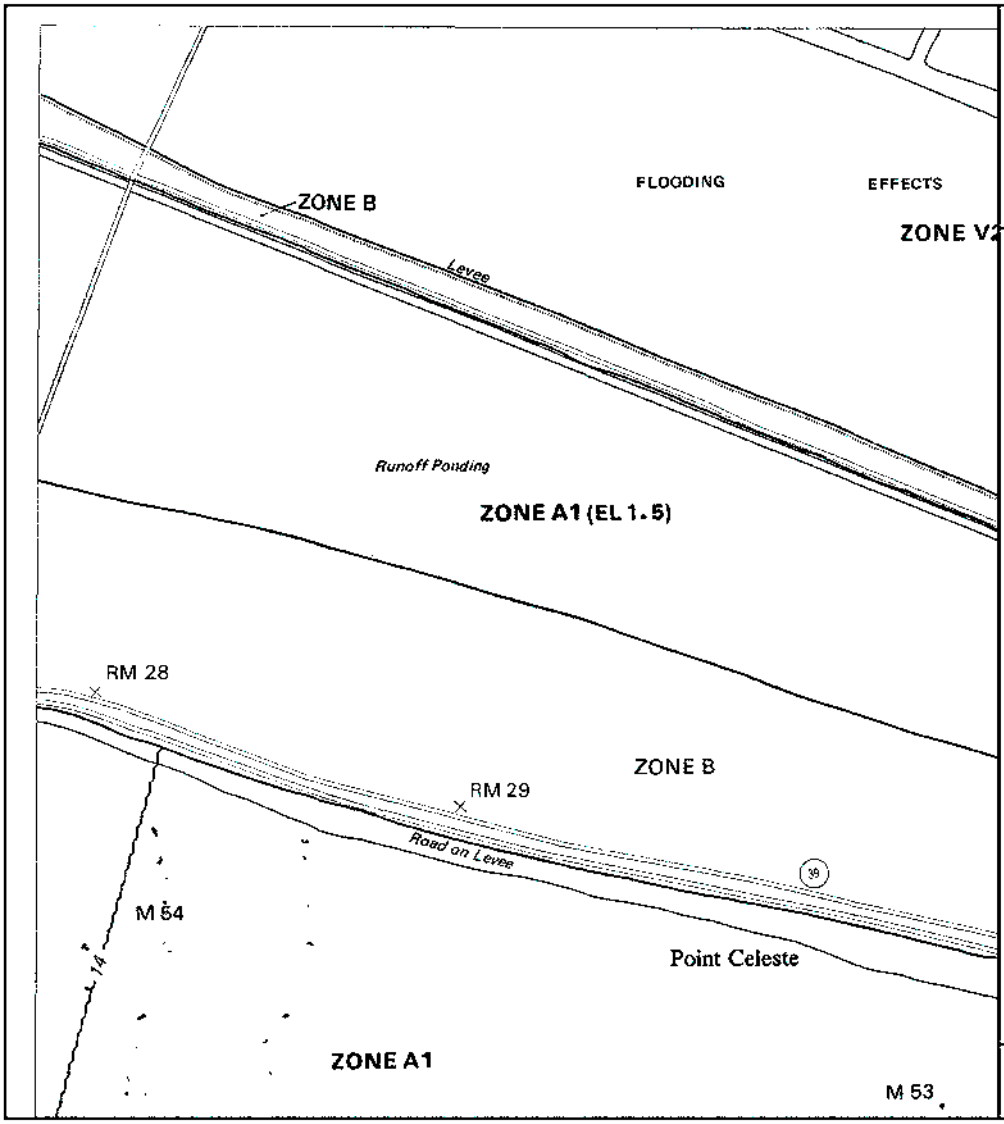

APPROXIMATE SCALE

1000 0 1000 FEET

NATIONAL FLOOD INSURANCE PROGRAM

FIRM

FLOOD INSURANCE RATE MAP

PLAQUEMINES PARISH, LOUISIANA
(UNINCORPORATED AREAS)

PANEL 430 OF 1400
(SEE MAP INDEX FOR PANELS NOT PRINTED)

COMMUNITY-PANEL NUMBER
220139 0430 B

EFFECTIVE DATE:
MAY 1, 1985

Federal Emergency Management Agency

This is an official copy of a portion of the above referenced flood map. It was extracted using F-MIT On-Line. This map does not reflect changes or amendments which may have been made subsequent to the date on the title block. For the latest product information about National Flood Insurance Program flood maps check the FEMA Flood Map Store at www.msc.fema.gov

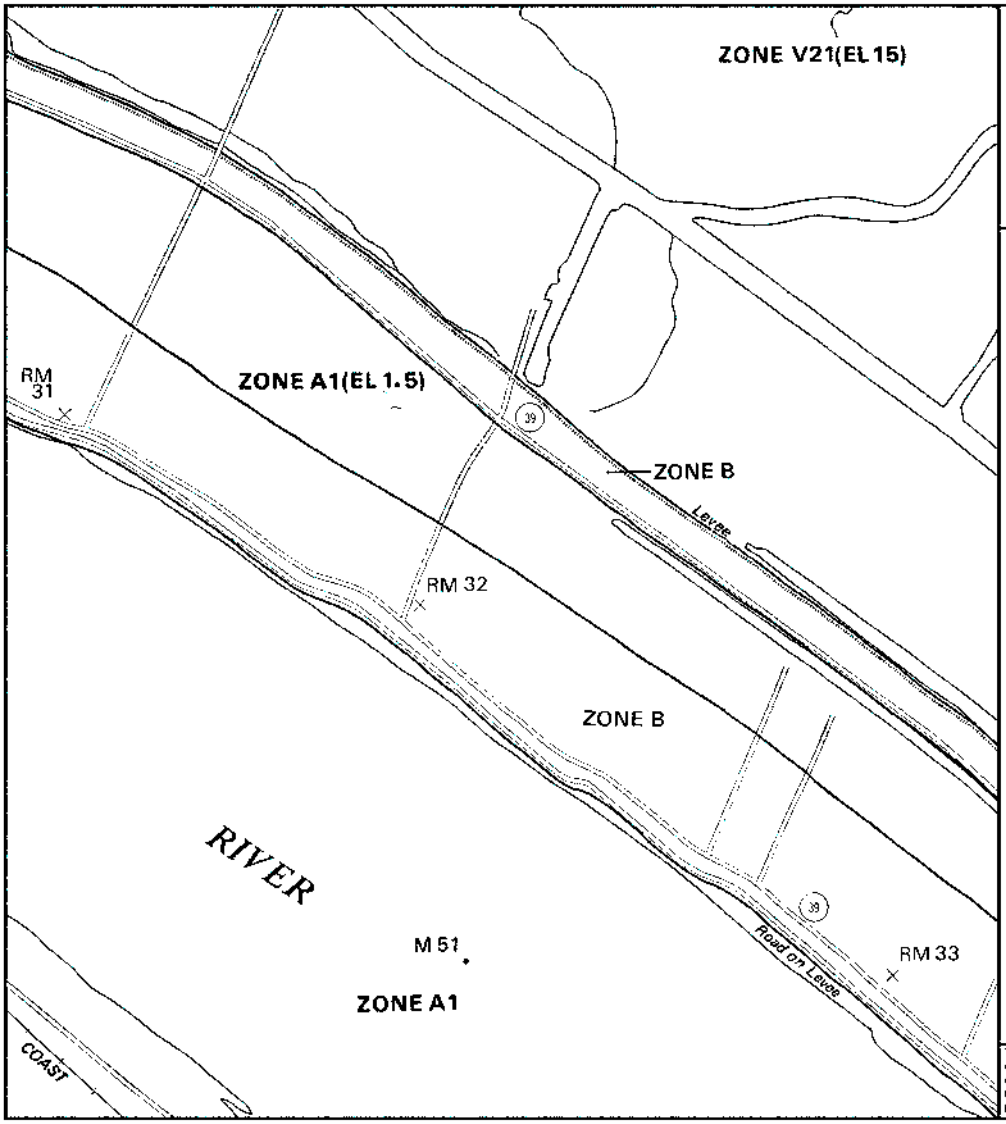

APPROXIMATE SCALE

1000 0 1000 FEET

NATIONAL FLOOD INSURANCE PROGRAM

FIRM

FLOOD INSURANCE RATE MAP

PLAQUEMINES PARISH, LOUISIANA
(UNINCORPORATED AREAS)

PANEL 430 OF 1400
(SEE MAP INDEX FOR PANELS NOT PRINTED)

COMMUNITY-PANEL NUMBER
220139 0430 B

EFFECTIVE DATE:
MAY 1, 1985

Federal Emergency Management Agency

This is an official copy of a portion of the above referenced flood map. It was extracted using F-MIT On-Line. This map does not reflect changes or amendments which may have been made subsequent to the date on the title block. For the latest product information about National Flood Insurance Program flood maps check the FEMA Flood Map Store at www.msc.fema.gov

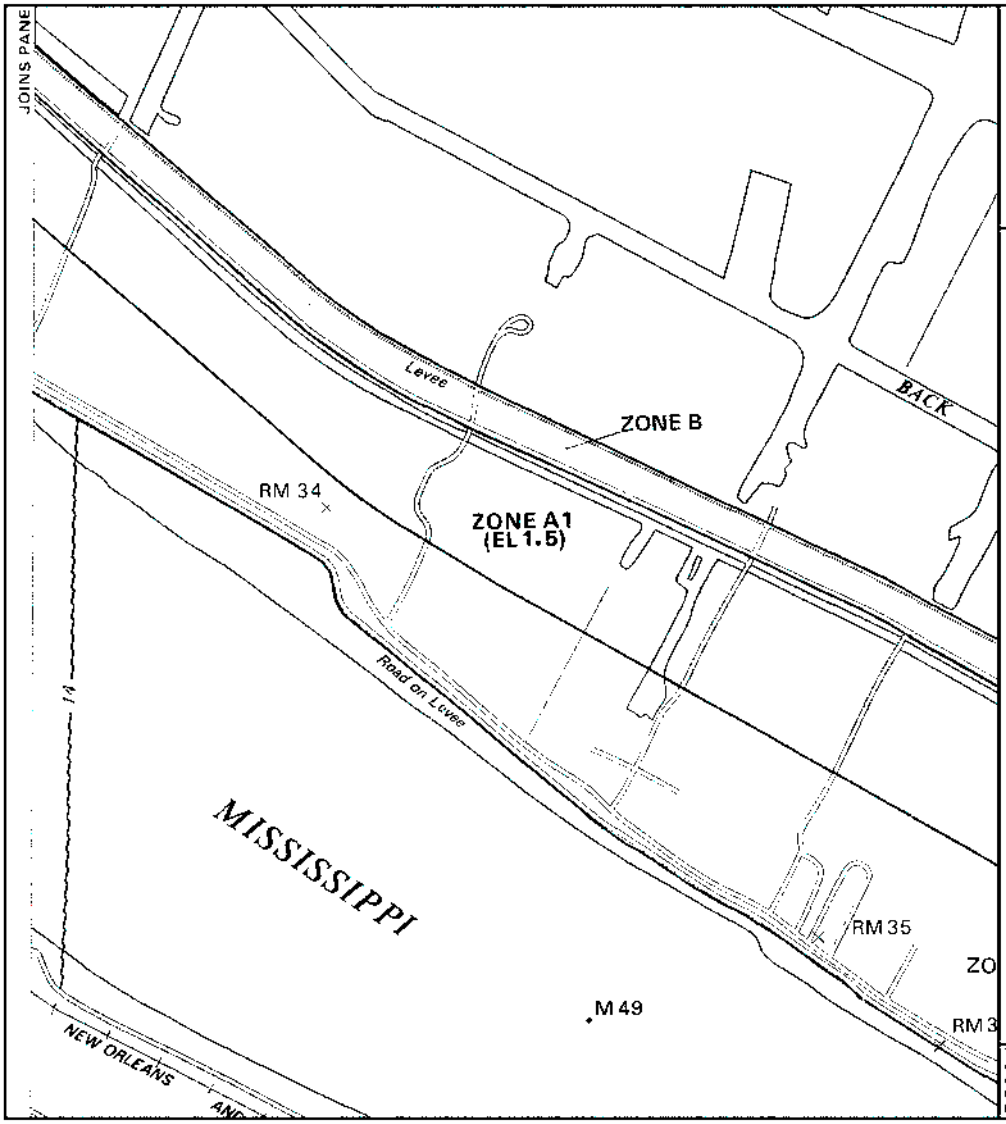

APPROXIMATE SCALE

1000 0 1000 FEET

NATIONAL FLOOD INSURANCE PROGRAM

FIRM

FLOOD INSURANCE RATE MAP

PLAQUEMINES PARISH, LOUISIANA
(UNINCORPORATED AREAS)

PANEL 435 OF 1400
(SEE MAP INDEX FOR PANELS NOT PRINTED)

COMMUNITY-PANEL NUMBER
220139 0435 B

EFFECTIVE DATE:
MAY 1, 1985

Federal Emergency Management Agency

This is an official copy of a portion of the above referenced flood map. It was extracted using F-MIT On-Line. This map does not reflect changes or amendments which may have been made subsequent to the date on the title block. For the latest product information about National Flood Insurance Program flood maps check the FEMA Flood Map Store at www.msc.fema.gov

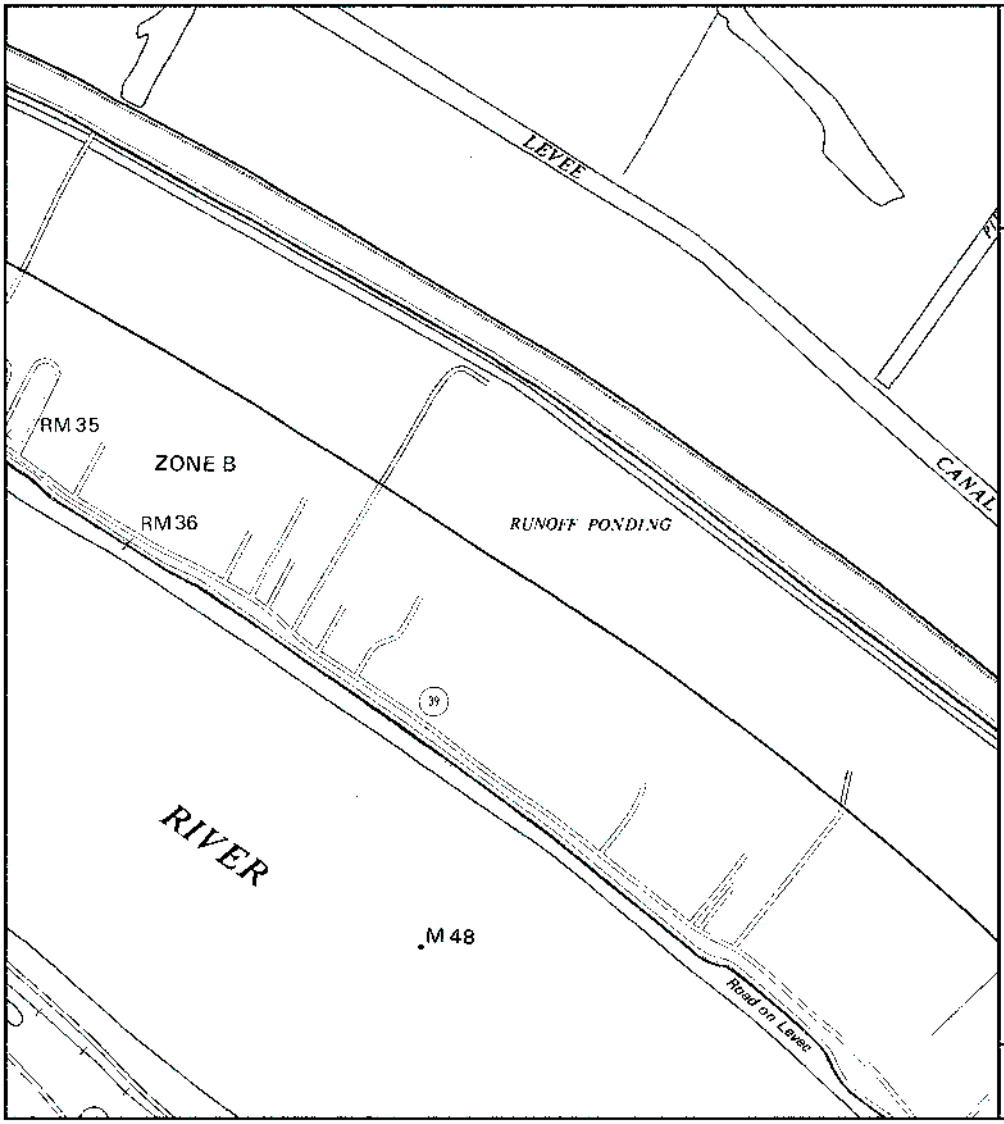

APPROXIMATE SCALE

1000 0 1000 FEET

NATIONAL FLOOD INSURANCE PROGRAM

FIRM

FLOOD INSURANCE RATE MAP

PLAQUEMINES PARISH, LOUISIANA

(UNINCORPORATED AREAS)

PANEL 435 OF 1400

(SEE MAP INDEX FOR PANELS NOT PRINTED)

COMMUNITY-PANEL NUMBER

220139 0435 B

EFFECTIVE DATE:

MAY 1, 1985

Federal Emergency Management Agency

This is an official copy of a portion of the above referenced flood map. It was extracted using F-MIT On-Line. This map does not reflect changes or amendments which may have been made subsequent to the date on the title block. For the latest product information about National Flood Insurance Program flood maps check the FEMA Flood Map Store at www.msc.fema.gov

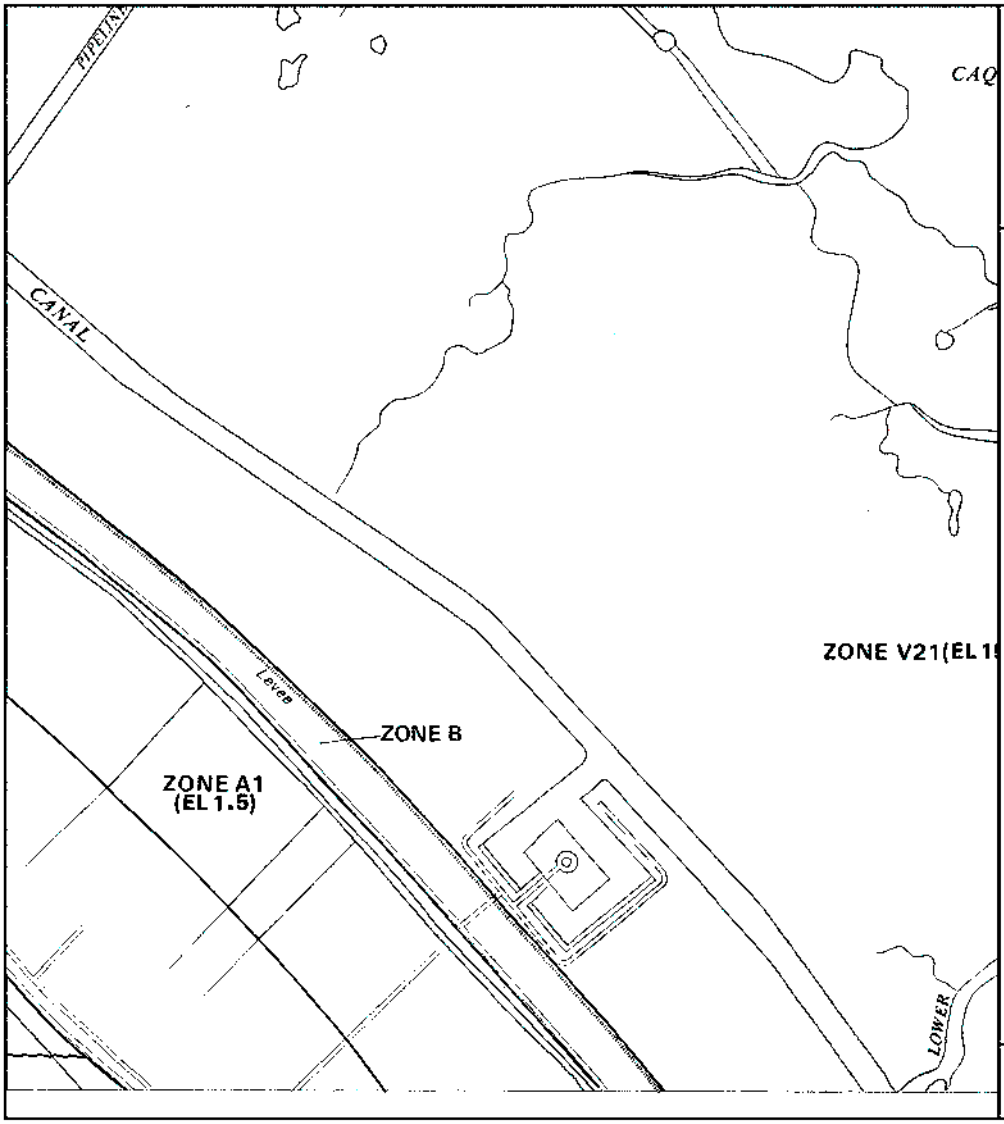

APPROXIMATE SCALE

1000 0 1000 FEET

NATIONAL FLOOD INSURANCE PROGRAM

FIRM

FLOOD INSURANCE RATE MAP

PLAQUEMINES PARISH, LOUISIANA
(UNINCORPORATED AREAS)

PANEL 435 OF 1400
(SEE MAP INDEX FOR PANELS NOT PRINTED)

COMMUNITY-PANEL NUMBER
220139 0435 B

EFFECTIVE DATE:
MAY 1, 1985

Federal Emergency Management Agency

This is an official copy of a portion of the above referenced flood map. It was extracted using F-MIT On-Line. This map does not reflect changes or amendments which may have been made subsequent to the date on the title block. For the latest product information about National Flood Insurance Program flood maps, check the FEMA Flood Map Store at www.msc.fema.gov

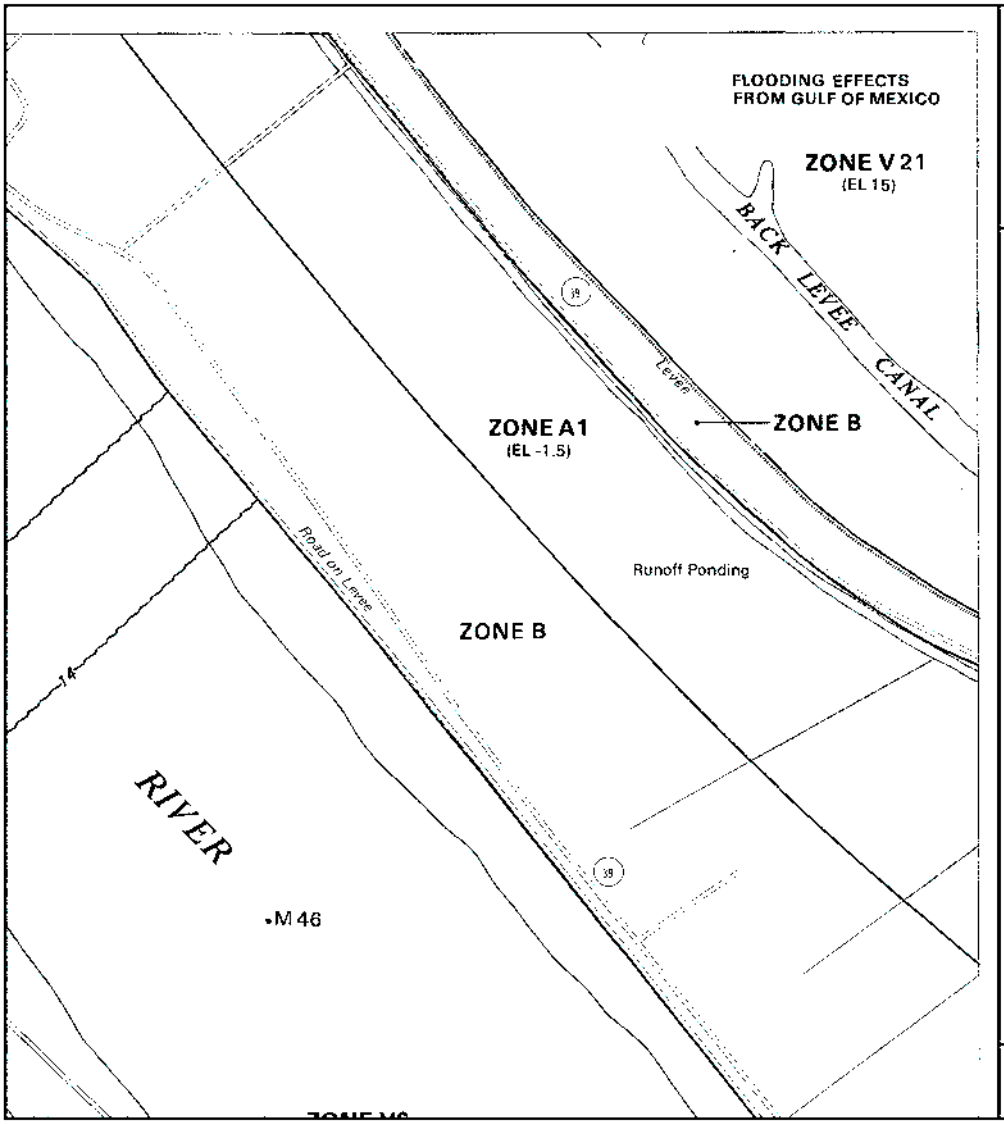

N

APPROXIMATE SCALE IN FEET

1000 0 1000

NATIONAL FLOOD INSURANCE PROGRAM

FIRM

FLOOD INSURANCE RATE MAP

PLAQUEMINES PARISH, LOUISIANA
(UNINCORPORATED AREAS)

PANEL 445 OF 1400
(SEE MAP INDEX FOR PANELS NOT PRINTED)

COMMUNITY-PANEL NUMBER
220139 0445 C

MAP REVISED:
SEPTEMBER 30, 1993

Federal Emergency Management Agency

This is an official copy of a portion of the above referenced flood map. It was extracted using F-MIT On-Line. This map does not reflect changes or amendments which may have been made subsequent to the date on the title block. For the latest product information about National Flood Insurance Program flood maps check the FEMA Flood Map Store at www.msc.fema.gov

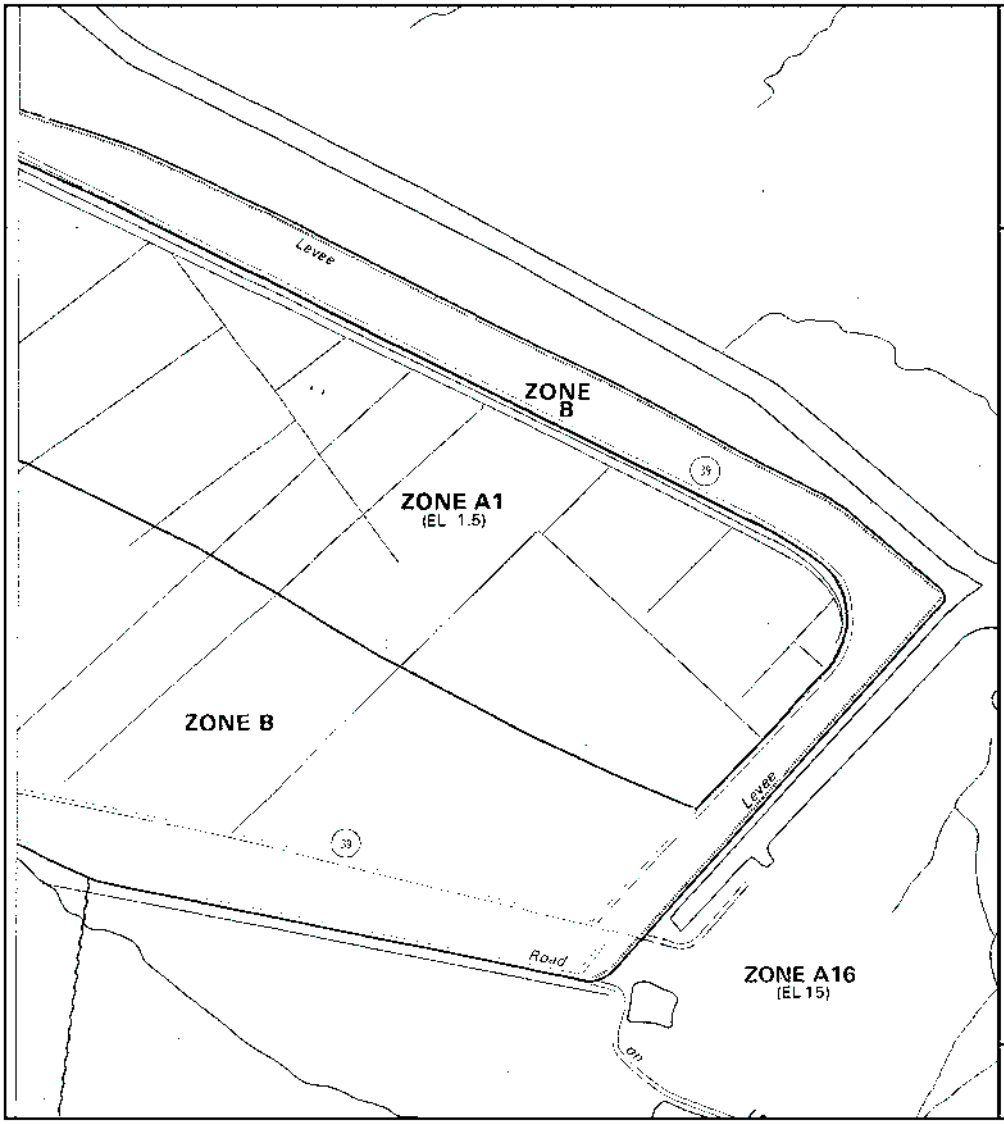

APPROXIMATE SCALE IN FEET

1000 0 1000

NATIONAL FLOOD INSURANCE PROGRAM

FIRM

FLOOD INSURANCE RATE MAP

PLAQUEMINES PARISH, LOUISIANA
(UNINCORPORATED AREAS)

PANEL 465 OF 1400
(SEE MAP INDEX FOR PANELS NOT PRINTED)

COMMUNITY-PANEL NUMBER
220139 0465 C
MAP REVISED:
SEPTEMBER 30, 1993

Federal Emergency Management Agency

This is an official copy of a portion of the above referenced flood map. It was extracted using F-MIT On-Line. This map does not reflect changes or amendments which may have been made subsequent to the date on the title block. For the latest product information about National Flood Insurance Program flood maps check the FEMA Flood Map Store at www.msc.fema.gov

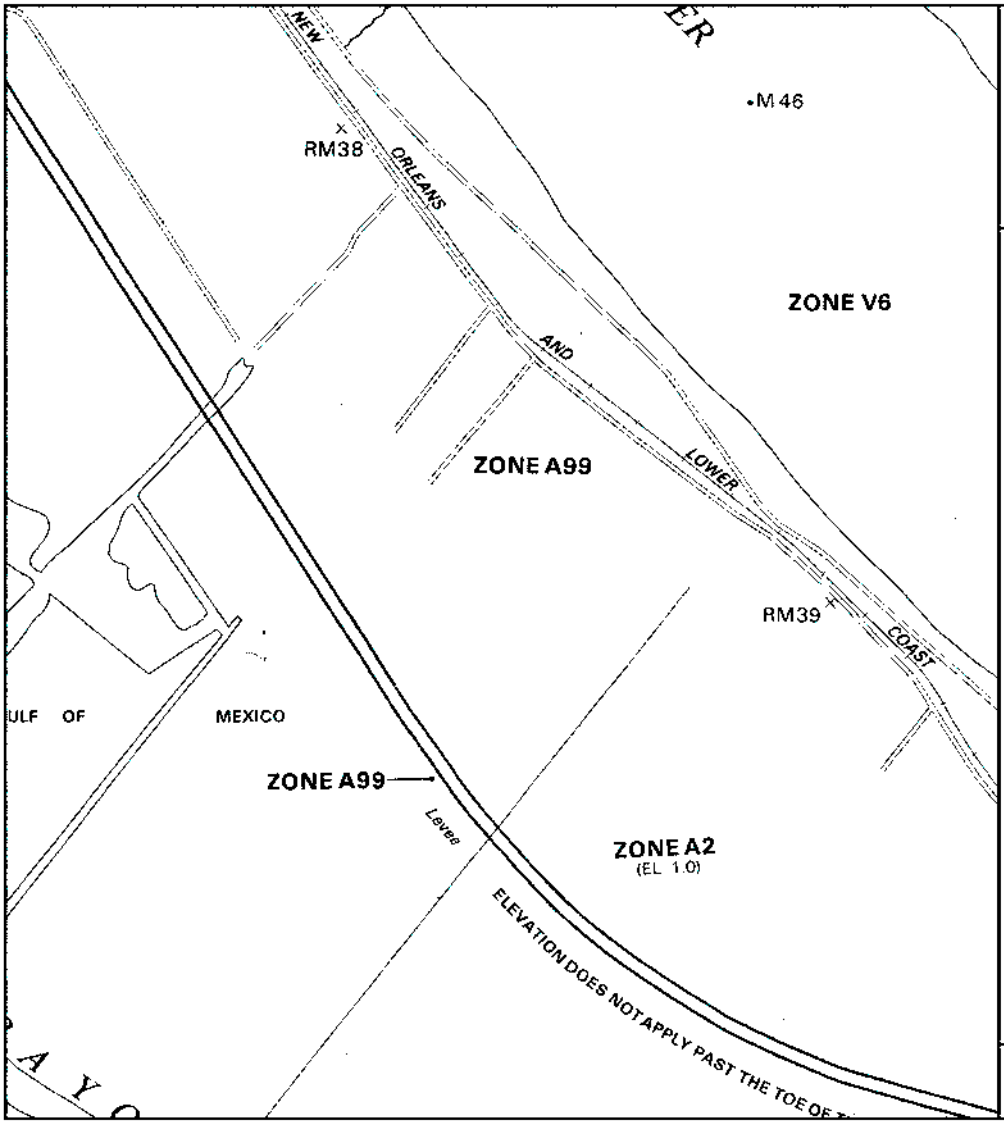

APPROXIMATE SCALE IN FEET

1000 0 1000

NATIONAL FLOOD INSURANCE PROGRAM

FIRM

FLOOD INSURANCE RATE MAP

PLAQUEMINES PARISH, LOUISIANA
(UNINCORPORATED AREAS)

PANEL 445 OF 1400
(SEE MAP INDEX FOR PANELS NOT PRINTED)

COMMUNITY-PANEL NUMBER
220139 0445 C

MAP REVISED:
SEPTEMBER 30, 1993

Federal Emergency Management Agency

This is an official copy of a portion of the above referenced flood map. It was extracted using F-MIT On-Line. This map does not reflect changes or amendments which may have been made subsequent to the date on the title block. For the latest product information about National Flood Insurance Program flood maps check the FEMA Flood Map Store at www.msc.fema.gov

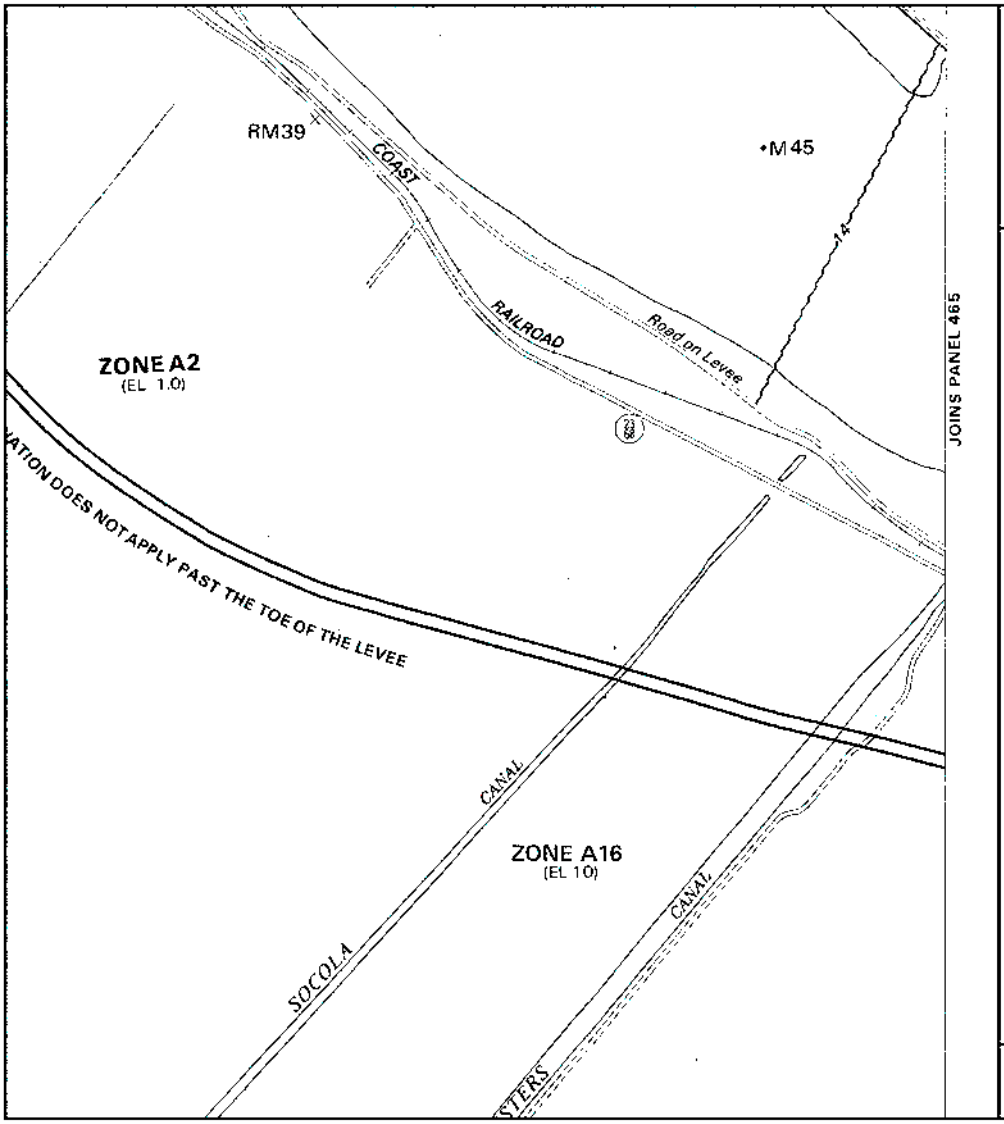

APPROXIMATE SCALE IN FEET

1000 0 1000

NATIONAL FLOOD INSURANCE PROGRAM

FIRM

FLOOD INSURANCE RATE MAP

PLAQUEMINES PARISH, LOUISIANA

(UNINCORPORATED AREAS)

PANEL 445 OF 1400

(SEE MAP INDEX FOR PANELS NOT PRINTED)

COMMUNITY-PANEL NUMBER
220139 0445 C

MAP REVISED:
SEPTEMBER 30, 1993

Federal Emergency Management Agency

This is an official copy of a portion of the above referenced flood map. It was extracted using F-MIT On-Line. This map does not reflect changes or amendments which may have been made subsequent to the date on the title block. For the latest product information about National Flood Insurance Program flood maps check the FEMA Flood Map Store at www.msc.fema.gov

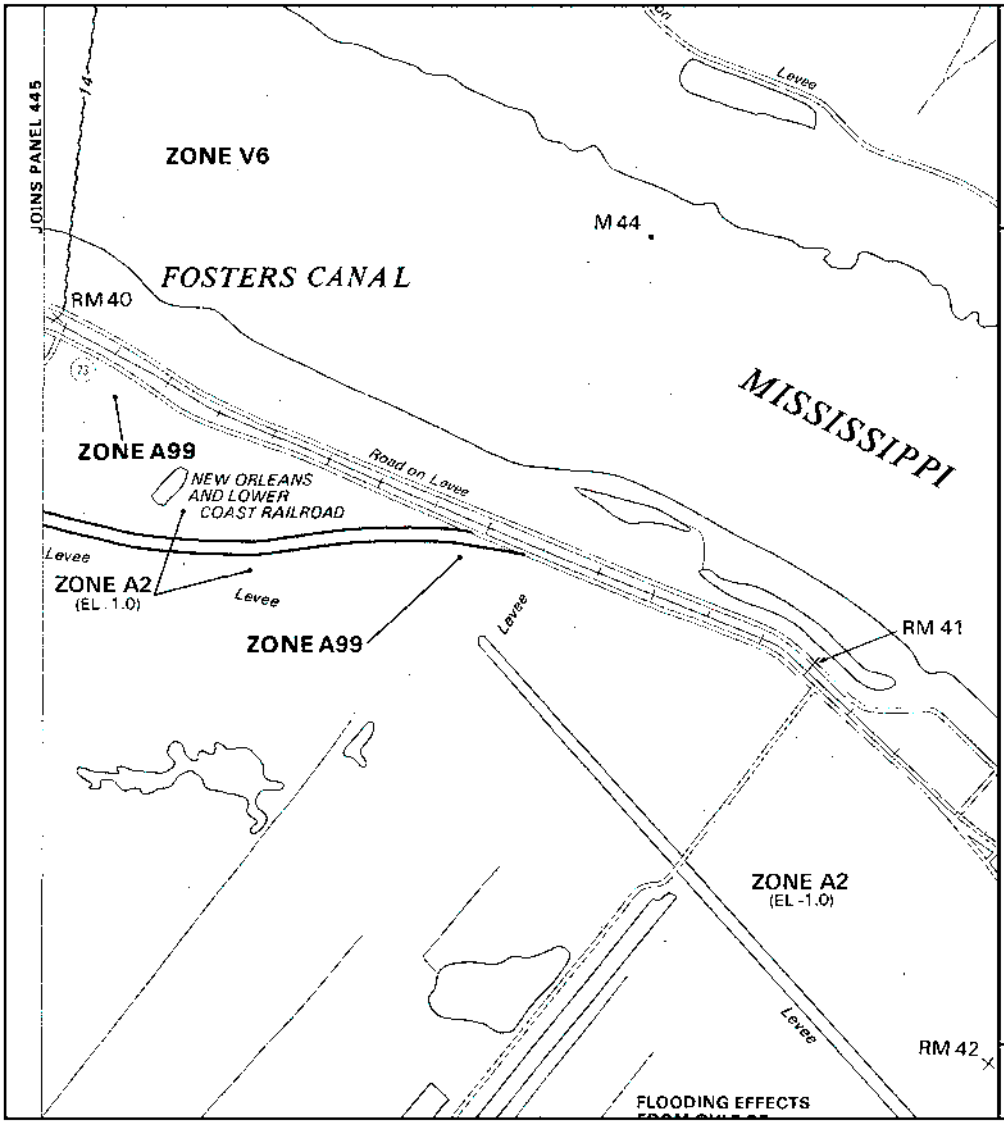

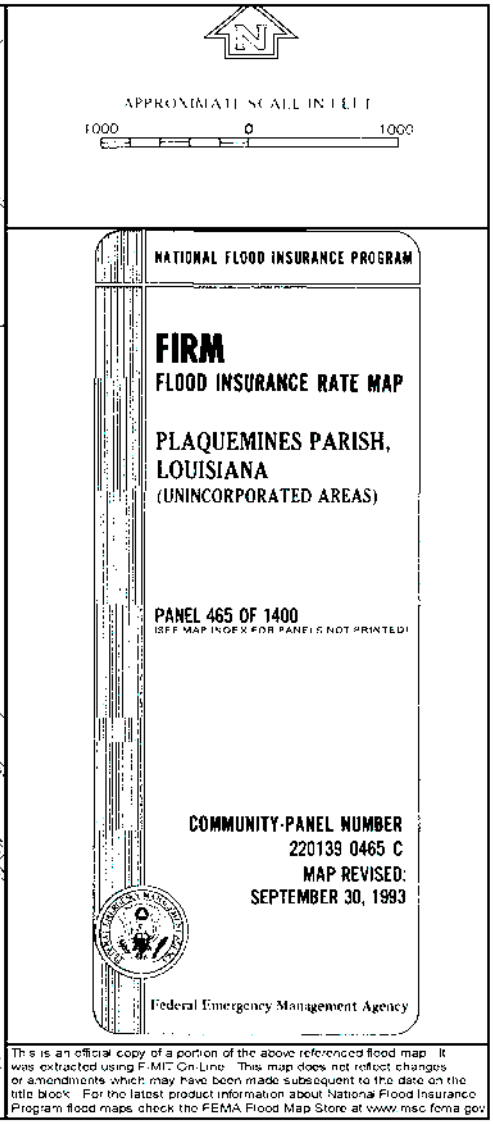

This is an official copy of a portion of the above referenced flood map. It was extracted using F-MIT On-Line. This map does not reflect changes or amendments which may have been made subsequent to the date on the title block. For the latest product information about National Flood Insurance Program flood maps check the FEMA Flood Map Store at www.msc.fema.gov

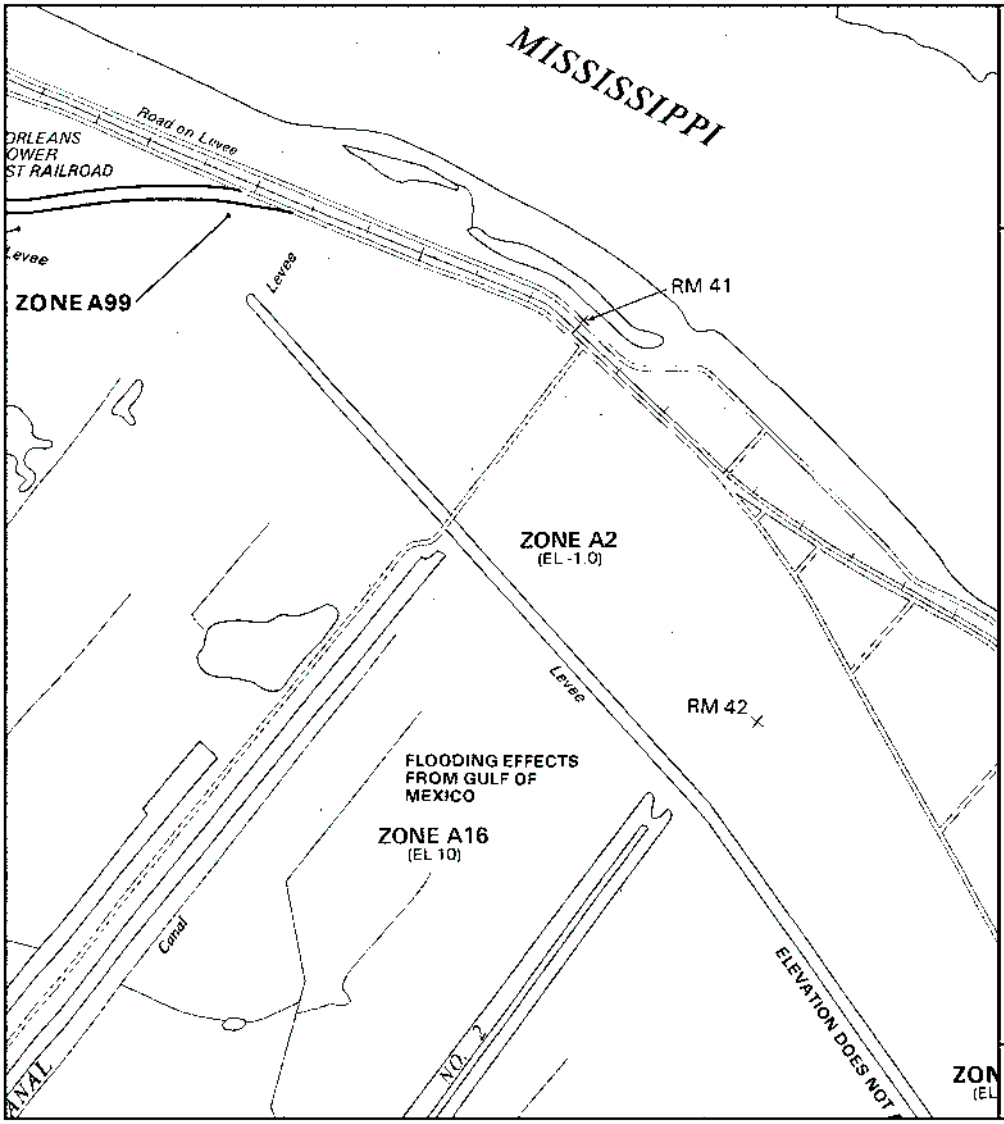



APPROXIMATE SCALE IN FEET

1000 0 1000

NATIONAL FLOOD INSURANCE PROGRAM

FIRM

FLOOD INSURANCE RATE MAP

PLAQUEMINES PARISH, LOUISIANA
(UNINCORPORATED AREAS)

PANEL 465 OF 1400
(SEE MAP INDEX FOR PANELS NOT PRINTED)

COMMUNITY-PANEL NUMBER
220139 0465 C
MAP REVISED:
SEPTEMBER 30, 1993

Federal Emergency Management Agency

This is an official copy of a portion of the above referenced flood map. It was extracted using F-MIT On-Line. This map does not reflect changes or amendments which may have been made subsequent to the date on the title block. For the latest product information about National Flood Insurance Program flood maps, check the FEMA Flood Map Store at www.msc.fema.gov

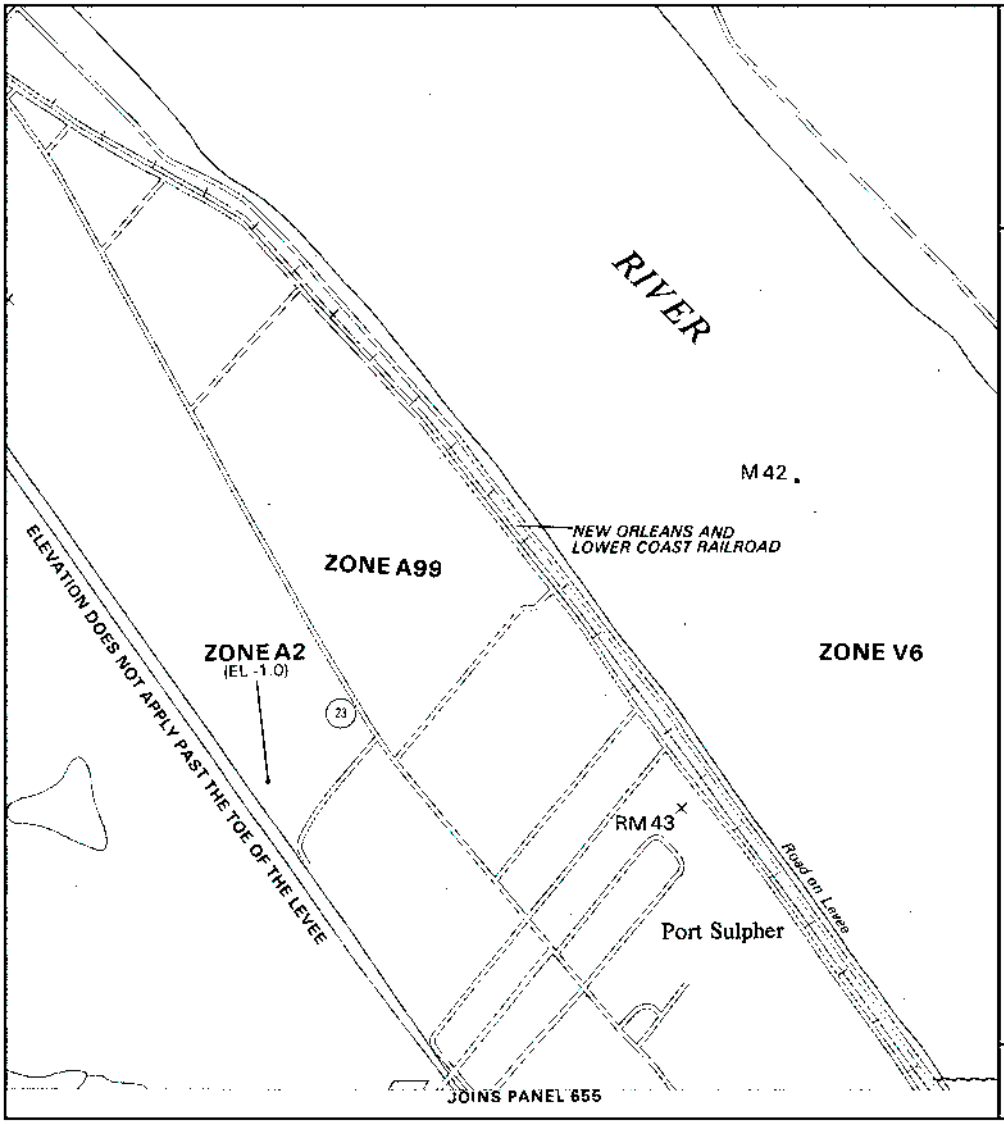

N

APPROXIMATE SCALE IN FEET

1000 0 1000

NATIONAL FLOOD INSURANCE PROGRAM

FIRM

FLOOD INSURANCE RATE MAP

PLAQUEMINES PARISH,
LOUISIANA
(UNINCORPORATED AREAS)

PANEL 465 OF 1400
(SEE MAP INDEX FOR PANELS NOT PRINTED)

COMMUNITY-PANEL NUMBER
220139 0465 C
MAP REVISED:
SEPTEMBER 30, 1993

Federal Emergency Management Agency

This is an official copy of a portion of the above referenced flood map. It was extracted using F-MIT On-Line. This map does not reflect changes or amendments which may have been made subsequent to the date on the title block. For the latest product information about National Flood Insurance Program flood maps check the FEMA Flood Map Store at www.msc.fema.gov

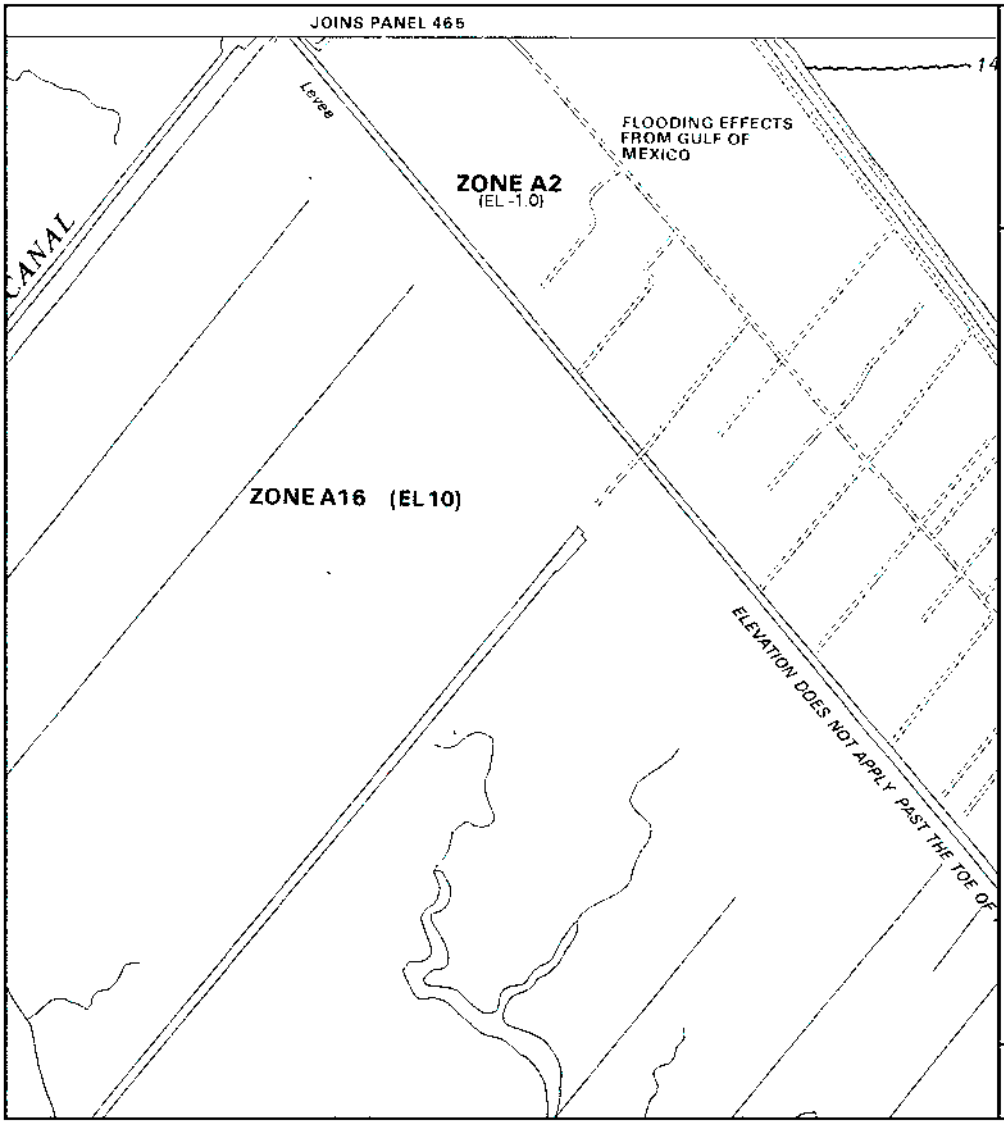

APPROXIMATE SCALE IN FEET

1000 0 1000

NATIONAL FLOOD INSURANCE PROGRAM

FIRM

FLOOD INSURANCE RATE MAP

PLAQUEMINES PARISH, LOUISIANA
(UNINCORPORATED AREAS)

PANEL 655 OF 1400
(SEE MAP INDEX FOR PANELS NOT PRINTED)

COMMUNITY-PANEL NUMBER
220139 0655 C

MAP REVISED:
SEPTEMBER 30, 1993

Federal Emergency Management Agency

This is an official copy of a portion of the above referenced flood map. It was extracted using F-MIT On-Line. This map does not reflect changes or amendments which may have been made subsequent to the date on the title block. For the latest product information about National Flood Insurance Program flood maps, check the FEMA Flood Map Store at www.msc.fema.gov

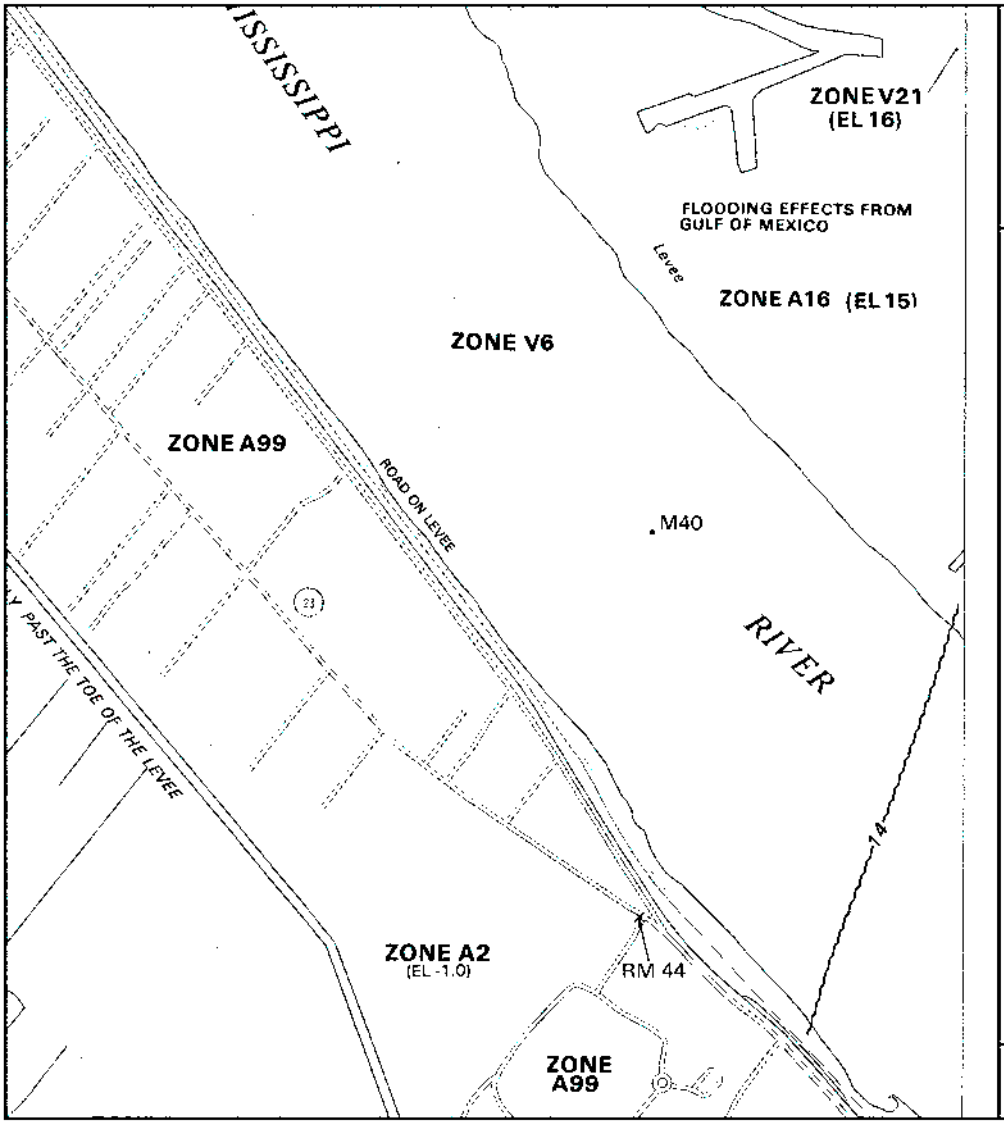

APPROXIMATE SCALE IN FEET

1000 0 1000

NATIONAL FLOOD INSURANCE PROGRAM

FIRM

FLOOD INSURANCE RATE MAP

PLAQUEMINES PARISH,
LOUISIANA
(UNINCORPORATED AREAS)

PANEL 655 OF 1400
(SEE MAP INDEX FOR PANELS NOT PRINTED)

COMMUNITY-PANEL NUMBER
220139 0655 C

MAP REVISED:
SEPTEMBER 30, 1993

Federal Emergency Management Agency

This is an official copy of a portion of the above referenced flood map. It was extracted using F-MIT On-Line. This map does not reflect changes or amendments which may have been made subsequent to the date on the title block. For the latest product information about National Flood Insurance Program flood maps check the FEMA Flood Map Store at www.msc.fema.gov

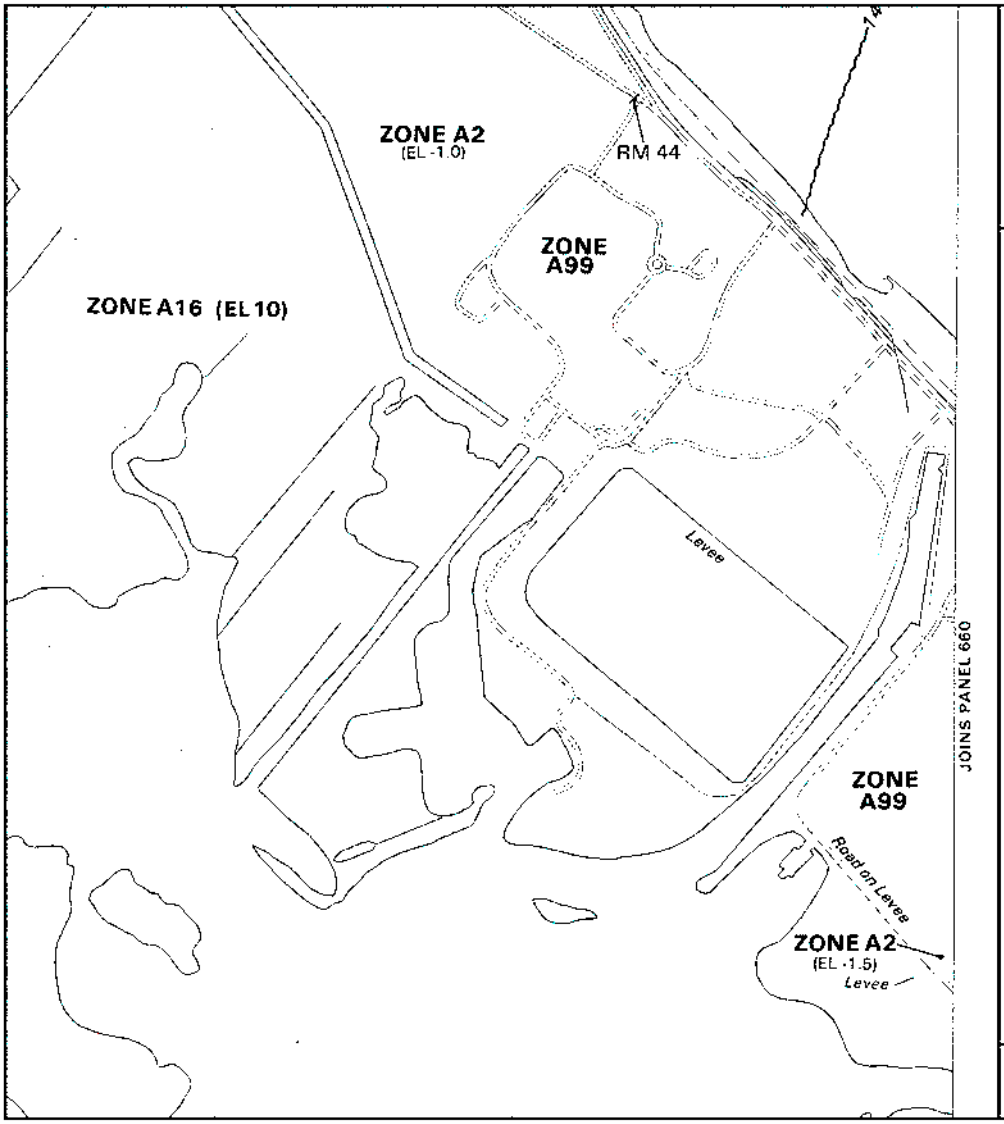

APPROXIMATE SCALE IN FEET

1000 0 1000

NATIONAL FLOOD INSURANCE PROGRAM

FIRM

FLOOD INSURANCE RATE MAP

PLAQUEMINES PARISH, LOUISIANA
(UNINCORPORATED AREAS)

PANEL 655 OF 1400
(SEE MAP INDEX FOR PANELS NOT PRINTED)

COMMUNITY-PANEL NUMBER
220139 0655 C

MAP REVISED:
SEPTEMBER 30, 1993

Federal Emergency Management Agency

This is an official copy of a portion of the above referenced flood map. It was extracted using F-MIT On-Line. This map does not reflect changes or amendments which may have been made subsequent to the date on the title block. For the latest product information about National Flood Insurance Program flood maps, check the FEMA Flood Map Store at www.msc.fema.gov

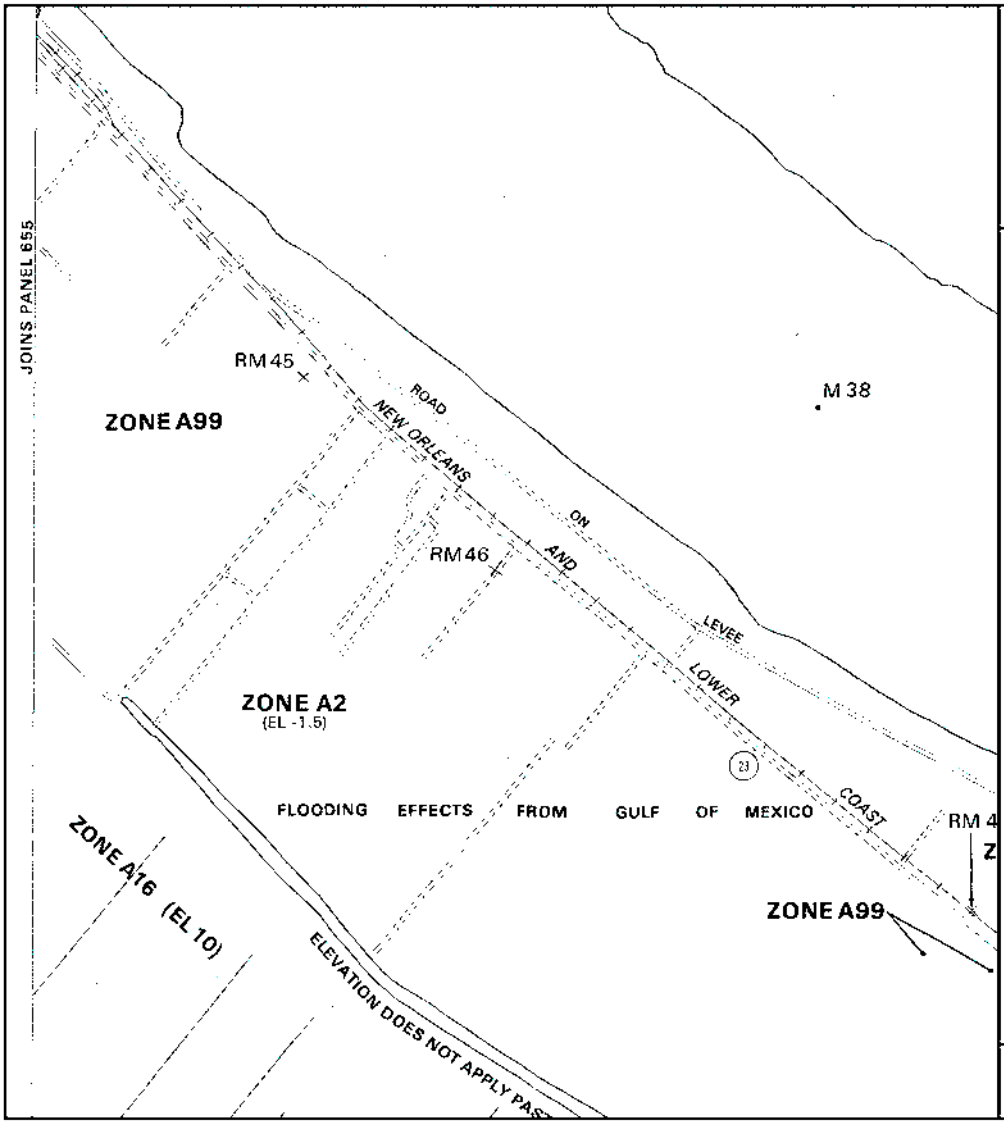

APPROXIMATE SCALE IN FEET

1000 0 1000

NATIONAL FLOOD INSURANCE PROGRAM

FIRM

FLOOD INSURANCE RATE MAP

PLAQUEMINES PARISH, LOUISIANA

(UNINCORPORATED AREAS)

PANEL 660 OF 1400

(SEE MAP INDEX FOR PANELS NOT PRINTED)

COMMUNITY-PANEL NUMBER
220139 0660 C
MAP REVISED:
SEPTEMBER 30, 1993

Federal Emergency Management Agency

This is an official copy of a portion of the above referenced flood map. It was extracted using F-MIT On-Line. This map does not reflect changes or amendments which may have been made subsequent to the date on the title block. For the latest product information about National Flood Insurance Program flood maps check the FEMA Flood Map Store at www.msc.fema.gov

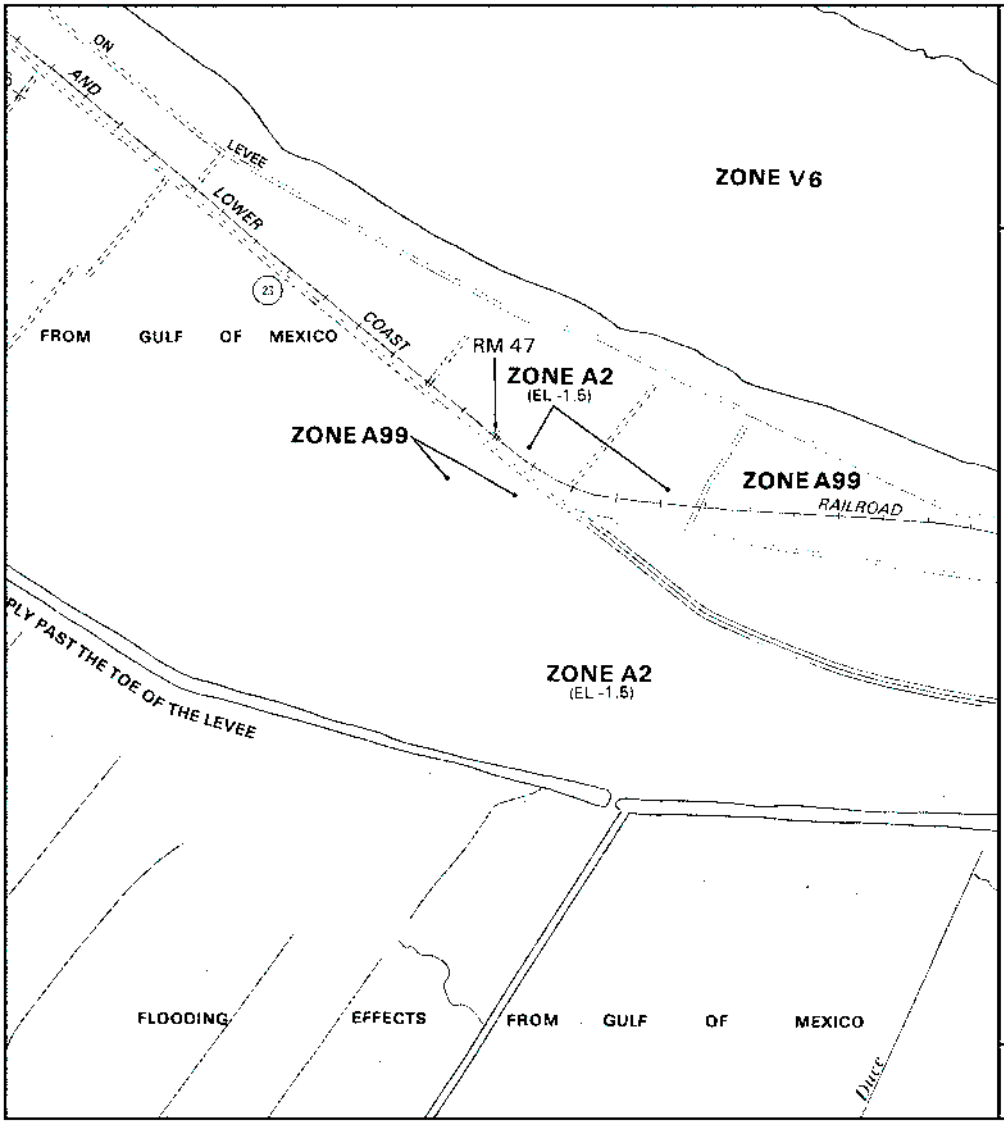

APPROXIMATE SCALE IN FEET

1000 0 1000

NATIONAL FLOOD INSURANCE PROGRAM

FIRM

FLOOD INSURANCE RATE MAP

PLAQUEMINES PARISH, LOUISIANA
(UNINCORPORATED AREAS)

PANEL 660 OF 1400
(SEE MAP INDEX FOR PANELS NOT PRINTED)

COMMUNITY-PANEL NUMBER
220139 0660 C
MAP REVISED:
SEPTEMBER 30, 1993

Federal Emergency Management Agency

This is an official copy of a portion of the above referenced flood map. It was extracted using F-MIT On-Line. This map does not reflect changes or amendments which may have been made subsequent to the date on the title block. For the latest product information about National Flood Insurance Program flood maps check the FEMA Flood Map Store at www.msc.fema.gov

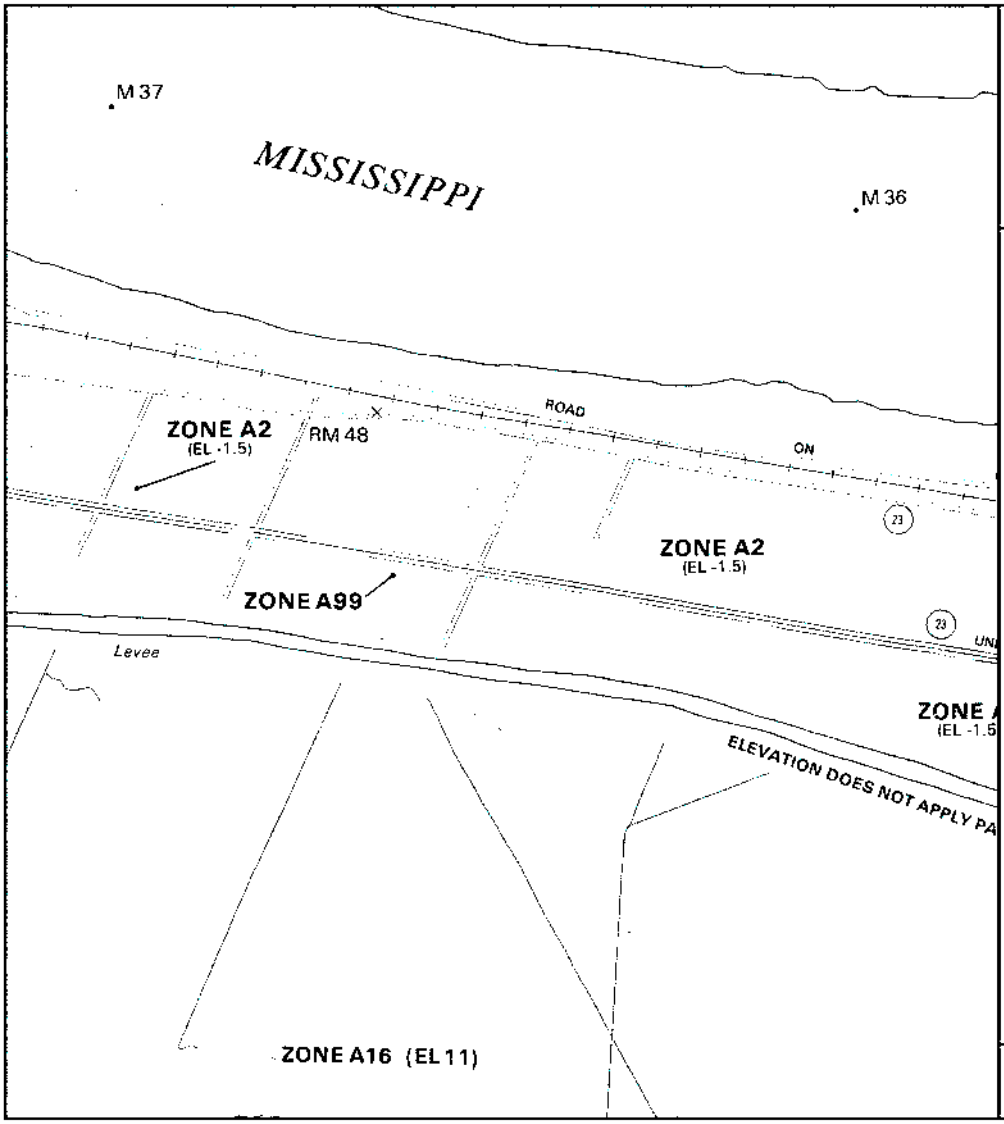

N

APPROXIMATE SCALE IN FEET

1000 0 1000

NATIONAL FLOOD INSURANCE PROGRAM

FIRM

FLOOD INSURANCE RATE MAP

PLAQUEMINES PARISH, LOUISIANA
(UNINCORPORATED AREAS)

PANEL 660 OF 1400
(SEE MAP INDEX FOR PANELS NOT PRINTED)

COMMUNITY-PANEL NUMBER
220139 0660 C
MAP REVISED:
SEPTEMBER 30, 1993

Federal Emergency Management Agency

This is an official copy of a portion of the above referenced flood map. It was extracted using F-MIT On-Line. This map does not reflect changes or amendments which may have been made subsequent to the date on the title block. For the latest product information about National Flood Insurance Program flood maps check the FEMA Flood Map Store at www.msc.fema.gov

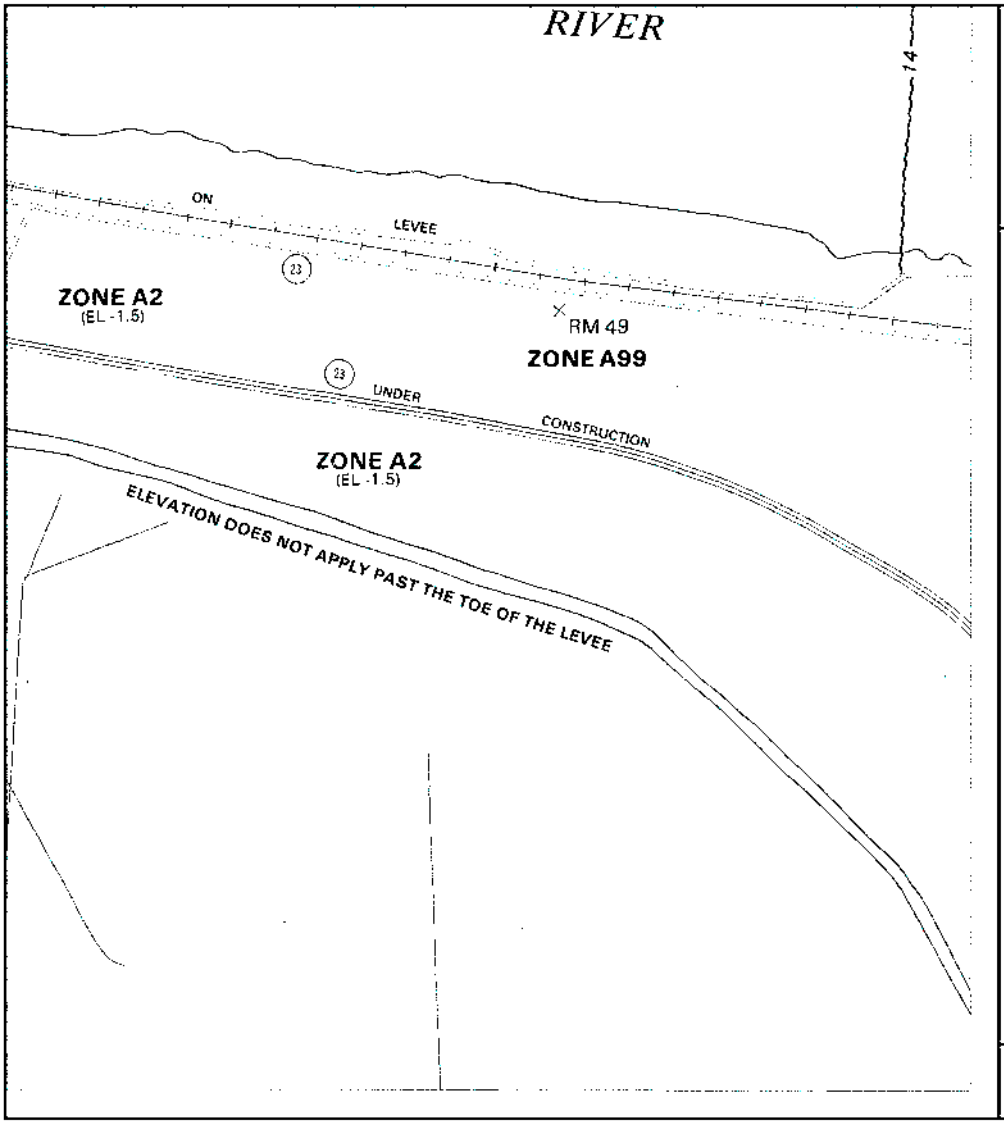

N

APPROXIMATE SCALE IN FEET

1000 0 1000

NATIONAL FLOOD INSURANCE PROGRAM

FIRM

FLOOD INSURANCE RATE MAP

PLAQUEMINES PARISH, LOUISIANA

(UNINCORPORATED AREAS)

PANEL 660 OF 1400

(SEE MAP INDEX FOR PANELS NOT PRINTED)

COMMUNITY-PANEL NUMBER
220139 0660 C
MAP REVISED:
SEPTEMBER 30, 1993

Federal Emergency Management Agency

This is an official copy of a portion of the above referenced flood map. It was extracted using F-MIT On-Line. This map does not reflect changes or amendments which may have been made subsequent to the date on the title block. For the latest product information about National Flood Insurance Program flood maps, check the FEMA Flood Map Store at www.msc.fema.gov

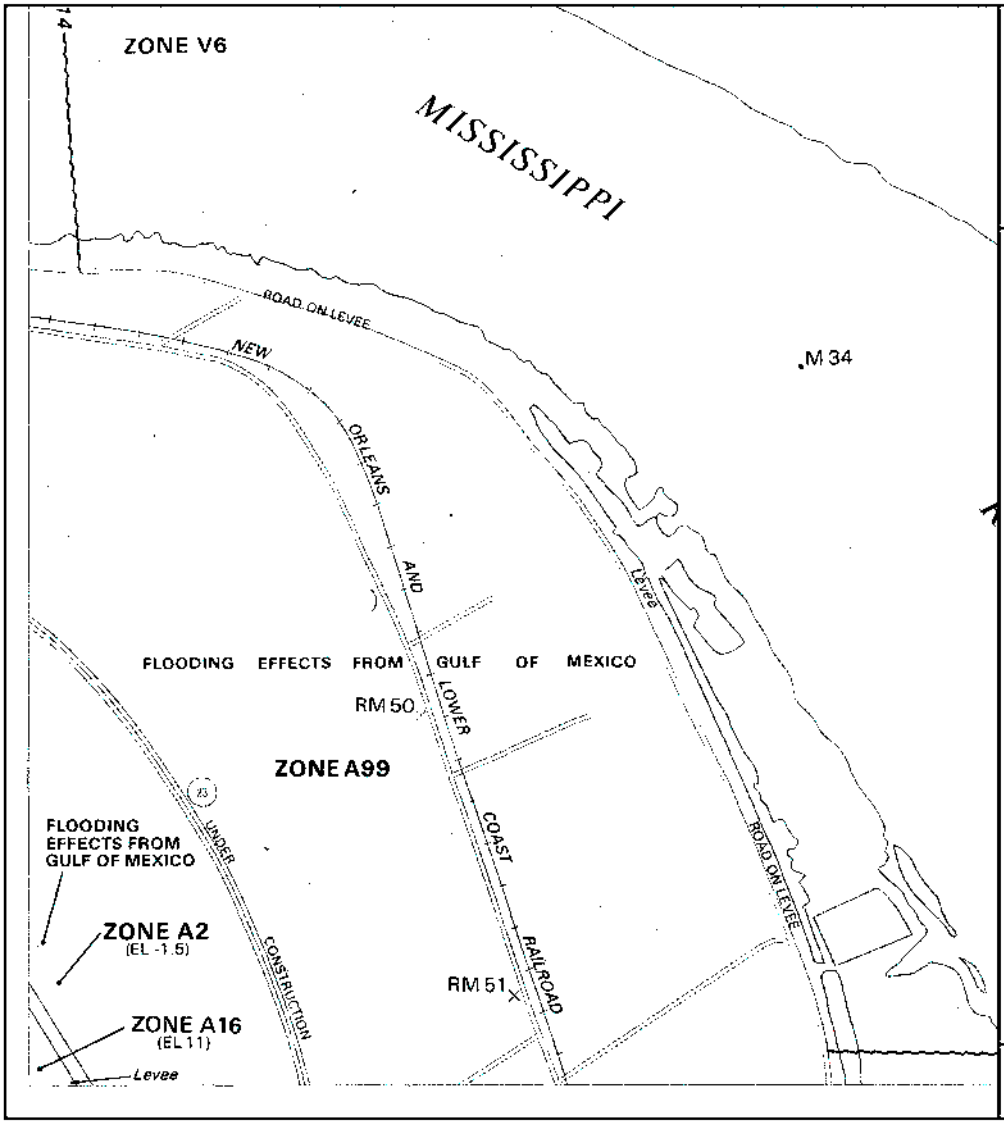

APPROXIMATE SCALE IN FEET

1000 0 1000

NATIONAL FLOOD INSURANCE PROGRAM

FIRM

FLOOD INSURANCE RATE MAP

PLAQUEMINES PARISH, LOUISIANA

(UNINCORPORATED AREAS)

PANEL 680 OF 1400

(SEE MAP INDEX FOR PANELS NOT PRINTED)

COMMUNITY-PANEL NUMBER
220139 0680 C

MAP REVISED:
SEPTEMBER 30, 1993

Federal Emergency Management Agency

This is an official copy of a portion of the above referenced flood map. It was extracted using F-MIT On-Line. This map does not reflect changes or amendments which may have been made subsequent to the date on the title block. For the latest product information about National Flood Insurance Program flood maps, check the FEMA Flood Map Store at www.msc.fema.gov

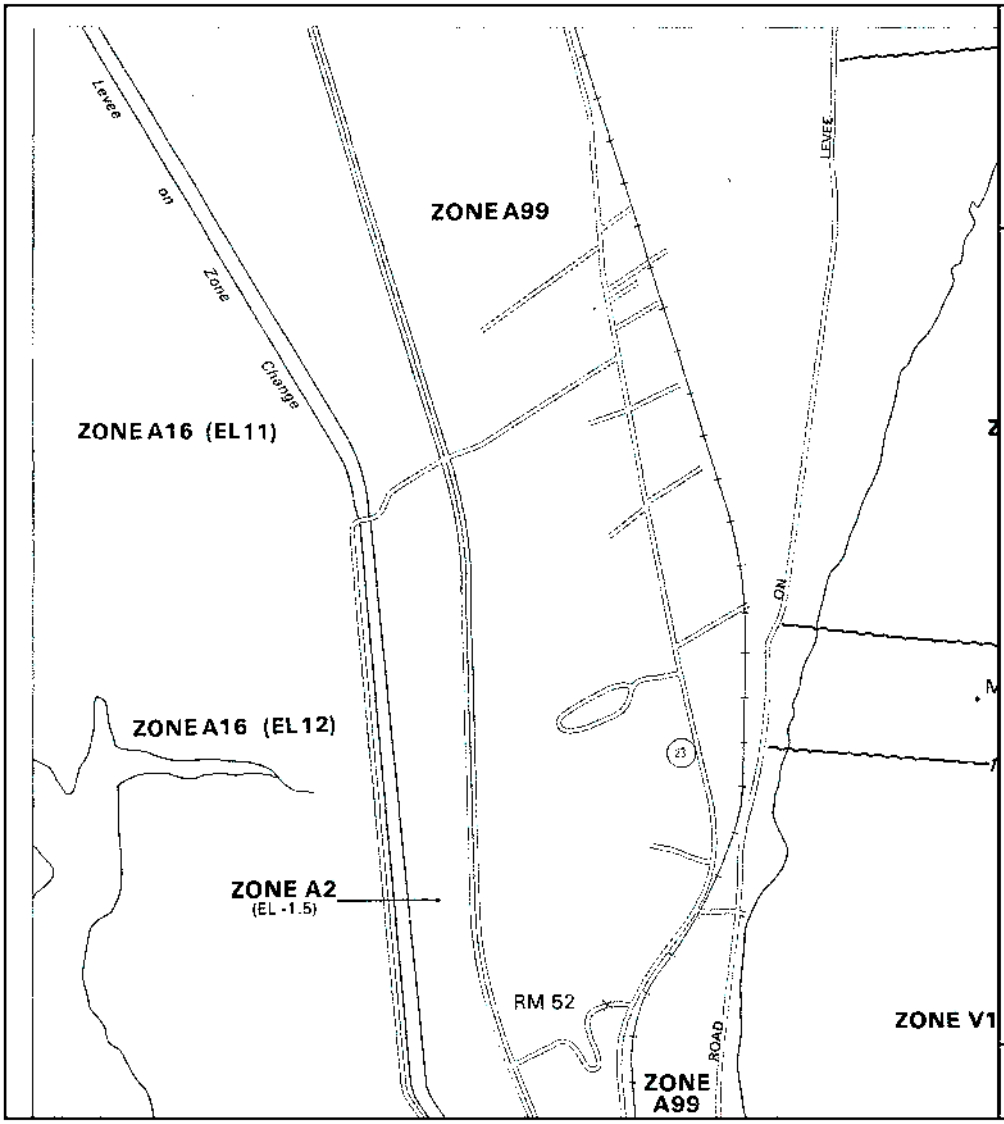

APPROXIMATE SCALE IN FEET

1000 0 1000

NATIONAL FLOOD INSURANCE PROGRAM

FIRM

FLOOD INSURANCE RATE MAP

PLAQUEMINES PARISH, LOUISIANA
(UNINCORPORATED AREAS)

PANEL 690 OF 1400
(SEE MAP INDEX FOR PANELS NOT PRINTED)

COMMUNITY-PANEL NUMBER
220139 0690 D

MAP REVISED:
SEPTEMBER 30, 1993

Federal Emergency Management Agency

This is an official copy of a portion of the above referenced flood map. It was extracted using F-MIT On-Line. This map does not reflect changes or amendments which may have been made subsequent to the date on the title block. For the latest product information about National Flood Insurance Program flood maps check the FEMA Flood Map Store at www.msc.fema.gov

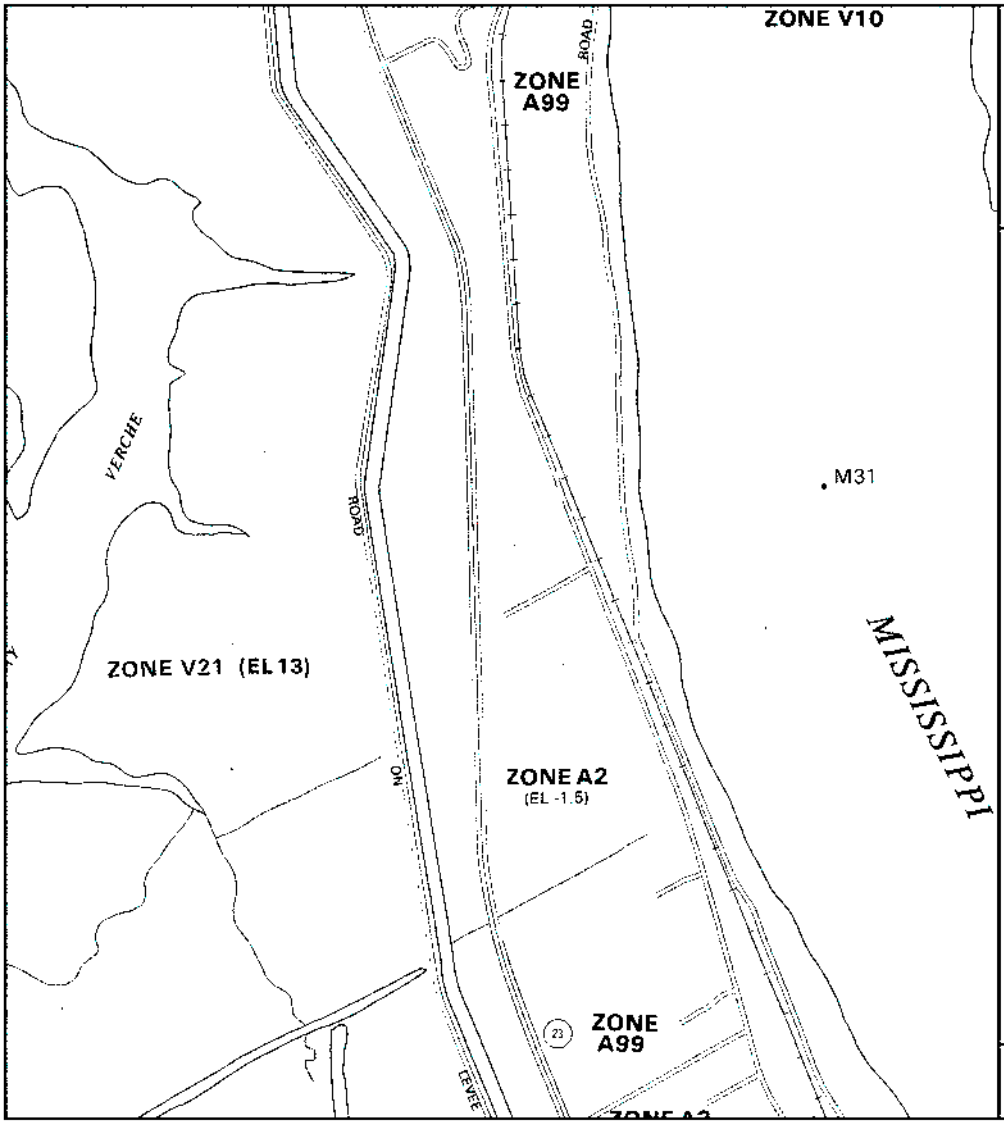

N

APPROXIMATE SCALE IN FEET

1000 0 1000

NATIONAL FLOOD INSURANCE PROGRAM

FIRM

FLOOD INSURANCE RATE MAP

PLAQUEMINES PARISH, LOUISIANA
(UNINCORPORATED AREAS)

PANEL 690 OF 1400
(SEE MAP INDEX FOR PANELS NOT PRINTED)

COMMUNITY-PANEL NUMBER
220139 0690 D

MAP REVISED:
SEPTEMBER 30, 1993

Federal Emergency Management Agency

This is an official copy of a portion of the above referenced flood map. It was extracted using F-MIT On-Line. This map does not reflect changes or amendments which may have been made subsequent to the date on the title block. For the latest product information about National Flood Insurance Program flood maps check the FEMA Flood Map Store at www.msc.fema.gov

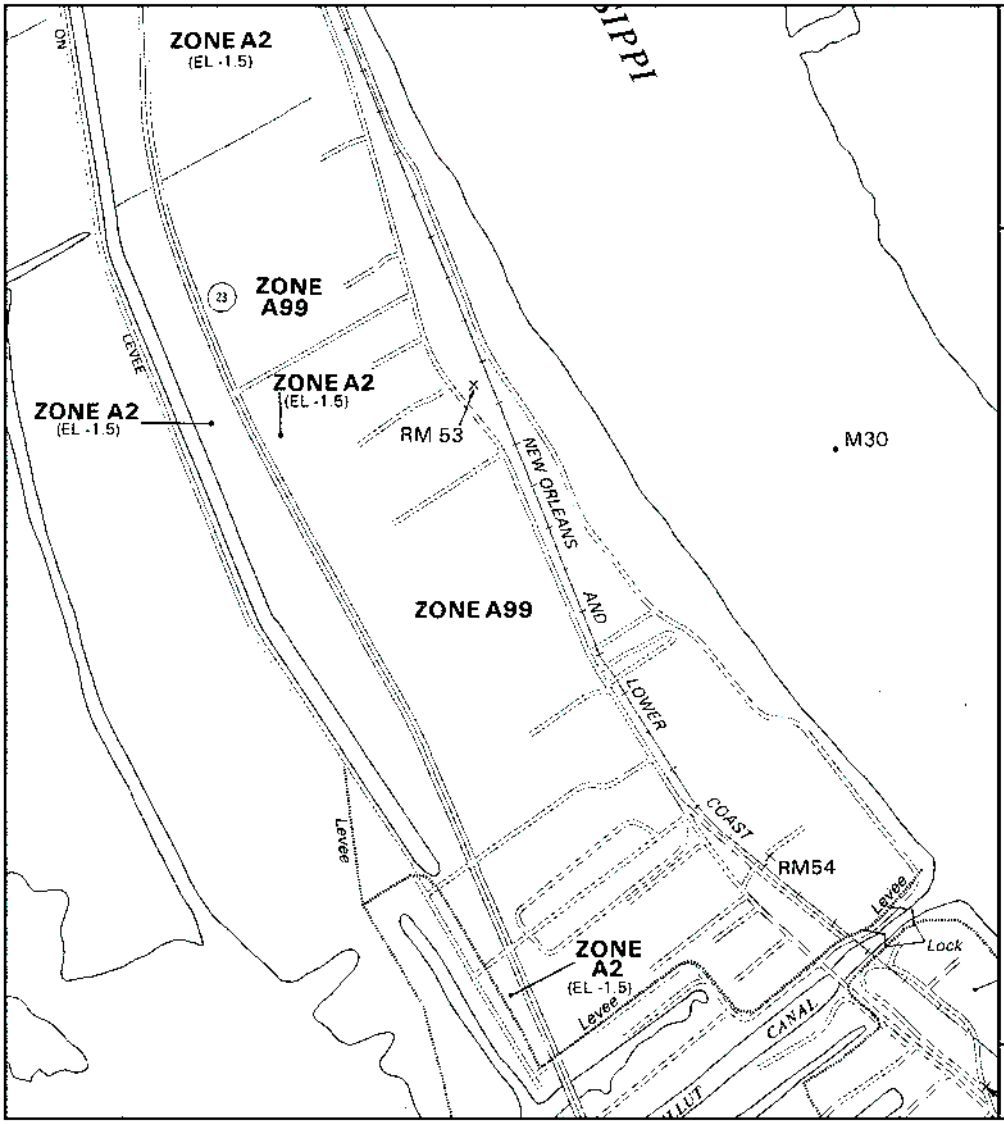

APPROXIMATE SCALE IN FEET

1000 0 1000

NATIONAL FLOOD INSURANCE PROGRAM

FIRM

FLOOD INSURANCE RATE MAP

PLAQUEMINES PARISH, LOUISIANA
(UNINCORPORATED AREAS)

PANEL 690 OF 1400
(SEE MAP INDEX FOR PANELS NOT PRINTED)

COMMUNITY-PANEL NUMBER
220139 0690 D

MAP REVISED:
SEPTEMBER 30, 1993

Federal Emergency Management Agency

This is an official copy of a portion of the above referenced flood map. It was extracted using F-MIT On-Line. This map does not reflect changes or amendments which may have been made subsequent to the date on the title block. For the latest product information about National Flood Insurance Program flood maps, check the FEMA Flood Map Store at www.msc.fema.gov

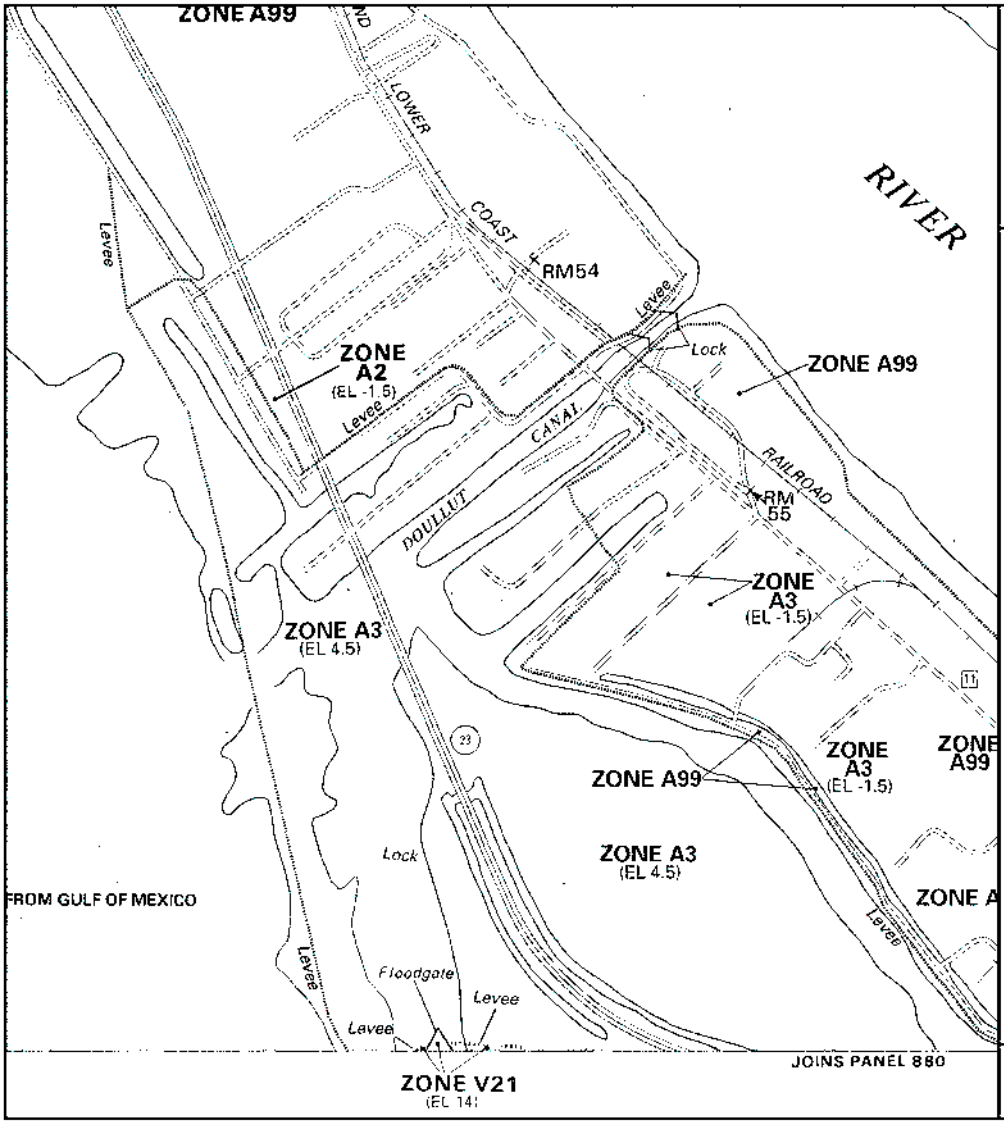

APPROXIMATE SCALE IN FEET

1000 0 1000

NATIONAL FLOOD INSURANCE PROGRAM

FIRM

FLOOD INSURANCE RATE MAP

PLAQUEMINES PARISH, LOUISIANA
(UNINCORPORATED AREAS)

PANEL 690 OF 1400
(SEE MAP INDEX FOR PANELS NOT PRINTED)

COMMUNITY-PANEL NUMBER
220139 0690 D

MAP REVISED:
SEPTEMBER 30, 1993

Federal Emergency Management Agency

This is an official copy of a portion of the above referenced flood map. It was extracted using F-MIT On-Line. This map does not reflect changes or amendments which may have been made subsequent to the date on the title block. For the latest product information about National Flood Insurance Program flood maps, check the FEMA Flood Map Store at www.msc.fema.gov

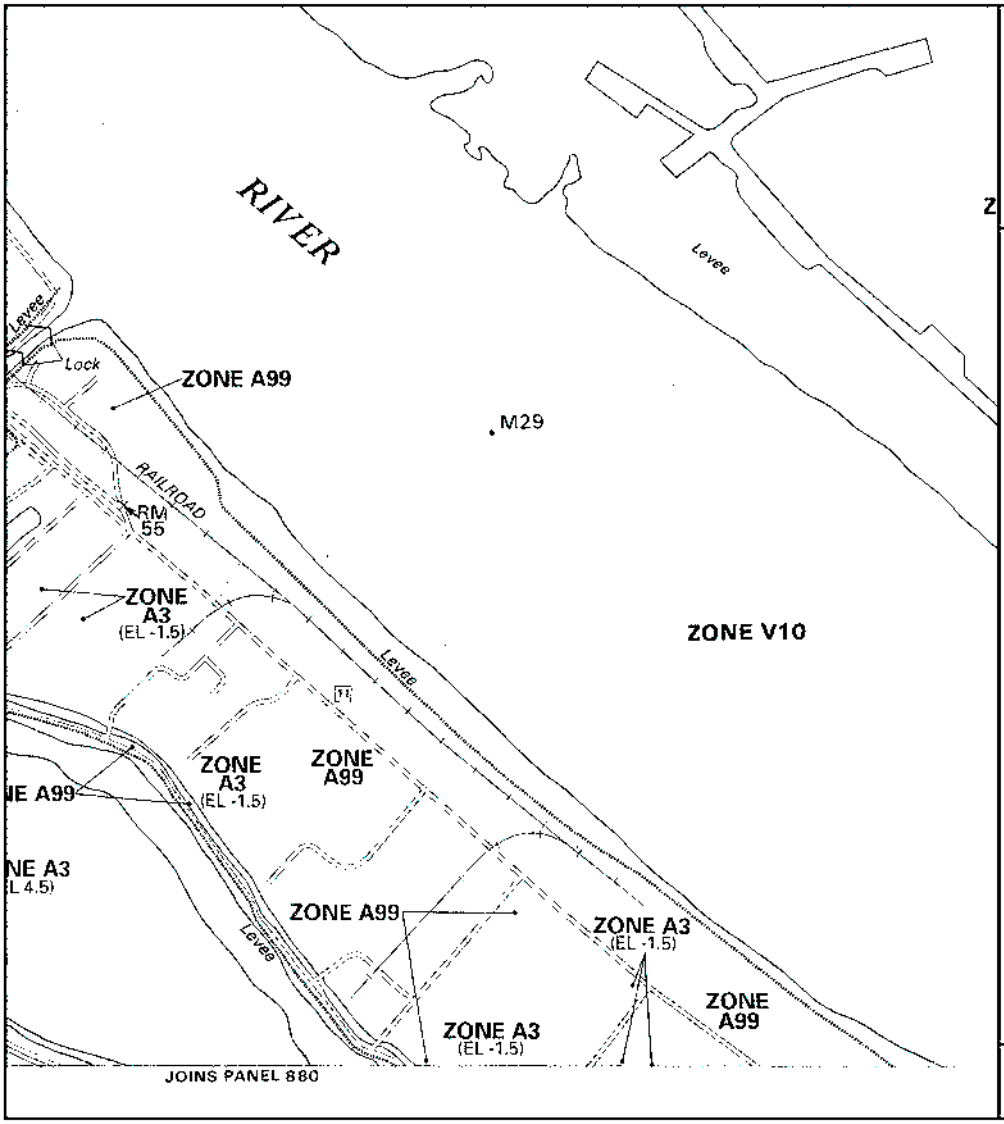

APPROXIMATE SCALE IN FEET

1000 0 1000

NATIONAL FLOOD INSURANCE PROGRAM

FIRM

FLOOD INSURANCE RATE MAP

PLAQUEMINES PARISH, LOUISIANA
(UNINCORPORATED AREAS)

PANEL 690 OF 1400
(SEE MAP INDEX FOR PANELS NOT PRINTED)

COMMUNITY-PANEL NUMBER
220139 0690 D

MAP REVISED:
SEPTEMBER 30, 1993

Federal Emergency Management Agency

This is an official copy of a portion of the above referenced flood map. It was extracted using F-MIT On-Line. This map does not reflect changes or amendments which may have been made subsequent to the date on the title block. For the latest product information about National Flood Insurance Program flood maps, check the FEMA Flood Map Store at www.msc.fema.gov

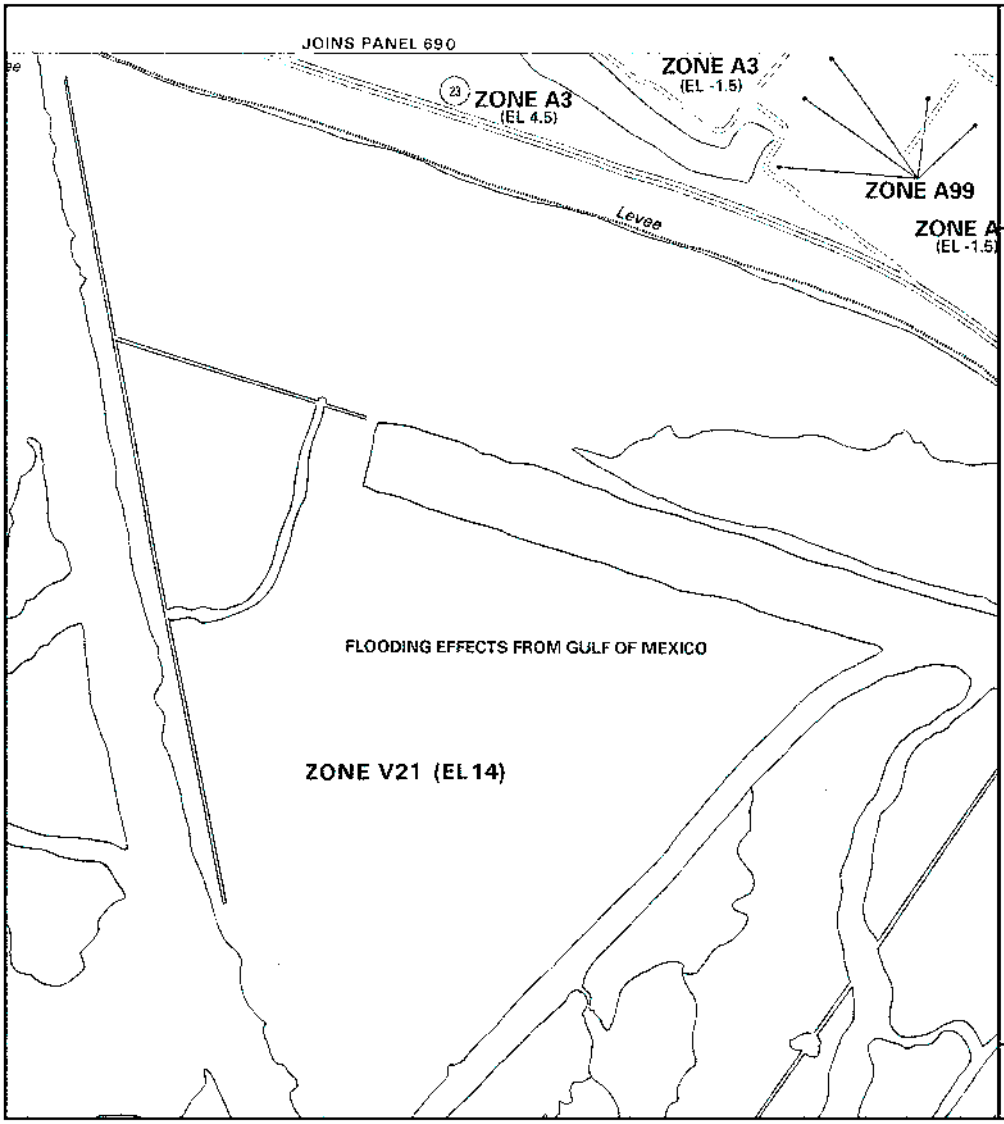

APPROXIMATE SCALE

1000 0 1000 FEET

NATIONAL FLOOD INSURANCE PROGRAM

FIRM

FLOOD INSURANCE RATE MAP

PLAQUEMINES PARISH, LOUISIANA

(UNINCORPORATED AREAS)

PANEL 880 OF 1400

(SEE MAP INDEX FOR PANELS NOT PRINTED)

COMMUNITY-PANEL NUMBER
220139 0880 C

MAP REVISED:
SEPTEMBER 28, 1990

Federal Emergency Management Agency

This is an official copy of a portion of the above referenced flood map. It was extracted using F-MIT On-Line. This map does not reflect changes or amendments which may have been made subsequent to the date on the title block. For the latest product information about National Flood Insurance Program flood maps check the FEMA Flood Map Store at www.msc.fema.gov

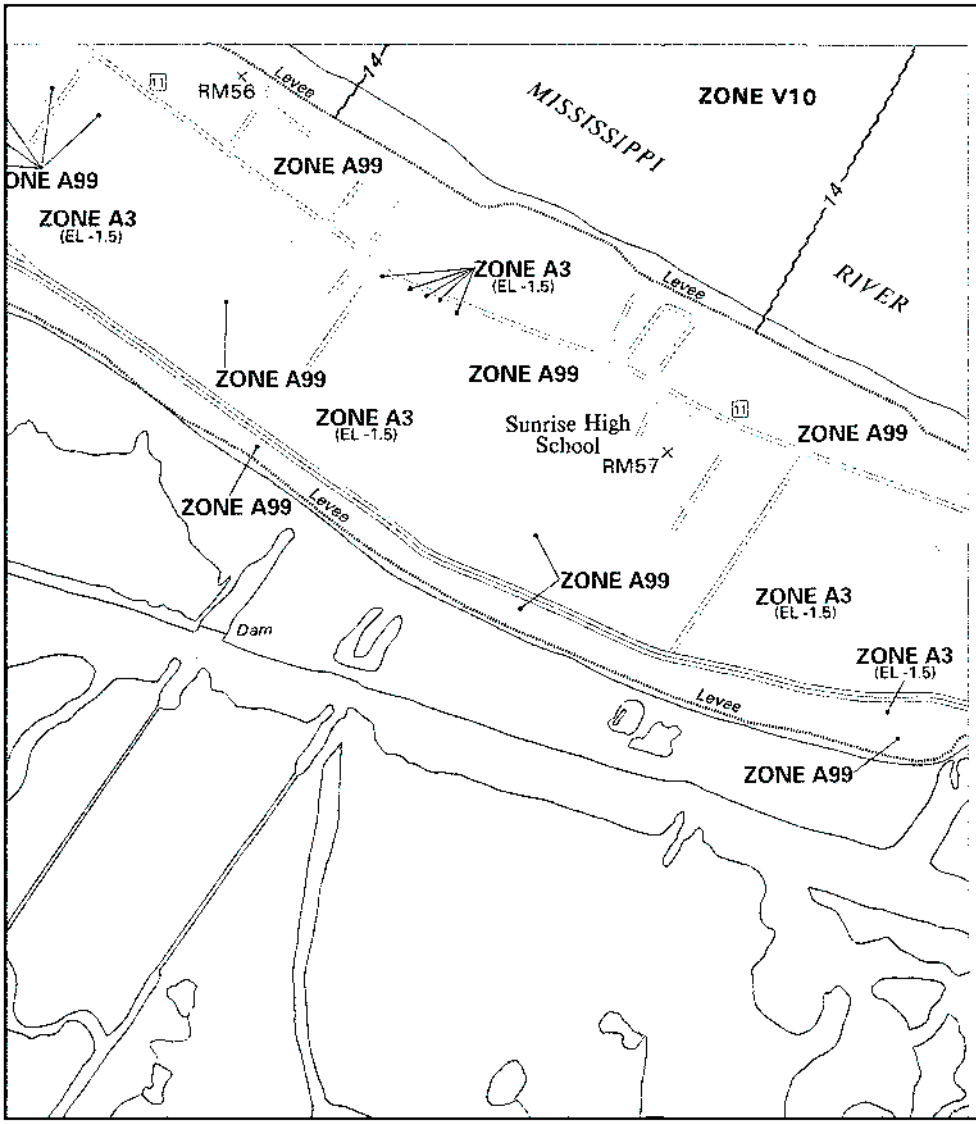

APPROXIMATE SCALE

1000 0 1000 FEET

NATIONAL FLOOD INSURANCE PROGRAM

FIRM

FLOOD INSURANCE RATE MAP

PLAQUEMINES PARISH, LOUISIANA
(UNINCORPORATED AREAS)

PANEL 880 OF 1400
(SEE MAP INDEX FOR PANELS NOT PRINTED)

COMMUNITY-PANEL NUMBER
220139 0880 C

MAP REVISED:
SEPTEMBER 28, 1990

Federal Emergency Management Agency

This is an official copy of a portion of the above referenced flood map. It was extracted using F-MIT On-Line. This map does not reflect changes or amendments which may have been made subsequent to the date on the title block. For the latest product information about National Flood Insurance Program flood maps check the FEMA Flood Map Store at www.msc.fema.gov

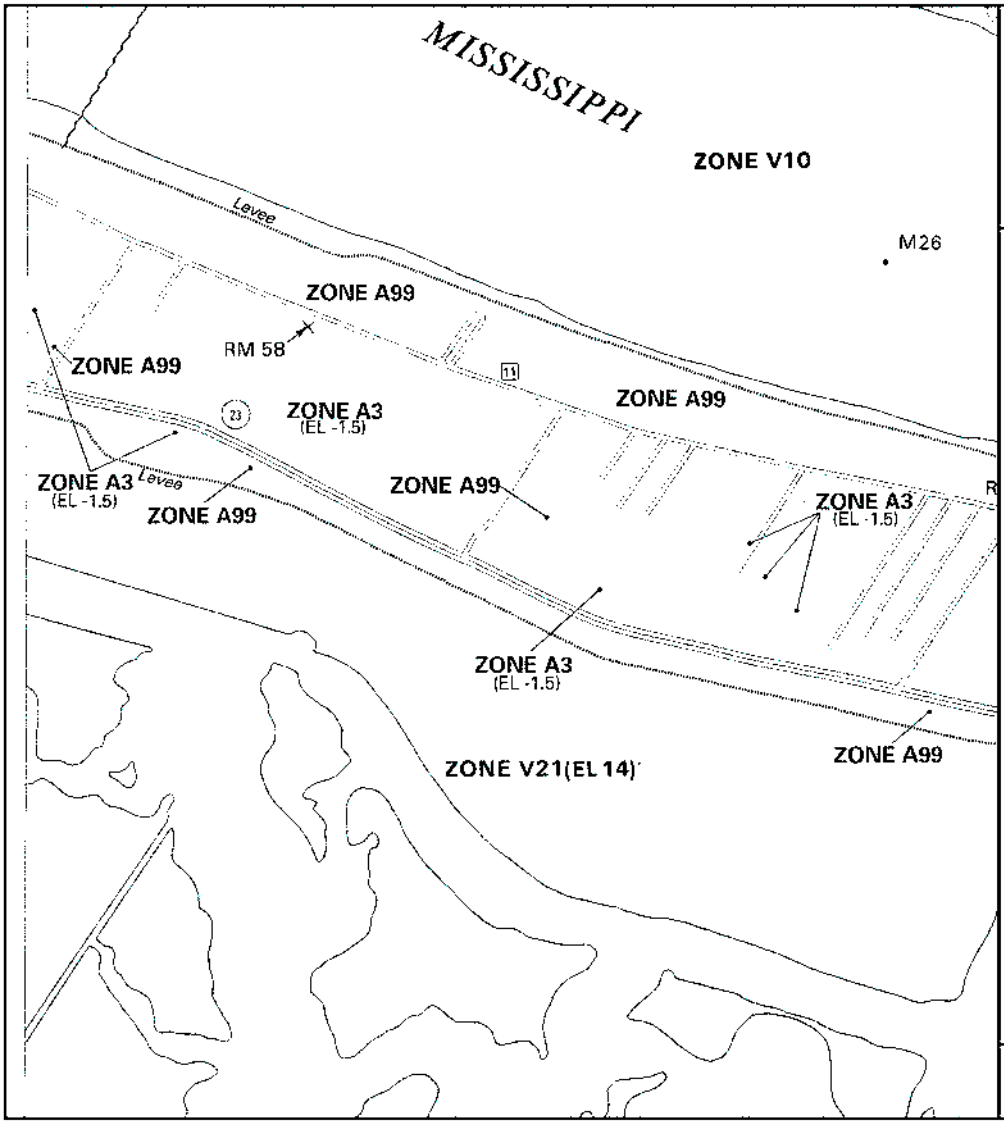

APPROXIMATE SCALE

1000 0 1000 FEET

NATIONAL FLOOD INSURANCE PROGRAM

FIRM

FLOOD INSURANCE RATE MAP

PLAQUEMINES PARISH, LOUISIANA
(UNINCORPORATED AREAS)

PANEL 885 OF 1400
(SEE MAP INDEX FOR PANELS NOT PRINTED)

COMMUNITY-PANEL NUMBER
220139 0885 C

MAP REVISED:
SEPTEMBER 28, 1990

Federal Emergency Management Agency

This is an official copy of a portion of the above referenced flood map. It was extracted using F-MIT On-Line. This map does not reflect changes or amendments which may have been made subsequent to the date on the title block. For the latest product information about National Flood Insurance Program flood maps check the FEMA Flood Map Store at www.msc.fema.gov

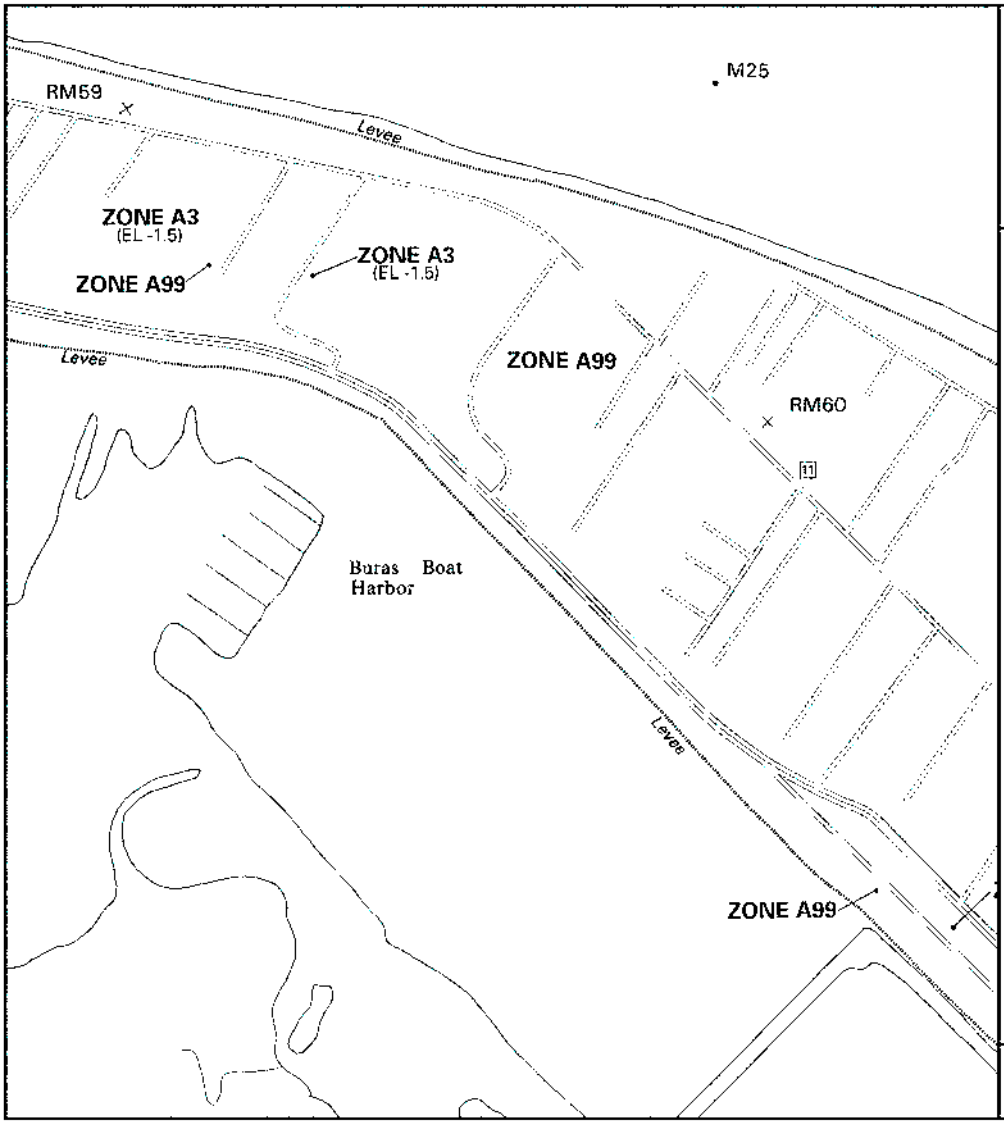

APPROXIMATE SCALE

1000 0 1000 FEET

NATIONAL FLOOD INSURANCE PROGRAM

FIRM

FLOOD INSURANCE RATE MAP

PLAQUEMINES PARISH, LOUISIANA

(UNINCORPORATED AREAS)

PANEL 885 OF 1400

(SEE MAP INDEX FOR PANELS NOT PRINTED)

COMMUNITY-PANEL NUMBER
220139 0885 C

MAP REVISED:
SEPTEMBER 28, 1990

Federal Emergency Management Agency

This is an official copy of a portion of the above referenced flood map. It was extracted using F-MIT On-Line. This map does not reflect changes or amendments which may have been made subsequent to the date on the title block. For the latest product information about National Flood Insurance Program flood maps check the FEMA Flood Map Store at www.msc.fema.gov

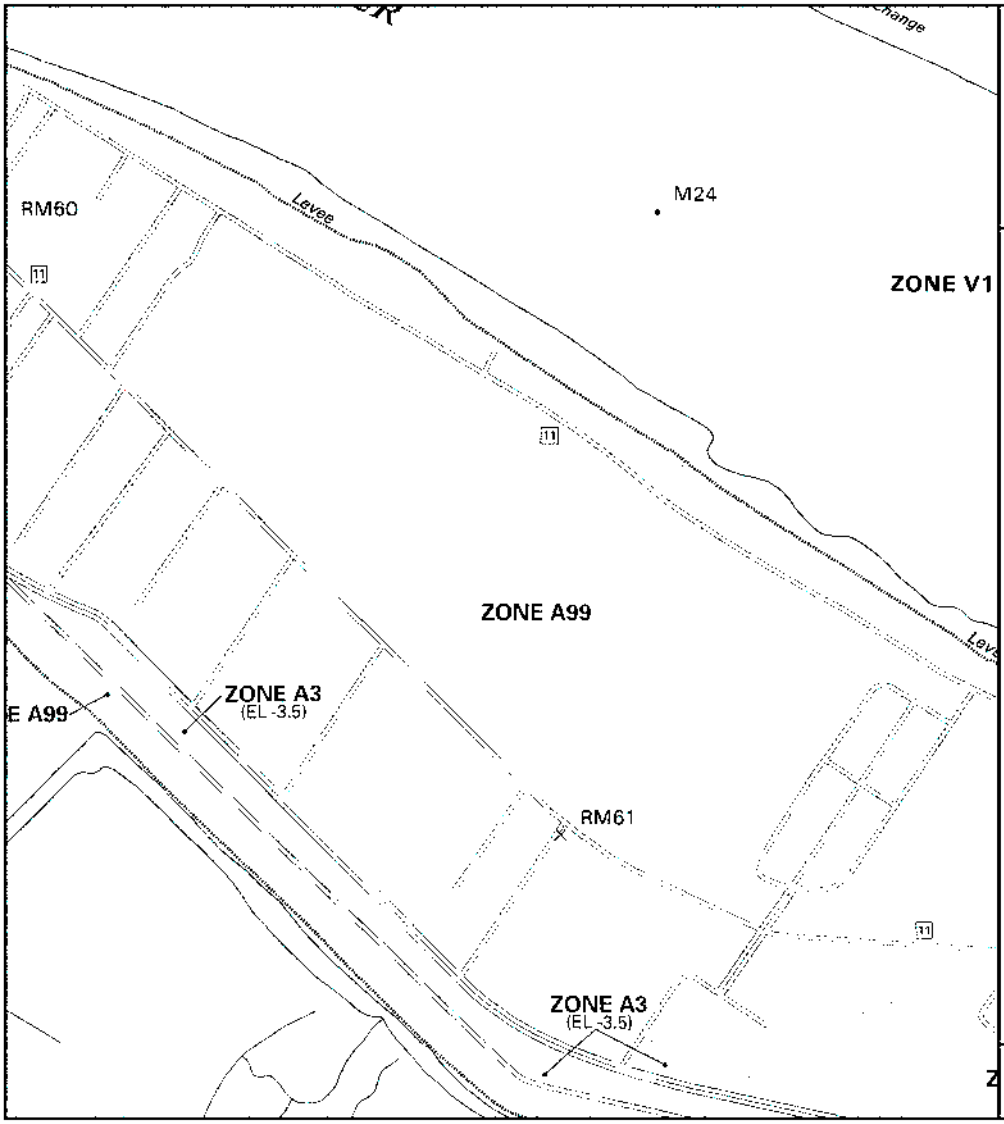

APPROXIMATE SCALE

1000 0 1000 FEET

NATIONAL FLOOD INSURANCE PROGRAM

FIRM

FLOOD INSURANCE RATE MAP

PLAQUEMINES PARISH, LOUISIANA
(UNINCORPORATED AREAS)

PANEL 885 OF 1400
(SEE MAP INDEX FOR PANELS NOT PRINTED)

COMMUNITY-PANEL NUMBER
220139 0885 C

MAP REVISED:
SEPTEMBER 28, 1990

Federal Emergency Management Agency

This is an official copy of a portion of the above referenced flood map. It was extracted using F-MIT On-Line. This map does not reflect changes or amendments which may have been made subsequent to the date on the title block. For the latest product information about National Flood Insurance Program flood maps check the FEMA Flood Map Store at www.msc.fema.gov

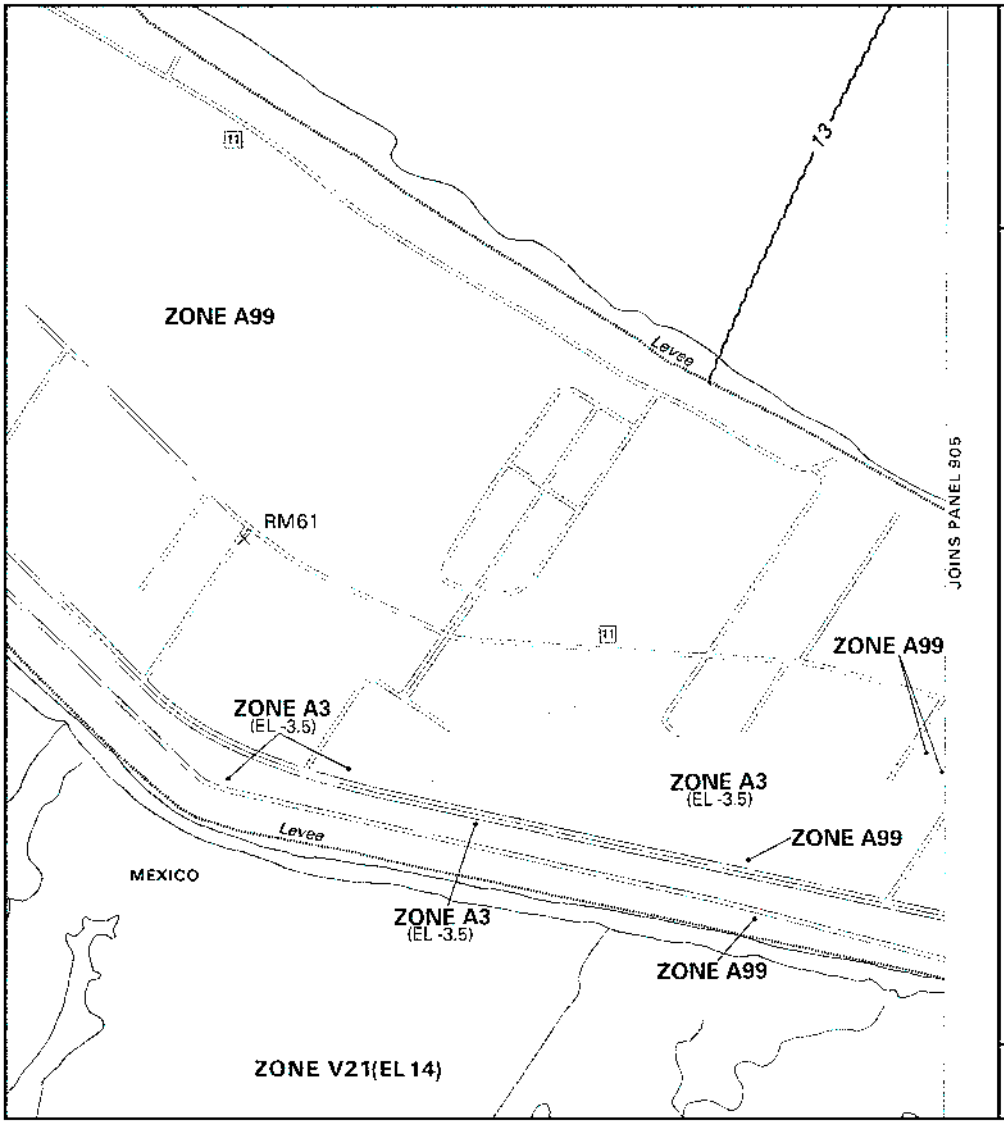

APPROXIMATE SCALE

1000 0 1000 FEET

NATIONAL FLOOD INSURANCE PROGRAM

FIRM

FLOOD INSURANCE RATE MAP

PLAQUEMINES PARISH, LOUISIANA
(UNINCORPORATED AREAS)

PANEL 885 OF 1400
(SEE MAP INDEX FOR PANELS NOT PRINTED)

COMMUNITY-PANEL NUMBER
220139 0885 C

MAP REVISED:
SEPTEMBER 28, 1990

Federal Emergency Management Agency

This is an official copy of a portion of the above referenced flood map. It was extracted using F-MIT On-Line. This map does not reflect changes or amendments which may have been made subsequent to the date on the title block. For the latest product information about National Flood Insurance Program flood maps check the FEMA Flood Map Store at www.msc.fema.gov

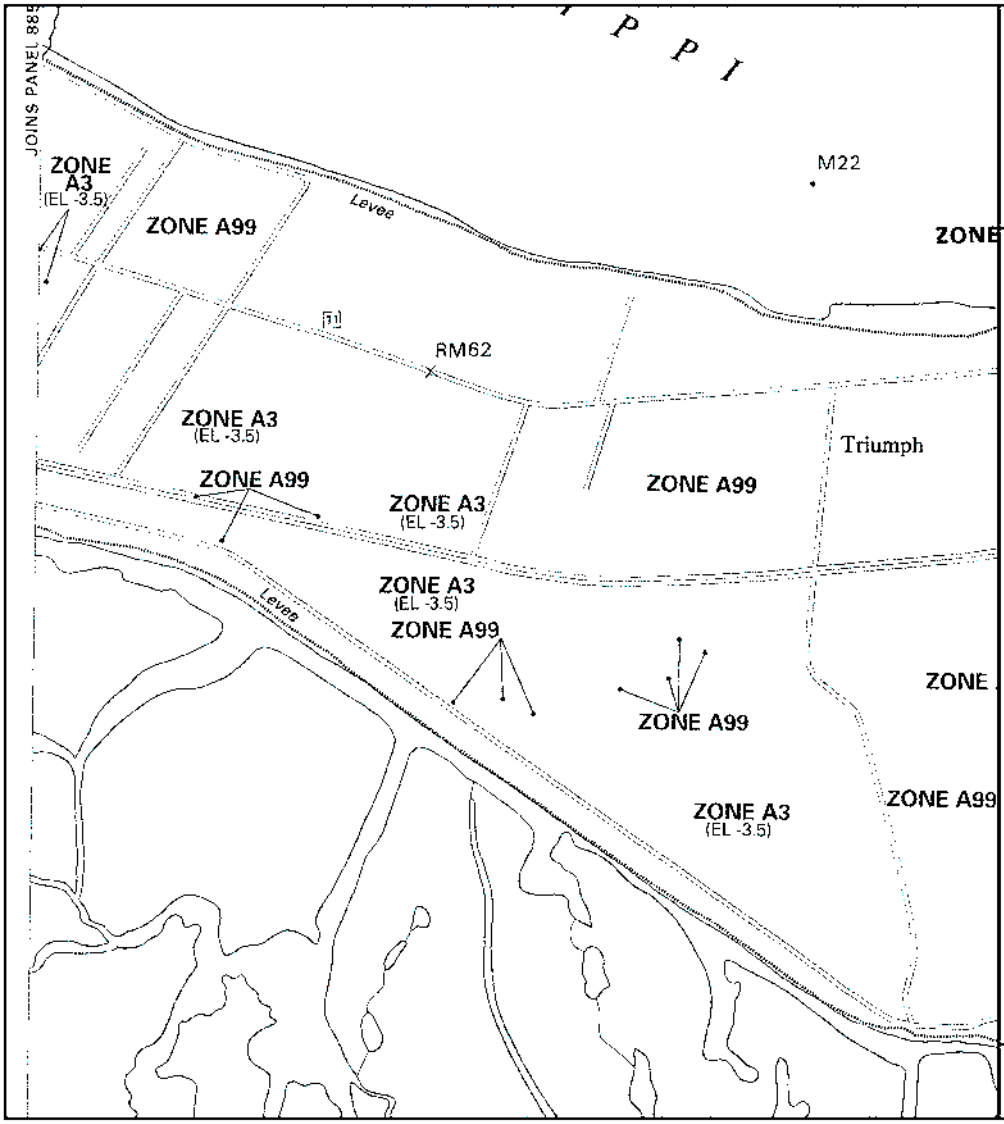

APPROXIMATE SCALE

1000 0 1000 FEET

NATIONAL FLOOD INSURANCE PROGRAM

FIRM

FLOOD INSURANCE RATE MAP

PLAQUEMINES PARISH, LOUISIANA
(UNINCORPORATED AREAS)

PANEL 905 OF 1400
(SEE MAP INDEX FOR PANELS NOT PRINTED)

COMMUNITY-PANEL NUMBER
220139 0905 C

MAP REVISED:
SEPTEMBER 28, 1990

Federal Emergency Management Agency

This is an official copy of a portion of the above referenced flood map. It was extracted using F-MIT On-Line. This map does not reflect changes or amendments which may have been made subsequent to the date on the title block. For the latest product information about National Flood Insurance Program flood maps check the FEMA Flood Map Store at www.msc.fema.gov

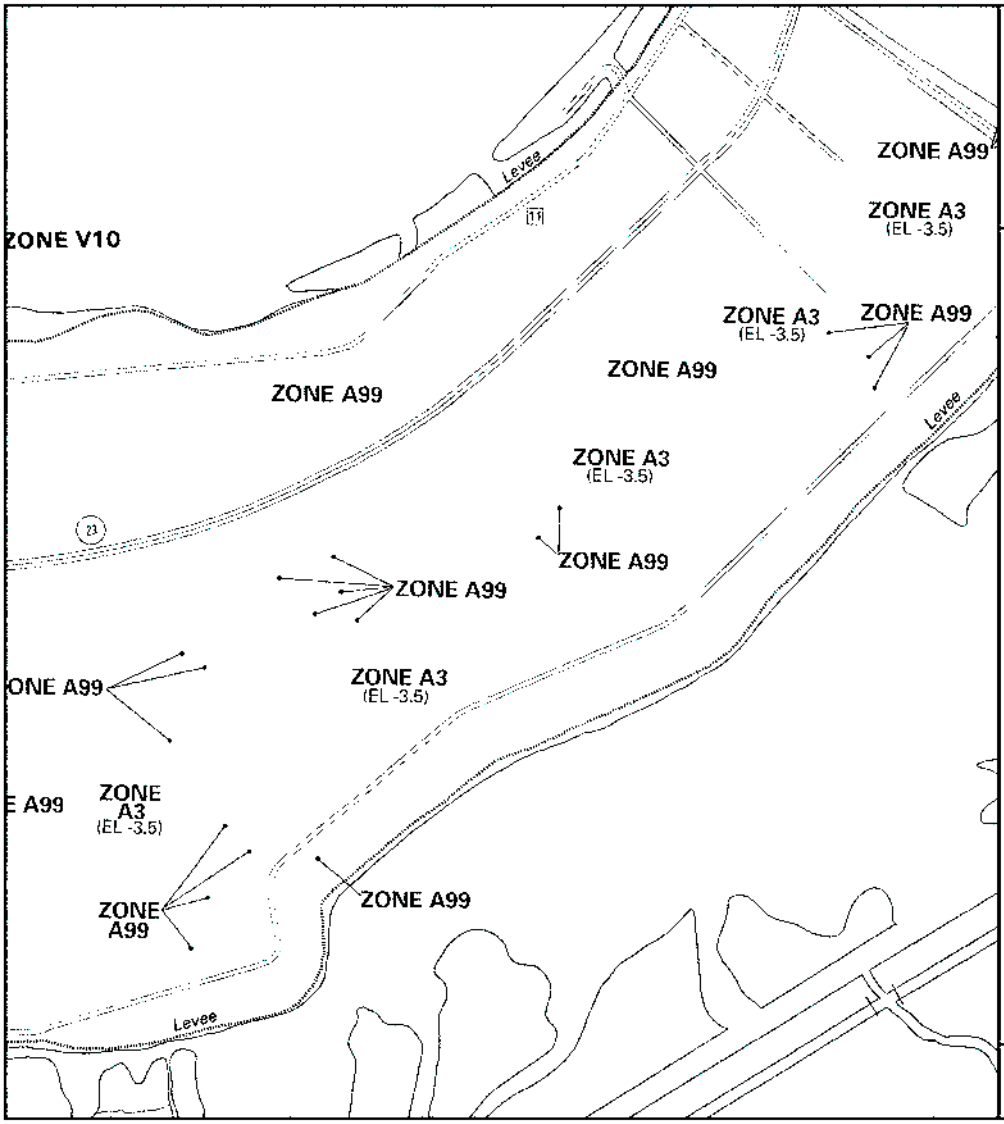

APPROXIMATE SCALE

1000 0 1000 FEET

NATIONAL FLOOD INSURANCE PROGRAM

FIRM

FLOOD INSURANCE RATE MAP

PLAQUEMINES PARISH, LOUISIANA

(UNINCORPORATED AREAS)

PANEL 905 OF 1400

(SEE MAP INDEX FOR PANELS NOT PRINTED)

COMMUNITY-PANEL NUMBER

220139 0905 C

MAP REVISED:

SEPTEMBER 28, 1990

Federal Emergency Management Agency

This is an official copy of a portion of the above referenced flood map. It was extracted using F-MIT On-Line. This map does not reflect changes or amendments which may have been made subsequent to the date on the title block. For the latest product information about National Flood Insurance Program flood maps check the FEMA Flood Map Store at www.msc.fema.gov

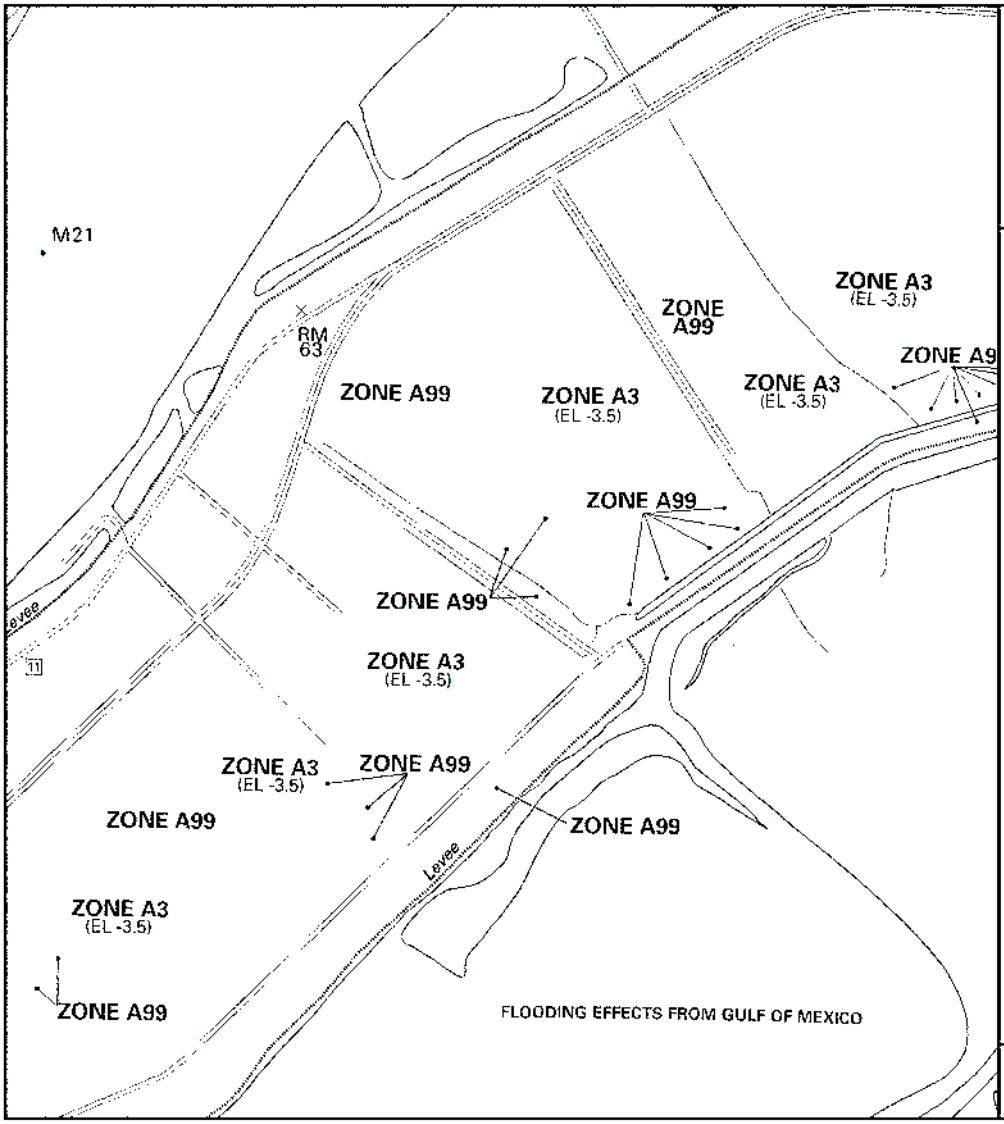

APPROXIMATE SCALE

1000 0 1000 FEET

NATIONAL FLOOD INSURANCE PROGRAM

FIRM

FLOOD INSURANCE RATE MAP

PLAQUEMINES PARISH, LOUISIANA

(UNINCORPORATED AREAS)

PANEL 905 OF 1400

(SEE MAP INDEX FOR PANELS NOT PRINTED)

COMMUNITY-PANEL NUMBER

220139 0905 C

MAP REVISED:

SEPTEMBER 28, 1990

Federal Emergency Management Agency

This is an official copy of a portion of the above referenced flood map. It was extracted using F-MIT On-Line. This map does not reflect changes or amendments which may have been made subsequent to the date on the title block. For the latest product information about National Flood Insurance Program flood maps check the FEMA Flood Map Store at www.msc.fema.gov

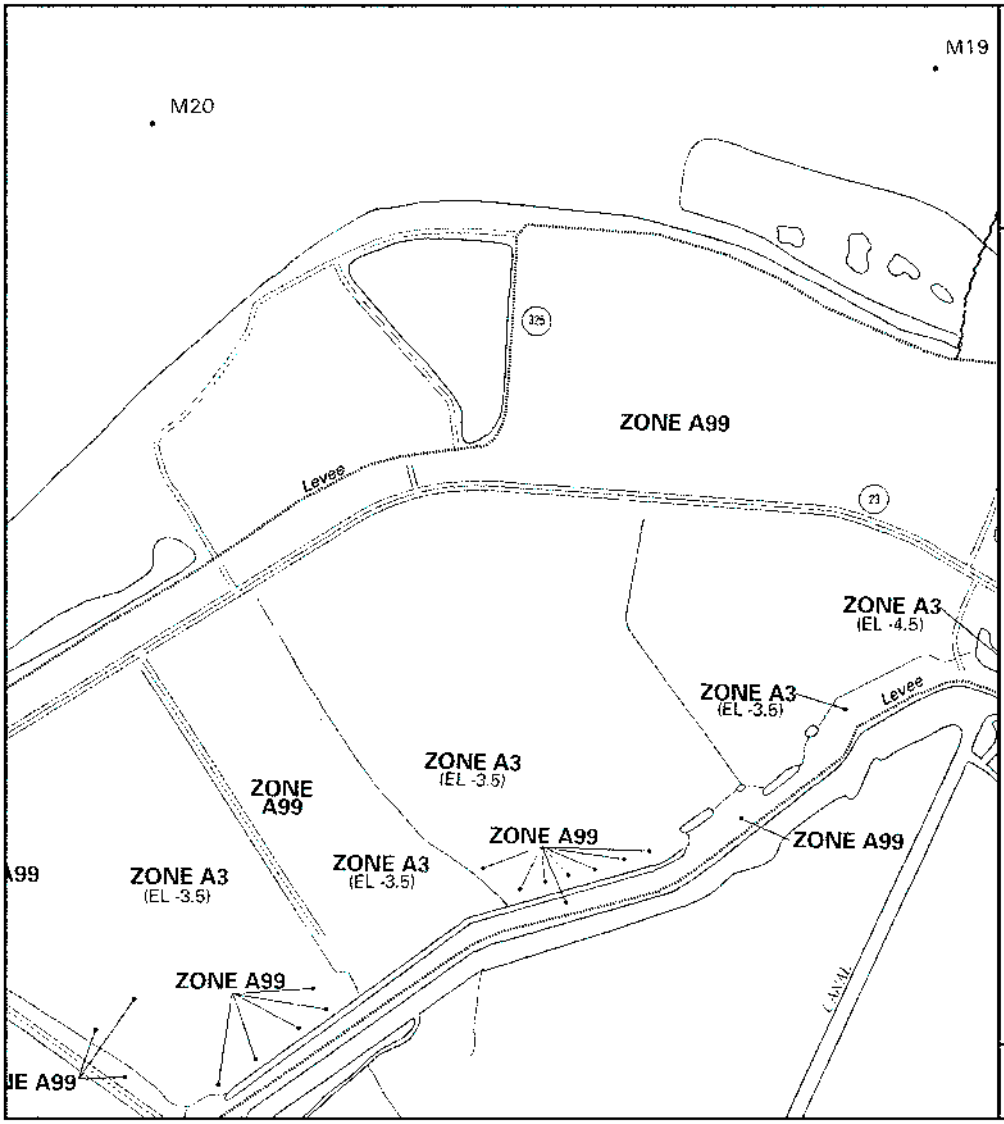

APPROXIMATE SCALE

1000 0 1000 FEET

NATIONAL FLOOD INSURANCE PROGRAM

FIRM

FLOOD INSURANCE RATE MAP

PLAQUEMINES PARISH, LOUISIANA

(UNINCORPORATED AREAS)

PANEL 905 OF 1400

(SEE MAP INDEX FOR PANELS NOT PRINTED)

COMMUNITY-PANEL NUMBER

220139 0905 C

MAP REVISED:

SEPTEMBER 28, 1990

Federal Emergency Management Agency

This is an official copy of a portion of the above referenced flood map. It was extracted using F-MIT On-Line. This map does not reflect changes or amendments which may have been made subsequent to the date on the title block. For the latest product information about National Flood Insurance Program flood maps check the FEMA Flood Map Store at www.msc.fema.gov

APPENDIX F

WETLANDS INVENTORY MAPS

Wetland Inventory Reach 1

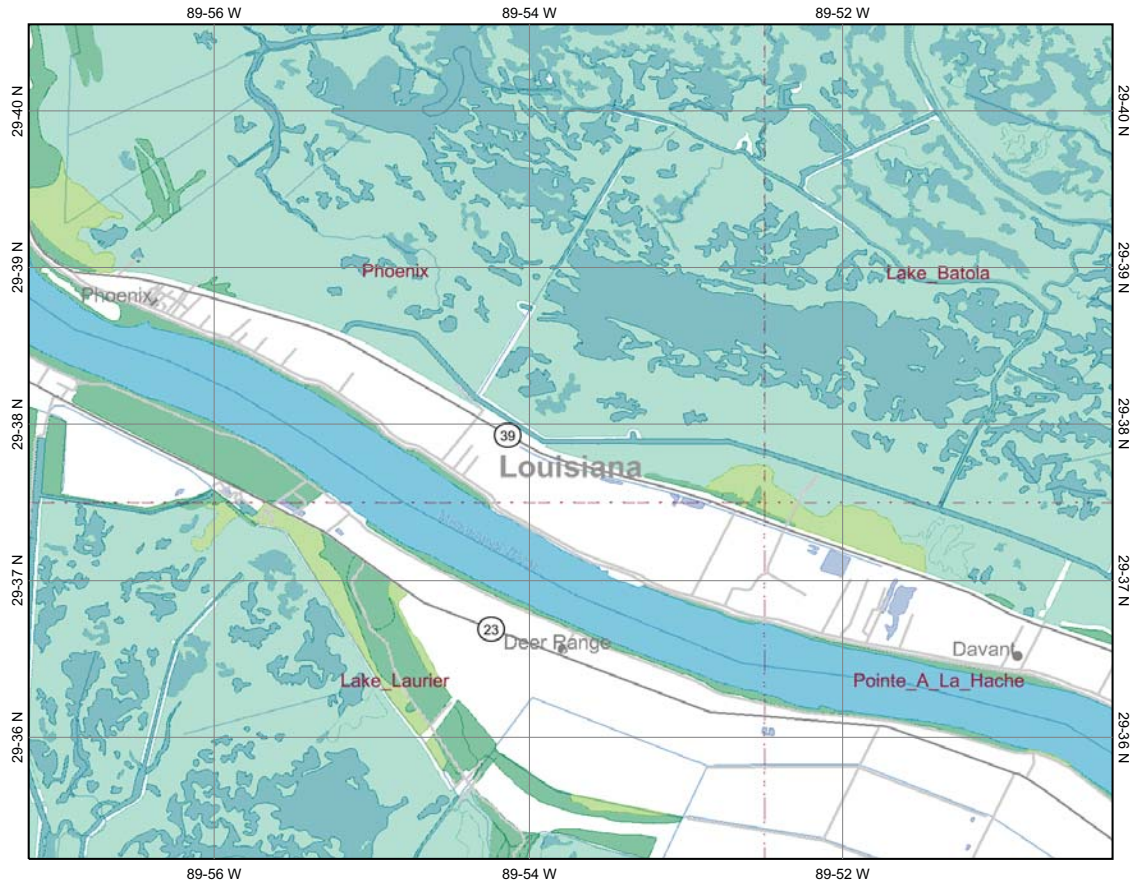



Legend

- Interstate
- Major Roads
- Other Road
- Interstate
- State highway
- US highway
- Roads
- Cities
- USGS Quad Index 24K
- Lower 48 Wetland Polygons
- Estuarine and Marine Deepwater
- Estuarine and Marine Wetland
- Freshwater Emergent Wetland
- Freshwater Forested/Shrub Wetland
- Freshwater Pond
- Lake
- Other
- Riverine
- NHD Streams
- Counties 100K
- States 100K
- South America
- North America

N

Scale: 1:69,068

Map center: 29° 37' 53" N, 89° 53' 44" W

This map is a user generated static output from an Internet mapping site and is for general reference only. Data layers that appear on this map may or may not be accurate, current, or otherwise reliable. THIS MAP IS NOT TO BE USED FOR NAVIGATION.

Wetland Inventory Reach 2

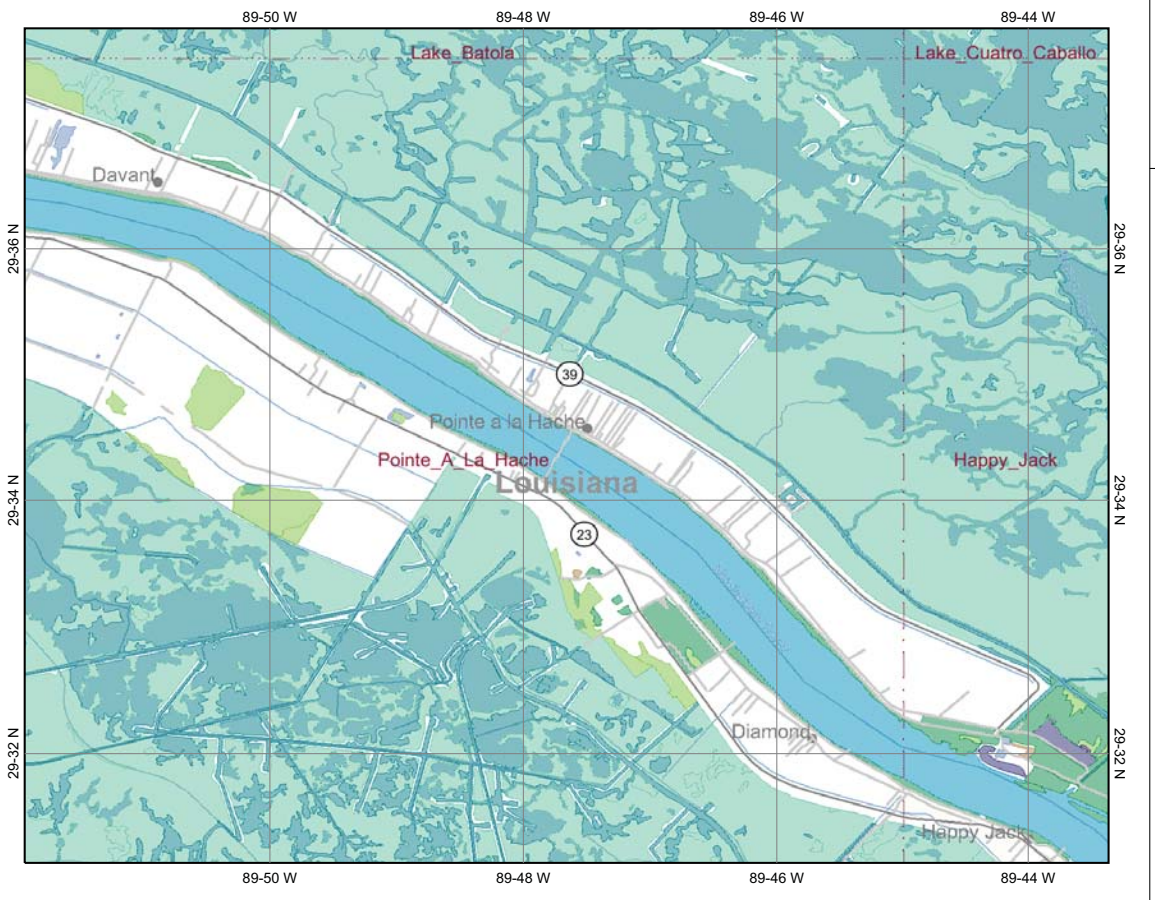



Legend

- Interstate
- Major Roads
- Other Road
- Interstate
- State highway
- US highway
- Roads
- Cities
- USGS Quad Index 24K
- Lower 48 Wetland Polygons
- Estuarine and Marine Deepwater
- Estuarine and Marine Wetland
- Freshwater Emergent Wetland
- Freshwater Forested/Shrub Wetland
- Freshwater Pond
- Lake
- Other
- Riverine
- NHD Streams
- Counties 100K
- Urban Areas 300K
- States 100K
- South America
- North America

N

Scale: 1:85,619

Map center: 29°34' N, 89°47' W

This map is a user generated static output from an Internet mapping site and is for general reference only. Data layers that appear on this map may or may not be accurate, current, or otherwise reliable. THIS MAP IS NOT TO BE USED FOR NAVIGATION.

Wetland Inventory Reaches 5 and 9





Legend

- Interstate
- Major Roads
- Other Road
- Interstate
- State highway
- US highway
- Roads
- Cities
- USGS Quad Index 24K
- Lower 48 Wetland Polygons
- Estuarine and Marine Deepwater
- Estuarine and Marine Wetland
- Freshwater Emergent Wetland
- Freshwater Forested/Shrub Wetland
- Freshwater Pond
- Lake
- Other
- Riverine
- NHD Streams
- Counties 100K
- States 100K
- South America
- North America

Scale: 1:41,796

Map center: 29° 32' 1" N, 89° 45' 25" W

This map is a user generated static output from an Internet mapping site and is for general reference only. Data layers that appear on this map may or may not be accurate, current, or otherwise reliable. THIS MAP IS NOT TO BE USED FOR NAVIGATION.

Wetland Inventory Reaches 6a and 10a

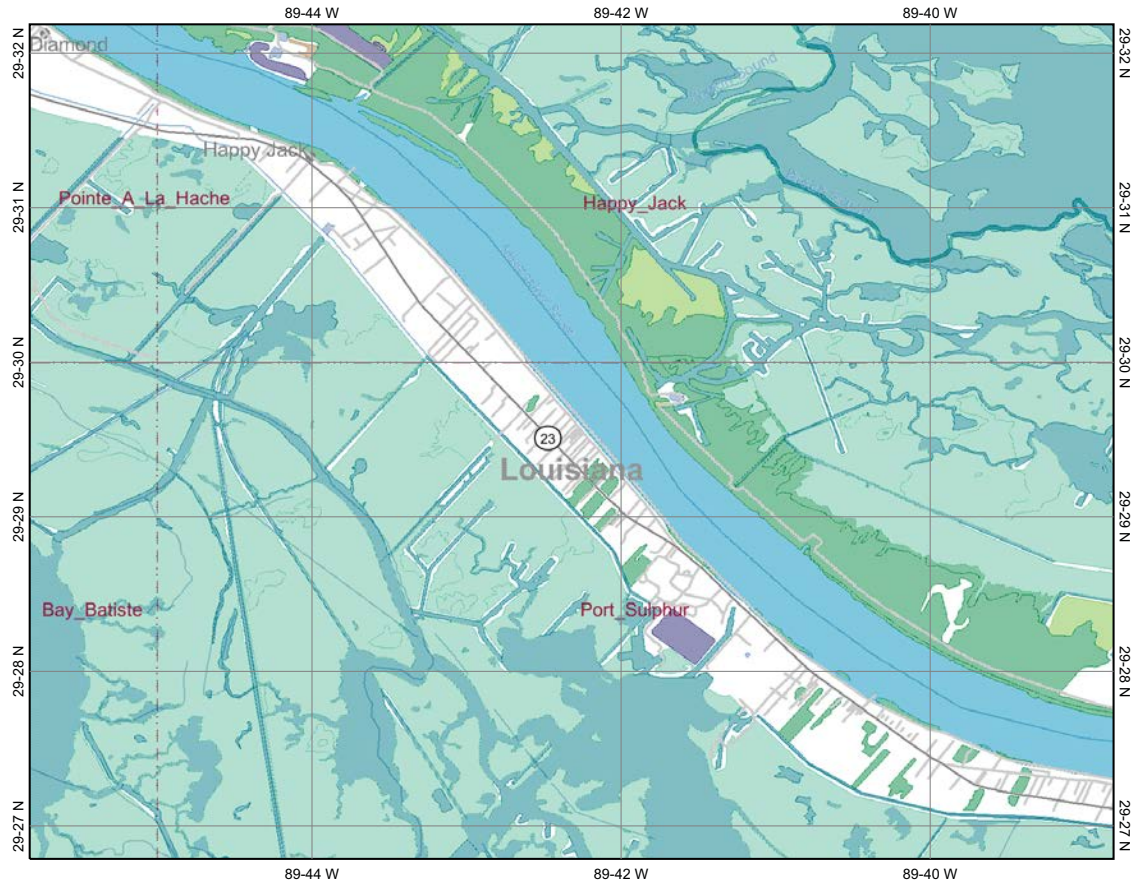

Map center: 29° 29' 29" N, 89° 42' 19" W



Legend

- Interstate
- Major Roads
- Other Road
- Interstate
- State highway
- US highway
- Roads
- Cities
- USGS Quad Index 24K
- Lower 48 Wetland Polygons
- Estuarine and Marine Deepwater
- Estuarine and Marine Wetland
- Freshwater Emergent Wetland
- Freshwater Forested/Shrub Wetland
- Freshwater Pond
- Lake
- Other
- Riverine
- NHD Streams
- Counties 100K
- States 100K
- South America
- North America

N

Scale: 1:69,991

This map is a user generated static output from an Internet mapping site and is for general reference only. Data layers that appear on this map may or may not be accurate, current, or otherwise reliable. THIS MAP IS NOT TO BE USED FOR NAVIGATION.

Wetland Inventory Reaches 6b, 10b

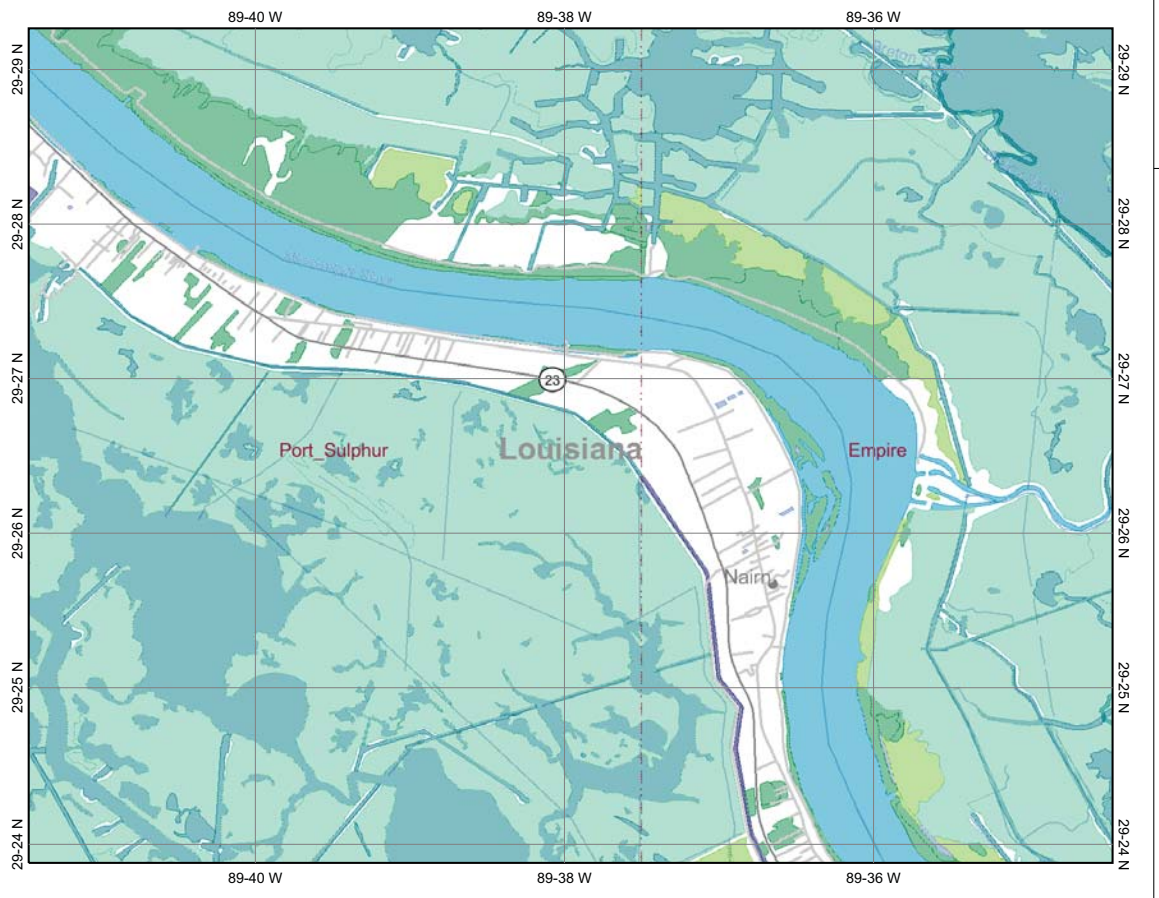

Map center: 29° 26' 34" N, 89° 37' 57" W



Legend

- Interstate
- Major Roads
- Other Road
- Interstate
- State highway
- US highway
- Roads
- Cities
- USGS Quad Index 24K
- Lower 48 Wetland Polygons
- Estuarine and Marine Deepwater
- Estuarine and Marine Wetland
- Freshwater Emergent Wetland
- Freshwater Forested/Shrub Wetland
- Freshwater Pond
- Lake
- Other
- Riverine
- NHD Streams
- Counties 100K
- States 100K
- South America
- North America

N

Scale: 1:69,991

This map is a user generated static output from an Internet mapping site and is for general reference only. Data layers that appear on this map may or may not be accurate, current, or otherwise reliable. THIS MAP IS NOT TO BE USED FOR NAVIGATION.

Wetland Inventory Reaches 7a and 11a





Legend

- Interstate
- Major Roads
- Other Road
- Interstate
- State highway
- US highway
- Roads
- Cities
- USGS Quad Index 24K
- Lower 48 Wetland Polygons
- Estuarine and Marine Deepwater
- Estuarine and Marine Wetland
- Freshwater Emergent Wetland
- Freshwater Forested/Shrub Wetland
- Freshwater Pond
- Lake
- Other
- Riverine
- NHD Streams
- Counties 100K
- States 100K
- South America
- North America

N

Scale: 1:59,637

Map center: 29° 23' 12" N, 89° 34' 49" W

This map is a user generated static output from an Internet mapping site and is for general reference only. Data layers that appear on this map may or may not be accurate, current, or otherwise reliable. THIS MAP IS NOT TO BE USED FOR NAVIGATION.

Wetland Inventory Map Reaches 7b and 11b

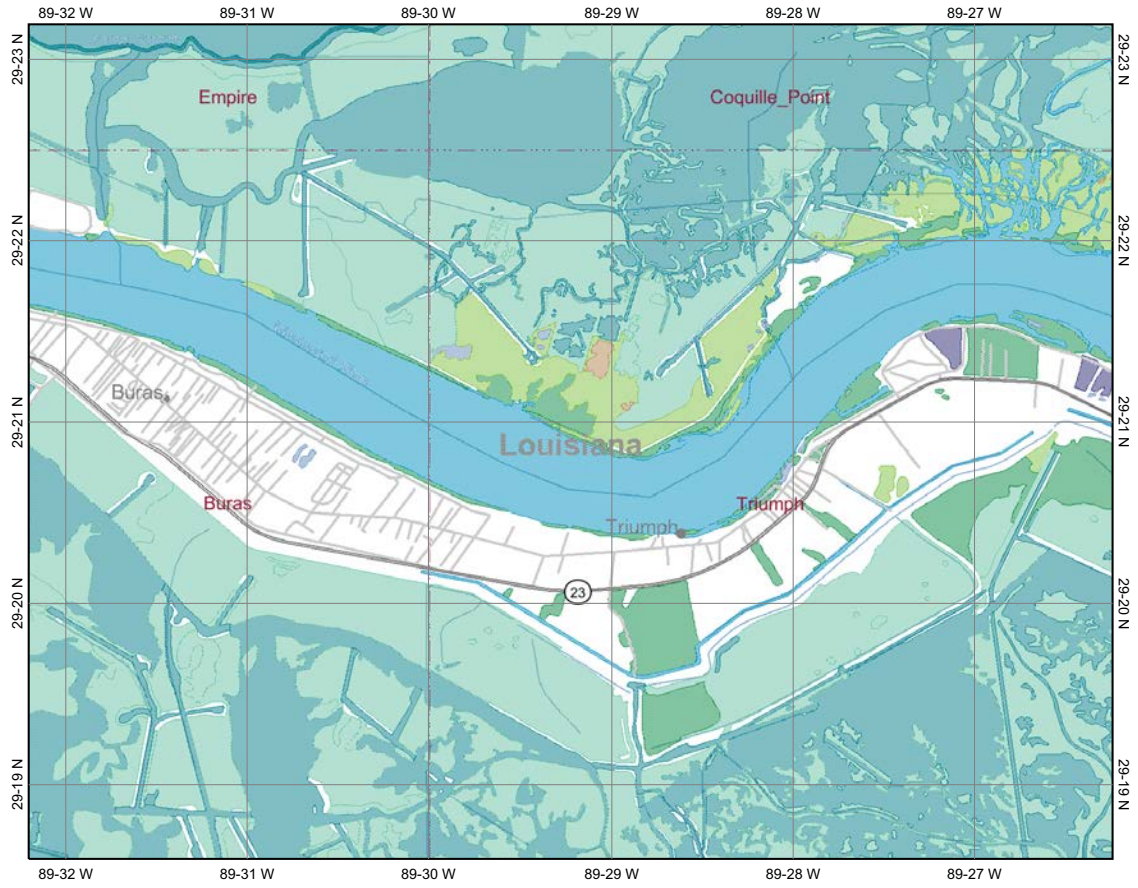

Map center: 29° 20' 54" N, 89° 29' 13" W



Legend

- Interstate
- Major Roads
- Other Road
- Interstate
- State highway
- US highway
- Roads
- Cities
- USGS Quad Index 24K
- Lower 48 Wetland Polygons
- Estuarine and Marine Deepwater
- Estuarine and Marine Wetland
- Freshwater Emergent Wetland
- Freshwater Forested/Shrub Wetland
- Freshwater Pond
- Lake
- Other
- Riverine
- NHD Streams
- Counties 100K
- States 100K
- South America
- North America

N

Scale: 1:59,637

This map is a user generated static output from an Internet mapping site and is for general reference only. Data layers that appear on this map may or may not be accurate, current, or otherwise reliable. THIS MAP IS NOT TO BE USED FOR NAVIGATION.

WETLANDS AND DEEPWATER HABITATS CLASSIFICATION

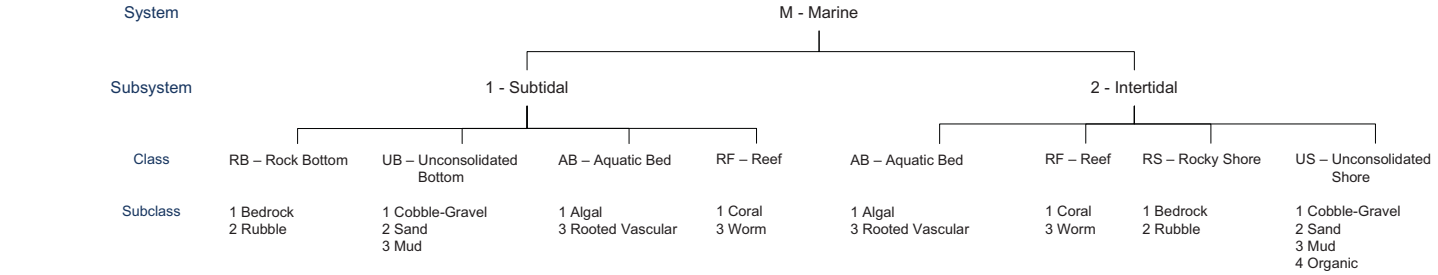

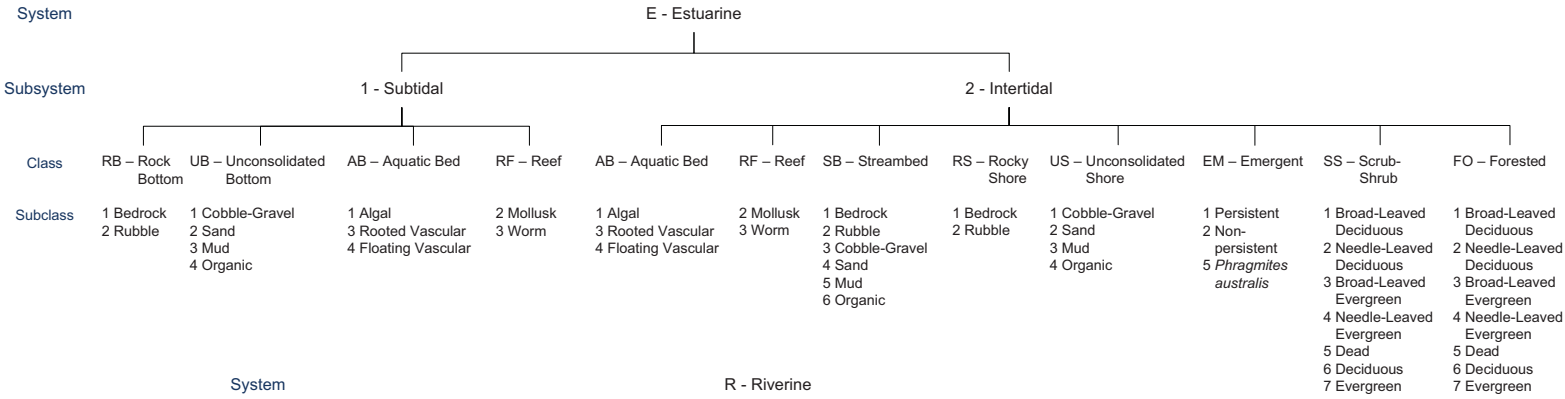

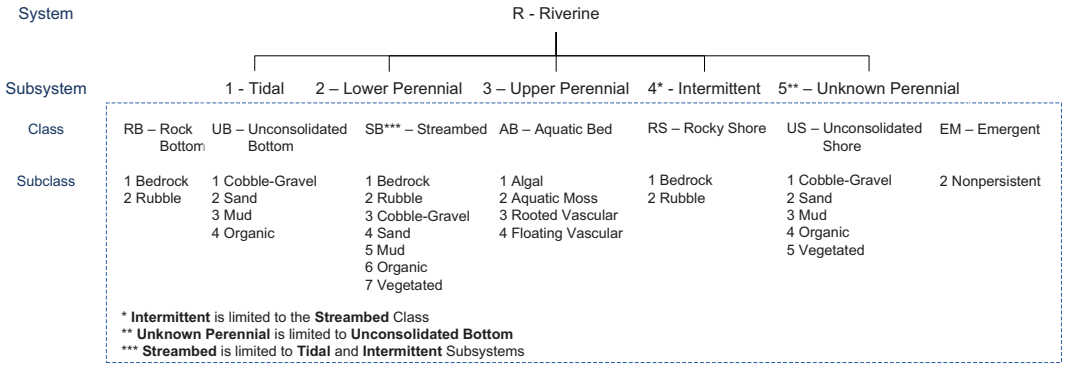

Classification of Wetlands and Deepwater Habitats of the United States, Cowardin *et al.* 1979

WETLANDS AND DEEPWATER HABITATS CLASSIFICATION

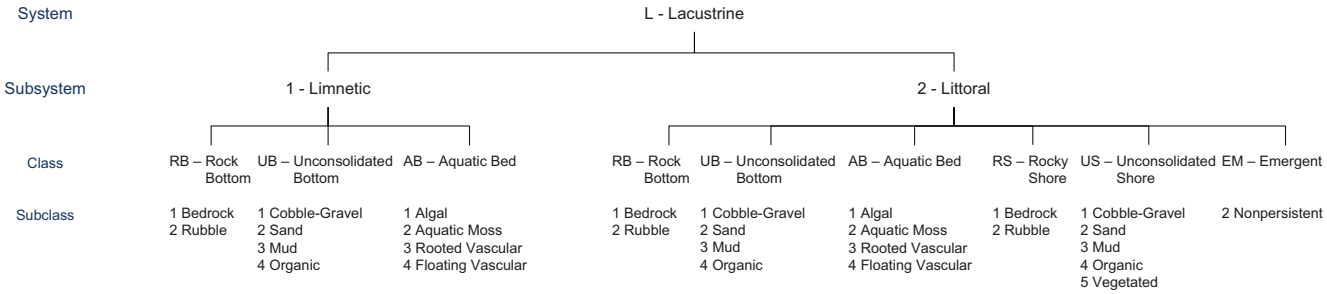

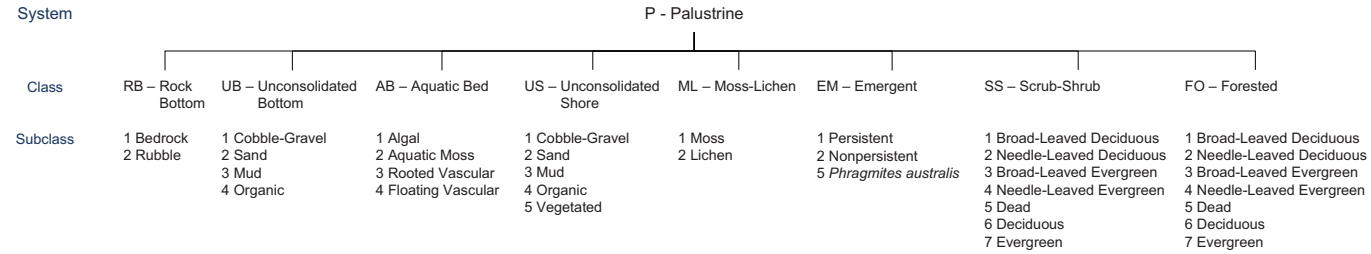

MODIFIERS

In order to more adequately describe the wetland and deepwater habitats, one or more of the water regime, water chemistry, soil, or special modifiers may be applied at the class or lower level in the hierarchy. The farmed modifier may also be applied to the ecological system.

Water Regime			Special Modifiers	Water Chemistry			Soil
Nontidal	**Saltwater Tidal**	**Freshwater Tidal**		**Coastal Halinity**	**Inland Salinity**	**pH Modifiers for all Fresh Water**	
A Temporarily Flooded	L Subtidal	S Temporarily Flooded-Tidal	b Beaver	1 Hyperhaline	7 Hypersaline	a Acid	g Organic
B Saturated	M Irregularly Exposed	R Seasonally Flooded-Tidal	d Partly Drained/Ditched	2 Euhaline	8 Eusaline	t Circumneutral	n Mineral
C Seasonally Flooded	N Regularly Flooded	T Semipermanently Flooded-Tidal	f Farmed	3 Mixohaline (Brackish)	9 Mixosaline	l Alkaline	
E Seasonally Flooded/ Saturated	P Irregularly Flooded	V Permanently Flooded-Tidal	h Diked/Impounded	4 Polyhaline	0 Fresh		
F Semipermanently Flooded			r Artificial	5 Mesohaline			
G Intermittently Exposed			s Spoil	6 Oligohaline			
H Permanently Flooded			x Excavated	0 Fresh			
J Intermittently Flooded							
K Artificially Flooded							

APPENDIX G

AERIAL PHOTOGRAPHS


Jan 18, 1999
Reach 1
Reach 2
Reach 9
Reach 10
Reach 11
© 2010 Google
Image U.S. Geological Survey
Data SIO, NOAA, U.S. Navy, NGA, GEBCO
8.20 mi
©2009 Google
Imagery Date: Jan 24, 1998
29°30'10.37" N 89°41'48.48" W elev 0 ft
Eye alt 28.29 mi


VV 1370PMG M ROLL-1 22FEB56 55-AM-25
42
1956
Reach 1
USGS
science for a changing world

USGS
science for a changing world
1956
Reach 1
58
VV 1370PMG M ROLL-1 22FEB56 55-AM-25


VV 1370PMG M ROLL-1 22FE356 55-AM-25
86
1956
Reach 1
Reach 2
USGS
science for a changing world


VV 1370PMG M ROLL-3 23FEB56 55-AM-25
152
1956
Reach 2
USGS
science for a changing world


VV 1370PMG M ROLL-3 23FEB56 55-AM-25
150
1956
Reach 2
USGS
science for a changing world


VV 1370PMG M ROLL-1 22FEB56 55-AM-25
106
1956
Reach 2
Reach 9
Reach 5
USGS
science for a changing world

USGS
science for a changing world
1956
Reach 9
Reach 5
Reach 10
Reach 6
131


VV 1370PMG M ROLL-3 23FEB56 55-AM-25
166
1956
Reach 10
Reach 6
USGS
science for a changing world


VV 1370PMG M ROLL-3 23FEB56 55-AM-25
202
1956
Reach 10
Reach 6
USGS
science for a changing world


VV 1370PMG M ROLL-3 23FEB56 55-AM-25
200
1956
Reach 10
Reach 6
Reach 11
Reach 7
USGS
science for a changing world

USGS
science for a changing world
1956
Reach 10
Reach 7
Reach 11
198


VV 1370PMG M ROLL-4 25MAR56 55-AM-25J
58
258
1956
Reach 11
Reach 7
USGS
science for a changing world


VV 1370PMG M ROLL-3 23FEB56 55-AM-25
232
1956
Reach 12
Reach 11
Reach 8
Reach 7
USGS
science for a changing world


VV 1370PMG M ROLL-4 25MAR56 55-AM-25
295
1956
Reach 11
Reach 12
Reach 7
Reach 8
USGS
science for a changing world

USGS
10-11-71
1-15
GS-VCUI
1971
Reach 1
Reach 2


10-11-71
1-88
GS-VCUI
1971
Reach 1
Reach 2
Reach 9
Reach 10
Reach 5
Reach 6
USGS
science for a changing world

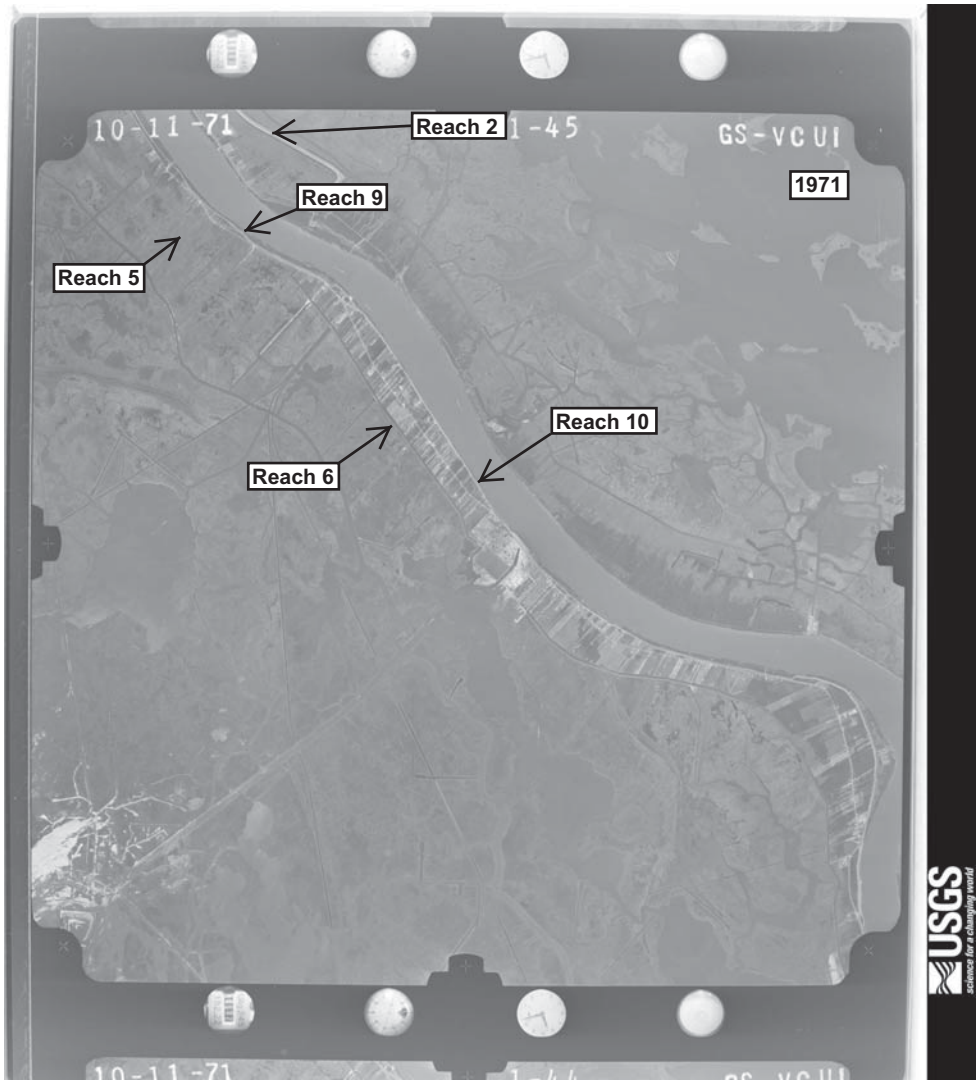
10-11-71
Reach 2
1-45
GS-VCUI
1971
Reach 9
Reach 5
Reach 10
Reach 6
USGS
science for a changing world


10-24-71
2-88
GS-VCUI
1971
Reach 10
Reach 6
Reach 11
Reach 7
10-24-71
2-89
GS-VCUI


10-24-71
2-112
GS-VCUI
1971
Reach 11
Reach 12
Reach 8
Reach 7
10-24-71
2-111
GS-VCUI
USGS
science for a changing world

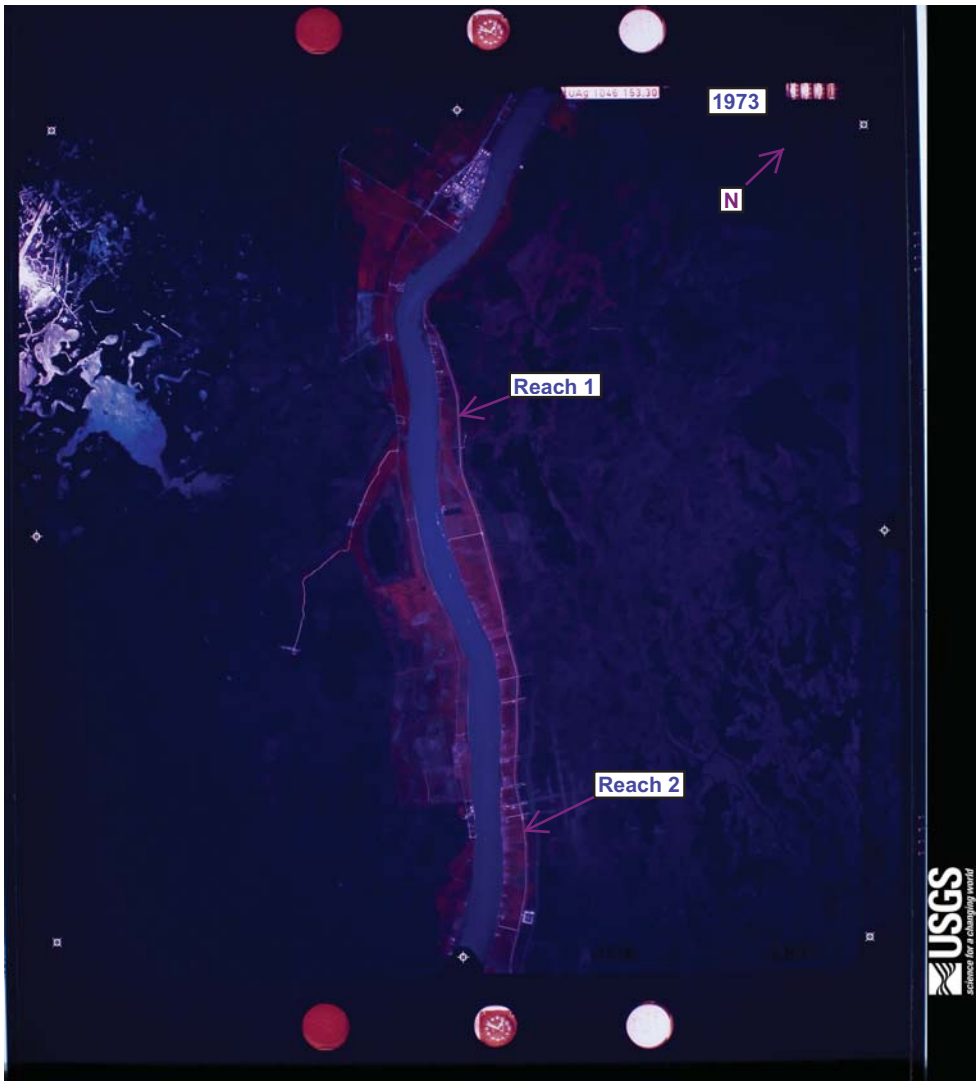
1973
N
Reach 1
Reach 2
USGS
science for a changing world

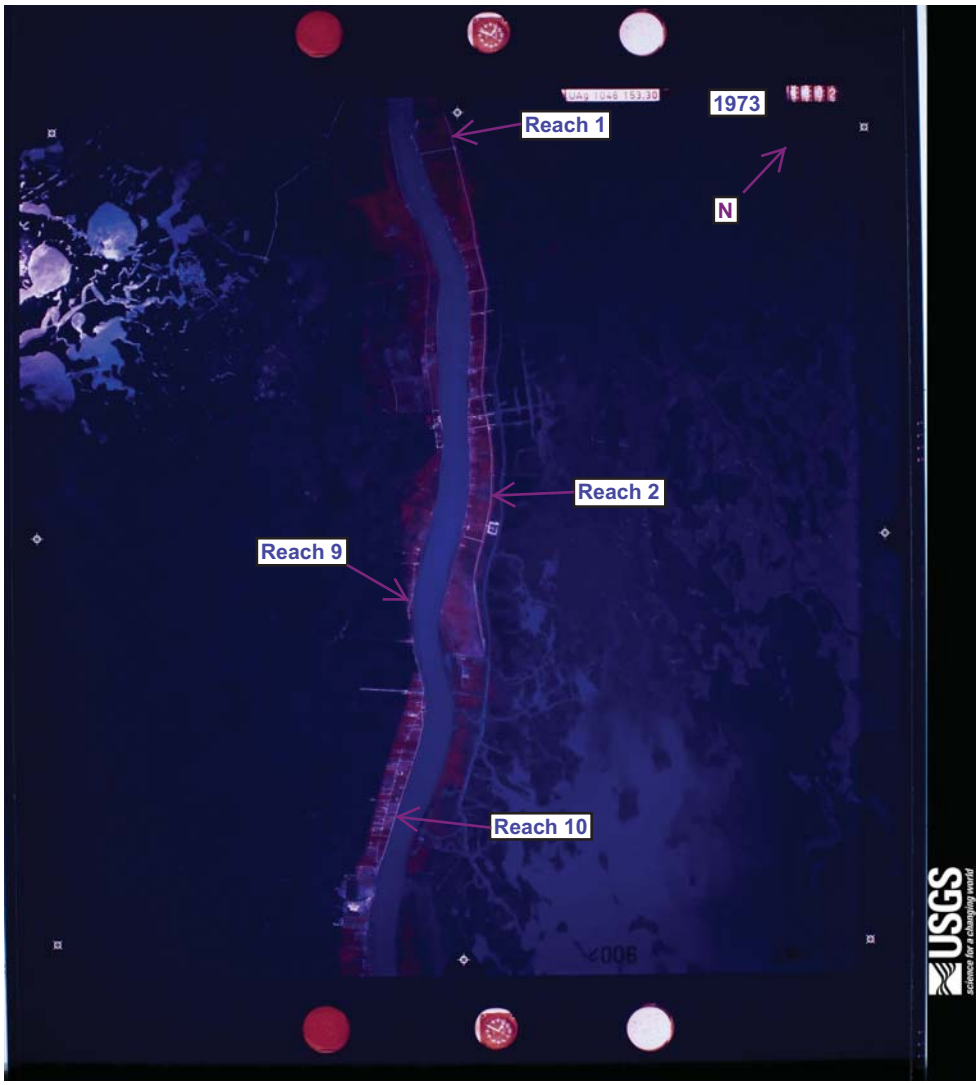
1973
Reach 1
N
Reach 2
Reach 9
Reach 10
USGS
science for a changing world

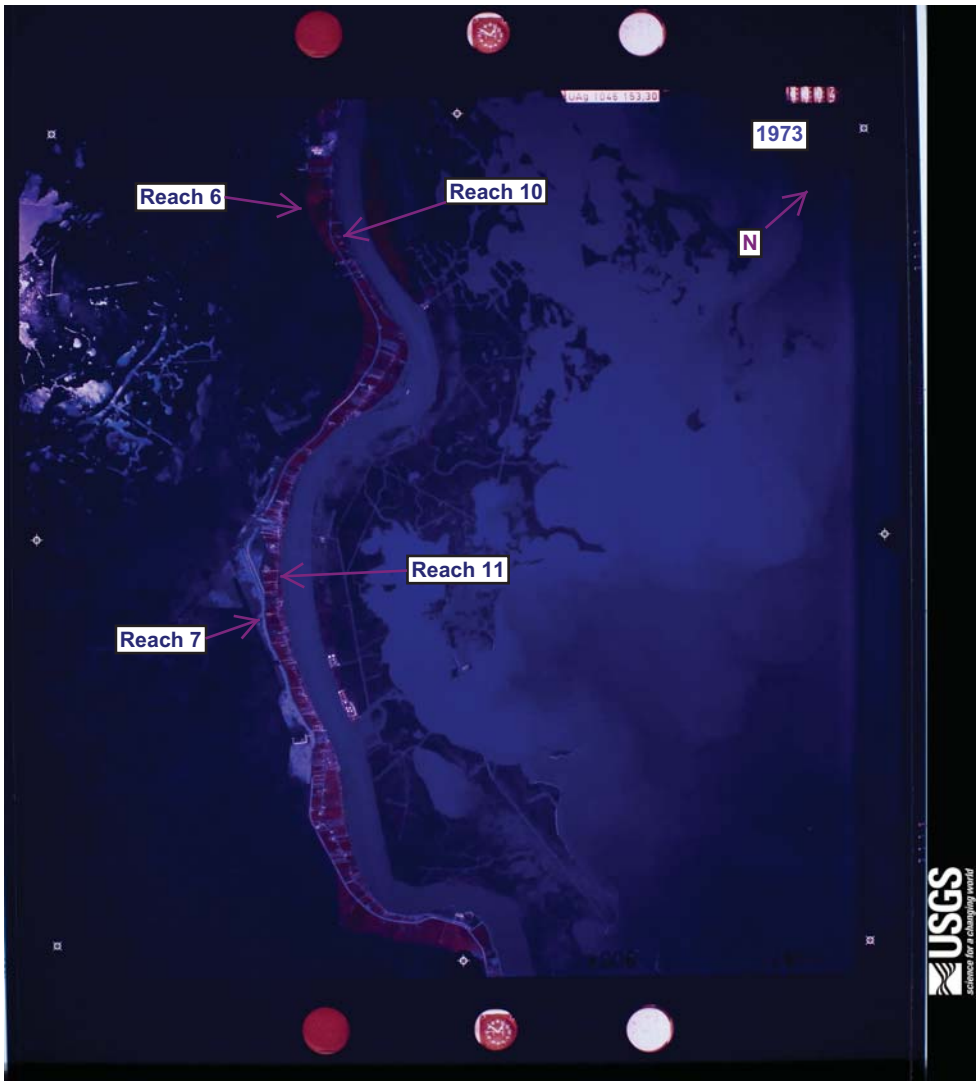
1973
Reach 6
Reach 10
N
Reach 11
Reach 7
USGS
science for a changing world


USGS
science for a changing world
1978
Reach 1

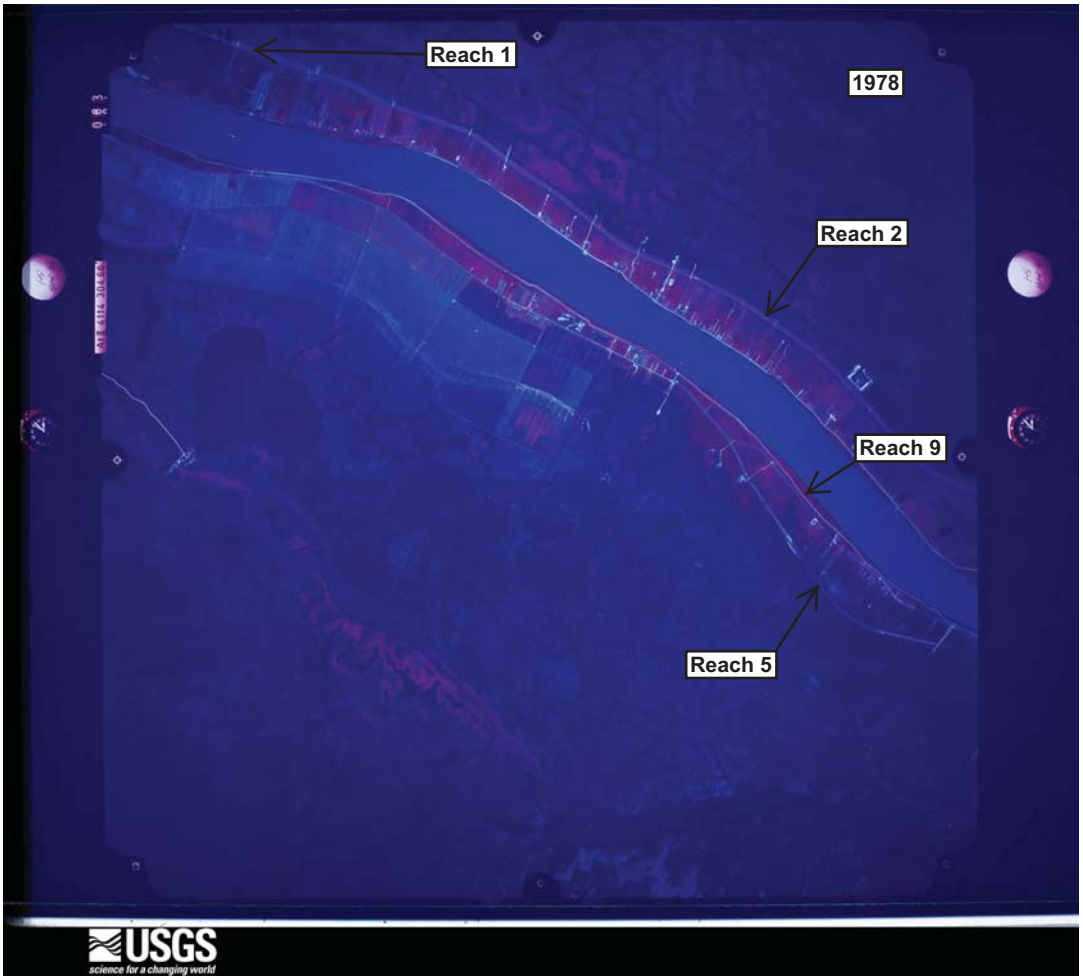
Reach 1
1978
Reach 2
Reach 9
Reach 5
USGS
science for a changing world

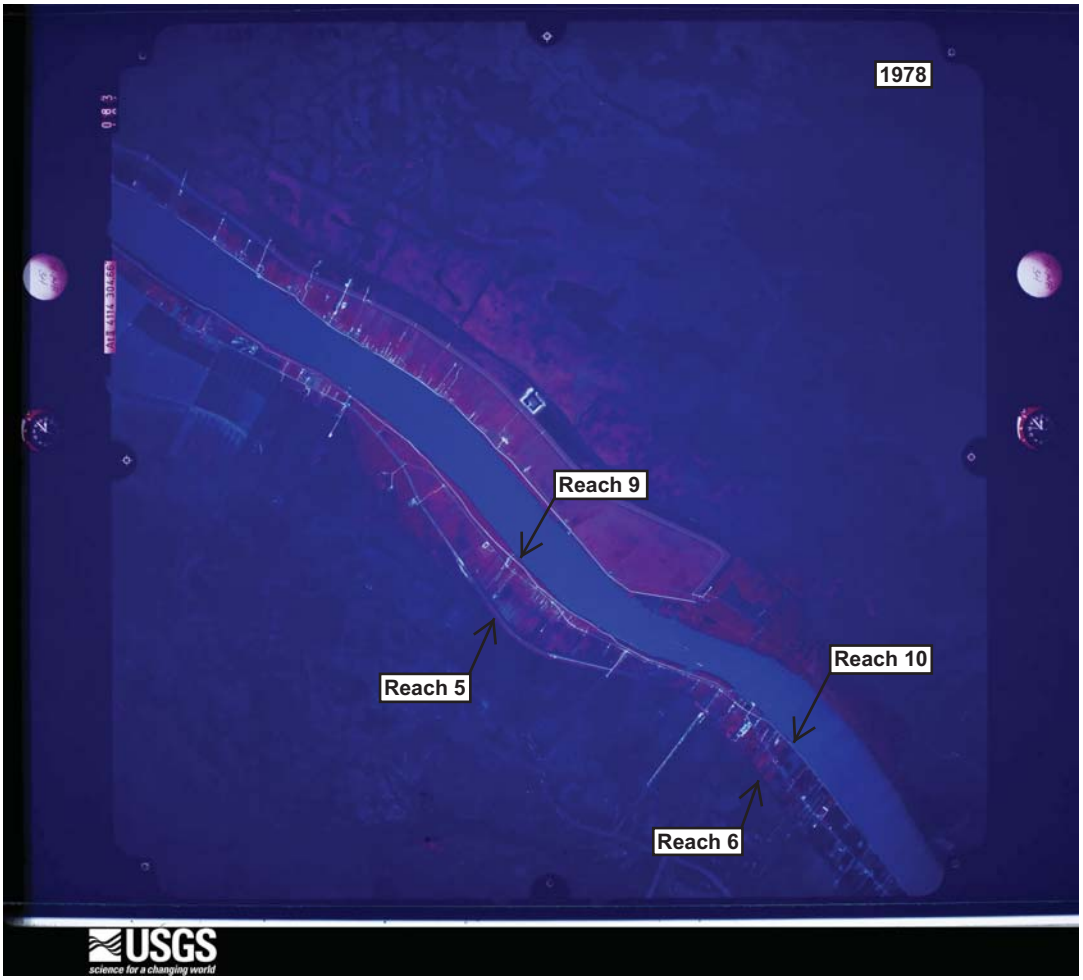
1978
Reach 9
Reach 5
Reach 10
Reach 6
USGS
science for a changing world


1978
Reach 10
Reach 6
USGS
science for a changing world

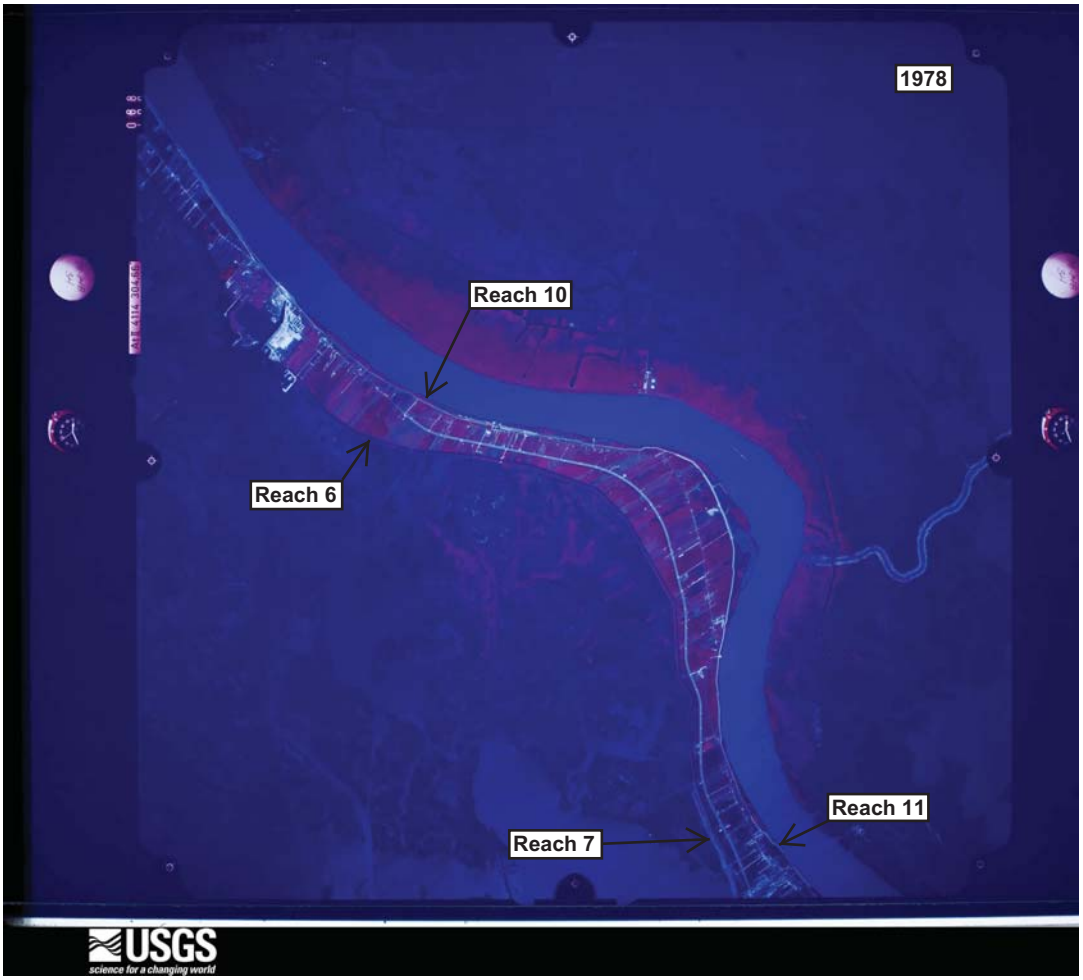
1978
Reach 10
Reach 6
Reach 11
Reach 7
USGS
science for a changing world


1978
Reach 11
Reach 7
USGS
science for a changing world

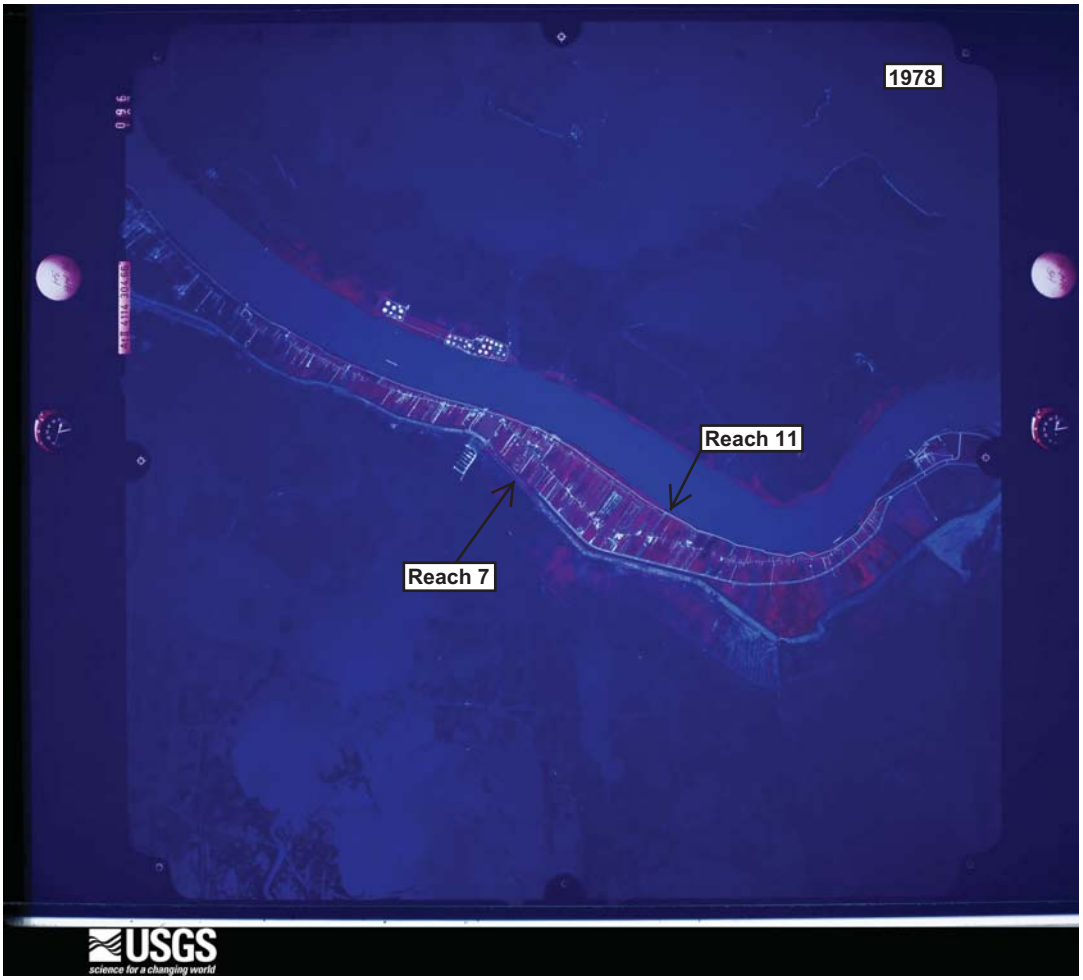
1978
Reach 11
Reach 7
USGS
science for a changing world


1978
Reach 11
Reach 12
Reach 7
Reach 8
USGS
science for a changing world


NAPP
1989
Reach 1
USGS
science for a changing world

USGS
science for a changing world
NAPP
1394-95
Reach 1
1989
Reach 2


NAPP
1989
Reach 2
Reach 9
Reach 5
USGS
science for a changing world


USGS
NAPP
1394-153
10-26-89
1989
Reach 9
Reach 5
Reach 10
Reach 6


NAPP
1394-141
10-28-88
1989
Reach 10
Reach 6
USGS
science for a changing world


USGS
NAPR
1394-126
10-26-89
1989
Reach 6
Reach 10
Reach 11
Reach 7


USGS
science for a changing world
1394-128
10-26-89
1989
Reach 11
Reach 7


USGS
science for a changing world
NAPP
1396-200
1989
Reach 11
Reach 7

USGS
science for a changing world
10-12-90
1990
Reach 1


NAPP
4160-15
10-12-80
1990
Reach 12
Reach 11
Reach 8
Reach 7
USGS
science for a changing world


1998
Reach 1


1998
Reach 1
Reach 2


1998
Reach 1
Reach 2


1998
Reach 2


1998
Reach 2


1998
Reach 9
Reach 5


1998
Reach 10
Reach 6


1998
Reach 10
Reach 6


1998
Reach 10
Reach 6


1998
Reach 10
Reach 6


1998
Reach 10
Reach 6


1998
Reach 11
Reach 7


1998
Reach 11
Reach 7


1998
Reach 11
Reach 7


1998
Reach 11
Reach 7


2005
Reach 1


2005
Reach 1
Reach 2


Reach 1
2005
Reach 2


2005
Reach 2


2005
Reach 2


Reach 2
2005
Reach 9
Reach 5


2005
Reach 10
Reach 6


2005
Reach 10
Reach 6


2005
Reach 10
Reach 6

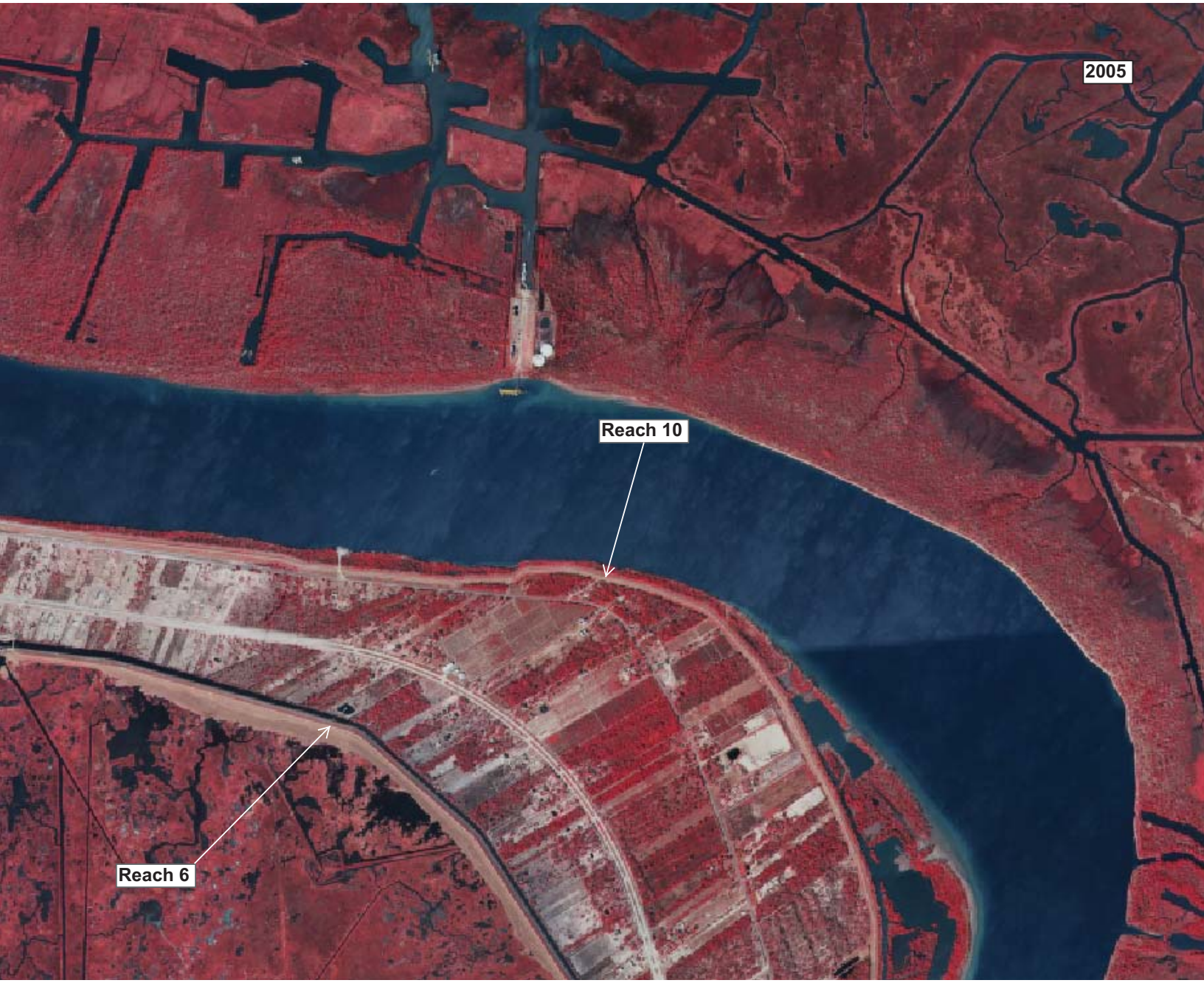
2005
Reach 10
Reach 6


2005
Reach 10
Reach 6


2005
Reach 11
Reach 7


2005
Reach 11
Reach 7


2005
Reach 11
Reach 7


2005
Reach 11
Reach 7


Sep 1, 2008
N
Reach 9
Reach 5
Diamond, LA
Image USDA Farm Service Agency
Image NOAA
2033 ft
Google
Imagery Date: Jul 23, 2007
29°32'14.55" N 89°46'02.33" W elev 0 ft
Eye alt 7035 ft


Sep 1, 2008
Diamond, LA
Reach 9
Reach 5
Image USDA Farm Service Agency
Image NOAA
2033 ft
Imagery Date: Jul 23, 2007
29°31'45.39" N 89°45'04.25" W elev 0 ft
Eye alt 7035 ft
©2009 Google


Sep 1, 2008
Reach 10
Reach 6
N
Image USDA Farm Service Agency
2033 ft
©2009 Google
Imagery Date: Jul 23, 2007
29°30'56.83" N 89°43'46.92" W elev 0 ft
Eye alt 7035 ft


Sep 1, 2008
Reach 10
Reach 6
Image USDA Farm Service Agency
2033 ft
Google
Imagery Date: Jul 23, 2007
29°30'03.02" N 89°42'46.32" W elev 0 ft
Eye alt 7035 ft

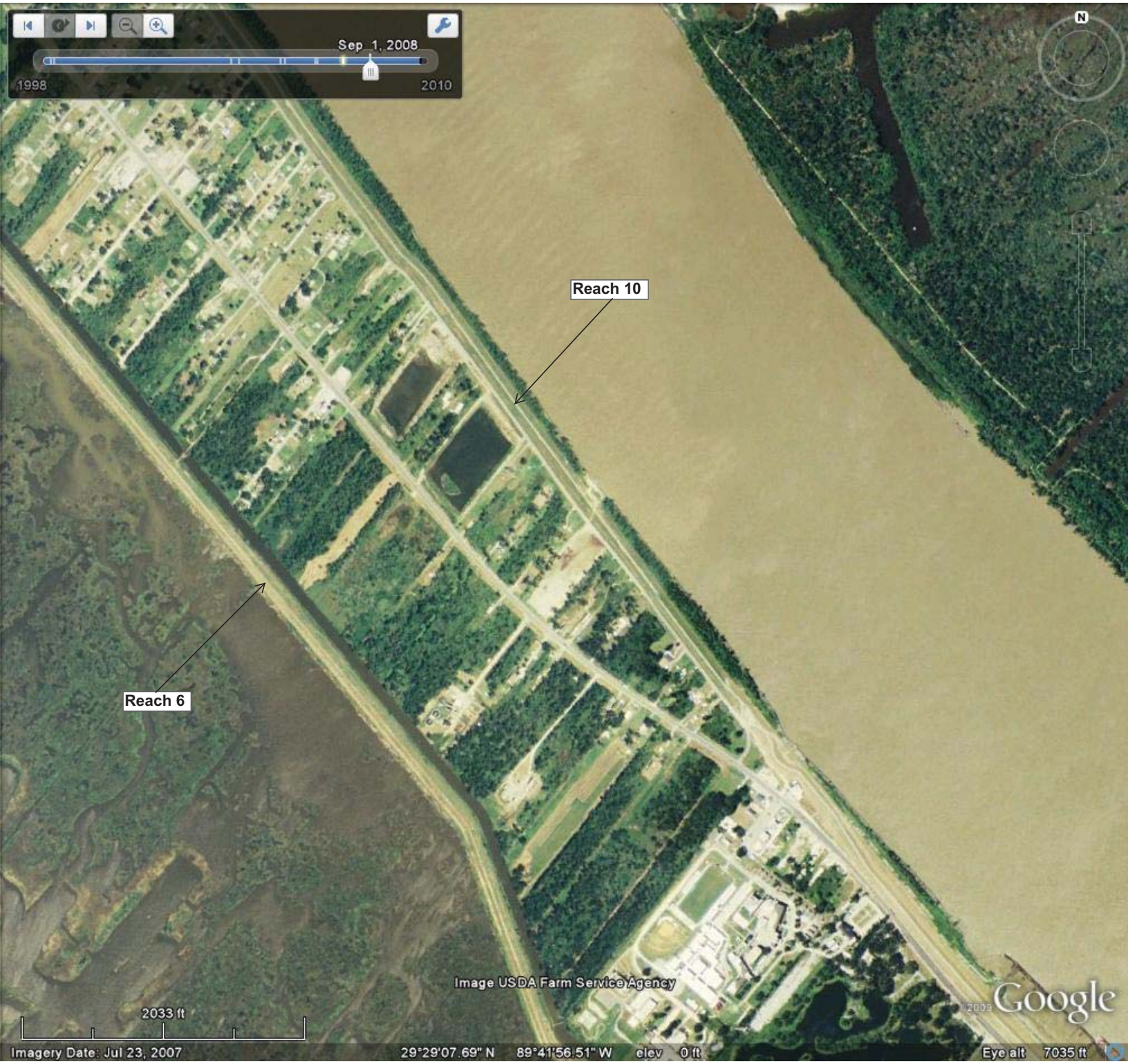
Sep 1, 2008
1998
2010
N
Reach 10
Reach 6
Image USDA Farm Service Agency
2033 ft
Google
Imagery Date: Jul 23, 2007
29°29'07.69" N
89°41'56.51" W
elev 0 ft
Eye alt 7035 ft


Sep 1, 2008
N
Reach 6
Reach 10
Image USDA Farm Service Agency
2033 ft
©2009 Google
Imagery Date: Jul 23, 2007
29°28'14.52" N 89°41'12.73" W elev 0 ft
Eye alt 7035 ft


Sep 1, 2008
N
Reach 10
Reach 6
Image USDA Farm Service Agency
©2009 Google
2033 ft
Imagery Date: Jul 23, 2007
29°27'24.82" N 89°40'15.10" W elev 0 ft
Eye alt 7035 ft


Sep 1, 2008
1998
2010
N
Reach 10
Reach 6
Image USDA Farm Service Agency
Image NOAA
©2009 Google
2033 ft
Imagery Dates: Jul 23, 2007 - Sep 2, 2008
29°27'09.59" N 89°38'59.47" W elev 0 ft
Eye alt 7035 ft


Sep 1, 2008
N
Reach 10
Reach 6
Image USDA Farm Service Agency
Image NOAA
2033 ft
©2009 Google
Imagery Dates: Jul 23, 2007 - Sep 2, 2008
29°26'54.18" N 89°37'38.92" W elev 0 ft
Eye alt 7035 ft


Sep 1, 2008
N
Reach 10
Reach 6
Image USDA Farm Service Agency
Image NOAA
©2009 Google
2033 ft
Imagery Dates: Jul 23, 2007 - Sep 2, 2008
29°26'41.26" N 89°36'54.23" W elev 0 ft
Eye alt 7035 ft


Sep 1, 2008
N
Reach 10
Reach 6
Image USDA Farm Service Agency
Image NOAA
©2009 Google
2033 ft
Imagery Dates: Jul 23, 2007 - Sep 2, 2008
29°25'35.38" N 89°36'44.75" W elev 0 ft
Eye alt 7035 ft


Sep 1, 2008
N
Reach 6
Reach 10
Image USDA Farm Service Agency
Image NOAA
©2009 Google
2033 ft
Imagery Dates: Jul 23, 2007 - Sep 2, 2008
29°24'41.03" N 89°36'40.08" W elev 0 ft
Eye alt 7035 ft


Sep 1, 2008
N
Reach 11
Reach 7
Image USDA Farm Service Agency
Image NOAA
©2009 Google
2033 ft
Imagery Dates: Jul 23, 2007 - Sep 2, 2008
29°23'58.26" N 89°36'16.25" W elev 0 ft
Eye alt 7035 ft


Sep 1, 2008
1998
2010
N
Reach 11
Reach 7
Image USDA Farm Service Agency
Image NOAA
©2009 Google
2033 ft
Imagery Date: Jul 23, 2007
29°23'05.55" N 89°35'51.53" W elev 0 ft
Eye alt 7035 ft


Sep 1, 2008
1998
2010
N
Reach 11
Reach 7
Image USDA Farm Service Agency
©2009 Google
2033 ft
Imagery Date: Jul 23, 2007
29°22'42.88" N 89°35'30.05" W elev 0 ft
Eye alt 7035 ft


Sep 1, 2008
Reach 11
Reach 7
Image USDA Farm Service Agency
©2009 Google
2033 ft
Imagery Date: Jul 23, 2007
29°22'06.23" N 89°34'18.73" W elev 0 ft
Eye alt 7035 ft


Sep 1, 2008
N
Reach 11
Reach 7
Image USDA Farm Service Agency
©2009 Google
2033 ft
Imagery Date: Jul 23, 2007
29°21'35.53" N 89°32'59.93" W elev 0 ft
Eye alt 7035 ft


Sep 1, 2008
N
Reach 11
Reach 7
Image USDA Farm Service Agency
Image NOAA
2033 ft
Google
Imagery Dates: Jul 23, 2007 - Sep 2, 2008
29°21'08.86" N 89°31'43.14" W elev 0 ft
Eye alt 7035 ft


Sep 1, 2008
Reach 11
Reach 7
N
Image USDA Farm Service Agency
Image NOAA
©2009 Google
2033 ft
Imagery Date: Jul 23, 2007
29°20'37.43" N 89°30'36.49" W elev 0 ft
Eye alt 7035 ft


Sep 1, 2008
Reach 11
Reach 7
N
Image USDA Farm Service Agency
Image NOAA
2033 ft
2009 Google
Imagery Dates: Jul 23, 2007 - Sep 2, 2008
29°20'03.13" N 89°29'27.94" W elev 0 ft
Eye alt 7035 ft


Sep 1, 2008
Reach 11
Reach 7
Image USDA Farm Service Agency
Image NOAA
©2009 Google
2033 ft
Imagery Dates: Jul 23, 2007 - Sep 2, 2008
29°20'04.07" N 89°28'04.27" W elev 0 ft
Eye alt 7035 ft


Sep 1, 2008
1998
2010
N
Reach 11
Reach 7
Image USDA Farm Service Agency
Image NOAA
2033 ft
©2009 Google
Imagery Date: Sep 2, 2008
29°20'54.43" N 89°27'22.56" W elev 0 ft
Eye alt 7035 ft

APPENDIX H

SITE PHOTOGRAPHS



Reach 1, Bell South copper and/or fiber optic line


Reach 1, Burn and debris piles at boat launch, *de minimis*



Reach 1, Concrete vault



Reach 1, Typical land use within levee protected area (view to S from levee)



Reach 1, Back of United Bulk Terminal facility



Reach 1, Example of old pipeline crossing canal to the west of Highway 39



Reach 2, hurricane debris, marsh side of levee; also typical view of marsh



Reach 2, Water line and erosion on bridge at Adema Lane - more erosion to the right of the photo



Reach 2, Five gallon propane tank, *de minimis*



Reach 2, Fresh burrow in levee



Reach 9, example of a lift station (Port Sulphur Lift Station #14)



Reach 10, typical transformer throughout all the reaches



Reach 10, dump site under tree



Reach 10, barrel containing waste oil filters, *de minimis*



Reach 10, empty lot, typical site view


Reach 10, Markers for unknown pipeline – condition of possible concern, parallel to levee



Reach 10, typical housing



Reach 10, view of Mississippi River at a pipeline crossing



Reach 10, Dump site



Reach 10, Atmos Energy natural gas pipeline, out of area (potentially could enter area)



Reach 11, Electrical station; transformers not listed on EPA's list of transformers with PCBs

APPENDIX I

PHOTOGRAPHS of RECOGNIZED ENVIRONMENTAL CONDITIONS



REC 1, Reach 1. AST



REC 2, Reach 1. Drum



REC 3, Reach 1. Drum



REC 4, Reach 1. ASTs



REC 5, Reach 1. ASTs


REC 1, Reach 2. AST



REC 2, Reach 2. AST



REC 3, Reach 2. Pipes at Prison site



REC 4, Reach 2. Well, AST



REC 5, Reach 2. ASTs, pipelines


REC 6, Reach 2. Pipelines


REC 7, Reach 2. ASTs



REC 8, Reach 2. ASTs



REC 9, Reach 2. Pipelines



REC 10, Reach 2. ASTs


REC 11, Reach 2. ASTs



REC 12, Reach 2. Pipeline



REC 13, Reach 2. AST, pump jack



REC 14, Reach 2. ASTs



REC 15, Reach 2. ASTs, pipelines



REC 16, Reach 2. Pipelines



REC 17, Reach 2. Well



REC 18, Reach 2. Pipelines



REC 19, Reach 2. Pipelines



REC 20, Reach 2. Pumpjack, possible pipelines and ASTs



REC 21, Reach 2. AST



REC 22, Reach 2. Pipeline, unknown contents



REC 23, Reach 2. ASTs



REC 24, Reach 2. ASTs



REC 1, Reach 9. BP Oil Pipeline crossing not observed on site visit



REC 1, Reach 10. Sewer pipeline, not observed during site visit



REC 2, Reach 10. Private residence with AST (square), drum and compressed gas cylinders



REC 3, Reach 10. Tennessee Natural Gas high pressure gas pipeline



REC 3, Reach 10. Pipelines on levee by Tennessee Natural Gas facility


REC 4, Reach 10. Tennessee Natural Gas facility


REC 5, Reach 10. Dump site with possible petroleum products



REC 6, Reach 10. Private land with pipeline and equipment



REC 7, Reach 10. Sundown West Potash Facility with well, pipelines and tank battery



REC 8, Reach 10. Pipeline crossing



REC 9, Reach 10. Dump site with Exxon drum of humble hydraulic fluid, HCl ASTs, drums and battery



REC 9, Reach 10. Dump site with HCl ASTs, drums and battery, view 2



REC 10, Reach 10. Private residence with AST



REC 11, Reach 10. Unnamed gas station with ASTs



REC 12, Reach 10. Abandoned gas station, with possible USTs



RECs 11 and 12 overview photo showing spatial relationship (10 in background and 11 in foreground)


REC 13, Reach 10. Freeport-McMoran sulfur pipeline



REC 14, Reach 10. Crude Oil pipeline between Freeport-McMoran and levee


REC 15, Reach 10. Cooking oil



REC 16, Reach 10. Private residence with drums and compressed gas cylinders



REC 17, Reach 10. Private building with engine hoist (backyard mechanic)



REC 18, Reach 10. Private land with engine hoist, drums and PVC pipe



REC 19, Reach 10. Private land with AST and drums



REC 20, Reach 10. Nairn Enterprises discharge line (20 in.), unknown contents, not seen on site visit



REC 21, Reach 10. Commercial facility with diesel AST and drums, photo of drums



REC 21, Reach 10. Commercial facility with diesel AST and drums, photo of AST



REC 22, Reach 10. Shell pipeline and associated equipment



REC 22, Reach 10. Shell pipeline and associated equipment, view of actual pipeline crossing



REC 23, Reach 10. 2 pipeline crossings (Shell and TN Natural Gas) S of REC 20 not seen on site visit

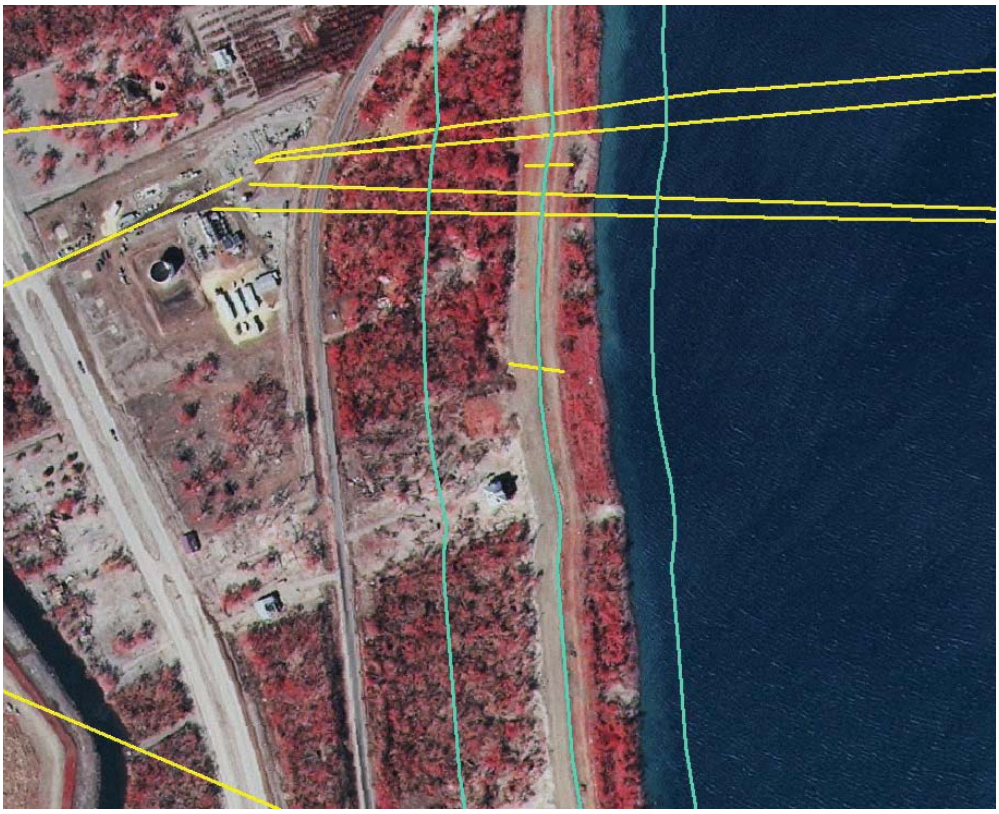

REC 24, Reach 10. 2 Shell pipeline crossings (others are removed), one is crude oil; not seen on site visit



REC 25, Reach 10. Shell pipeline crossing, unknown contents, not seen on site visit



REC 1, Reach 11. Atmos Energy natural gas pipeline


REC 2, Reach 11. United States Army Corps of Engineers facility-ASTs, pipelines, equipment, drums



REC 3, Reach 11. Empire Lock-AST



REC 4, Reach 11. AST



REC 5, Reach 11. Pipelines, stand pipe and another pipeline at dock, view to northeast



REC 5, Reach 11. View of pipeline crossing with facility to southwest



REC 6, Reach 11. ExxonMobil petroleum pipeline


REC 7, Reach 11. 2 Exxon and 2 Chevron pipelines not seen during site visit



REC 8, Reach 11. BP, Plains Pipeline LP and ExxonMobil pipeline crossings not seen on site visit



REC 9, Reach 11. Pipeline valve at base of levee



REC 9, Reach 11. Pipeline crossing the levee



REC 10, Reach 11. ExxonMobil petroleum pipeline



REC 11, Reach 11. Private land with AST, lift rack, miscellaneous metal debris



REC 12, Reach 11. Private land with lift rack, discarded tires, motor vehicles and engine parts



REC 13, Reach 11. Chevron natural gas pipeline


REC 14, Reach 11. Auto dump site with lift rack and unknown contents



REC 15, Reach 11. Dump site with compressed gas cylinder, drum and other debris



REC 16, Reach 11. Abandoned facility with AST vault and pipes, possible UST



REC 17, Reach 11. Commercial facility with used cooking oil in drums



REC 18, Reach 11. Abandoned facility with probable USTs



REC 19, Reach 11. Buras Recreational Center with generator and possible fuel for generator



REC 20, Reach 11. Dump site with creosote logs, wrecked boat and compressed gas cylinder



REC 21, Reach 11. Marine Spill Response, diesel AST



REC 22, Reach 11. Private land with stand pipe, unknown use



REC 23, Reach 11. Unknown commercial facility with ASTs, tanks, tires and metal



REC 24, Reach 11. Vela's Garage and Rentals with ASTs and hoses



REC 25, Reach 11. LZ Dock with drums and ASTs


REC 25, Reach 11. LZ Dock with drums and ASTs, view 2

PHASE I ENVIRONMENTAL SITE ASSESSMENT - FEDERAL LEVEES
PLAQUEMINES PARISH, LOUISIANA

Contract No. W912EE-07-D-0013
Reaches 1, 2, 9, 10, 11

PREPARED FOR:

US Army Corps of Engineers
Vicksburg District

U. S. Army Corps of Engineers, Mississippi Valley Division
Vicksburg District (USACE-MVK)
4155 East Clay Street
Vicksburg, MS 39183

PREPARED BY:

Quaternary Resource Investigations, L.L.C.
"Government & Industry in Harmony with the Environment"
13588 Florida Boulevard
Baton Rouge, Louisiana 70819
(225) 292-1400

July 2010

TABLE OF CONTENTS

1.0 EXECUTIVE SUMMARY 1
1.1 Subject Property 1
1.2 Inspection Date(s) 1
1.3 Name of Inspector(s) 1
1.4 Client and User 1
1.5 Site Descriptions and General Observations 1
1.6 Findings and Conclusions 2
Table 1.1. Reach 1 Recognized Environmental Conditions (RECs) 3
Table 1.2. Reach 2 Recognized Environmental Conditions (RECs) 4
Table 1.3. Reach 9 Recognized Environmental Conditions (RECs) 5
Table 1.4. Reach 10 Recognized Environmental Conditions (RECs) 5
Table 1.5. Reach 11 Recognized Environmental Conditions (RECs) 6
1.7 Recommendations 7

2.0 INTRODUCTION 9
2.1 Purpose 9
2.2 Scope of Work 9
2.2.1 Records Review 9
2.2.2 Site Reconnaissance 10
2.2.3 Interviews 10
2.2.4 Report Preparation 10
2.3 Limitations 10
2.3.1 Data Gaps 11
2.4 Special Terms and Conditions 11
2.5 User Reliance 11

3.0 SITE DESCRIPTION 12
3.1 Location 12
3.2 Site and Vicinity General Characteristics 12
3.3 Current Use(s) of the Property 13
3.4 Structures, Roads and Other Improvements on the Site 13
3.4.1 Existing Structures 13
3.4.2 Existing Roads 13
3.4.3 Heating/Cooling System 14
3.4.4 Utilities (including Sewage Disposal) 14
3.4.5 Potable Water 14
3.5 Current Uses of Surrounding Area 14
Table 3.1. Current Uses of Surrounding Properties Reaches 1 and 2 14
Table 3.2. Current Uses of Surrounding Properties Reaches 9-11 15

4.0 USER PROVIDED INFORMATION 16
4.1 Title Records 16
4.2 Environmental Liens or Activity and Use Limitations (AULs) 16
4.3 Specialized Knowledge 16
4.4 Commonly Known or Reasonably Ascertainable Information 16
4.5 Significant Valuation Reduction for Environmental Issues 16
4.6 Owner, Property Manager and Occupant Information 16
4.7 Reason for Performing Phase I ESA 16
4.8 Other User Provided Documents 16

5.0 RECORDS REVIEW 17
5.1 Standard Environmental Record Sources 17
5.2 Additional Environmental Records Sources 17
5.3 Physical Setting Sources 17
5.3.1 Regional Geology 17
Table 5.1. Summary of Federal, State and Tribal Database Findings 19
Table 5.2. Summary of Orphan Sites Findings 20
5.3.2 Topography 21
5.3.3 Soils/Geology 20
5.3.4 Hydrogeology 23
5.3.5 Other Physical Setting Sources 23
5.4 Historical Use Information on the Site 24
5.5 Historical Use of the Surrounding Area 24
5.6 Standard Historical Sources Reviewed 24
5.6.1 Aerial Photographs 24
Table 5.3. Aerial Photographs Historic Use Summary, Reach 1 26
Table 5.4. Aerial Photographs Historic Use Summary, Reach 2 27
Table 5.5. Aerial Photographs Historic Use Summary, Reach 9 28
Table 5.6. Aerial Photographs Historic Use Summary, Reach 10 29
Table 5.7. Aerial Photographs Historic Use Summary, Reach 11 30
5.6.2 Property Ownership Records 31
5.6.3 City Directory Review 31
5.6.4 Fire Insurance Maps 31
5.6.5 Other Historical Sources 31
Table 5.8. Summary of Historical USGS Topographic Map Observations, Reach 1 32
Table 5.9. Summary of Historical USGS Topographic Map Observations, Reach 2 33
Table 5.10. Summary of Historical USGS Topographic Map Observations, Reach 9 34
Table 5.11. Summary of Historical USGS Topographic Map Observations, Reach 10 35
Table 5.12. Summary of Historical USGS Topographic Map Observations, Reach 11 36

6.0 SITE RECONNAISSANCE 37
6.1 Methodology and Limiting Conditions 37
6.2 General Site Setting 37
6.2.1 Current Use(s) of the Site 37
Table 6.1. Project Reach Locations 37
6.2.2 Past Use(s) of the Site 38
6.2.3 Current Use(s) of the Surrounding Area 38
6.2.4 Past Use(s) in the Surrounding Area 38
6.2.5 Geologic, Hydrogeologic, Hydrologic and Topographic Conditions 38
6.2.6 General Description of Structures 38
6.2.7 Roads 39
6.2.8 Potable Water Supplies 39
6.2.9 Sewage Disposal System 39
6.3 Observations 39
6.3.1 Hazardous Substance Use, Storage, and Disposal 39
6.3.2 Storage Tanks 40
6.3.3 Odors 40
6.3.4 Pools of Liquid 40
6.3.5 Drums 40
6.3.6 Unidentified Substance Containers 40
6.3.7 Polychlorinated Biphenyls (PCBs) 40

6.3.8 Pits, Ponds and Lagoons 40
6.3.9 Stained Soil or Pavement 40
6.3.10 Stressed Vegetation 40
6.3.11 Solid Waste 41
6.3.12 Wastewater 41
6.3.13 Water Wells 41
Table 6.2. Water Wells 41
6.3.14 Septic Systems 41
6.3.15 Other Conditions of Concern 42
Table 6.3. Other Conditions of Concern 42
6.4 Interior Observations 42
7.0 INTERVIEWS 43
8.0 FINDINGS AND OPINIONS 44
8.1 Known or Suspect Recognized Environmental Conditions 44
8.2 Historical Recognized Environmental Conditions 44
8.3 *De Minimis* Conditions 44
Table 8.1. Reach 1 Recognized Environmental Conditions (RECs) 46
Table 8.2. Reach 2 Recognized Environmental Conditions (RECs) 47
Table 8.3. Reach 9 Recognized Environmental Conditions (RECs) 47
Table 8.4. Reach 10 Recognized Environmental Conditions (RECs) 48
Table 8.5. Reach 11 Recognized Environmental Conditions (RECs) 49
Table 8.6. *De Minimis* Condition Sites 50
9.0 CONCLUSIONS 51
10.0 DEVIATIONS 53
11.0 ADDITIONAL SERVICES 54
12.0 REFERENCES 55
13.0 SIGNATURES OF ENVIRONMENTAL PROFESSIONALS 56

LIST OF TABLES

Table 1.1 Recognized Environmental Conditions (RECs), Reach 1
Table 1.2 Recognized Environmental Conditions (RECs), Reach 2
Table 1.3 Recognized Environmental Conditions (RECs), Reach 9
Table 1.4 Recognized Environmental Conditions (RECs), Reach 10
Table 1.5 Recognized Environmental Conditions (RECs), Reach 11
Table 3.1 Current Uses of Surrounding Properties, Reaches 1 and 2
Table 3.2 Current Uses of Surrounding Properties, Reaches 9, 10 and 11
Table 5.1 Summary of Federal, State and Tribal Database Findings
Table 5.2 Summary of Orphan Sites Findings
Table 5.3 Aerial Photographs Historic Use Summary, Reach 1
Table 5.4 Aerial Photographs Historic Use Summary, Reach 2
Table 5.5 Aerial Photographs Historic Use Summary, Reach 9
Table 5.6 Aerial Photographs Historic Use Summary, Reach 10
Table 5.7 Aerial Photographs Historic Use Summary, Reach 11
Table 5.8 Summary of Historical USGS Topographic Map Observations, Reach 1
Table 5.9 Summary of Historical USGS Topographic Map Observations, Reach 2

Table 5.10 Summary of Historical USGS Topographic Map Observations, Reach 9
Table 5.11 Summary of Historical USGS Topographic Map Observations, Reach 10
Table 5.12 Summary of Historical USGS Topographic Map Observations, Reach 11
Table 6.1 Project Reach Locations
Table 6.2 Water Wells
Table 6.3 Other Conditions of Concern
Table 8.1 Recognized Environmental Conditions (RECs) Reach 1
Table 8.2 Recognized Environmental Conditions (RECs) Reach 2
Table 8.3 Recognized Environmental Conditions (RECs) Reach 9
Table 8.4 Recognized Environmental Conditions (RECs) Reach 10
Table 8.5 Recognized Environmental Conditions (RECs) Reach 11
Table 8.6 *De Minimis* Condition Sites

APPENDICES

Appendix A EDR Reports
Appendix B Geologic Maps
Appendix C Topographic Maps
Appendix D Soil Survey
Appendix E FEMA FIRM maps
Appendix F Wetlands Inventory Map
Appendix G Aerial Imagery
Appendix H Site Photographs
Appendix I Photographs of Recognized Environmental Conditions (RECs)

LIST OF ABBREVIATIONS

AI#	Agency Interest Number
AST	Aboveground Storage Tanks
ASTM	American Society for Testing and Materials
AULs	Activity and Use Limitations
CERCLIS	Comprehensive Environmental Response Compensation and Liability Information System
CORRACTS	RCRA Corrective Action
ERNS	Emergency Response Notification System
EPA	Environmental Protection Agency
ERMD	Environmental Resource Management Department
ESA	Environmental Site Assessment
IC/EC	Institutional Controls/Engineering Controls
LDEQ	Louisiana Department of Environmental Quality
LUST	Leaking Underground Storage Tank
NFA	No Further Action
NFRAP	No Further Remedial Action Planned
NGVD	National Geodetic Vertical Datum
NPL	National Priority List
O&G	Oil and gas
PCB	Polychlorinated Biphenyls
PRC	Property Record Card
QRI	Quaternary Resource Investigations, LLC
RCRA	Resource Conservation and Recovery Act
RCRA-LQG	RCRA Large Quantity Generators
RCRA-SQG	RCRA Small Quantity Generators
SWF/LF	Solid Waste Facilities/Landfills
SWF	Solid Waste Facilities
SWL	Solid Waste Landfill
SHWS	State Hazardous Waste Sites
TSD	Treatment, Storage and Disposal
USACE-MVK	US Army Corps of Engineers, Mississippi Valley Division Vicksburg District
USGS	United States Geological Survey
UST	Underground Storage Tanks
VCP	Voluntary Cleanup Program

1.0 EXECUTIVE SUMMARY

1.1 Subject Property

Plaquemines Parish Federal Levee Project
Diamond to Fort Jackson (Mississippi River west bank levees), Plaquemines Parish, LA
US Army Corps of Engineers Contract Number: W912EE-07-D-0013
Task Order Numbers: 0004 Item 0003 (Reaches 1, 2, 9, 10 and 11)

1.2 Inspection Date(s)

March 17-18, March 30-31, April 1, 2010, and May 6, 2010

1.3 Name of Inspector(s)

Teresa Russin, Douglas Martin, Kim Barton

1.4 Client and User

Client: USACE-MVK
User: USACE-MVK

1.5 Site Descriptions and General Observations

Reach 1: Beginning at the juncture of the river levee and the back levee at approximately 29° 38' 50.65" N latitude, 89° 56' 44.96" W longitude continue northeast to approximately 29° 38' 58.38" N latitude, 89° 56' 36.88" W longitude, then continue east and southeast following the back levee to approximately 29° 36' 52.93" N latitude, 89° 51' 02.99" W longitude. This back levee passes through residential, wooded, agricultural and industrial (e.g. coal depot) areas, with marsh on the back (generally east) side of the levee.

Reach 2: Beginning at approximately 29° 36' 52.93" N latitude, 89° 51' 02.99" W longitude continue generally southeast following the back levee to approximately 29° 32' 33.13" N latitude, 89° 43' 52.02" W longitude, then continue southwest to the point where the back levee merges with the river levee at approximately 29° 32' 08.58" N latitude, 89° 44' 17.54" W longitude. This back levee reach passes through residential, wooded, agricultural and industrial (e.g. marina) areas, with marsh on the back (generally east) side of the levee.

Reach 9: Beginning at the juncture of the river levee and the back levee at approximately 29° 32' 49.54" N latitude, 89° 46' 24.57" W longitude continue generally southeast along the river levee to approximately 29° 31' 29.30" N latitude, 89° 44' 22.68" W longitude. This river levee reach passes through residential and wooded areas with the river on the northeast side.

Reach 10: Beginning at approximately 29° 31' 29.30" N latitude, 89° 44' 22.68" W longitude continue generally southeast along the river levee to approximately 29° 24' 28.63" N latitude, 89° 36' 34.10" W longitude. This river levee reach passes through residential, agricultural, industrial and wooded areas with the river on the east and/or north side of the levee.

Reach 11: Beginning at approximately 29° 24' 28.63" N latitude, 89° 36' 34.10" W longitude continue generally southeast, east and northeast to approximately 29° 21' 17.06" N latitude, 89° 27' 08.22" W longitude. This river levee reach passes through residential, industrial, wooded, and historical (Ft. Jackson is at the eastern terminus) areas with the river on the northeast, north and northwest side of the levee.

1.6 Findings and Conclusions

Quaternary Resource Investigations, LLC (QRI) conducted this Phase I Environmental Site Assessment (ESA) according to the guidelines of ASTM Standard Practice E 1527-05. Any exceptions to, or deletions from, this practice are described in Sections 2.0 and 10.0 of this report.

QRI found a total of 80 RECs in Reaches 1, 2, 9, 10 and 11, which are summarized in Tables 1.1 through 1.5. Figure 1 is an aerial overview of Reaches 1, 2, 9, 10 and 11 and maps of these RECs are generally presented from north to south in Figures 2-16.

As long as construction activities are conducted in a safe and conscientious manner, taking care not to damage ASTs, wells, or pipelines in and around the levees, none of the RECs cited in this report should prevent the earth-moving activities on the levees from being conducted. The hazardous materials present on the subject property are currently contained; as long as they are not released into the environment they should pose no additional threat. The larger debris piles and abandoned tanks and boats may require removal but the other RECs should generally just be avoided. Specific recommendations, by types of RECs, are presented in section 1.7.

Table 1.1 Reach 1 Recognized Environmental Conditions (RECs)				
Facility Name/Description	**REC #**	**N Latitude**	**W Longitude**	**REC Issues**
Private Residence	1	29 38 53.63	89 56 07.80	AST
Canal	2	29 37 58.22	89 54 08.28	Drum; unknown contents
Canal	3	29 37 49.12	89 53 49.92	Drum; unknown contents
United Bulk (coal) Terminal	4	29 37 36.52	89 53 04.20	AST
Bellevue Pumping Station	5	29 37 27.34	89 52 36.84	AST

Table 1.2 Reach 2 Recognized Environmental Conditions (RECs)				
Facility Name/Description	**REC #**	**N Latitude**	**W Longitude**	**REC Issues**
Private Boathouse	1	29 36 44.86	89 50 44.52	AST
Private Boathouse	2	29 36 12.28	89 49 34.68	AST
Former Prison Site	3	29 36 02.95	89 49 20.28	Aboveground pipelines; unknown contents
Well	4	29 35 40.49	89 48 47.16	O&G well, AST
Pipeline	5	29 35 17.30	89 48 12.96	Pipelines, AST (O&G separator)
Pipeline	6	29 35 17.30	89 48 12.96	Overhead pipelines; unknown contents
Pipeline	7	29 35 17.23	89 48 12.96	Pipelines, AST
Private Residence	8	29 35 08.45	89 47 51.36	ASTs
Pipeline	9	29 35 08.41	89 47 51.36	Overhead pipelines; unknown contents
Commercial Facility	10	29 35 08.27	89 47 51.00	ASTs
Bass Street Marina	11	29 35 07.12	89 47 48.12	ASTs
Bass Street	12	29 35 06.76	89 47 48.12	Aboveground pipelines; unknown contents
Adema Lane	13	29 35 03 19	89 47 38.04	Pump jack; AST
Adema Pumping Station	14	29 35 02.94	89 47 38.04	AST
Commercial Facility	15	29 34 48.65	89 47 08.52	ASTs
Pipeline Crossing	16	29 34 48.97	89 47 07.80	Aboveground pipelines; unknown contents
Wellhead	17	29 34 48.11	89 47 07.44	Wellhead and piping
Pipeline	18	29 34 35.18	89 46 46.92	Pipelines; unknown contents
Pipeline Crossing	19	29 34 35.33	89 46 46.92	Aboveground pipelines; unknown contents
Abandoned Pump Jack	20	29 34 29.93	89 46 39.00	Pump jack; presumed pipelines and tanks
Boat Launch	21	29 34 03.94	89 46 04.80	AST
Pipeline	22	29 34 01.70	89 46 03.72	Aboveground pipelines; unknown contents
Well	23	29 32 26.63	89 43 58.44	ASTs
Private Residence	24	29 32 11.54	89 44 14.64	AST

Table 1.3 Reach 9 Recognized Environmental Condition (REC)				
Facility Name/Description	**REC #**	**N Latitude**	**W Longitude**	**REC Issues**
Pipeline Crossing	1	29 31 31.39	89 44 29.19	BP Pipeline crossing (from database)

Table 1.4 Reach 10 Recognized Environmental Conditions (RECs)				
Facility Name/Description	**REC #**	**N Latitude**	**W Longitude**	**REC Issues**
Engineering and Public Works	1	29 31 17.36	89 43 59.84	4 inch sewer pipeline (from database)
Private Residence	2	29 31 15.25	89 43 48.33	AST, compressed gas cylinders, drum
Tennessee Natural Gas Pipelines	3	29 31 04.69	89 43 39.26	High pressure gas pipelines
Tennessee Natural Gas Facility	4	29 31 03.75	89 43 36.07	Tanks, ASTs, pipelines
Dump Site	5	29 30 58.72	89 43 23.24	Dump site with possible petroleum product
Private Residence	6	29 30 46.47	89 43 15.69	Pipelines and machinery
Sundown West Potash Facility	7	29 30 02.34	89 42 39.32	Tank battery, pipelines, shut in well
Pipeline	8	29 29 26.52	89 42 08.86	Pipeline crossing
Dump Site	9	29 29 11.53	89 41 58.45	Hydraulic fluid drum, (2) 325-g HCl ASTs
Private Residence	10	29 29 05.64	89 41 50.94	AST
Unnamed Gas Station	11	29 28 49.25	89 41 40.66	Diesel and gasoline ASTs
Former Gas Station	12	29 28 50.64	89 41 40.47	Probable USTs
Freeport-McMoran	13	29 28 20.41	89 41 06.10	Sulfur pipeline to loading dock
Pipeline	14	29 28 11.83	89 40 57.43	Crude Oil pipeline
Chevron Station	15	29 28 04.09	89 40 45.87	Waste cooking oil
Private Residence	16	29 28 02.73	89 40 43.77	Barrels of unknown contents, compressed gas cylinders
Private Residence	17	29 28 01.50	89 40 41.67	Backyard mechanic, possible petroleum products
Private Residence	18	29 27 27.33	89 39 34.84	Backyard mechanic, barrels, possible petroleum products
Private Residence	19	29 28 02.73	89 40 43.77	AST, drums
Nairn Enterprises	20	29 26 51.31	89 36 45.45	20 inch pipeline of unknown contents (from database)
Unnamed Commercial Facility	21	29 25 37.79	89 36 32.83	Diesel AST, junked engines
Shell Pipeline	22	29 25 16.09	89 36 36.55	Shell pipeline, old equipment and pipes
Shell and Tennessee Natural Gas	23	29 25 13.63	89 36 37.11	2 pipeline crossings south of REC 22 (from database)
Shell	24	29 25 09.71	89 36 37.14	2 pipeline crossings, one is crude oil
Shell (probably)	25	29 24 46.79	89 36 36.18	20 inch pipeline of unknown contents (from database)

Table 1.5 Reach 11 Recognized Environmental Conditions (RECs)				
Facility Name/Description	**REC #**	**N Latitude**	**W Longitude**	**REC Issues**
Atmos Energy	1	29 24 15.75	89 36 30.04	Natural Gas Pipeline
Former USACE Facility	2	29 23 37.92	89 36 11.20	ASTs, pipelines, equipment, drums.
Empire Locks	3	29 23 19.06	89 35 50.70	AST, at lock (north side).
Lot Used For Construction Staging	4	29 23 05.08	89 35 31.08	AST, machinery. Both sides of the levee.
Unnamed Private Facility	5	29 23 05.19	89 35 29.94	Single standpipe and pipelines near dock
ExxonMobil	6	29 22 14.97	89 34 10.64	Petroleum pipeline.
Chevron and ExxonMobil	7	29 22 13.96	89 34 08.63	4 pipelines of unknown contents (2 each, from database)
BP, Plains and ExxonMobil	8	29 22 02.74	89 33 44.47	4 pipelines (2 of BP, from database)
Unknown operator	9	29 22 03.43	89 33 46.96	Pipeline with pipeline valves below levee
ExxonMobil	10	29 22 00.72	89 33 39.80	Pipeline crossing
Private Residence	11	29 21 57.45	89 33 31.45	AST, backyard mechanic, possible petroleum products
Dump Site	12	29 21 54.34	89 33 22.12	Auto engine debris, tanks, possible petroleum products
Chevron	13	29 21 49.59	89 33 09.09	Chevron pipeline crossing
Dump Site	14	29 21 49.56	89 33 06.73	Engine lift rack, auto dump
Dump Site	15	29 21 44.23	89 32 50.41	Compressed gas cylinder, drum
Abandoned Commercial Facility	16	29 21 39.73	89 32 35.73	AST vault and pipes, possible UST
Unnamed Convenience Store	17	29 21 39.87	89 32 29.22	Drums, probable cooking oil
Hurricane-damaged Former Gas Station	18	29 21 35.53	89 32 16.29	Probable USTs
Buras Recreational Center	19	29 21 32.78	89 31 55.96	Generator, possible AST
Dump Site	20	29 21 09.83	89 30 59.41	Compressed gas cylinder, creosote logs, boats
Marine Spill Response	21	29 21 21.07	89 31 20.26	AST
Private Residence	22	29 20 26.03	89 29 23.71	Standpipe of unknown use
Unknown Commercial Facility	23	29 20 21.72	89 28 59.17	ASTs, tanks
Vela's Garage and Rentals	24	29 20 26.70	89 28 20.14	ASTs
LZ Dock	25	29 20 34.12	89 28 08.49	ASTs, drums

1.7 Recommendations

Generally, QRI contends that as long as construction activities are conducted in a safe and conscientious manner, taking care not to damage ASTs, wells, or pipelines in and around the levees, none of the RECs cited in this report should prevent the earth-moving activities on the levees from being conducted. The hazardous materials present on the subject property are currently contained; as long as they are not released into the environment they should pose no additional threat. The larger debris piles and abandoned tanks and boats may require removal but the other RECs should generally just be avoided.

Specific recommendations, by types of RECs, are presented below:

ASTs – in the majority of instances the ASTs are far enough away from the levees, *i.e.* no closer than 100-feet, that they do not specifically pose a hazard to earth-moving activities associated with levee construction/enlargement. QRI recommends that the USACE contractors who conduct the enlargement activities notify the landowners at the respective AST locations of the impending earth-moving activities. The landowners would have the ability to be present when activities were taking place and the responsibility of ensuring that their ASTs were not impacted or damaged by the USACE activities.

Drums – There are isolated drums throughout the reaches, most of which are unlabelled. Where possible, before listing a drum as a REC QRI examined the drums to make certain that they were intact and contained something. Empty drums are not a REC but in some cases QRI could not determine if the drums were empty. If drums cannot be avoided during levee construction/enlargement activities QRI recommends that the drums be properly removed and disposed of.

Debris piles/dump sites – There are many piles of hurricane debris and there are many promiscuous dumpsites throughout the project area, throughout all of the reaches. QRI asserts that, as with the ASTs, these sites do not specifically pose a hazard to earth-moving activities associated with levee construction and enlargement because they can be avoided during earth-moving activities. Obtrusive debris, including tanks and boats should be properly removed.

Pipelines – There is an abundance of pipelines in all of the reaches. QRI recommends that the operators of these lines be notified of impending construction/enlargement activities and request the operators mark the exact location of these lines. The USACE should also coordinate with the operators of these lines so that safe construction methods are used when working around these lines. There are also above-ground lines present in the reaches that may require relocation or modification.

Water Lines – QRI recommends that the USACE contact the Plaquemines Parish Government to locate water lines before commencing earth-moving activities.

Power Lines – QRI recommends that the USACE avoid contact with overhead power lines present in the site area, some of which are hanging close to the ground and could be a hazard to tall equipment.

Waste Water Treatment Plants/Lift Stations - Because of the raw sewage associated with waste water treatment facilities and with lift stations, care must be taken to avoid

these facilities. QRI recommends that the USACE contact the Plaquemines Parish Government to locate sewer lines before commencing earth-moving activities.

Private residences – There are a variety of types of RECs on private property throughout the reaches. In all instances the item(s) that are on these sites that make the site a REC can be avoided during earth-moving activities. Coordination with the landowners prior to earth-moving activities is recommended.

2.0 INTRODUCTION

2.1 Purpose

The purpose of a Phase I ESA is to identify, to the extent feasible, recognized environmental conditions pursuant to ASTM Standard Practice E 1527-05; and certain potential environmental conditions outside the scope of ASTM Standard Practice E 1527-05 in connection with the property at the time of the site reconnaissance. A recognized environmental condition (REC) is defined as the presence or likely presence of any hazardous substances or petroleum products on a property under conditions that indicate an existing release, a past release, or a material threat of a release of any hazardous substances or petroleum products into structures on the property or into the ground, ground water, or surface water of the property. The term includes petroleum products or hazardous substances even under conditions in compliance with laws. The term does not include *de minimis* conditions, which do not generally present a threat to human health or the environment and would not be the subject of an enforcement action if brought to the attention of appropriate governmental agencies. Conditions determined to be *de minimis* are not RECs. This report documents the findings, opinions, and conclusions of the Phase I ESA.

The specific purpose of this Phase I ESA is to document RECs for the USACE to consider prior to their scheduled construction and enlargement of the river levee from Phoenix to Bohemia on the east side of the Mississippi River, and from Diamond to Fort Jackson on the west side of the Mississippi River.

2.2 Scope of Work

This Phase I ESA was conducted in general accordance with the ASTM Standard Practice E 1527-05 "Standard Practice for Environmental Site Assessments: Phase I Environmental Site Assessment Process," consistent with a level of care and skill ordinarily practiced by the environmental consulting profession currently providing similar services under similar circumstances with the following exceptions. Due to the geometry of the property and the multitude of property owners stretched over approximately 42.7 miles of levees, the client specified no individual interviews with property owners and facility operators, no access of private property to assess or photograph potential RECs, no chain-of-title or environmental lien searches, and that all inspections be conducted from adjacent right-of-ways.

2.2.1 Records Review

Historical Research: Historical sources are used to develop a history of the previous uses of the property and surrounding area to help identify the likelihood of past uses having led to recognized environmental conditions in connection with the property. The standard historical sources used in this investigation were historical aerial photographs and historical topographic maps. Sanborn maps were sought but were not available for any of this property. Chain of title and environmental lien searches were not conducted at the direction of the User.

Physical Setting Research: Various maps and photographs and geographic sources were reviewed and observations of the site were made to evaluate the hydro-geological and geological conditions of the site and surrounding properties. These data provide information

such as soil classification and surface water flow. Soil maps were obtained from the Natural Resources Conservation Service (NRCS) United States Department of Agriculture (USDA) Web Soil Survey website.

Environmental Public Records Review: Reasonably ascertainable local, state, tribal and federal environmental records and the results of the regulatory database search were reviewed to assess the likelihood of environmental problems from on-site or nearby petroleum product contamination or any other hazardous substances. Public records identifying these facilities provide an indication of the potential for RECs to be present at the site. Environmental Data Resources, Inc. (EDR) conducted the records review; their report is provided in Appendix A. The conclusions and recommendations of this report are based in part upon this information. The data reviewed during this investigation appeared to be accurate; however, the provided services do not include the verification of the accuracy or authenticity of information provided by others and may not be completely comprehensive.

2.2.2 Site Reconnaissance

On-Site Reconnaissance: Visual inspection conducted as part of this investigation included observing the levee and lateral area (buffer of 325 feet on either side of the levee) from the levee top as well as physically traversing areas of interest. Care was taken to remain within the levee and roadway right-of-way during the investigation to avoid trespassing on private property. Observation of operations and conditions of the properties within the area of interest were focused on identifying potential RECs. RECs and potential environmental concerns were documented and photographed by investigators.

Off-Site Reconnaissance: Visual inspection conducted as off-site reconnaissance included observing the adjoining properties outside the area of concern (buffer of 325 feet on either side of the levee) during a vehicular tour. Observation of operations and conditions of the properties adjoining the area of interest were focused on identifying potential RECs. RECs and potential environmental concerns were documented by investigators.

2.2.3 Interviews

In accordance with the client's instruction interviews were not conducted with site owners and/or occupants.

2.2.4 Report Preparation

This report was prepared based on information obtained from site reconnaissance and from reviewing available records. This report was prepared within the professional conduct of the industry and in accordance with the contract. No other warranties, representations or certifications are made.

2.3 Limitations

The findings and conclusions of this report are based upon professional judgment concerning the significance of the data gathered during the course of the assessment. QRI was able to assess the presence of hazardous substances, petroleum products, or other latent conditions as much as they were existent and detectable at the time of the site inspections. The possibility always exists for contaminants to be present in and migrate through surface water, air, soil, or groundwater. The ability to accurately address the environmental risks associated with transport in these media is beyond the scope of a Phase I ESA. The opinions expressed by QRI with reference to the subject property only pertain to the conditions that existed at the subject property during the time in which the site inspection was conducted.

2.3.1 Data Gaps

A "data gap" is the failure to obtain information required by the standard in spite of good faith efforts by the environmental professional to gather the information. For this subject property, some information that would normally be available for a property, e.g. Sanborn maps, does not exist. The inability to collect information that does not exist does not constitute a data gap.

2.4 Special Terms and Conditions

Due to the geometry of the property and the multitude of property owners in the project area of approximately 42.7 miles of levees, the client requested that QRI not conduct interviews, or research environmental liens and title records.

2.5 User Reliance

This report is for the use and benefit of, and may be relied upon by, United States Army Corps of Engineers (USACE) and any of its affiliates, and third parties authorized in writing by USACE, and QRI. Any third party agrees by accepting this report that any use or reliance on this report shall be limited by the exceptions and limitations in this report, and with the acknowledgment that actual site conditions may change with time, and that hidden conditions may exist at the Property that were not discovered within the authorized scope of the assessment.

QRI makes no other representation to any third party except that it has used the degree of care and skill ordinarily exercised by environmental professionals in assembling relevant data and information to prepare the site assessment report.

3.0 SITE DESCRIPTION

3.1 Location

Reach 1: Beginning at the juncture of the river levee and the back levee at approximately 29° 38' 50.65" N latitude, 89° 56' 44.96" W longitude continue northeast to approximately 29° 38' 58.38" N latitude, 89° 56' 36.88" W longitude, then continue east and southeast following the back levee to approximately 29° 36' 51.37" N latitude, 89° 51' 02.99" W longitude. This back levee passes through residential, wooded, agricultural and industrial (e.g. coal depot) areas, with marsh on the back (generally east) side of the levee.

Reach 2: Beginning at approximately 29° 36' 51.37" N latitude, 89° 51' 02.99" W longitude continue generally southeast following the back levee to approximately 29° 32' 33.13" N latitude, 89° 43' 52.02" W longitude, then continue southwest to the point where the back levee merges with the river levee at approximately 29° 32' 08.58" N latitude, 89° 44' 17.54" W longitude. This back levee reach passes through residential, wooded, agricultural and industrial (e.g. marina) areas, with marsh on the back (generally east) side of the levee.

Reach 9: Beginning at the juncture of the river levee and the back levee at approximately 29° 32' 49.54" N latitude, 89° 46' 24.57" W longitude continue generally southeast along the river levee to approximately 29° 31' 29.30" N latitude, 89° 44' 22.68" W longitude. This river levee reach passes through residential and wooded areas with the river on the northeast side.

Reach 10: Beginning at approximately 29° 31' 29.30" N latitude, 89° 44' 22.68" W longitude continue generally southeast along the river levee to approximately 29° 24' 28.63" N latitude, 89° 36' 34.10" W longitude. This river levee reach passes through residential, agricultural, industrial and wooded areas with the river on the east and/or north side of the levee.

Reach 11: Beginning at approximately 29° 24' 28.63" N latitude, 89° 36' 34.10" W longitude continue generally southeast, east and northeast to approximately 29° 21' 17.06" N latitude, 89° 27' 08.22" W longitude. This river levee reach passes through residential, industrial, wooded, and historical (Ft. Jackson is at the eastern terminus) areas with the river on the northeast, north and northwest side of the levee.

3.2 Site and Vicinity General Characteristics

At the time of the site investigation, the site consisted of approximately 42.7 miles of levee passing through marsh, arboreal, residential, and pasture/agricultural land as well as some industrial/commercial properties. In Reaches 1 and 2 most of the marsh was on the (generally) northeastern side of the back levee and the pasture, forested land and residential and industrial/commercial properties were located on the interior (generally) southwestern side of the levee. The Mississippi River and some marsh and arboreal land is on the (generally) northeastern side of the levee throughout Reaches 9, 10 and 11 and the arboreal, residential, agricultural and industrial/commercial properties are located on the interior (generally) southwestern side of the levee. An overview of the reaches discussed in this report is presented in Figure 1.

3.3 Current Use(s) of the Property

The site is currently used in residential, agricultural, and industrial/commercial applications; and includes several marinas, two pumping stations, a coal depot, petroleum product pipelines and facilities, Freeport-McMoran facility, Tennessee Natural Gas facility, and various Plaquemines Parish facilities, including sewer lift stations and community recreational centers.

3.4 Structures, Roads and Other Improvements on the Site

The site is paralleled by Highway 39 along the entire length of Reaches 1 and 2 and by Highway 23 along Reaches 9 through 11. There is a road on top of the levee as well as improved roads running throughout all of the reaches. The levees in Reaches 9 through 11 can be accessed from roads off of Highways 11 and 23. Currently the site is lightly developed with industrial/commercial and residential structures throughout its length. The site was more heavily developed prior to hurricanes Katrina and Rita in 2005, and Hurricanes Gustave and Ike in 2008. Some portions of Reaches 1, 2, 9, 10 and 11 have been redeveloped since the four hurricanes.

3.4.1 Existing Structures

The site is generally lightly developed with occasional industrial/commercial and residential structures present. Most of the residences are mobile homes. Commercial structures including the pumping stations are concrete block buildings. There are also wood frame buildings faced with wood, brick or vinyl siding. In the surrounding area, vinyl fabric over frame structures and steel-sided buildings are also present.

3.4.2 Existing Roads

Reaches 1 and 2, except for the extreme northern and southern ends of the back levee, is paralleled by Highway 39 along the entire length and has a road along the top of the levee. Several cross roads enter the area including (from north to south) St. John Lane, Schayot Road, Harlem Lane, Perez Road, Ansardi Lane, Gravolet Road, Suburban Road, Kelly's Road, United Gas Road, Bass Road, Adema Lane, Beshel Road (at the large marina), Tabony Lane, and Highway 15.

Diamond Road is roughly parallel to the site throughout Reach 9, although not always within the 325' buffer zone. There is a road along the top of the levee which can be accessed in two places - at the northwest end of Reach 9 and at the intersection of Fosters and Diamond Roads.

Route 23, River Road and Route 11 also run roughly parallel to the site along Reach 10, although not always within the 325 foot buffer zone. The levee road can be accessed in at least 9 places – 1) at the northwest end of the reach at Martin Lane, 2) about 0.33 mile southeast at an unnamed road that crosses over the levee, 3) at the southeast terminus of River Road, 4 & 5) opposite the Freeport-McMoran site (two accesses), 6) at an unnamed road about 0.7 mile southeast of the downriver Freeport-McMoran access, 7) near the intersection of Turner Road and Hwy 11, 8) at Cat Bay Road (near Goodwin Lane), and 9) about 0.33 mile south of Oak Forest Loop.

The levee road can be accessed along the northern section of Reach 11 at Locks Road and the southern section can be accessed from at least 10 places – 1) an unnamed road across the

locks, 2) near John Riley Road, 3) at an unnamed road near East Dazet Lane, 4) at an unnamed road about 0.2 mile east of Chimers Lane, 5) near Ballviero Lane, 6) near the intersection of Buras River Road and School Lane, 7) near Toms Lane, 8) near Moaks Lane, 9 & 10) at Herbert Harvey Drive and again about 0.25 mile downstream from Herbert Harvey Drive.

3.4.3 Heating/Cooling Systems

Heat is provided to the structures in the subject area by natural gas and electrical heating units; cooling is provided by central and window air conditioning units.

3.4.4 Utilities (including Sewage Disposal)

Electrical service to residential and commercial buildings is provided by Entergy, natural gas is provided by Atmos Energy, and water and sanitary sewer services are provided by Plaquemines Parish. There are some private septic systems for sewer.

3.4.5 Potable Water

Potable water is provided via municipal water supply by Plaquemines Parish Water Department.

3.5 Current Uses of Surrounding Area

Current uses of properties in the surrounding area are presented briefly in Tables 3.1 and 3.2, and in detail in Section 6.2.

Table 3.1 Current Uses of Surrounding Properties, Reaches 1 and 2

Direction From Site	Current Use
North	Marshland for approximately 15 miles north, and then the Mississippi River and light commercial/residential development for approximately 5 miles
East	Marshland for 10-20 miles, merging into the Gulf of Mexico
South	Land with agricultural, residential and commercial use protected by the levee, then the Mississippi River levee and river
West	Land with agricultural, residential and commercial use protected by the levee, then the Mississippi River levee and river

Table 3.2 Current Uses of Surrounding Properties, Reaches 9, 10 and 11	
Direction From Site	**Current Use**
North	The Mississippi River and light commercial/residential development along the river, then marshland for approximately 15 miles
East	The Mississippi River and then marshland for 10-20 miles, merging into the Gulf of Mexico
South	Land with agricultural, residential and commercial use protected by the levee and back levee systems; then marshland for 7 to 15 miles, merging into the Gulf of Mexico
West	Land with agricultural, residential and commercial use protected by the levee, then marshland

Many properties in the surrounding area were identified in federal or state regulatory databases. QRI reviewed this data and determined that there were no reported environmental issues that would adversely affect earth-moving activities on the site property.

4.0 USER PROVIDED INFORMATION

The following sections presents information (if any) provided by the United States Army Corps of Engineers (User) with regard to the Phase I ESA.

4.1 Title Records

User provided no title records information.

4.2 Environmental Liens or Activity and Use Limitations (AULs)

User provided no information regarding property environmental liens or activity and use limitations.

4.3 Specialized Knowledge

User provided no information regarding specialized knowledge or experience pertaining to recognized environmental conditions associated with the site or the surrounding area.

4.4 Commonly Known or Reasonably Ascertainable Information

User provided no knowledge of commonly known or reasonably ascertainable information about the site that would indicate the presence of recognized environmental conditions associated with the property.

4.5 Significant Valuation Reduction for Environmental Issues

User provided no information regarding a significant valuation reduction for environmental issues associated with the property.

4.6 Owner, Property Manager and Occupant Information

User provided no site contact information. User provided no additional specific information identifying the property owners, managers, or occupants of the multiple private properties.

4.7 Reason for Performing Phase I ESA

The purpose of the Phase I ESA was to determine prior to scheduled levee construction the potential for contamination of the levee and the surrounding area by petroleum products, pollutants or other hazardous substances within the scope of CERCLA via means consistent with customary practices in environmental consulting.

4.8 Other User Provided Documents

User provided no other documents as described in the ASTM Standard Practice E 1527-05.

5.0 RECORDS REVIEW

5.1 Standard Environmental Record Sources

QRI reviewed the regulatory agency database report discussed in this section, provided by Environmental Data Resources, Inc. (EDR) of Milford, Connecticut, for information regarding reported releases of hazardous substances and petroleum products within a one mile (1 mi) search radius of the centerline each levee. The results of the EDR database review for all reaches are presented in Table 5.1.

Many "unmappable/orphan" sites that are potentially in the project area were presented in the EDR report. "Unmappable" or "orphan" sites are those whose locations could not be determined with confidence because the reported site/location data is incomplete. QRI reviewed the information that was available on the orphan sites and conducted site reconnaissance in an attempt to locate them. Details about the orphan sites that were located are presented in Table 5.2.

5.2 Additional Environmental Records Sources

QRI reviewed a variety of types of Geographic Information Systems (GIS) data from the Louisiana Department of Natural Resources (LDNR) on-line GIS database (SONRIS), including wells and well pit data. In addition, QRI obtained from the Department of Homeland Security and LDNR a current database of oil and gas pipelines and platforms in coastal Louisiana.

5.3 Physical Setting Sources

The physical setting of the site and vicinity was determined by examining historical and recent USGS topographic maps of the site and surroundings, the *Geologic Map of Louisiana* (Louisiana Geological Survey) and the NRCS/USDA soils maps.

5.3.1 Regional Geology

According to the *Geologic Map of Louisiana* (1984), produced by the Louisiana Geological Survey in cooperation with the United States Geological Survey, the site in Reaches 1 and 2 is underlain by "Quaternary Natural Levees" deposits with "Quaternary Delta Plain, Saline Marsh" deposits in the marshes to the (generally) east of the back levee. In Reaches 9, 10 and 11 the site is underlain by "Quaternary Natural Levees" deposits with "Quaternary Delta Plain, Saline Marsh" deposits in the marshes to the (generally) southwest of the back levee. Relevant excerpts from the *Geologic Map of Louisiana* are included in Appendix B. The natural levee deposits occur along the banks of the Mississippi River and the delta plain deposits occur in areas of active and abandoned delta lobes of the Mississippi River.

Table 5.1 Summary of Federal, State and Tribal Database Findings

Regulatory Database	Search Radius	Property Listed?	# Sites Listed
Federal National Priority (NPL)	1 mile	No	0
Federal Proposed NPL	1 mile	No	0
Federal Delisted NPL	1 mile	No	0
Federal Comprehensive Environmental Response, Compensation, and Liability Information System (CERCLIS) list	1 mile	No	0
Federal CERCLIS No Further Remedial Action Planned (NFRAP)	1 mile	No	1
Federal Resource Conservation and Recovery Act (RCRA), Corrective Action facilities (CORRACTS)	1 mile	No	0
Federal RCRIS non-CORRACTS Treatment, Storage, and Disposal Facilities (TSD)	1 mile	No	0
Federal RCRA Generators (LQG, SQG, CESQG)	1 mile	No	10
Federal Institutional Control/Engineering Control Registry	1 mile	No	0
Federal Emergency Response Notification System (ERNS) list	1 mile	No	22
Federal Facility Index System/Facility Registry System (FINDS)	1 mile	No	30
Toxic Chemical Release Inventory System (TRIS)	1 mile	No	1
Integrated Compliance Information System (ICIS)	1 mile	No	1
PCB Activity Database (PADS)	1 mile	No	1
State and Tribal NPL	1 mile	No	0
State CERCLIS	1 mile	No	1
State Landfill or Solid Waste Disposal Sites	1 mile	No	1
State and Tribal Leaking Underground Storage Tanks (LUST/HIST LUST)	1 mile	No	0
State and Tribal Registered Underground Storage Tanks (UST)	1 mile	No	9
State Institutional Control/Engineering Control Registry	1 mile	No	0
State Voluntary Cleanup Site	1 mile	No	0
State Approved (Hurricane) Debris Sites (DEBRIS)	1 mile	No	1
Louisiana Pollutant Discharge Elimination System permitted sites (LPDES)	1 mile	No	9
State Tribal Brownfield Sites	1 mile	No	0
Reported spills or releases to land (SPILLS)	1 mile	No	18

Table 5.2 Summary of Orphan Sites Findings			
EDR ID	**Site Name**	**Site Address**	**QRI Findings**
S109352809	East Bank Burn Site	110 Prison Rd	Building was demolished; the burn site couldn't be located. No potential environmental issues were observed.
98427088	LZ Dock	100 Herbert Harvey Lane	ASTs present. Listed as a REC in this report.

5.3.2 Topography

Based on QRI's review of the United States Geological Survey (USGS) 7.5 Minute Topographic Map Series - Phoenix, Lake Laurier, Pointe a la Hache, and Happy Jack Quadrangles, dated 1992-1994 - the site is located at an elevation of approximately 3 to 14 feet above mean sea level (MSL). The more recent topographic map series from 2009 does not include elevations. The levee represents the higher elevations, and other than the levee and man-made canals the topography is relatively flat. A copy of each of the topographic maps is included in Appendix C.

5.3.3 Soils/Geology

Review of the custom soil resource report obtained from the United States Department of Agriculture National Resources Conservation Service online Web Soil Survey indicates that the site is underlain by the following soils:

Reach 1:

Along the top part of the back levee from Highway 15 to the back levee road is found *Cancienne silty clay loam*.

Cancienne silty clay loam - The Cancienne series consists of very deep, level to gently undulating, somewhat poorly drained mineral soils that are moderately slowly permeable. These soils formed in loamy and clayey alluvium. They are on high and intermediate positions on natural levees and deltaic fans of the Mississippi River and its distributaries. Slopes range from 0 to 3 percent.

At the top corner of the back levee system, just northeast of the back levee road there is a mixture of *Westwego clay, Schriever clay* with *Harahan clay* on the levee and towards the southwest and *Gentilly muck* in the marsh to the northeast.

Westwego clay - The Westwego series consist of deep, poorly drained, very slowly permeable soils. They formed in semifluid clayey alluvium and organic material that dried and shrank irreversibly in the upper part as the result of artificial drainage. These soils are on broad, drained former swamps along the lower Mississippi River and its distributaries. Slopes range from 0 to 0.5 percent. These soils are protected from flooding by a system of levees and are artificially drained by pumps.

Shriever clay - The Schriever series consists of very deep, poorly drained, very slowly permeable soils that formed in clayey alluvium. These soils are on the lower parts of natural levees and in backswamp positions on the lower Mississippi River alluvial plain. Mean annual air temperature is 68 degrees F. near the type location, and mean rainfall is about 65 inches. Slope is dominantly less than 1 percent but ranges up to 3 percent.

Harahan clay - The Harahan series consist of very deep, poorly drained, very slowly permeable soils. They formed in moderately thick firm clayey alluvium overlying fluid clayey sediments. These soils are on broad backswamp positions on the lower Mississippi River flood plain. Slopes range from 0 to 1 percent. These soils are protected from flooding by levees, and are artificially drained by pumps.

Gentilly muck - The Gentilly series consists of very deep, very poorly drained, very slowly permeable slightly to moderately saline soils. These soils formed in thin accumulations of herbaceous plant remains and semifluid clayey alluvium over consolidated clayey deposits. Slopes are less than 1 percent.

From Schayot Road south to Lopez Canal (opposite the Wilson Lane/Nathan Lane area), *Harahan clay* is present on the levee and to the southwest of the levee and *Gentilly muck* is present in the marsh northeast of the levee.

At Lopez Canal (opposite the Wilson Lane/Nathan Lane area), the marsh soil changes from *Gentilly muck* to *Fausse muck (saline)*, with *Harahan clay* still present on the levee and southwest side of the levee.

Fausse muck (saline) - The Fausse series consists of very deep, very poorly drained, very slowly permeable soils that formed in clayey alluvium. These soils are in low, ponded backswamp areas of the lower Mississippi River alluvial plain. Slopes are less than 1 percent.

At Harlem Lane, near Horse Power Canal, the marsh soil is *Gentilly muck* on the northeast side of the canal paralleling the levee, and *Fausse muck* on the southeast side of this canal until the canal turns to the east and the *Gentilly muck* tapers out of the area leaving only *Fausse muck* on the marsh side of the levee. *Harahan clay* remains on the levee and to the southwest of the levee throughout the remainder of Reach 1.

Reach 2:

Reach 2 is a continuation of Reach 1 and at its northwesterly beginning *Harahan clay* (see description above in Reach 1) is present on the levee and to the southwest of the levee with *Fausse muck* (see description above in Reach 1) present in the marsh to the northeast of the levee.

At Beshel Road and around the marina on the marsh side of the levee the soil is designated as “Aquents, dredged, frequently flooded” due to the man-made disturbance of the original soils. An aquent is a soil classification suborder of the order Entisols (recent soils) indicating permanently or seasonally saturated soils, and is not a name of any particular mapped soil. Southeast of the marina the soils are mapped as *Harahan clay* on the levee and to the southwest of the levee and *Fausse muck* on the marsh (northeast) side of the levee. Occasionally *Fausse muck* is mapped on the levee in this part of the reach.

Approximately one mile southeast of the marina at Beshel Road the soil designation on the west side of Highway 39 is *Schriever clay* (see description above in Reach 1) for approximately 1100 feet, then reverts back to *Harahan clay*.

Approximately 2000 feet beyond the point where the levee makes a distinct eastward turn and where *Schriever clay* is found towards the southwest, the soil mapped on the levee and in the marsh to the northeast changes to *Carville*, *Cancienne* and *Schriever* soils (frequently flooded) from *Fausse muck,* with *Harahan clay* to the southwest of the levee. This continues until the levee curves back around to the southwest, at which point the levee and land to the northwest are mapped as *Harahan clay* and the marsh to the southeast is mapped as *Carville*, *Cancienne* and *Schriever* soils (frequently flooded). Approximately 1740 feet southwest from the corner of the levee the levee and land to the northwest change from *Harahan clay* to *Schriever clay* with *Carville*, *Cancienne* and *Schriever* soils (frequently flooded) on the marsh side of the levee,

continuing all the way to the point where the back levee joins the river levee at the end of Reach 2.

Carville Series - The Carville series consists of very deep, somewhat poorly drained, moderately permeable soils that formed in recent loamy alluvium. These soils are on nearly level to very gently sloping natural levee positions on flood plains, mainly along the Mississippi River and its distributaries. Slopes range from 0 to 2 percent.

Reach 9:

Reach 9 is the northernmost reach on the west side of the Mississippi River. Beginning at its northern end on the river side of the levee the entire length of the reach, the soil type is a mixture of *Carville*, *Cancienne* and *Schriever* soils which are frequently flooded. The levee and west side of the levee is classified as *Cancienne silty clay loam* from the northern end to about 140 feet north of Trene Lane, at which point the soil type changes to *Schriever clay* for the remainder of the reach until its southernmost point.

Reach 10:

Reach 10 begins at the southern terminus of Reach 9 with *Schriever clay* on the levee and west side of the levee and a mixture of frequently flooded *Carville, Cancienne and Schriever* soils on the river side of the levee. At Martin Lane, the soil type changes to *Cancienne silty clay loam* on the levee and to the west with *Schriever clay* further west at the edge of the 325 foot buffer area. These soil types persist until Iga Lane, at which point the entire 325 foot buffer area from the levee and to the west is Cancienne silty clay loam, with the frequently flooded *Carville, Cancienne and Schriever* soils on the river side of the levee. At Antonia Lane *Schriever clay* is found at the western edge of the site area and gradually edges out the *Cancienne silty clay loam* just north of the Freeport-McMoran facility in Port Sulphur. The reach continues with *Schriever clay* on and west of the levee with the mixture of *Carville, Cancienne and Schriever* soils east of the levee by the river until Powell Lane, at which location *Cancienne silty clay loam* is again found on and west of the levee until Stephen Bailey Lane. *Schriever clay* is the classification on and to the west of the levee from Stephen Bailey Lane until Goodwin Lane. At Goodwin Lane, *Cancienne silty clay loam* reappears as the soil type on and west of the levee, with the mixture of *Carville, Cancienne and Schriever* soils east on the river side of the levee. Just south of Oak Forest Loop and until the end of the reach, *Schriever clay* is found in the western part of the site with *Cancienne silty clay loam* on the levee and immediately west of the levee and the frequently flooded *Carville, Cancienne and Schriever* soils on the river side of the levee.

Reach 11:

Reach 11 begins at the southern terminus of Reach 10 with the frequently flooded *Carville, Cancienne and Schriever* soils on the river side of the levee and *Cancienne silty clay loam* on the levee and to the west with *Schriever clay* at the western edge of the site. These designations continue south to near Bernie Lane in Empire, at which location *Schriever clay* is found on the levee and to the west for about 0.25 mile. Immediately downriver from this, *Harahan clay* is found on the levee and to the southwest with *Carville, Cancienne and Schriever* soils on the river side of the levee all the way down to Cozezu Drive in Buras. At this location, *Schriever clay* is found on the levee and to the south for approximately 0.25 mile, where it changes to *Cancienne silty clay loam* on the levee and to the southwest with *Carville, Cancienne and Schriever* soils on the river side of the levee. The soils change again along

Reach 11 in Triumph near Colorado Lane where *Harahan clay* is present on the levee and to the southeast with *Carville, Cancienne and Schriever* soils on the river side of the levee. Fort Jackson, located at the downstream end of Reach 11, is underlain by *Schriever clay*.

Copies of the soil resource reports specifically generated for this project are included in Appendix D.

5.3.4 Hydrogeology

Little reasonably ascertainable information is available on the hydrogeology of Plaquemines Parish and hydrogeologic investigations are out of the scope of ASTM Phase I assessments. Generally, the geology in the area is Quaternary fluvial deposits, most recently natural levee deposits. The topography of this entire site is relatively flat as this site is part of a major river delta. The Mississippi River flows in a generally northwest to southeast direction throughout these reaches.

5.3.5 Other Physical Setting Sources

Federal Emergency Management Agency (FEMA) Flood Plain Maps

QRI reviewed the 1985 Federal Emergency Management Agency (FEMA) Flood Insurance Rate Maps (FIRM) for Reaches 1, 2, 9, 10 and 11 and surrounding areas. The area between the front and back levees and the area south/southwest of the levees are zoned B and A1 throughout Reaches 1 and 2. The levee itself is in zone B and the protected land is almost entirely A1 with the exception of a small area in the northernmost section of Reach 1, which is zoned B. The marsh areas to the northeast are zoned V2. An A1 designation indicates that the area would flood in a 100 year flood. V2 indicates velocity flooding, or wave action. A B designation indicates the area would not flood during a 100 year flood but would flood during a 500 year flood.

Beginning in Reach 9 heading roughly south and ending in Reach 11, the areas south and west of the levees are designated A16 (10) with indicates a 100 year flood depth of 10 feet, occasionally trending to an A99 designation, indicating areas of 100 year flood to be protected by a flood protection system under construction with base flood elevations and flood hazard factors not determined, and A2 (1.0) and (1.5), indicating that the area is in the 100 year flood plain with expected flooding depths of 1 to 1.5 feet. North and east of the levees the floodplain designations begin with V6, indicating that there is wave action from the coast. Down the levees towards the coast, the floodplain designations change to A2 (1.0), then A16 (15), and V21 from Port Sulphur to the community of Homeplace. Just south of Homeplace the flood plain designation is A2 (1.0), then trends to A16 (11), and then at the end of Reach 11 the designation is A99.

The flood zone designations are not considered to present an environmental concern for the proposed earth-moving activities on the property. Copies of the relevant FIRM maps and the flood map codes are presented in Appendix E.

Wetlands Maps

Based on review of the digital version of the U.S. Department of the Interior, Fish & Wildlife Service's National Wetland Inventory Maps (http://www.fws.gov/wetlands/data/index.html), QRI determined that throughout both Reaches 1 and 2 estuarine and marine wetlands exist outside of the levee protected area and the protected areas remain classified as non-wetland. Along the river side of the levee in Reaches 9, 10 and 11 are found freshwater forested/shrub wetlands, with the protected areas classified as non-wetland with small forested areas classified as freshwater forested/shrub wetlands. This investigation did not include a formal wetland determination. The National Wetlands Inventory map sections are included in Appendix F.

5.4 Historical Use Information on the Site

In Reaches 1 and 2, according to readily available historic maps, construction of the riverfront levees occurred sometime between 1892 and 1935. Construction of the back levee as it currently exists began by 1962 in conjunction with creation of Highway 39 and was completed by 1971. Oil and gas (O&G) activity has been present since at least the mid 1950s. Much of the area has been cultivated since the mid 1930s but this land use has steadily decreased.

In Reaches 9 and 10, the riverfront levees were present by 1935 and the back levees were constructed by 1953. Highway 31 and the New Orleans and Lower Gulf Coast Railroad were present by 1941. By 1962 Highway 31 was improved/resurfaced and renamed Highway 23. Highway 11 which is generally parallel to the river levee was created sometime between 1992 and 2009. Electricity was made available in 1948. The area has been agriculturally developed since the 1930s, with a significant increase in the 1950s. Oil and gas activity surged in the 1960s. The marshes on both sides of the Mississippi River began to deteriorate in the 1940s.

In Reach 11, the riverfront levees were present by 1935 and the back levees were constructed by 1953. Missouri Pacific Railroad was present in 1935 but extended only to Buras. Electricity was made available in 1948. The area has been agriculturally developed since the 1930s, with a significant increase in the 1960s. Oil and gas activity surged in the 1960s. The marshes on both sides of the Mississippi River began to deteriorate in the late 1940s.

5.5 Historical Use of the Surrounding Area

Land use in areas outside of the levees has been similar to land use in the project area. Oil and gas activity primarily began in the mid 1950s, surged in the 1960s, and has been increasing steadily since. The areas north/northeast of the project area were solid land with some marsh in 1892 have gradually converted into marsh and open water. The areas south/southwest of the project area have had similar O&G activity and conversion to broken marsh. Much commercial development in support of O&G activity has occurred since the mid 1950s.

5.6 Standard Historical Sources Reviewed

5.6.1 Aerial Photographs

QRI reviewed aerial photographs and digital orthophoto quarter quadrangles (DOQQs) of the property and surrounding areas obtained from EDR and from Louisiana State University's online database (LSU Atlas). Aerial photographs were available from the time period of 1956 to 2005. Changes in land use in Reaches 1, 2, and 9 through 11 are summarized in Tables 5.3 through 5.7. For ease of presentation the information is presented according to reach number. QRI did not find any additional or previously unknown RECs during this review. Aerial photographs for each of the reaches are presented in Appendix G.

Table 5.3 Aerial Photographs Historic Use Summary
Reach 1

Year	Scale	Comments
1956	1 inch = 2,500 feet	**Property:** Northern portion of Reach 1 contained primarily farmland, with some commercial development that appears to be O&G related. More apparent O&G activity towards at the southern boundary. **Surrounding Area:** Northern portions are mostly undeveloped or farmland. Southern portions are mostly undeveloped/farmland, with some apparent oil & gas activity.
1971	1 inch = 6,666 feet	**Property:** Increasing apparent O&G activity; still primarily undeveloped/farmland. **Surrounding Area:** Increasing apparent O&G activity; still primarily undeveloped/farmland to the south.
1978	1 inch = 5,503 feet	**Property:** Significant increase in O&G activity; many additional slips and access canals appear. An apparent O&G pit appears in the southeast. **Surrounding Area:** Significant increase in O&G activity; many additional slips and access canals appear.
1989/1990	1 inch = 3,333 feet	**Property:** Barge terminal or port suggested in 1978 imagery is clearly visible. Large impoundments now visible. **Surrounding Area:** Barge terminal or port suggested in 1978 imagery is clearly visible on the southwest side of the river. New areas have been converted from farming to apparent O&G activity.
1998	1 inch = 12,000 feet	**Property:** Retention pond on the NE side of the reach, near Bellevue has been enlarged. Southwest of the levee, between Harlem and Bellevue, a series of four retention ponds have been filled in. **Surrounding Area:** Land use remains essentially the same since the 1989 imagery.
2005	1 inch = 24,000 feet	**Property:** Much storm damage apparent. Many buildings destroyed. **Surrounding Area:** Also shows much storm damage.

Table 5.4 Aerial Photographs Historic Use Summary
Reach 2

Year	Scale	Comments
1956	1 inch = 2,500 feet	**Property:** Northern portions of Reach 2 contained primarily undeveloped/farmland, with some O&G-related activity. **Surrounding Area:** Primarily undeveloped/farmland, with some O&G-related activity.
1971	1 inch = 6,666 feet	**Property:** Little change from 1956; contained primarily undeveloped/farmland, with some O&G-related activity. **Surrounding Area:** Little change from 1956; primarily undeveloped/farmland, with some O&G-related activity.
1978	1 inch = 5,503 feet	**Property:** Significant increase in O&G activity; many additional slips and access canals appear. **Surrounding Area:** Significant increase in O&G activity; many additional slips and access canals appear.
1989	1 inch = 3,333 feet	**Property:** Significant increase in commercial/O&G activity; much apparent commercial development since 1978. Additional roads have been created. **Surrounding Area:** Significant increase in commercial/O&G activity; much apparent commercial development since 1978. Additional roads have been created.
1998	1 inch = 12,000	**Property:** At the southern boundary of Reach 2, previously non-vegetated areas have been filled in. **Surrounding Area:** Land use remains essentially the same since the 1989 imagery.

Table 5.5 Aerial Photographs Historic Use Summary
Reach 9

Year	Scale	Comments
1956	1 inch = 2,500 feet	**Property:** At the northern boundary primarily undeveloped/farmland, few private residences, some commercial/O&G-related activity. Agricultural lands to the southern boundary. **Surrounding Area:** Partially broken marsh extending from approximately 0.5-mil from the levees, south/southwest.
1971	1 inch = 6,666 feet	**Property:** Little change from 1956; primarily undeveloped/farmland, with some commercial/O&G-related activity. **Surrounding Area:** Little change from 1956; primarily undeveloped/farmland, with many O&G-related cuts/access canals in the marsh south/southwest.
1978	1 inch = 5,503 feet	**Property:** Still sparse, but an increased mix of residential and commercial/O&G activity since 1971 along the entire reach. **Surrounding Area:** Many O&G-related cuts/access canals in the marsh south/southwest.
1989	1 inch = 3,333 feet	**Property:** O&G access canals/slips seen around Diamond in the 1978 imagery are filled in. Still largely a mix of agriculture and O&G, with steadily and slowly increasing residential activity. **Surrounding Area:** Heavy O&G activity and largely broken marsh starting approximately 0.5-miles south/south west of the levees.
2005	1 inch = 24,000 feet	**Property:** Photos collected soon after Hurricane Katrina. Almost no structures standing from Diamond to Happy Jack. **Surrounding Area:** Severely impacted as a result of Hurricane Katrina. Heavy marsh and agricultural damage.

Table 5.6 Aerial Photographs Historic Use Summary
Reach 10

Year	Scale	Comments
1956	1 inch = 2,500 feet	**Property:** Primarily undeveloped/farmland, some private residences, with some commercial/O&G-related activity. **Surrounding Area:** Partially broken marsh extending from approximately 0.5-mil from the levees, south/southwest.
1971	1 inch = 6,666 feet	**Property:** Little change from 1956 at the northern boundary; primarily undeveloped/farmland, with some O&G-related activity to the southern boundary. A tank battery, likely Freeport McMoran, appears near Port Sulphur. **Surrounding Area:** Little change from 1956; partially broken marsh extending from approximately 0.5-mil from the levees, south/southwest.
1978	1 inch = 5,503 feet	**Property:** Increased commercial/O&G activity as well as increased residential development since 1971, primarily around Port Sulphur. Approximately equal agricultural and commercial mix from Port Sulphur to Buras. **Surrounding Area:** Partially broken marsh extending from approximately 0.5-mil from the levees, south/southwest.
1989	1 inch = 3,333 feet	**Property:** Still largely a mix of agriculture and O&G, with steadily and slowly increasing residential activity. Freeport McMoran facility has expanded. **Surrounding Area:** Heavy O&G activity and largely broken marsh starting approximately 0.5-miles south/south west of the levees.
2005	1 inch = 24,000 feet	**Property:** Photos collected soon after Hurricane Katrina. Almost no structures standing from Potash down to Empire. The Freeport McMoran tanks remain but are damaged. **Surrounding Area:** Severely impacted as a result of Hurricane Katrina. Heavy marsh and agricultural damage.

Table 5.7 Aerial Photographs Historic Use Summary
Reach 11

Year	Scale	Comments
1956	1 inch = 2,500 feet	**Property:** Primarily agricultural, with few residences. **Surrounding Area:** Partially broken marsh extending from approximately 0.5-mil from the levees, south/southwest.
1971	1 inch = 6,666 feet	**Property:** Little change from 1956 at the northern boundary; primarily undeveloped/farmland, with some O&G-related activity around Buras. **Surrounding Area:** Little change from 1956; primarily undeveloped/farmland, with many O&G-related cuts/access canals in the marsh south/southwest.
1978	1 inch = 5,503 feet	**Property:** Increased commercial/O&G activity as well as increased residential development since 1971. Approximately equal agricultural and commercial mix extending south to Buras. **Surrounding Area:** Broken marsh extending from approximately 0.5-mil from the levees, south/southwest.
1989	1 inch = 3,333 feet	**Property:** Still largely a mix of agriculture and O&G, with steadily increasing residential activity. New industrial ponds are present around Empire. **Surrounding Area:** Heavy O&G activity starting approximately 0.5-miles south/south west of the levees. Significant increase since 1971 in the degree to which the marsh is broken up.
2005	1 inch = 24,000 feet	**Property:** Photos collected soon after Hurricane Katrina. Almost no structures standing from Empire down to Buras. **Surrounding Area:** Severely impacted as a result of Hurricane Katrina. Heavy marsh and agricultural damage.

5.6.2 Property Ownership Records

Property ownership records were not researched for this investigation at the request of the Client.

5.6.3 City Directory Review

As stated in the ASTM Standard, the Environmental Professional may choose to omit a potential source of information for a subject property based upon the time and cost associated with obtaining the information compared to the value of the information that would be obtained. Because of the spatial extent of the subject property, QRI determined that a review of city directories was not a cost effective source of information.

5.6.4 Fire Insurance Maps

The complete holdings of the Sanborn Library, LLC collection were searched based on client-supplied target property information. No fire insurance maps covering the target property were available. The lack of historical fire insurance maps is not considered to be a significant data gap.

5.6.5 Other Historical Sources

Topographic Maps

QRI reviewed available historical USGS Topographic Quadrangles (quad maps) for information regarding past uses of the property. QRI reviewed the historical USGS Topographic Maps for the years 1892, 1935, 1939, 1944, 1948, 1953, 1960, 1962, 1964, 1973, 1992, 1994, and 2009 from Pointe a la Hache, Myrtle Grove, Hermitage, Happy Jack, Black Bay, Phoenix, and Lake Laurier. Descriptions and changes in land use in Reaches 1, 2, and 9 through 11 as seen in the relevant topographic maps are presented in Tables 5.8 through 5.12.

Table 5.8 Summary of Historical USGS Topographic Map Observations

Reach 1

Date	Scale	Property	Surrounding Area
1892	1:62,500	Mostly undeveloped land on natural levee. A few buildings. Single track railroad passes through location of the northeast corner of levee system.	Undeveloped marsh to north and east. Road, buildings and single track railroad along Mississippi River on natural levee.
1935	1:31,680	Mostly undeveloped land on natural levee with some marshland. Back levee canal and levee and a few other canals have been constructed.	Undeveloped natural levee and marsh to north and east. Back levee canal and levee, a few other canals and the river levee have been constructed.
1939	1:62,500	More drainage canals present.	More drainage canals present.
1944	1:62,500	No appreciable change.	No appreciable change.
1948	1:62,500	"People's Utilities, Inc" line installed.	Electrical lines present along river. Single track railroad abandoned between Phoenix and Harlem.
1962	1:62,500	A few more buildings and radio tower in Phoenix. Single track railroad removed.	More buildings along Mississippi River on natural levee. Single track railroad removed.
1964	1:62,500	Route 39 under construction.	Route 39 under construction.
1973	1:24,000	Route 39 finished with new canal and levee to the southwest. Building present at Bellevue pumping station.	Route 39 finished with new canal and levee to the southwest. Conveyer and facility present at Bellevue.
1992, 1994	1:24,000	No appreciable change.	More buildings in Phoenix. O&G activity in marsh to northeast.
2009	1:24,000	Bellevue pumping station seen. Coal products stored at Bellevue conveyer facility.	Coal products stored at Bellevue conveyer facility.

Table 5.9 Summary of Historical USGS Topographic Map Observations

Reach 2

Date	Scale	Property	Surrounding Area
1892	1:62,500	Undeveloped land on natural levee with a few canals passing through site of present day levee.	Undeveloped marsh to northeast. Road, buildings and single track railroad by Mississippi River on natural levee.
1935	1:31,680	Back levee canal and levee and a few other canals have been constructed. Map missing for part of Reach 2.	Back levee canal and levee, a few other canals and the Mississippi River levee have been constructed.
1939	1:62,500	More drainage canals present.	More drainage canals/buildings present. Single track railroad is not mapped. Ferry present at Pointe a la Hache.
1944	1:62,500	No appreciable change.	No appreciable change.
1948	1:62,500	"People's Utilities, Inc" line installed. Potash District Camp present at junction of back levee and river levee systems in Bohemia.	Electrical lines present along river. Single track railroad present but abandoned. Gravalet and Adema canals and levees constructed. More buildings present.
1962	1:62,500	Pointe a la Hache boat harbor completed. More cross roads from Route 15 to back levee. One pipeline crosses present day levee site.	More buildings along Mississippi River on natural levee. Single track railroad removed. Two pipelines cross the river near Pointe a la Hache and one south of Bohemia. New canal and levee in middle of land area from Davant to Adema Canal. Cross canals also leveed. Pointe a la Hache oilfield present with concomitant growth of the community of Pointe a la Hache.
1964	1:62,500	Route 39 under construction.	Route 39 under construction. Levees beside Adema and Meyers Canals and canal between Davant and the back levee system.
1973	1:24,000	Rt. 39 finished with new canal and levee to the southwest. Four elevated pipelines cross present day levee site.	Route 39 finished with new canal and levee to the southwest. Road and O&G activity south of Bohemia.
1992	1:24,000	Adema pumping station present.	More drainage canals.
2009	1:24,000	No appreciable change.	No appreciable change.

Table 5.10 Summary of Historical USGS Topographic Map Observations

Reach 9

Date	Scale	Property	Surrounding Area
1892	1:62,500	Few buildings on the south side of the natural levee, primarily between Woodland and Magnolia. Isolated structures elsewhere.	New Orleans and Gulf railroad on the north side of the river. New Orleans Ft. Jackson and Grand Isle railroad on the south side. Marsh extends outwards, starting approximately 0.25 miles from the north and south levees.
1935	1:31,680	River levees and State Highway 31 now present.	Marsh extends outwards, starting approximately 0.25 miles from the north and south levees.
1939	1:62,500	New settlements on the south side of the river including Ironton, Myrtle Grove, and Diamond.	State Highway 31 is classified as: medium duty. Grande Bayou delineated.
1944	1:62,500	Minimal change since 1939.	Additional canals created perpendicular to the river, near City Price.
1948	1:62,500	People's Utilities, Inc. line installed. Increased agricultural activity between Magnolia and Diamond.	Marsh north of the river converting to more open water.
1962	1:62,500	Increased agricultural development between Point Celeste and City Price. Hwy 31 renamed Hwy 23.	Bayou Grand Chenier expanded. Point a la Hache oil and gas field appears to the north of the river. Increased O&G activity south of the river.
1964	1:62,500	Significant increase in structures around Diamond.	Increased O&G activity south of the river.
1973/ 1992	1:24,000	Highway 23 is classified as: secondary highway, hard surface.	Significant increase in O&G activity south of the river.
2009	1:24,000	Many buildings along Fernandez Canal perpendicular to the back levee.	Potash O&G field is heavily developed. Significant O&G activity south of the river. Significant marsh deterioration north and south of the river.

Table 5.11 Summary of Historical USGS Topographic Map Observations

Reach 10

Date	Scale	Property	Surrounding Area
1892	1:62,500	Many buildings on the south side of the natural levee, primarily between Home Place and Empire, and around Sunrise. Dry land 0.25 miles south of levee.	Primarily open water north of the river.
1935	1:31,680	River levees constructed.	No appreciable change since 1892.
1941	1:62,500	Freeport McMoran in Port Sulphur and Highway 31 appear. New Orleans and Lower Coast railroad seen. Marsh almost to the Gulf.	Point a la Hache Relief Outlet appears.
1944	1:62,500	Highway 31 upgraded to: dependable hard surface. Increased numbers of buildings around Empire.	Both sides of the river are marsh; the northeast side is largely deteriorated marsh.
1953	1:62,500	Significant agricultural increase north of Tropical Bend, at Hesperides. Back levees constructed.	Freeport Sulphur Canal constructed from Freeport McMoran site out to the Gulf.
1962	1:62,500	Increased number of buildings along the entire reach. Three new pumping stations from Homeplace to Tropical Bend. Highway 31 renamed Highway 23. "Sub Pipe Line" crosses the river at Encalade.	Extensive O&G activity at Cox Bay Oil Field north of Hesperides, and south of the river in general.
1964	1:62,500	No appreciable change.	No appreciable change.
1973/ 1992	1:24,000	New Lock at Empire. Increased agricultural, commercial development.	Empire Oil & Gas Field across the river from Empire. Ballandock Siphon Structure seen at 60 Mile Point, crossing to the East bank of the river.
2009	1:24,000	Encalade largely open land; presumed not rebuilt after Hurricane Katrina. Highway 11 seen. New industrial pond appears around Tropical Bend. Tropical Bend Revetment appears.	Extensive O&G activity; extensive marsh deterioration north/northeast of the river. Bayou Lamoque Revetment seen across from 60 mile point.

Table 5.12 Summary of Historical USGS Topographic Map Observations

Reach 11

Date	Scale	Property	Surrounding Area
1892	1:62,500	Many buildings on the south side of the natural levee, downriver from Buras. Dry land 0.25 miles south of levee.	Marsh extends outwards, starting approximately 0.25 miles from the north and south levees.
1922	1:62,500	Unimproved roads to Forts Jackson and St. Phillip. Marsh extends out from the river banks approximately 0.5 miles. Some buildings northwest of Ft. Jackson.	Marsh extends out from the river banks approximately 0.25 miles.
1935	1:31,680	Missouri Pacific Railroad stops at Buras. Fairly high building density around Buras. Highway 31 seen. River levees constructed.	Marsh extends directly out from the river.
1941	1:62,500	Buras Drainage District canal seen. Many buildings along Highway 31.	Largely open water north/northeast of the river – Quarantine Bay and Breton Sound.
1944	1:62,500	No appreciable change.	No appreciable change.
1948	1:62,500	People's Utilities Inc lines seen. Highway 31 classified as: other surface improvement. Many buildings around Triumph.	Largely open water north/northeast of the river – Quarantine Bay and Breton Sound.
1960	1:62,500	Many buildings upriver from Triumph, at Gulftown. Front and back levees present. Extensive agriculture at Triumph, extending approximately 0.5 miles from the south river bank. Buras Revetment created at Fasterling Canal, north of Buras.	Extensive O&G activity north/northeast of the river. Bastion Bay Oil and Gas field south of Buras.
1962	1:62,500	Many buildings around Buras. Extensive agriculture in Buras. Buras Drainage District Canal appears.	Significant increase in O&G activity south of the river below Buras.
1973	1:24,000	Doullet Canal at the Empire Lock seen.	Quarantine Bay Oil field north of the river.
1998	1:24,000	Extensive commercial/industrial activity at Venice/Grand Pass.	Extensive O&G activity; extensive marsh deterioration north/northeast of the river.
2009	1:24,000	No significant change since 1998.	No significant change since 1998.

6.0 SITE RECONNAISSANCE

Teresa Russin and Doug Martin of QRI conducted site reconnaissance of Reaches 1, 2 and 9 on March 17-18, 2010. Teresa Russin and Kim Barton conducted site reconnaissance of Reaches 10 and 11 from March 30-April 1, 2010 and on May 6, 2010. Information obtained as a result of site reconnaissance is presented in the following subsections. Representative photographs from Reaches 1, 2, 9, 10 and 11 are presented in Appendix H.

6.1 Methodology and Limiting Conditions

This assessment covers the existing centerline of the Mississippi River Back Water levees listed in Table 6.1 and as shown on the location map. The project area extends laterally 325 linear feet perpendicular to and in both directions from the levee centerline. Visual and physical inspections were carried out from the levee and road rights-of-way, focusing on visible surface features. QRI did not access private properties in performing this Phase I ESA at the request of the Client. Information provided by this Phase I ESA highlights all project area locations with Recognized Environmental Conditions (REC).

Table 6.1. Project Reach Locations

Reach	Approx. Reach Length (miles)	Work Item
East Bank Back Levee Reach 1	6.2	NOV-01
East Bank Back Levee Reach 2	9.6	NOV-02
West Bank River Levee Reach 9	3.0	NOV-09
West Bank River Levee Reach 10	12.5	NOV-10
West Bank River Levee Reach 11	11.4	NOV-11

6.2 General Site Setting

The site in Reaches 1 and 2 is a back levee system protecting the communities along the east side of the Mississippi River from Phoenix to Bohemia. In Reaches 9, 10 and 11 the site is the river levee along the west bank of the Mississippi River from Diamond to Fort Jackson.

6.2.1 Current Use(s) of the Site

The site in Reaches 1 and 2 consists of levee and levee road, undeveloped marsh and swampland, a borrow pit, residential land, forested land, canals, agricultural land, industrial land (United Bulk Terminal-back end of property), two pumping stations (Bellevue and Adema), and several small and one large boat launch/marina.

In Reaches 9, 10, and 11, the site consists of river levee and levee road, undeveloped forest/shrub wetlands on the river side of the levee with several docking facilities, and a lock at Empire; and on the protected side of the levee is residential, forested and agricultural land, lakes, industry including Tennessee Natural Gas and Freeport-McMoran, and light commercial activities.

6.2.2 Past Use(s) of the Site

Based upon historical map review, around the turn of the century land in the area was primarily used for agriculture. It was largely undeveloped, with natural levees and marsh. Based upon the relative lack of apparent commercial activity agriculture and hunting/fishing/trapping were likely the primary "industry." There was gradual growth beginning in the 1920s and 1930s in residential and agricultural use throughout the reaches. The lower reaches were serviced by railroads starting 1940s and electrical services were available in the late 1940s. During the 1960s and 1970s there was oilfield growth in the area as evidence by the increase in manmade canals, roads, and pipelines crossing the site.

6.2.3 Current Use(s) of the Surrounding Area

The land between the back levee and the Mississippi River levee (generally south and west of the site in Reaches 1 and 2) is used for residential, agricultural, and commercial/industrial activities. The communities located on this side, from north to south, include Phoenix, Harlem, Bellevue, Davant, Nero, Pointe a la Hache, Martin, Beshel, and Bohemia. There are some maritime and oilfield activities in the marsh (generally north and east of the site).

The land on the west side of the Mississippi River in Reaches 9 - 11 is generally more developed than the east side of the river, and is also used for residential, agricultural, and commercial/industrial activities. Communities along this side, from north to south, include Diamond, Happy Jack, Port Sulphur, Homeplace, Empire, Buras, Triumph, Boothville, and Venice.

6.2.4 Past Use(s) in the Surrounding Area

In the late 1800s, on the north/northeast side of the river, there were a few small communities including St. Sophie (Phoenix), Harlem, Belvue, Favret (Davant), Pointe a la Hache, Empire Mills (Martin) and Bohemia. On the south/southwest side of the river there were small communities including Myrtle Grove, Oakland, Deer Range, Point Celeste, City Price, Potash, Home Place (Homeplace), Empire, Buras, and Ft. Jackson. There was rail and road service as well as river transport and numerous canals with access to the marshes and the Gulf of Mexico. Agriculture and maritime activities were the primary land uses until later shipping and oilfield development in the mid to late twentieth century.

6.2.5 Geologic, Hydrogeologic, Hydrologic and Topographic Conditions

The geology of the site is Quaternary fluvial deposits - the most recent deposits are natural levee deposits (Appendix B). The topography of this entire site is relatively flat as it is part of a major river delta. The Mississippi River flows in a generally northwest to southeast direction throughout these five reaches. Phase I investigations do not reveal sub-surface hydrology.

6.2.6 General Description of Structures

Residential structures on the site are mobile homes and wood framed homes. Commercial structures are primarily concrete block and brick faced steel and wood framed buildings.

Commercial/government structures include the Empire Lock, Sundown West Potash Facility, Bellevue and East Pointe a la Hache Pumping Stations, convenience store/gasoline stations, and the Buras Recreational Center.

6.2.7 Roads

Highway 39 is parallel to and generally to the west of the back levee along Reaches 1 and 2. Various cross roads intersect this highway, connecting it with Highway 15 which parallels the river to the west.

Highway 23 roughly parallels the river beginning in Belle Chasse (out of the project area) down to the end of Reach 12 in Venice. Highway 11 splits off from Highway 23 just south of Home Place, closely parallels the river levee except at Buras, and extends to just upriver of Ft. Jackson.

6.2.8 Potable Water Supplies

Potable water is provided to the site area by Plaquemines Parish Water Department.

6.2.9 Sewage Disposal System

Sewage disposal is provided to the site area by Plaquemines Parish Water Department and private septic systems.

6.3 Observations

6.3.1 Hazardous Substance Use, Storage, and Disposal

QRI noted a variety of hazardous substances in reportable quantities on private properties in Reaches 1, 2, and 9 through 11. In many instances the containers were not accessible, though often they were marked with placards and therefore their contents could be ascertained. When necessary, QRI used professional judgment and experience to determine the likely contents and tank capacity. QRI did not observe any pools of liquid or stained ground. Based on the observed conditions, QRI does not consider the use, storage, and/or disposal of hazardous substances other than petroleum-based products (diesel, propane) on the site to pose an environmental threat.

QRI observed four sets of overhead pipelines crossing the back levee (RECs 6, 9, 16, and 19) in Reach 2. Limited information was available in the Louisiana Office of Coastal Management, Coastal Pipelines and Platforms April, 2010 database (which includes all permitted pipelines from 1980 to April, 2010), but the following information was determined:

- REC 6 has a three inch salt water disposal pipeline owned by Phillips Petroleum (four pipelines are present)
- REC 16 has a three inch oil pipeline owned by Bass Enterprises Production Company (four pipelines are present)
- REC 19 has two four inch natural gas pipelines owned by Southern Natural Gas that are abandoned (two eight to ten inch pipes are present).

It's noteworthy that QRI observed twelve pipelines crossings in REC 9 but no information for those lines was available in the Coastal Management database.

6.3.2 Storage Tanks

Many ASTs were observed throughout the reaches but since QRI did not have to access private property the contents and capacity of many of these were estimated. Additionally, some likely UST locations were observed though their presence was not verified because they were located on private property.

6.3.3 Odors

QRI did not note any unusual odors during site inspections.

6.3.4 Pools of Liquid

QRI did not observe any pools of liquid during site inspections.

6.3.5 Drums

QRI observed many single drums in the vegetation, along the levees, and in the canals. These were likely present as a result of recent hurricane activity. Where possible, QRI inspected the drums in an attempt to determine if they contained any chemicals and if appropriate, the identity of those chemicals.

6.3.6 Unidentified Substance Containers

QRI observed a number of containers of unidentified substances. It is likely that the contents and capacity of these containers, mostly ASTs, could have been accurately determined had QRI been granted access to the private property where these containers were located. The majority of containers of unidentified substances were likely diesel or propane.

6.3.7 Polychlorinated Biphenyls (PCBs)

Many transformers were observed along the project route. A search of the EPA PCB-containing transformers database revealed none were in Reaches 1, 2, 9, 10 or 11.

6.3.8 Pits, Ponds and Lagoons

QRI observed constructed ponds at the United Bulk Terminal (coal depot), a borrow pit at the northern boundary of Reach 1, and a pond at the Freeport McMoran facility.

6.3.9 Stained Soil or Pavement

QRI did not observe any incidences of stained soil or stained concrete/asphalt.

6.3.10 Stressed Vegetation

QRI did not observe any incidences of stained stressed vegetation.

6.3.11 Solid Waste

A number of promiscuous dump sites were observed. Generally, they contained debris and household trash. In consideration of the four hurricanes that impacted the area within the last five years it is possible that the dump sites are mainly hurricane debris. Some have been used as burn sites as well, and are considered to be a *de minimis* condition.

6.3.12 Wastewater

QRI observed lift stations along Highway 15, Route 23 and Highway 11; but did not observe any waste water treatment facilities in Reaches 1, 2, 9, 10 or 11.

6.3.13 Water Wells

Three water wells were identified within the site area. Care should be taken to avoid damaging these wells by physically determining and marking the locations of these wells before commencing any earthmoving activities. Table 6.3 presents information about water wells in Reaches 1, 2, and 9 through 11.

Table 6.2 Water Wells

N Latitude	W Longitude	Aquifer ID	Owner	Depth (feet BGS)	Use
Reach 1					
29 38 52.79	89 56 10.68	112GRMC	Drew Clark	420	Domestic
29 38 51.72	89 56 44.88	111NORLC	USACE-NO	50	Piezometer
Reach 2					
29 32 11.75	89 44 15.72	111NORLC	USACE-NO	100	Piezometer
Reach 9					
None					
Reach 10					
None					
Reach 11					
None					

6.3.14 Septic Systems

QRI did not specifically observe non-municipal septic systems though there are likely some on the inaccessible private properties.

6.3.15 Other Conditions of Concern

A variety of conditions were noted that were not classifiable as RECs, HRECs, or *de minimis* conditions. Information about sites of concern is presented in Table 6.3. Sewer lift stations are the most common conditions of concern; and there are many throughout the reaches.

Hurricane debris is minimally present in Reaches 1 and 2. Hurricane debris in Reaches 9, 10 and 11 includes boats, tanks, and remains of previous residential and commercial structures. QRI noted at least nine (9) promiscuous (unofficial) dump sites in Reaches 9 through 11. Typically these contained construction debris, junked autos/auto parts, scrap metal, and household debris. There are also many potential PCB-containing transformers throughout the reaches though only one, at the Tennessee Natural Gas facility in Port Sulphur, is listed in the EPA PCB Transformer Registration Database (and is probably located out of the site area).

Other conditions of concern include a dump site that is almost completely covered with vegetation and therefore was difficult to assess in terms of contents and potential hazard level, and an abandoned electrical substation. Representative photos of the conditions of concern are presented in Appendix H.

Table 6.3 Other Conditions of Concern

Reach 1		
N Latitude	**W Longitude**	**Description**
29 38 56.40	89 56 36.96	Bellsouth Fiber Optic lines
29 38 34.80	89 55 12.36	Valve in a cement vault at boat launch
29 37 02.63	89 51 26.63	Abandoned above-ground pipeline
Reach 2		
29 36 49.68	89 50 59.99	Waterline cover
29 36 44.64	89 50 44.16	Abandoned above-ground pipeline
29 35 40.20	89 48 46.80	Abandoned above-ground pipeline
29 33 56.87	89 46 00.12	Abandoned above-ground pipeline
Reach 9		
29 32 40.28	89 46 14.55	Low overhead electrical line
Reach 10		
29 31 17.80	89 43 53.12	Significant debris
29 28 20.41	89 41 06.10	Appears to have been a backyard mechanic at one point
29 28 04.09	89 40 45.87	Plaquemines Parish heavy equip stockpile area
29 28 01.50	89 40 41.67	Metal debris; assessment hindered by heavy vegetation
29 24 33.67	89 36 38.10	ATMOS Energy Natural Gas pipeline. May extend into project area
Reach 11		
29 21 34.45	89 32 13.08	Transformers, but not on EPA PCB website

6.4 Interior Observations

The interiors of buildings along the corridor were not accessed during the site inspection at the request of the Client.

7.0 INTERVIEWS

As requested by the Vicksburg USACE, QRI did not conduct interviews with occupants or operators. However, when Plaquemines Parish Government was contacted by telephone regarding potable water, sewer, electrical utility and natural gas services, a representative of the Plaquemines Parish Government informed QRI of the providers of these services as given in this report.

8.0 FINDINGS AND OPINIONS

In this section QRI identifies known or suspected recognized environmental conditions (RECs), historical recognized environmental conditions (HRECs), and *de minimis* conditions, and provides opinions on the potential impacts of these conditions.

8.1 Known or Suspect Recognized Environmental Conditions

The ASTM Standard E 1527-05 (2005) defines a recognized environmental condition (REC) as "the presence or likely presence of any hazardous substances or petroleum products on a property under conditions that indicate an existing release, a past release, or a material threat of a release of any hazardous substances or petroleum products into structures on the property or into the ground, ground water, or surface water of the property." A REC can include petroleum products or hazardous substances even under conditions that are in compliance with applicable laws.

Eighty RECs were observed during site assessment activities associated with Reaches 1, 2, 9, 10 and 11. The details of these RECs are presented in Tables 8.1 through 8.5. Photographs of the RECs are presented Appendix I. The most common RECs in Reaches 1, 2, 9, 10 and 11 are ASTs and pipelines. Many presumed or confirmed diesel and propane ASTs were observed, particularly at private residences. This is fairly common in rural areas. Because of the abundance of O&G activity in the area there are many pipelines and associated separator, production, transport, and metering facilities in the area. Because of the potential presence of petroleum products all of these sites are considered RECs. Additionally, isolated drums of unknown contents were commonly observed in the canals and on dry land. These individual and isolated drums are likely storm-related debris. The area has sustained damages from four major hurricanes in the last five years – Katrina, Rita, Gustave and Ike.

QRI contends that as long as levee enlargement activities are conducted in a safe and conscientious manner, taking care not to damage ASTs, wells, or pipelines in and around the levees, none of the RECs cited in this report should prevent the earth-moving activities from being conducted. The hazardous materials are currently contained; as long as they are not released into the environment they should pose no additional threat. Specific recommendations by types of RECs are presented in Section 1.7.

8.2 Historical Recognized Environmental Conditions

No historical recognized environmental conditions (HRECs) were noted for Reaches 1, 2, 9, 10 and 11.

8.3 *De Minimis* Conditions

According to the ATSM standard, *de minimis* conditions those that generally do not present a threat to human health or the environment and that would not be the subject of an enforcement action if brought to the attention of the appropriate government agencies.

Three example environmental concerns that are *de minimis* conditions are noted in Table 8.6. These *de minimis* sites are not likely to cause problems for the USACE. Photographs of these

three typical *de minimis* conditions are presented in Appendix H. Other *de minimis* conditions may be present in Reaches 1, 2, 9, 10 and 11.

Table 8.1 Reach 1 Recognized Environmental Conditions (RECs)				
Facility Name/Description	**REC #**	**N Latitude**	**W Longitude**	**REC Issues**
Private Residence	1	29 38 53.63	89 56 07.80	AST
Canal	2	29 37 58.22	89 54 08.28	Drum; unknown contents
Canal	3	29 37 49.12	89 53 49.92	Drum; unknown contents
United Bulk (coal) Terminal	4	29 37 36.52	89 53 04.20	AST
Bellevue Pumping Station	5	29 37 27.34	89 52 36.84	AST

Table 8.2 Reach 2 Recognized Environmental Conditions (RECs)				
Facility Name/Description	**REC #**	**N Latitude**	**W Longitude**	**REC Issues**
Private Boathouse	1	29 36 44.86	89 50 44.52	AST
Private Boathouse	2	29 36 12.28	89 49 34.68	AST
Former Prison Site	3	29 36 02.95	89 49 20.28	Aboveground pipelines; unknown contents
Well	4	29 35 40.49	89 48 47.16	O&G well, AST
Pipeline	5	29 35 17.30	89 48 12.96	Pipelines, AST (O&G separator)
Pipeline	6	29 35 17.30	89 48 12.96	Overhead pipelines; unknown contents
Pipeline	7	29 35 17.23	89 48 12.96	Pipelines, AST
Private Residence	8	29 35 08.45	89 47 51.36	ASTs
Pipeline	9	29 35 08.41	89 47 51.36	Overhead pipelines; unknown contents
Commercial Facility	10	29 35 08.27	89 47 51.00	ASTs
Bass Street Marina	11	29 35 07.12	89 47 48.12	ASTs
Bass Street	12	29 35 06.76	89 47 48.12	Aboveground pipelines; unknown contents
Adema Lane	13	29 35 03 19	89 47 38.04	Pump jack; AST likely diesel
Adema Pumping Station	14	29 35 02.94	89 47 38.04	AST
Commercial Facility	15	29 34 48.65	89 47 08.52	ASTs
Pipeline Crossing	16	29 34 48.97	89 47 07.80	Aboveground pipelines; unknown contents
Wellhead	17	29 34 48.11	89 47 07.44	Wellhead and piping
Pipeline	18	29 34 35.18	89 46 46.92	Pipelines; unknown contents
Pipeline Crossing	19	29 34 35.33	89 46 46.92	Aboveground pipelines; unknown contents
Abandoned Pump Jack	20	29 34 29.93	89 46 39.00	Pump jack; likely pipelines and tanks
Boat Launch	21	29 34 03.94	89 46 04.80	AST; unknown contents
Pipeline	22	29 34 01.70	89 46 03.72	Aboveground pipelines; unknown contents
Well	23	29 32 26.63	89 43 58.44	ASTs
Private residence	24	29 32 11.54	89 44 14.64	AST

Table 8.3 Reach 9 Recognized Environmental Condition (REC)				
Facility Name/Description	**REC #**	**N Latitude**	**W Longitude**	**REC Issues**
Pipeline Crossing	1	29 31 31.39	89 44 29.19	BP Pipeline crossing (from database)

Table 8.4 Reach 10 Recognized Environmental Conditions (RECs)				
Facility Name/Description	**REC #**	**N Latitude**	**W Longitude**	**REC Issues**
Engineering and Public Works	1	29 31 17.36	89 43 59.84	4 inch sewer pipeline (from database)
Private Residence	2	29 31 15.25	89 43 48.33	AST, compressed gas cylinders, drum
Tennessee Natural Gas Pipelines	3	29 31 04.69	89 43 39.26	High pressure gas pipelines
Tennessee Natural Gas Facility	4	29 31 03.75	89 43 36.07	Tanks, ASTs, pipelines
Dump Site	5	29 30 58.72	89 43 23.24	Dump site with possible petroleum product
Private Residence	6	29 30 46.47	89 43 15.69	Pipelines and machinery
Sundown West Potash Facility	7	29 30 02.34	89 42 39.32	Tank battery, pipelines, shut in well
Pipeline	8	29 29 26.52	89 42 08.86	Pipeline crossing
Dump Site	9	29 29 11.53	89 41 58.45	Hydraulic fluid drum, (2) 325-g HCl ASTs
Private Residence	10	29 29 05.64	89 41 50.94	AST
Unnamed Gas Station	11	29 28 49.25	89 41 40.66	Diesel and gasoline ASTs
Former Gas Station	12	29 28 50.64	89 41 40.47	Probable USTs
Freeport-McMoran	13	29 28 20.41	89 41 06.10	Sulfur pipeline to loading dock
Pipeline	14	29 28 11.83	89 40 57.43	Crude Oil pipeline
Chevron Station	15	29 28 04.09	89 40 45.87	Waste cooking oil
Private Residence	16	29 28 02.73	89 40 43.77	Barrels of unknown contents, compressed gas cylinders
Private Residence	17	29 28 01.50	89 40 41.67	Backyard mechanic, shed with engine hoist
Private Residence	18	29 27 27.33	89 39 34.84	Backyard mechanic, engine hoist, blue barrels
Private Residence	19	29 28 02.73	89 40 43.77	AST, drums
Nairn Enterprises	20	29 26 51.31	89 36 45.45	20 inch pipeline of unknown contents (from database)
Unnamed Commercial Facility	21	29 25 37.79	89 36 32.83	Diesel AST, junked engines
Shell Pipeline	22	29 25 16.09	89 36 36.55	Shell pipeline, old equipment and pipes
Shell and Tennessee Natural Gas	23	29 25 13.63	89 36 37.11	2 pipeline crossings S of REC 22 (from database)
Shell	24	29 25 09.71	89 36 37.14	2 pipeline crossings, one is crude oil
Shell (probably)	25	29 24 46.79	89 36 36.18	20 inch pipeline of unknown contents (from database)

Table 8.5 Reach 11 Recognized Environmental Conditions (RECs)				
Facility Name/Description	**REC #**	**N Latitude**	**W Longitude**	**REC Issues**
Atmos Energy	1	29 24 15.75	89 36 30.04	Natural Gas Pipeline
Former USACE Facility	2	29 23 37.92	89 36 11.20	ASTs, pipelines, equipment, drums.
Empire Locks	3	29 23 19.06	89 35 50.70	AST, at lock (north side).
Private Commercial Lot Used For Staging	4	29 23 05.08	89 35 31.08	AST, machinery. Both sides of the levee.
Unnamed Private Facility	5	29 23 05.19	89 35 29.94	Single standpipe and pipelines near dock
ExxonMobil	6	29 22 14.97	89 34 10.64	Petroleum pipeline.
Chevron and ExxonMobil	7	29 22 13.96	89 34 08.63	4 pipelines of unknown contents (2 each, from database)
BP, Plains and ExxonMobil	8	29 22 02.74	89 33 44.47	4 pipelines (2 of BP, from database)
Unknown Operator	9	29 22 03.43	89 33 46.96	Pipeline with pipeline valves below levee
ExxonMobil	10	29 22 00.72	89 33 39.80	Pipeline crossing
Private Residence	11	29 21 57.45	89 33 31.45	AST, engine lift rack, misc. metal debris
Dump Site	12	29 21 54.34	89 33 22.12	Auto engine debris, tanks, tires, insulation, etc.
Chevron	13	29 21 49.59	89 33 09.09	Chevron pipeline crossing
Dump Site	14	29 21 49.56	89 33 06.73	Engine lift rack, auto dump
Dump Site	15	29 21 44.23	89 32 50.41	Compressed gas cylinder, drum, etc.
Abandoned Commercial Facility	16	29 21 39.73	89 32 35.73	AST vault and pipes, possible UST
Unnamed Convenience Store	17	29 21 39.87	89 32 29.22	Drums, probable cooking oil
Hurricane-damaged Former Gas Station	18	29 21 35.53	89 32 16.29	Probable USTs
Buras Recreational Center	19	29 21 32.78	89 31 55.96	Generator, possible AST
Dump Site	20	29 21 09.83	89 30 59.41	Compressed gas cylinder, creosote logs, boats, insulation
Marine Spill Response	21	29 21 21.07	89 31 20.26	AST - diesel.
Private Residence	22	29 20 26.03	89 29 23.71	Standpipe of unknown use
Unknown Commercial Facility	23	29 20 21.72	89 28 59.17	ASTs, tanks, tires, metal
Vela's Garage and Rentals	24	29 20 26.70	89 28 20.14	ASTs
LZ Dock	25	29 20 34.12	89 28 08.49	ASTs, drums

Table 8.6 Typical *De Minimis* Conditions		
Location		**Description**
N Latitude	**W Longitude**	
29 38 53.62	89 56 07.80	Burn pile at a boat launch, Reach 1
29 32 47.72	89 44 16.43	5 gallon propane tank, Reach 2
29 29 16.86	89 42 02.97	Barrel containing waste oil filters, Reach 10

9.0 CONCLUSIONS

Quaternary Resource Investigations, LLC (QRI) conducted this Phase I Environmental Site Assessment (ESA) according to the guidelines of ASTM Standard Practice E 1527-05. Any exceptions to, or deletions from, this practice are described in Sections 2.0 and 10.0 of this report. QRI found a total of 80 RECs in Reaches 1, 2, 9, 10 and 11, which are summarized in Tables 1.1 through 1.5 and again in Tables 8.1 to 8.5. As long as construction activities are conducted in a safe and conscientious manner, taking care not to damage ASTs, wells, or pipelines in and around the levees, none of the RECs cited in this report should prevent the earth-moving activities on the levees from being conducted. The hazardous materials present on the subject property are currently contained, and as long as they are not released into the environment they should pose no additional threat. The larger debris piles and abandoned tanks and boats may require removal, but the other RECs can be avoided.

Specific recommendations, by types of RECs, are presented below:

ASTs – in the majority of instances the ASTs are far enough away from the levees, *i.e.* no closer than 100-feet, that they do not specifically pose a hazard to earth-moving activities associated with levee construction/enlargement. QRI recommends that the USACE contractors who conduct the enlargement activities notify the landowners at the respective AST locations of the impending earth-moving activities. The landowners would have the ability to be present when activities were taking place and the responsibility of ensuring that their ASTs were not impacted or damaged by the USACE activities.

Drums – There are isolated drums throughout the reaches, most of which are unlabelled. Where possible, before listing a drum as a REC QRI examined the drums to make certain that they were intact and contained something. Empty drums are not a REC but in some cases QRI could not determine if the drums were empty. If drums cannot be avoided during levee construction/enlargement activities QRI recommends that the drums be properly removed and disposed of.

Debris piles/dump sites – There are many piles of hurricane debris and there are many promiscuous dumpsites throughout the project area, throughout all of the reaches. QRI asserts that, as with the ASTs, these sites do not specifically pose a hazard to earth-moving activities associated with levee construction and enlargement because they can be avoided during earth-moving activities. Obtrusive debris, including tanks and boats should be properly removed.

Pipelines – There is an abundance of pipelines in all of the reaches. QRI recommends that the operators of these lines be notified of impending construction/enlargement activities and request the operators mark the exact location of these lines. The USACE should also coordinate with the operators of these lines so that safe construction methods are used when working around these lines. There are also above-ground lines present in the reaches that may require relocation or modification.

Water Lines – QRI recommends that the USACE contact the Plaquemines Parish Government to locate water lines before commencing earth-moving activities.

Power Lines – QRI recommends that the USACE avoid contact with overhead power lines present in the site area, some of which are somewhat close to the ground and could be a hazard to tall equipment.

Waste Water Treatment Plants/Lift Stations - Because of the raw sewage associated with waste water treatment facilities and with lift stations, care must be taken to avoid these facilities. QRI recommends that the USACE contact the Plaquemines Parish Government to locate sewer lines before commencing earth-moving activities.

Private residences – There are a variety of types of RECs on private property throughout the reaches. In all instances the item(s) that are on these sites that make the site a REC can be avoided during earth-moving activities. These activities should be coordinated with the landowners in both the site area and of adjacent properties**.**

10.0 DEVIATIONS

QRI conducted and prepared this Phase I ESA in accordance with ASTM Standard E 1527-05, with the following client-requested exceptions:

- Interviews were not conducted.
- No title searches were conducted.
- No environmental liens or activity and use limitations (AULs) were determined
- City directories were not reviewed.

11.0 ADDITIONAL SERVICES

No additional services were provided in association with this Phase I ESA.

12.0 REFERENCES

ASTM Standard E 1527-05, 2005, "Standard Practice for Environmental Site Assessments: Phase I Environmental Site Assessment Process," ASTM International, West Conshohocken, PA, 2005, DOI: 10.1520/E1527-05, www.astm.org.

Atlas: The Louisiana Statewide GIS. LSU CADGIS Research Laboratory, Baton Rouge, LA, 2010. http://atlas.lsu.edu

Environmental Data Resources, Inc. 440 Wheelers Farms Road, Milford, CT 06461. www.edrnet.com

FEMA Map Service Center, P.O. Box 1038 Jessup, Maryland 20794-1038. http://www.fema.gov/hazard/map/firm.shtm

Louisiana Department of Natural Resources SONRIS Database.
http://sonris-www.dnr.state.la.us/www_root/sonris_portal_1.htm

Louisiana Office of Coastal Management. Coastal Pipelines and Platforms (CD), April, 2010. Plaquemines Parish Government.

Plaquemines Parish Government, 8056 Highway 23, Suite 200 • Belle Chasse, LA 70037
http://www.plaqueminesparish.com/departments.php

United States Department of Agriculture.
http://websoilsurvey.nrcs.usda.gov/app/HomePage.htm

United States Department of Transportation National Pipeline Mapping System. https://www.npms.phmsa.dot.gov

United States Environmental Protection Agency, PCB Transformer Registration Database (January 2008), http://www.epa.gov/epawaste/hazard/tsd/pcbs/pubs/data.htm. Updated March 01, 2010. Accessed 05/14/2010.

United States Fish & Wildlife Service National Wetlands Inventory. http://www.fws.gov/wetlands/Data/Mapper.html

United States Geological Survey. http://www.usgs.gov

13.0 SIGNATURES OF ENVIRONMENTAL PROFESSIONALS

This is to certify the Phase I ESA Report of the Plaquemines Parish Federal Levee Project, Plaquemines Parish, Louisiana, has been examined and undersigned.

DATE: 28 May 2010 SIGNATURE: _____

Fonda Lindfors-New, C.E.O
Professional Geologist

DATE: 28 May 2010 SIGNATURE: _____

Kimberly Barton, MS
Sr. Toxicologist

DATE: 28 May 2010 SIGNATURE: _____

Teresa Z. Russin, MS
Geologist IV

PHASE I ENVIRONMENTAL SITE ASSESSMENT - FEDERAL LEVEES
PLAQUEMINES PARISH, LOUISIANA

Contract No. W912EE-07-D-0013
Reaches 5, 6, 7, 8, 12

PREPARED FOR:

US Army Corps of Engineers
Vicksburg District

U. S. Army Corps of Engineers, Mississippi Valley Division
Vicksburg District (USACE-MVK)
4155 East Clay Street
Vicksburg, MS 39183

PREPARED BY:

Quaternary Resource Investigations, L.L.C.
"Government & Industry in Harmony with the Environment"
13588 Florida Boulevard
Baton Rouge, Louisiana 70819
(225) 292-1400

July 2010

Table of Contents

1.0 EXECUTIVE SUMMARY 1
1.1 Subject Property 1
1.2 Inspection Date(s) 1
1.3 Name of Inspector(s) 1
1.4 Client and User 1
1.5 Site Descriptions and General Observations 1
1.6 Findings and Conclusions 2
1.7 Recommendations 7

2.0 INTRODUCTION 9
2.1 Purpose 9
2.2 Scope of Work 9
2.2.1 Records Review 9
2.2.2 Site Reconnaissance 10
2.2.3 Interviews 10
2.2.4 Report Preparation 10
2.3 Limitations 10
2.3.1 Data Gaps 11
2.4 Special Terms and Conditions 11
2.5 User Reliance 11

3.0 SITE DESCRIPTION 12
3.1 Location 12
3.2 Site and Vicinity General Characteristics 12
3.3 Current Use(s) of the Property 13
3.4 Structures, Roads and Other Improvements on the Site 13
3.4.1 Existing Structures 13
3.4.2 Existing Roads 13
3.4.3 Heating/Cooling System 14
3.4.4 Utilities (including Sewage Disposal) 14
3.4.5 Potable Water 14
3.5 Current Uses of Surrounding Area 14

4.0 USER PROVIDED INFORMATION 16
4.1 Title Records 16
4.2 Environmental Liens or Activity and Use Limitations (AULs) 16
4.3 Specialized Knowledge 16
4.4 Commonly Known or Reasonably Ascertainable Information 16
4.5 Significant Valuation Reduction for Environmental Issues 16
4.6 Owner, Property Manager and Occupant Information 16
4.7 Reason for Performing Phase I ESA 16
4.8 Other User Provided Documents 16

5.0 RECORDS REVIEW 17
5.1 Standard Environmental Record Sources 17
5.2 Additional Environmental Records Sources 19
5.3 Physical Setting Sources 19
5.3.1 Regional Geology 19
5.3.2 Topography 19

5.3.3 Soils/Geology 19
5.3.4 Hydrogeology 21
5.3.5 Other Physical Setting Sources 22
5.4 Historical Use Information on the Site 22
5.5 Historical Use of the Surrounding Area 23
5.6 Standard Historical Sources Reviewed 23
5.6.1 Aerial Photographs 23
5.6.2 Property Ownership Records 29
5.6.3 City Directory Review 29
5.6.4 Fire Insurance Maps 29
5.6.5 Other Historical Sources 29

6.0 SITE RECONNAISSANCE 35
6.1 Methodology and Limiting Conditions 35
6.2 General Site Setting 35
6.2.1 Current Use(s) of the Site 35
6.2.2 Past Use(s) of the Site 36
6.2.3 Current Use(s) of the Surrounding Area 36
6.2.4 Past Use(s) in the Surrounding Area 36
6.2.5 Geologic, Hydrogeologic, Hydrologic and Topographic Conditions 36
6.2.6 General Description of Structures 36
6.2.7 Roads 36
6.2.8 Potable Water Supplies 37
6.2.9 Sewage Disposal System 37
6.3 Observations 37
6.3.1 Hazardous Substance Use, Storage, and Disposal 37
6.3.2 Storage Tanks 37
6.3.3 Odors 37
6.3.4 Pools of Liquid 37
6.3.5 Drums 37
6.3.6 Unidentified Substance Containers 38
6.3.7 Polychlorinated Biphenyls (PCBs) 38
6.3.8 Pits, Ponds and Lagoons 38
6.3.9 Stained Soil or Pavement 38
6.3.10 Stressed Vegetation 38
6.3.11 Solid Waste 38
6.3.12 Wastewater 38
6.3.13 Water Wells 39
6.3.14 Septic Systems 39
6.3.15 Other Conditions of Concern 39
6.4 Interior Observations 40

7.0 INTERVIEWS 41

8.0 FINDINGS AND OPINIONS 42
8.1 Known or Suspect Recognized Environmental Conditions 42
8.2 Historical Recognized Environmental Conditions 42
8.3 *De Minimis* Conditions 42

9.0 CONCLUSIONS 46

10.0 DEVIATIONS 48

11.0 ADDITIONAL SERVICES 49

12.0 REFERENCES 50
13.0 SIGNATURES OF ENVIRONMENTAL PROFESSIONALS 51

LIST OF TABLES

Table 1.1	Reach 5 Recognized Environmental Conditions (RECs)
Table 1.2	Reach 6 Recognized Environmental Conditions (RECs)
Table 1.3	Reach 7 Recognized Environmental Conditions (RECs)
Table 1.4	Reach 8 Recognized Environmental Conditions (RECs)
Table 1.5	Reach 12 Recognized Environmental Conditions (RECs)
Table 3.1	Current Uses of Surrounding Properties, Reach 5
Table 3.2	Current Uses of Surrounding Properties, Reaches 6 and7
Table 3.3	Current Uses of Surrounding Properties, Reaches 8 and 12
Table 5.1	Summary of Federal, State and Tribal Database Findings
Table 5.2	Summary of Orphan Sites Findings
Table 5.3	Aerial Photograph Historic Use Summary, Reach 5
Table 5.4	Aerial Photograph Historic Use Summary, Reach 6
Table 5.5	Aerial Photograph Historic Use Summary, Reach 7
Table 5.6	Aerial Photograph Historic Use Summary, Reach 8
Table 5.7	Aerial Photograph Historic Use Summary, Reach 12
Table 5.8	Summary of Historical USGS Topographic Map Observations, Reach 5
Table 5.9	Summary of Historical USGS Topographic Map Observations, Reach 6
Table 5.10	Summary of Historical USGS Topographic Map Observations, Reach 7
Table 5.11	Summary of Historical USGS Topographic Map Observations, Reach 8
Table 5.12	Summary of Historical USGS Topographic Map Observations, Reach 12
Table 6.1	Project Reach Locations
Table 6.2	Water Wells
Table 6.3	Other Conditions of Concern
Table 8.1	Recognized Environmental Conditions (RECs) Reach 5
Table 8.2	Recognized Environmental Conditions (RECs) Reach 6
Table 8.3	Recognized Environmental Conditions (RECs) Reach 7
Table 8.4	Recognized Environmental Conditions (RECs) Reach 8
Table 8.5	Recognized Environmental Conditions (RECs) Reach 12

APPENDICES

Appendix A	EDR Reports
Appendix B	Geologic Maps
Appendix C	Topographic Maps
Appendix D	Soil Survey
Appendix E	FEMA FIRM maps
Appendix F	Wetlands Inventory Map
Appendix G	Aerial Imagery
Appendix H	Site Photographs
Appendix I	Photographs of Recognized Environmental Conditions (RECs)

LIST OF ABBREVIATIONS

AI#	Agency Interest Number
AST	Aboveground Storage Tanks
ASTM	American Society for Testing and Materials
AULs	Activity and Use Limitations
CERCLIS	Comprehensive Environmental Response Compensation and Liability Information System
CORRACTS	RCRA Corrective Action
ERNS	Emergency Response Notification System
EPA	Environmental Protection Agency
ERMD	Environmental Resource Management Department
ESA	Environmental Site Assessment
IC/EC	Institutional Controls/Engineering Controls
LDEQ	Louisiana Department of Environmental Quality
LUST	Leaking Underground Storage Tank
NFA	No Further Action
NFRAP	No Further Remedial Action Planned
NGVD	National Geodetic Vertical Datum
NPL	National Priority List
O&G	Oil and gas
PCB	Polychlorinated Biphenyls
PRC	Property Record Card
QRI	Quaternary Resource Investigations, LLC
RCRA	Resource Conservation and Recovery Act
RCRA-LQG	RCRA Large Quantity Generators
RCRA-SQG	RCRA Small Quantity Generators
RCRA TSD	RCRA Treatment, Storage and Disposal
RE	Real Estate Number
SWF/LF	Solid Waste Facilities/Landfills
SWF	Solid Waste Facilities
SWL	Solid Waste Landfill
SHWS	State Hazardous Waste Sites
TSD	Treatment, Storage and Disposal
USACE-MVK	US Army Corps of Engineers, Mississippi Valley Division Vicksburg District
USGS	United States Geological Survey
UST	Underground Storage Tanks
VCP	Voluntary Cleanup Program

1.0 EXECUTIVE SUMMARY

1.1 Subject Property

Plaquemines Parish Federal Levee Project
Diamond to Venice (east bank back levees), Plaquemines Parish, LA
Fort Jackson to Venice (Mississippi River levee), Plaquemines Parish, LA
US Army Corps of Engineers Contract Number: W912EE-07-D-0013
Task Order Number: 0004
Item Number: 0004 (Reaches 5, 6, 7, 8, 12)

1.2 Inspection Date(s)

March 17-18, 2010; March 30 – April 1, 2010; May 6, 2010

1.3 Name of Inspector(s)

Teresa Russin, Douglas Martin, Kim Barton

1.4 Client and User

Client: USACE-MVK
User: USACE-MVK

1.5 Site Descriptions and General Observations

Reach 5: Beginning at the juncture of the river levee and the back levee at approximately 29° 32' 49.50" N latitude and 89° 46' 24.61" W longitude, continue southwest to approximately 29° 35' 32.84" N latitude and 89° 46' 44.95" W longitude, then continue southeast following the back levee to approximately 29° 31' 21.62" N latitude and 89° 44 27.47 W longitude. This back levee passes through marshland on the west side and Highway 23 on the east side, with agricultural, arboreal and residential land on the east side of Highway 23. Diamond pumping station is located in this stretch of back levee.

Reach 6: Beginning at approximately 29° 31' 21.62" N latitude and 89° 44 27.47 W longitude, continue southeast and east following the back levee until approximately 29° 24' 37.38" N latitude and 89° 36' 56.21" W longitude. This stretch of back levee passes through marshland (on the west and south side of the levee), with a canal on the east and north side of the levee. On the east and north side of the canal is found residential, arboreal, industrial and agricultural land. Two pumping stations (Hayes and Gainard Woods #2) are located in this stretch of back levee.

Reach 7: Beginning at approximately 29° 24' 37.38" N latitude and 89° 36' 56.21" W longitude, continue southeast, east and northeast following the back levee to approximately 29° 20' 29.41" N latitude and 89° 27' 26.43" W longitude. This stretch of back levee passes through marshland on the west and south side of the levee with a canal on the east and north side of the levee. On the east and north side of the canal is found residential, arboreal and industrial land. Parts of this back levee are used for grazing of cattle and horses. Sunrise #2 and Grand Bayou DeLiard Pumping Stations are located in this stretch of back levee.

Reach 8: Beginning at approximately 29° 20' 29.41" N latitude and 89° 27' 26.43" W longitude, continue east and southeast along the back levee to approximately 29° 16' 09.52" N latitude and 89° 21' 21.36" W longitude. This stretch of back levee passes through marshland on the south and west side of the levee with a canal on the north and east side of the levee. On the north and east side of the canal is found residential, arboreal and industrial land. This back levee joins with the Mississippi River levee in Venice at its southeast terminus. Duvic Pumping Station is located in this stretch of the back levee.

Reach 12: Beginning at Fort Jackson approximately 29° 21' 17.04" N latitude and 89° 27' 08.17" W longitude, continue southeast following the Mississippi River levee, curving around the southern tip of Venice to approximately 29° 16' 09.52" N latitude and 89° 21' 21.36" W longitude where this reach joins with the back levee (Reach 8). This river levee passes through residential, arboreal, commercial and industrial land. Numerous docks are present along the river and especially in Venice.

1.6 Findings and Conclusions

Quaternary Resource Investigations, LLC (QRI) conducted this Phase I Environmental Site Assessment (ESA) according to the guidelines of ASTM Standard Practice E 1527-05. Any exceptions to, or deletions from, this practice are described in Sections 2.0 and 10.0 of this report.

Seventy-three (73) recognized environmental conditions (RECs) were located in Reaches 5, 6, 7, 8, and 12 and are presented in Tables 1.1 to 1.5. An aerial overview of Reaches 5, 6, 7, 8, and 12 is presented in Figure 1. Maps of the locations of the 73 RECs are presented at the end of this report in Figures 2-15, presented from north to south.

As long as maintenance activities are conducted in a safe and conscientious manner, taking care not to damage ASTs, wells, or pipelines in and around the levees, none of the RECs cited in this report should prevent the earth-moving activities on the levees from being conducted. The hazardous materials present on the subject property are currently contained; as long as they are not released into the environment they should pose no additional threat. The larger debris piles and abandoned tanks and boats may require removal but the other RECs should generally just be avoided. Specific recommendations, by types of RECs, are presented in section 1.7.

Placeholder for fig 1

Table 1.1. Reach 5 Recognized Environmental Conditions (RECs)				
Facility Name/Description	**REC #**	**Latitude**	**Longitude**	**REC Issues**
Diamond Pumping Station	1	29 31 40.29	89 45 45.85	ASTs
(Marsh)	2	29 31 25.93	89 44 50.41	Drum
(Marsh)	3	29 31 23.52	89 44 38.88	Drum
BP Oil Pipeline Company	4	29 31 23.47	89 44 36.12	Pipeline crossing (from database)

Table 1.2 Reach 6 Recognized Environmental Conditions (RECs)				
Facility Name/Description	**REC #**	**N Latitude**	**W Longitude**	**REC Issues**
Engineering and Public Works	1	29 31 06.68	89 44 12.85	4 inch sewer pipeline (from database)
Unknown Operator	2	29 30 50.47	89 43 55.66	Pipeline, unknown contents
Tennessee Natural Gas Facility	3	29 30 50.45	89 43 55.63	ASTs, tank, pipelines
Tennessee Natural Gas	4	29 30 50.43	89 43 55.63	Pipeline crossing
Hayes Pumping Station, Port Sulphur	5	29 29 37.05	89 42 52.20	ASTs, equipment
Unknown Operator	6	29 29 22.78	89 42 38.53	Pipeline, unknown contents
Plaquemines Parish Sewage Treatment Plant	7	29 28 51.56	89 42 08.73	Sewage tanks
Unknown Operator	8	29 28 46.95	89 42 04.60	Tank battery, ASTs, drums
Hilcorp Oil Co/ExxonMobil	9	29 28 45.15	89 42 04.20	Pipeline crossings (from database)
Unknown Operator	10	29 28 32.55	89 41 58.45	Pipeline, unknown contents
Aminoil, Phillips, Freeport-McMoran	11	29 28 14.73	89 41 25.85	Pipeline crossings (from database)
Freeport-McMoran	12	29 28 10.42	89 41 25.01	Pipelines
Swift Energy Operating, LLC	13	29 27 41.48	89 41 06.60	Tanks, pipelines, ASTs, equipment
Gainard Woods #2 Pumping Station	14	29 26 59.95	89 39 01.58	ASTs
Tennessee Natural Gas	15	29 25 14.26	89 37 03.33	Pipeline crossing
Shell	16	29 25 11.36	89 37 02.96	Pipeline crossing (from database)
Unknown Operator	17	29 25 05.43	89 37 02.35	Pipeline crossing
Unknown Operator	18	29 25 04.39	89 37 01.87	Pipeline crossing
Shell	19	29 25 03.80	89 37 01.65	Pipeline crossing (from database)
Shell	20	29 25 02.64	89 37 01.03	Pipeline crossing (from database)
Shell	21	29 24 54.34	89 36 54.38	Pipeline crossing (from database)

Table 1.3 Reach 7 Recognized Environmental Conditions (RECs)				
Facility Name/Description	**REC #**	**N Latitude**	**W Longitude**	**REC Issues**
Dump site	1	29 24 01.39	89 36 49.26	ASTs, equipment
ExxonMobil	2	29 22 15.44	89 35 02.97	Suspected pipeline crossing
Clajon Industrial Gas, Inc. (from database)	3	29 22 06.97	89 34 46.58	Pipeline crossing
ExxonMobil	4	29 22 00.24	89 34 35.31	Crude oil pipeline crossing
Docking facilities	5	29 21 55.74	89 34 29.04	ASTs
ExxonMobil (from database)	6	29 21 54.64	89 34 26.64	Pipeline crossing, overhead
ExxonMobil	7	29 21 54.72	89 34 26.38	Pipeline crossing
Chevron, 2 pipelines	8	29 21 53.92	89 34 24.85	Pipeline crossing (from database)
Clajon Industrial Gas, Inc. (from database)	9	29 21 46.31	89 34 03.60	Pipeline crossing
BP Oil Pipeline Co.	10	29 21 45.85	89 34 02.10	Pipeline crossing (from database)
Plains Pipeline LP	11	29 21 46.02	89 34 00.90	Petroleum crude oil pipeline crossing
Sunrise #2 Pumping Station	12	29 21 45.67	89 33 43.61	ASTs, equipment
Chevron	13	29 21 36.55	89 33 18.07	Petroleum pipeline crossings
Texoil Co, Delta Natural Gas, LA State Gas Corp.	14	29 21 23.48	89 32 38.97	Oil and natural gas pipeline crossings
Atmos Energy (LA State Gas in database)	15	29 21 21.74	89 32 20.47	Gas pipeline crossing
Louisiana State Gas Corporation	16	29 21 22.14	89 32 19.29	Pipeline crossing
Louisiana State Gas Corporation	17	29 20 55.86	89 31 41.72	Suspected pipeline crossing
Louisiana State Gas Corporation	18	29 20 21.54	89 31 02.30	Pipeline crossing
Acadian Gas	19	29 20 16.96	89 30 50.74	Gas pipeline, does not cross (from database)
Louisiana State Gas Corporation	20	29 20 04.83	89 29 50.46	Natural gas pipeline crossing
Grand Bayou De Liard Pumping Station	21	29 19 35.07	89 28 47.84	ASTs, equipment

Table 1.4. Reach 8 Recognized Environmental Conditions (RECs)				
Facility Name/Description	**REC #**	**Latitude**	**Longitude**	**REC Issues**
Southern Natural Gas (from database)	1	29 20 58.81	89 26 26.25	Pipeline crossing
(Marsh)	2	29 20 35.14	89 25 30.61	Drum of marine cleaner, unknown ingredients
Dump site	3	29 18 49.17	89 23 24.36	Creosote logs
Duvic Pumping Station	4	29 18 47.85	89 23 18.91	ASTs
Private (posted) dump site	5	29 18 42.00	89 23 16.38	Unknown contents, dumped material
Unknown operator	6	29 17 05.38	89 22 05.19	Pipeline, unknown contents
Plains All American Co.	7	29 17 01.57	89 22 02.34	Crude oil pipeline crossing
Gulf South	8	29 16 59.06	89 22 00.51	Gas pipeline crossing

Table 1.5 Reach 12 Recognized Environmental Conditions (RECs)				
Facility Name/Description	**REC #**	**N Latitude**	**W Longitude**	**REC Issues**
Fort Jackson, water pumps	1	29 21 28.29	89 27 17.04	Oil leaking on soil under pumps
Petroleum Helicopters, Inc., heliport	2	29 21 18.11	89 26 13.72	ASTs, pipelines
Unknown operator	3	29 21 12.96	89 26 01.77	Suspected pipeline crossing
Plaquemines Parish Sewage Treatment Plant	4	29 18 58.37	89 23 05.48	ASTs
Private land	5	29 18 53.49	89 23 01.46	Compressed gas cylinders
Private land	6	29 18 52.11	89 23 00.59	ASTs, compressed gas cylinders
Private land, trucking business	7	29 18 46.41	89 22 55.44	ASTs, drums
Private land	8	29 17 30.89	89 21 59.62	ASTs
Tank farm and docking facility, unknown operator	9	29 17 26.31	89 21 55.08	Tanks, pipelines
Unknown operator	10	29 17 11.68	89 21 43.59	Gas pipelines crossing
Noble Energy Inc.	11	29 17 08.59	89 21 40.84	Pipeline crossing, overhead
Unknown operator	12	29 17 07.18	89 21 39.51	ASTs, boat lift and drums
Unknown operator	13	29 16 26.97	89 21 10.93	ASTs, pipelines
United States Government facility	14	29 16 28.20	89 21 09.92	AST
Martin Midstream Partners - Baker Hughes Drilling Fluids	15	29 16 22.49	89 21 05.61	ASTs, pipelines
L&L Oil and Gas Services, LLC	16	29 16 16.86	89 21 09.11	Tanks, drums
Whitetail Oilfield Services, LLC	17	29 16 13.26	89 21 11.42	ASTs, drums and septic lines
Unknown operator	18	29 16 13.83	89 21 17.19	AST, aviation fuel
Ellzey Marine gas station	19	29 16 21.40	89 21 11.19	USTs

1.7 Recommendations

Generally, QRI contends that as long as maintenance activities are conducted in a safe and conscientious manner, taking care not to damage ASTs, wells, or pipelines in and around the levees, none of the RECs cited in this report should prevent the earth-moving activities on the levees from being conducted. The hazardous materials present on the subject property are currently contained; as long as they are not released into the environment they should pose no additional threat. The larger debris piles and abandoned tanks and boats may require removal but the other RECs should generally just be avoided.

Specific recommendations, by types of RECs, are presented below:

ASTs – in the majority of instances the ASTs are far enough away from the levees, i.e. no closer than 100-feet, that they do not specifically pose a hazard to earth-moving activities associated with levee-resurfacing/re-building. QRI recommends that the USACE/contractors who conduct the repairs notify the landowners at the respective AST locations of the impending earth-moving activities. The landowners would have the ability to be present when activities were taking place and the responsibility of ensuring that their ASTs were not impacted/damaged by the USACE activities.

Drums – There are isolated drums throughout the reaches, most of which are unlabelled. Where possible, before listing a drum as a REC QRI examined the drums to make certain that they were intact and contained something. Empty drums are not a REC but in some cases QRI could not determine if the drums were empty. If drums cannot be avoided during levee construction/enlargement activities QRI recommends that the drums be properly removed and disposed of.

Debris piles/dump sites – There are many piles of hurricane debris and there are many promiscuous dumpsites throughout the project area, throughout all of the reaches. QRI asserts that, as with the ASTs, these sites do not specifically pose a hazard to earth-moving activities associated with levee construction and enlargement because they can be avoided during earth-moving activities. Obtrusive debris, including tanks and boats should be properly removed.

Pipelines – There is an abundance of pipelines in all of the reaches. QRI recommends that the operators of these lines be notified of impending construction/enlargement activities and request the operators mark the exact location of these lines. The USACE should also coordinate with the operators of these lines so that safe construction methods are used when working around these lines. There are also above-ground lines present in the reaches that may require relocation or modification.

Water Lines – QRI recommends that the USACE contact the Plaquemines Parish Government to locate water lines before commencing earth-moving activities.

Power Lines – QRI recommends that the USACE avoid contact with overhead power lines present in the site area, some of which are hanging close to the ground and could be a hazard to tall equipment.

Waste Water Treatment Plants/lift stations - Because of the raw sewage associated with waste water treatment facilities and with Lift Stations care must be taken to avoid adversely impacting these sites.

Private residences – There are a variety of types of RECs on private property throughout the reaches. In all instances the item(s) that are on these sites that make the site a REC can be avoided during earth-moving activities. Coordination with the landowners prior to earth-moving activities is recommended.

2.0 INTRODUCTION

2.1 Purpose

The purpose of a Phase I ESA is to identify, to the extent feasible, recognized environmental conditions pursuant to ASTM Standard Practice E 1527-05; and certain potential environmental conditions outside the scope of ASTM Standard Practice E 1527-05 in connection with the property at the time of the site reconnaissance. A recognized environmental condition (REC) is defined as the presence or likely presence of any hazardous substances or petroleum products on a property under conditions that indicate an existing release, a past release, or a material threat of a release of any hazardous substances or petroleum products into structures on the property or into the ground, ground water, or surface water of the property. The term includes petroleum products or hazardous substances even under conditions in compliance with laws. The term does not include *de minimis* conditions, which do not generally present a threat to human health or the environment and would not be the subject of an enforcement action if brought to the attention of appropriate governmental agencies. Conditions determined to be *de minimis* are not RECs. This report documents the findings, opinions, and conclusions of the Phase I ESA.

The specific purpose of this Phase I ESA is to document RECs for the USACE to consider prior to their scheduled repairs of the levees from Diamond to Venice, and from Ft. Jackson to Venice.

2.2 Scope of Work

This Phase I ESA was conducted in general accordance with the ASTM Standard Practice E 1527-05 "Standard Practice for Environmental Site Assessments: Phase I Environmental Site Assessment Process," consistent with a level of care and skill ordinarily practiced by the environmental consulting profession currently providing similar services under similar circumstances with the following exceptions. Due to the geometry of the property and the multitude of property owners stretched over approximately 46.9 miles of levees, the client requested no individual interviews with property owners and facility operators, no access of private property to assess or photograph potential RECs, all inspections to be performed from adjacent right-of-ways, and without conducting chain-of-title or environmental lien searches.

2.2.1 Records Review

Historical Research: Historical sources are used to develop a history of the previous uses of the property and surrounding area to help identify the likelihood of past uses having led to recognized environmental conditions in connection with the property. The standard historical sources used in this investigation were historical aerial photographs and historical topographic maps. Sanborn maps were sought but were not available for any of this property. At the direction of the User chain of title and environmental lien searches were not conducted.

Physical Setting Research: Various maps and photographs and geographic sources were reviewed and observations of the site were made to evaluate the hydro-geological and geological conditions of the site and surrounding properties. These data provide information such as soil classification and surface water flow. Soil maps were obtained from the Natural

Resources Conservation Service (NRCS) United States Department of Agriculture (USDA) Web Soil Survey website.

Environmental Public Records Review: Reasonably ascertainable local, state, tribal and federal environmental records and the regulatory database search were reviewed to assess the likelihood of environmental problems from on-site or nearby petroleum product contamination or any other hazardous substances. Public records identifying these facilities provide an indication of the potential for RECs to be present at the site. Records review was performed by Environmental Data Resources, Inc. (EDR) and their report is provided in Appendix A. The conclusions and recommendations of this report are based in part on this information. The data reviewed during this investigation appeared to be accurate; however, the provided services do not include the verification of the accuracy or authenticity of information provided by others and may not be completely comprehensive.

2.2.2 Site Reconnaissance

On-Site Reconnaissance: Visual inspection conducted as part of this investigation included observing the levee and lateral area (buffer of 325 feet on either side of the levee) from the levee top as well as physically traversing areas of interest. Care was taken to remain within the levee and roadway right-of-way during the investigation to avoid trespassing on private property. Observation of operations and conditions of the properties within the area of interest were focused on the potential for RECs. RECs and potential environmental concerns were documented and photographed by investigators.

Off-Site Reconnaissance: Visual inspection conducted as off-site reconnaissance included observing the adjoining properties outside the area of concern (buffer of 325 feet on either side of the levee) during a vehicular inspection. Observation of operations and conditions of the properties adjoining the area of interest were focused on the potential for RECs. RECs and potential environmental concerns were documented by investigators.

2.2.3 Interviews

In accordance with the client's instruction interviews were not conducted with site owners and/or occupants.

2.2.4 Report Preparation

This report was prepared based on information obtained from site reconnaissance and from reviewing available records. This report was prepared within the professional conduct of the industry and in accordance with the contract. No other warranties, representations or certifications are made.

2.3 Limitations

The findings and conclusions of this report based upon professional judgment concerning the significance of the data gathered during the course of the assessment. QRI was able to assess the presence of hazardous substances, petroleum products, or other latent conditions as much

as they were existent and detectable at the time of the site inspections. The possibility always exists for contaminants to be present in and migrate through surface water, air, soil, or groundwater. The ability to accurately address the environmental risks associated with transport in these media is beyond the scope of a Phase I ESA. The opinions expressed by QRI with reference to the subject property only pertain to the conditions that existed at the subject property during the time in which the site inspection was conducted.

2.3.1 Data Gaps

A "data gap" is the failure to obtain information required by the standard in spite of good faith efforts by the environmental professional to gather the information. For this subject property, some information that would normally be available for a property, e.g. Sanborn maps, does not exist. The inability to collect information that does not exist does not constitute a data gap.

2.4 Special Terms and Conditions

Due to the geometry of the property and the multitude of property owners stretched over approximately 46.9 miles of levees, the client requested that QRI not conduct interviews or research environmental liens or title records.

2.5 User Reliance

This report is for the use and benefit of, and may be relied upon by, United States Army Corps of Engineers (USACE) and any of its affiliates, and third parties authorized in writing by USACE, and QRI. Any third party agrees by accepting this report that any use or reliance on this report shall be limited by the exceptions and limitations in this report, and with the acknowledgment that actual site conditions may change with time, and that hidden conditions may exist at the Property that were not discovered within the authorized scope of the assessment.

QRI makes no other representation to any third party except that it has used the degree of care and skill ordinarily exercised by environmental professionals in assembling relevant data and information to prepare the site assessment report.

3.0 SITE DESCRIPTION

3.1 Location

Reach 5: Beginning at the juncture of the river levee and the back levee at approximately 29° 32' 49.50" N latitude and 89° 46' 24.61" W longitude, continue southwest to approximately 29° 35' 32.84" N latitude and 89° 46' 44.95" W longitude, then continue southeast following the back levee to approximately 29° 31' 21.62" N latitude and 89° 44 27.47 W longitude. This back levee passes through marshland on the west side and Highway 23 on the east side, with agricultural, arboreal and residential land on the east side of Highway 23. Diamond pumping station is located in this stretch of back levee.

Reach 6: Beginning at approximately 29° 31' 21.62" N latitude and 89° 44 27.47 W longitude, continue southeast and east following the back levee until approximately 29° 24' 37.38" N latitude and 89° 36' 56.21" W longitude. This stretch of back levee passes through marshland (on the west and south side of the levee), with a canal on the east and north side of the levee. On the east and north side of the canal is found residential, arboreal, industrial and agricultural land. Two pumping stations (Hayes and Gainard Woods #2) are located in this stretch of back levee.

Reach 7: Beginning at approximately 29° 24' 37.38" N latitude and 89° 36' 56.21" W longitude, continue southeast, east and northeast following the back levee to approximately 29° 20' 29.41" N latitude and 89° 27' 26.43" W longitude. This stretch of back levee passes through marshland on the west and south side of the levee with a canal on the east and north side of the levee. On the east and north side of the canal is found residential, arboreal and industrial land. Parts of this back levee are used for grazing of cattle and horses. Sunrise #2 and Grand Bayou DeLiard Pumping Stations are located in this stretch of back levee.

Reach 8: Beginning at approximately 29° 20' 29.41" N latitude and 89° 27' 26.43" W longitude, continue east and southeast along the back levee to approximately 29° 16' 09.52" N latitude and 89° 21' 21.36" W longitude. This stretch of back levee passes through marshland on the south and west side of the levee with a canal on the north and east side of the levee. On the north and east side of the canal is found residential, arboreal and industrial land. This back levee joins with the Mississippi River levee in Venice at its southeast terminus. Duvic Pumping Station is located in this stretch of the back levee.

Reach 12: Beginning at Fort Jackson approximately 29° 21' 17.04" N latitude and 89° 27' 08.17" W longitude, continue southeast following the Mississippi River levee, curving around the southern tip of Venice to approximately 29° 16' 09.52" N latitude and 89° 21' 21.36" W longitude where this reach joins with the back levee (Reach 8). This river levee passes through residential, arboreal, commercial and industrial land. Numerous docks are present along the river and especially in Venice.

3.2 Site and Vicinity General Characteristics

At the time of the site investigation, the site consisted of approximately 46.9 miles of levee passing through marsh, pasture, forested land, residential and some industrial/commercial properties. In Reaches 5-8, the marsh was on the (generally) southwestern side of the back levee and the pasture, forested land and residential and industrial/commercial properties were

located on the interior (generally) northeastern side of the levee. For Reach 12, the Mississippi River was on the northeastern side of the levee, along with some arboreal and marsh land, and on the southwest side of the levee were located residential, arboreal and commercial/industrial properties. Figure 1 provides an overview of the site and surrounding area.

3.3 Current Use(s) of the Property

The site use is currently a mixture of residential, agricultural, and industrial/commercial applications; including docks, six pumping stations, air transportation facilities, petroleum product pipelines and associated facilities, Freeport-McMoran facility, Tennessee Natural Gas facility and various Plaquemines Parish facilities (including sewer lift stations and community recreational centers).

3.4 Structures, Roads and Other Improvements on the Site

The site contains a road on top of the levee as well as main roads running roughly parallel to the levees throughout all of the reaches. The levees can be accessed from developed roads including Highways 11 and 23. Currently the site is developed with industrial/commercial and residential structures throughout. The site was more heavily developed prior to hurricanes Katrina and Rita in 2005, and Hurricanes Gustave and Ike in 2008. Some portions of the site have been redeveloped since the four hurricanes. Most of the vertical structures are mobile homes and concrete block buildings. Heat is provided to the site area by natural gas and electrical heating units and cooling is provided by central and window air conditioning units. Utilities are present throughout the developed areas of the site.

3.4.1 Existing Structures

The site is developed with occasional industrial/commercial and residential structures present. Most of the buildings are mobile homes and the pumping stations are concrete block buildings. There are also wood frame buildings faced with wood or vinyl siding. In the surrounding area, vinyl fabric over frame structures and steel-sided buildings are also present.

3.4.2 Existing Roads

Reaches 5-8 and 12 are roughly paralleled by the main roads, Highway 23 and Highway 11, throughout the length with cross roads present as well. The roads are not always within the 325' buffer zone. The levee road can be accessed intermittently in all the reaches. In Reach 5, the levee is accessed at its northwest corner, at it southeast corner, at Grand Bayou and at several small unnamed crossings. Reach 6 must be accessed at pumping stations, at locked gates at Martin Lane, at locked gates behind the Plaquemines Parish Government building and next door at the Freeport-McMoran facility and at Milan Avenue. Much of Reach 7 is gated due to livestock grazing and at least one locked gate provides access in Reach 7 at the road that leads to the floodgate just south of the bridge at Empire. Reach 7 can be accessed at several unnamed crossover roads, the pumping stations, Amvina Road, Cazezu Drive and Rock Road. Reach 8 is accessible at Compactor Road, Nells Lane, the pumping station, and at its juncture with Reach 12 and Highway 23 in Venice. Reach 12 can be accessed at Fort Jackson, Deadsmans Lane, Gille Lane, near Bertha Lane, GBH Lane, Marathon Lane, Sisung Lane,

Guns Lane, at its intersection with Reach 8 and Highway 23 and at least one other unnamed access road.

3.4.3 Heating/Cooling System

Heat is provided to the structures in the subject area by natural gas and electrical heating units; cooling is provided by central and window air conditioning units.

3.4.4 Utilities (including Sewage Disposal)

Electrical service to residential and commercial buildings is provided by Entergy, natural gas is provided by Atmos Energy, and water and sanitary sewer services are provided by Plaquemines Parish or by private septic systems (sewer only).

3.4.5 Potable Water

Potable water is provided via municipal water supply by Plaquemines Parish Water Department.

3.5 Current Uses of Surrounding Area

Current uses of properties in the surrounding area are presented briefly in Tables 3.1 to 3.3 and in detail in Section 6.2.

Table 3.1 Current Uses of Surrounding Properties, Reaches 5

Direction From Site	Current Use
North	Land with agricultural, residential and commercial use to river levee, Mississippi River, light commercial/agricultural development in leveed area on east bank, marshland to Chalmette
East	Mississippi River, then marshland for approximately 20 miles merging into the Gulf of Mexico
South	Approximately 15 miles of marshland merging into the Gulf of Mexico
West	Marshland for ~30 miles to the LaFourche delta

Table 3.2 Current Uses of Surrounding Properties, Reaches 6 and 7

Direction From Site	Current Use
North	Land with agricultural, residential and commercial use to river levee, Mississippi River, marshland with O & G activity then Breton Sound
East	Land with commercial/residential development to river levee, Mississippi River, then ~3 miles of marshland merging into Breton Sound
South	Marshland (Reach 6, 9-14 miles, Reach 7, 7-9 miles) merging into the Gulf of Mexico
West	Marshland for ~30 miles to the LaFourche delta

Table 3.3 Current Uses of Surrounding Properties, Reaches 8 and 12	
Direction From Site	**Current Use**
North	Land with residential/commercial development (Reach 8 only), Mississippi River, ~1 to 5 miles marsh, then Breton Sound
East	Land with residential/commercial development (Reach 8 only), Mississippi River, ~8 to 13 miles marsh then the Gulf of Mexico
South	Land with residential/commercial use protected by Levees (Reach 12 only) followed by approximately 10-12 miles of marsh or delta (marsh and channels) merging into the Gulf of Mexico
West	Land with residential/commercial use (Reach 12 only), then marshland, Barataria Bay and the Gulf of Mexico for ~30 miles to the LaFourche delta

Many properties in the surrounding area were identified in federal or state regulatory databases. QRI reviewed this data and determined that there were no environmental issues that would adversely affect earth-moving activities on the site property.

4.0 USER PROVIDED INFORMATION

The following sections presents information (if any) provided by the United States Army Corps of Engineers (User) with regard to the Phase I ESA.

4.1 Title Records

User provided no title records information.

4.2 Environmental Liens or Activity and Use Limitations (AULs)

User provided no information regarding property environmental liens or activity and use limitations.

4.3 Specialized Knowledge

User provided no information regarding specialized knowledge or experience pertaining to recognized environmental conditions associated with the site or the surrounding area.

4.4 Commonly Known or Reasonably Ascertainable Information

User provided no knowledge of commonly known or reasonably ascertainable information about the site that would indicate the presence of recognized environmental conditions associated with the property.

4.5 Significant Valuation Reduction for Environmental Issues

User provided no information regarding a significant valuation reduction for environmental issues associated with the property.

4.6 Owner, Property Manager and Occupant Information

User provided no site contact information. User provided no additional specific information identifying the property owners, managers, or occupants of the multiple private properties.

4.7 Reason for Performing Phase I ESA

The purpose of the Phase I ESA was to determine prior to scheduled levee maintenance the potential for contamination of the levee and the surrounding area by petroleum products, pollutants or other hazardous substances within the scope of CERCLA via means consistent with customary practices in environmental consulting.

4.8 Other User Provided Documents

User provided no other documents as described in the ASTM Standard Practice E 1527-05.

5.0 RECORDS REVIEW

5.1 Standard Environmental Record Sources

QRI reviewed the regulatory agency database report discussed in this section, provided by Environmental Data Resources, Inc. (EDR) of Milford, Connecticut, for information regarding reported releases of hazardous substances and petroleum products within a one mile (1 mi) search radius of the centerline each levee. The results of the EDR database review for all reaches are presented in Table 5.1.

Many “unmappable/orphan” sites that were potentially in the project area were presented in the EDR report. “Unmappable” or “orphan” sites are those whose locations cannot be plotted with confidence because the available site data is incomplete. QRI reviewed the information that was available on the orphan sites and if sufficient information was available conducted site reconnaissance in an attempt to locate them. Many orphan sites were listed in the EDR database. QRI conducted site reconnaissance to attempt to locate these sites. Many of the sites were found and none were deemed potential problems for the planned levee repair activities.

Table 5.1. Summary of Federal, State and Tribal Database Findings			
Regulatory Database	**Search Radius**	**Property Listed?**	**# Sites Listed**
Federal National Priority (NPL)	1 mile	No	0
Federal Proposed NPL	1 mile	No	0
Federal Delisted NPL	1 mile	No	0
Federal Comprehensive Environmental Response, Compensation, and Liability Information System (CERCLIS) list	1 mile	No	0
Federal CERCLIS No Further Remedial Action Planned (NFRAP)	1 mile	No	1
Federal Resource Conservation and Recovery Act (RCRA), Corrective Action facilities (CORRACTS)	1 mile	No	0
Federal RCRIS non-CORRACTS Treatment, Storage, and Disposal Facilities (TSD)	1 mile	No	0
Federal RCRA Generators (LQG, SQG, CESQG)	1 mile	No	10
Federal Institutional Control/Engineering Control Registry	1 mile	No	0
Federal Emergency Response Notification System (ERNS) list	1 mile	No	22
Federal Facility Index System/Facility Registry System (FINDS)	1 mile	No	30
Toxic Chemical Release Inventory System (TRIS)	1 mile	No	1
Integrated Compliance Information System (ICIS)	1 mile	No	1
PCB Activity Database (PADS)	1 mile	No	1
State and Tribal NPL	1 mile	No	0
State CERCLIS	1 mile	No	1
State Landfill or Solid Waste Disposal Sites	1 mile	No	1
State and Tribal Leaking Underground Storage Tanks (LUST/HIST LUST)	1 mile	No	0
State and Tribal Registered Underground Storage Tanks (UST)	1 mile	No	9
State Institutional Control/Engineering Control Registry	1 mile	No	0
State Voluntary Cleanup Site	1 mile	No	0
State Approved (Hurricane) Debris Sites (DEBRIS)	1 mile	No	1
Louisiana Pollutant Discharge Elimination System permitted sites (LPDES)	1 mile	No	9
State Tribal Brownfield Sites	1 mile	No	0
Reported spills or releases to land (SPILLS)	1 mile	No	18

5.2 Additional Environmental Records Sources

QRI reviewed a variety of types of Geographic Information Systems (GIS) data from the Louisiana Department of Natural Resources (LDNR) on-line GIS database (SONRIS), including wells and well pit data. In addition, QRI obtained from the Department of Homeland Security and LDNR a current database of oil and gas pipelines and platforms in coastal Louisiana.

5.3 Physical Setting Sources

The physical setting of the site and vicinity was determined by examining historical and recent USGS topographic maps of the site and surroundings, the *Geologic Map of Louisiana* (Louisiana Geological Survey) and the NRCS/USDA soils maps.

5.3.1 Regional Geology

According to the *Geologic Map of Louisiana* (1984), produced by the Louisiana Geological Survey in cooperation with the United States Geological Survey, the site is underlain by "Quaternary Natural Levees" deposits with "Quaternary Delta Plain, Saline Marsh" deposits in the marshes to the (generally) east of the back levee in Reaches 5, 6, and 7. Reaches 8 and 12 are nearly all "Quaternary Delta Plain, Fresh Marsh" except for a small portion in the vicinity of Fort Jackson which is classified as "Quaternary Natural Levee." An excerpt from this map is included in Appendix B. These natural levee deposits occur along the banks of the Mississippi River and the delta plain deposits occur in areas of active and abandoned delta lobes of the Mississippi River.

5.3.2 Topography

Based on QRI's review of the United States Geological Survey (USGS) 7.5 Minute Topographic Map Series (Pointe a la Hache, Happy Jack, Port Sulphur, Buras, Triumph, Empire and Venice Quadrangles, dated 1992-1994) the site is located at an elevation of approximately 3 to 14 feet above mean sea level (MSL). Although more recent, the topographic map series from 2009 does not include elevations. The levees represent the higher elevations, and other than the levee and man-made canals the topography is relatively flat. A copy of each of the topographic maps is included in Appendix C.

5.3.3 Soils/Geology

Review of the custom soil resource report obtained from the United States Department of Agriculture National Resources Conservation Service online Web Soil Survey indicates that the site is underlain by soils described below. After each description of the soils present in the reach, given if order from northwest to southeast (down river), brief descriptions of the soil type appear unless already referenced in an earlier reach description.

Reach 5:

At the northern section of Reach 5 (connecting the river levee and the back levee) the northeastern half is underlain by *Cancienne silty clay loam* and the southwestern half by

Shriever clay. The entire back levee reach from the northwest corner to the bottom of the reach is underlain by *Shriever clay*; and the marsh to the southwest of the levee is underlain by *Clovelly muck*.

Cancienne silty clay loam - The Cancienne series consists of very deep, level to gently undulating, somewhat poorly drained mineral soils that are moderately slowly permeable. These soils formed in loamy and clayey alluvium. They are on high and intermediate positions on natural levees and deltaic fans of the Mississippi River and its distributaries. Slopes range from 0 to 3 percent.

Shriever clay - The Schriever series consists of very deep, poorly drained, very slowly permeable soils that formed in clayey alluvium. These soils are on the lower parts of natural levees and in backswamp positions on the lower Mississippi River alluvial plain. Mean annual air temperature is 68 degrees F. near the type location, and mean rainfall is about 65 inches. Slope is dominantly less than 1 percent but ranges up to 3 percent.

Clovelly muck - The Clovelly series consists of very deep, very poorly drained, very slowly permeable soils. These soils formed in moderately thick accumulations of herbaceous organic material overlying very fluid clayey alluvial sediments. These soils are on broad coastal marshes that are nearly continuously flooded with brackish water. Slope ranges from 0 to 0.2 percent.

Reach 6:

At the junction of Reach 6 with Reach 5, the levee is underlain by *Shriever clay*, which within a few hundred meters changes to *Westwego clay*. After approximately one mile *Harahan clay* is present under the levee. On the marsh side of the reach, *Clovelly muck* is present for the northernmost two miles but then is replaced by *Lafitte muck*. These soils continue until just north of the Freeport-McMoran facility, where *Harahan clay* changes to *Westwego clay* under the levee and to the east. At this point on the marsh side, the *Lafitte muck* changes to *Bellpass muck*, dredged aquents around the pond, and then *Clovelly muck, Scatlake muck* and *Bellpass muck* again where the river turns east. *Harahan clay* replaces *Westwego clay* about 0.4 mile east of the Gainard Woods #2 Pumping Station, which then changes to *Schriever clay* 0.6 mile east. The marsh side of the levee remains *Bellpass muck*. *Schriever clay* on the east side of the levee and *Bellpass muck* on the west side continue until the southern terminus of the reach.

Westwego clay - The Westwego series consist of deep, poorly drained, very slowly permeable soils. They formed in semifluid clayey alluvium and organic material that dried and shrank irreversibly in the upper part as the result of artificial drainage. These soils are on broad, drained former swamps along the lower Mississippi River and its distributaries. Slopes range from 0 to 0.5 percent. These soils are protected from flooding by a system of levees and are artificially drained by pumps.

Harahan clay - The Harahan series consist of very deep, poorly drained, very slowly permeable soils. They formed in moderately thick firm clayey alluvium overlying fluid clayey sediments. These soils are on broad backswamp positions on the lower Mississippi River flood plain. Slopes range from 0 to 1 percent. These soils are protected from flooding by levees, and are artificially drained by pumps.

Lafitte muck - The Lafitte series consists of very deep, very poorly drained, moderately rapidly permeable organic soils that formed in herbaceous plant remains over mineral sediments.

These soils are in intermediate and brackish marshes in the extreme lower Mississippi River Delta and coastal areas. Slope ranges from 0 to 0.2 percent.

Bellpass muck - The Bellpass series consists of very deep, very poorly drained, very slowly permeable soils that formed in moderately thick herbaceous organic materials overlying fluid clayey sediments in saline coastal marshes. Slopes range from 0 to 0.2 percent. These soils are flooded very frequently by saltwater during high tides.

Scatlake muck - The Scatlake series consists of very deep, very poorly drained, very slowly permeable fluid mineral soils. These soils formed in unconsolidated saline clayey and organic sediments. These soils are in saline marsh areas along the Gulf Coast. Slope ranges from 0 to 0.2 percent.

Reach 7:

Reach 7 begins with *Schriever clay* on the east side of the levee and *Bellpass muck* on the west (marsh) side of the levee as at the end of Reach 6. This continues until close to Doullut Canal, where the Empire lock and a bridge and floodgate are located and dredged aquents are prevalent near the water on both sides of the levee. About 1.2 miles south of the bridge, *Westwego clay* is present to the east of the levee for about 0.6 mile, when *Harahan clay* replaces it. The marsh side of the levee remains dredged aquents. *Harahan clay* to the north and dredged aquents to the south continue through Buras and until the end of the reach near Fort Jackson.

Reach 8:

In Reach 8 *Harahan clay* is present to the north and east of the levee and dredged aquents are present south and west of the levee for its entire length.

Reach 12:

At the upstream end of the reach, Fort Jackson is underlain by *Schriever clay*. On the other side of the lake east of Fort Jackson *Cancienne silty clay loam* is found on the south and west side of the river levee. This soil is present until around Patton Lane, where *Harahan clay* is found across the entire protected area. About 0.25 mile south, *Cancienne silty clay loam* reappears for about 0.5 mile, and then *Harahan clay* is found across the entire protected area for the remainder of the reach. On the river side of the levee are found *Carville, Cancienne and Schriever* soils, frequently flooded throughout the entire reach.

Carville Series - The Carville series consists of very deep, somewhat poorly drained, moderately permeable soils that formed in recent loamy alluvium. These soils are on nearly level to very gently sloping natural levee positions on flood plains, mainly along the Mississippi River and its distributaries. Slopes range from 0 to 2 percent.

A copy of the soil resource report specifically generated for this project is included in Appendix D.

5.3.4 Hydrogeology

Little reasonably ascertainable information is available on the hydrogeology of Plaquemines Parish and hydrogeologic investigations are out of the scope of ASTM Phase I assessments.

Generally, the geology in the area is Quaternary fluvial deposits, most recently natural levee deposits. The topography of this entire site is relatively flat as this site is part of a major river delta. The Mississippi River flows in a generally northwest to southeast direction throughout these reaches. A geologic map was presented in Appendix B.

5.3.5 Other Physical Setting Sources

Federal Emergency Management Agency (FEMA) Flood Plain Maps

QRI reviewed the 1985 Federal Emergency Management Agency (FEMA) Flood Insurance Rate Maps (FIRM) for Reaches 5, 6, 7, 8, and 12 and the surrounding areas. Describing the flood zones from north to south, in Reach 5 the area between the front and back levees is zoned A99 (areas of 100 year flood to be protected by flood protection system under construction; base flood elevations and flood hazard factors not determined) and A2 (EL 1.0), which means the flood depth would be 1 foot in a 100 year flood. The marsh southwest of the levee is zoned A16 (EL 10), which means the flood depth would be 10 feet in a 100 year flood; and the area is susceptible to flooding effects from the Gulf of Mexico. Reach 6 is zoned similarly to Reach 5 - inside the levee it is zoned A2 (EL 1.0 to EL 1.5) and A99, and outside the levee in the marsh it is zoned A16 (EL 10 to EL 12) with flooding effects from the Gulf of Mexico throughout most of the reach with the marsh in the southernmost part of the reach zoned V21 (EL 13), which means it is an area of 100 year coastal flood with velocity (wave action); base flood elevations and flood hazard factors determined and the depth of the 100 year flood would be 13 feet. Reach 7 is also similarly zoned to Reaches 5 and 6 but generally the flood depth and severity increases downriver. The area protected by the levee is zoned A99, A2 (EL 1.5) and A3 (EL 1.5 to 4.5) and the marsh area is zoned V21 (EL 13 to EL 14). Reaches 8 and 12 are opposite and largely parallel to each other with protected land between them. The zoning of the protected area is zoned A3 (EL 3.5 to 4.5) and A99, and the marsh area outside the levee is zoned V21 (EL 13 to 15). The Mississippi River is zoned V6 and V10, which means it is an area of 100 year coastal flood with velocity (wave action); base flood elevations and flood hazard factors determined. The flood zone designations are not considered to present an environmental concern to the property, although flooding can result in environmental contamination from sources outside the area brought in by floodwaters. Copies of the relevant FIRM maps and the flood map codes are presented in Appendix E.

Wetlands Maps

Based on review of the digital version of the U.S. Department of the Interior, Fish & Wildlife Service's National Wetland Inventory Maps (http://www.fws.gov/wetlands/data/index.html), QRI determined that throughout all five reaches wetlands (freshwater forested/shrub, estuarine and marine, and freshwater emergent) exist outside of the levee protected area and the protected areas remain classified as non-wetland (Reach 5), with small scattered areas of freshwater forested/shrub wetland, lakes and freshwater emergent wetland (Reaches 6-8, 12). This investigation did not include a formal wetland determination. The National Wetlands Inventory map sections are included in Appendix F.

5.4 Historical Use Information on the Site

Based upon historical map review, around the turn of the century land in the area was primarily used for agriculture. It was largely undeveloped, with natural levees and marsh. Based upon the

relative lack of apparent commercial activity agriculture and hunting/fishing/trapping were likely the primary "industry." There was gradual growth beginning in the 1920s and 1930s in residential and agricultural use throughout the reaches. The lower reaches were serviced by railroads starting 1940s and electrical services were available in the late 1940s. During the 1960s and 1970s there was oilfield growth in the area as evidence by the increase in manmade canals, roads, and pipelines crossing the site.

5.5 Historical Use of the Surrounding Area

In the late 1800s there were a few small communities - Potash (Port Sulphur), Little Texas Guyot Settlement, Empire, Sunrise, Buras Settlement and Fort Jackson. There was no settlement below Fort Jackson. There was rail and road service as well river transport and numerous canals with access to the marshes and the Gulf of Mexico. Agriculture and maritime activities were the only main uses until later shipping and oilfield development in the mid to late twentieth century.

5.6 Standard Historical Sources Reviewed

5.6.1 Aerial Photographs

QRI reviewed aerial photographs and digital orthophoto quarter quadrangles (DOQQs) of the property and surrounding areas obtained from EDR and from Louisiana State University's online database (LSU Atlas). Aerial photographs were available from the time period of 1956 to 2005. Changes in land use in Reaches 5-8, and 12 are summarized in Tables 5.3 to 5.7. For ease of presentation the information is presented according to reach number. QRI did not find any additional or previously unknown RECs in this review. Relevant portions of the aerial photographs containing the reaches and surrounding areas are included in Appendix G.

Table 5.3 Aerial Photograph Historic Use Summary

Reach 5

Year	Scale	Comments
1956	1 inch = 2,500 feet	Property: Primarily undeveloped/farmland at the northern boundary, few private residences, some commercial/O&G-related activity. Agricultural lands extending to the southern boundary. Surrounding Area: Partially broken marsh extending from approximately 0.5 mile from the levees, south/southwest. Mississippi River to the northwest.
1971	1 inch = 6,666 feet	Property: Little change from 1956; primarily undeveloped/farmland, with some commercial/O&G-related activity. Surrounding Area: Little change from 1956; primarily undeveloped/farmland, with many O&G-related cuts/access canals in the marsh south/southwest.
1978	1 inch = 5,503 feet	Property: Increased residential and commercial/O&G activity since 1971 along the entire reach. Surrounding Area: Many O&G-related cuts/access canals in the marsh south/southwest.
1989	1 inch = 3,333 feet	Property: O&G access canals/slips seen around Diamond in the 1978 imagery are no longer visible. Still largely a mix of agriculture and O&G activities, with steadily and slowly increasing residential use. Surrounding Area: Heavy O&G activity and largely broken marsh starting approximately 0.5 mile south/southwest of the levees.
2005	1 inch = 24,000 feet	Property: Photos collected soon after Hurricane Katrina. Almost no structures standing from Diamond to Happy Jack. Surrounding Area: Severely impacted as a result of Hurricane Katrina. Heavy marsh and agricultural damage.

Table 5.4 Aerial Photograph Historic Use Summary

Reach 6

Year	Scale	Comments
1956	1 inch = 2,500 feet	Property: At the northern boundary is primarily undeveloped/farmland, few private residences, some commercial/O&G-related activity. Agricultural lands extend to the southern boundary. Primarily undeveloped/farmland, some private residences, with some commercial/O&G-related activity. Surrounding Area: Partially broken marsh extending from approximately 0.5 mile from the levees, south/southwest.
1971	1 inch = 6,666 feet	Property: Little change from 1956; primarily undeveloped/farmland, with some commercial/O&G-related activity. Little change from 1956 at the northern boundary; primarily undeveloped/farmland, with some O&G-related activity to the southern boundary. A tank battery exists near Port Sulphur. Surrounding Area: Little change from 1956; primarily undeveloped/farmland, with many O&G-related cuts/access canals in the marsh south/southwest.
1978	1 inch = 5,503 feet	Property: Still sparse, but an increased mix of residential and commercial/O&G activity since 1971 along the entire reach. Increased commercial/O&G activity as well as increased residential development since 1971, primarily around Port Sulphur. Approximately equal agricultural and commercial mix from Port Sulphur to Buras. Surrounding Area: Many O&G-related cuts/access canals in the marsh south/southwest.
1989/1990	1 inch = 3,333 feet	Property: Still largely a mix of agriculture and O&G, with steadily and slowly increasing residential activity. Tank battery facility in Port Sulphur has expanded. Surrounding Area: Heavy O&G activity and largely broken marsh starting approximately 0.5 mile south/south west of the levees.
2005	1 inch = 24,000 feet	Property: Photos collected soon after Hurricane Katrina. Devastation from Happy Jack to Empire extensive. Surrounding Area: Photos collected soon after Hurricane Katrina show severe impact. Heavy marsh and agricultural damage. Almost no structures standing from Potash down to Empire. The tanks at the site now operated by Freeport McMoran remain but are damaged.

Table 5.5 Aerial Photograph Historic Use Summary

Reach 7

Year	Scale	Comments
1956	1 inch = 2,500 feet	Property: Primarily agricultural, with few residences. Surrounding Area: Partially broken marsh extending from approximately 0.5 mile from the levees, south/southwest.
1971	1 inch = 6,666 feet	Property: Little change from 1956 at the northern boundary; primarily undeveloped/farmland, with some O&G-related activity around Buras. Surrounding Area: Little change from 1956; primarily undeveloped/farmland, with many O&G-related cuts/access canals in the marsh south/southwest.
1978	1 inch = 5,503 feet	Property: Increased commercial/O&G activity as well as increased residential development since 1971. Approximately equal agricultural and commercial mix extending south to Buras. Surrounding Area: Broken marsh extending from approximately 0.5 mile from the levees, south/southwest.
1989/1990	1 inch = 3,333 feet	Property: Still largely a mix of agriculture and O&G, with steadily increasing residential activity. New industrial ponds are present around Empire. Surrounding Area: Heavy O&G activity starting approximately 0.5 mile south/south west of the levees. Significant increase since 1971 in marsh degradation.
2005	1 inch = 24,000 feet	Property: Photos collected soon after Hurricane Katrina. Almost no structures standing from Empire down to Buras. Surrounding Area: Severely impacted as a result of Hurricane Katrina. Heavy damage to marsh and agricultural land.

Table 5.6 Aerial Photograph Historic Use Summary

Reach 8

Year	Scale	Comments
1956	1 inch = 2,500 feet	Property: Almost entirely agriculture. Surrounding Area: Agriculture to approximately 0.25 mile south of the levees, then broken marsh.
1971	1 inch = 6,666 feet	Property: Primarily agriculture, with some residential and commercial activity from approximately Ft. Jackson to the end of the reach. Surrounding Area: To the south/southwest broken marsh with many O&G slips/access canals.
1978	1 inch = 5,503 feet	Property: Increasing residential and commercial /O&G development since 1971. Surrounding Area: To the south/southwest broken marsh with many O&G slips/access canals.
1989/1990	1 inch = 3,333 feet	Property: Increasing residential/commercial/O&G development. Surrounding Area: Extensive marsh degradation from Triumph to Venice.
2005	1 inch = 24,000	Property: Photos collected soon after Hurricane Katrina. Almost no structures standing from Boothville down to Venice. Surrounding Area: Severely impacted as a result of Hurricane Katrina. Heavy marsh and agricultural damage.

Table 5.7 Aerial Photograph Historic Use Summary

Reach 12

Year	Scale	Comments
1956	1 inch = 2,500 feet	Property: Almost entirely agriculture. Surrounding Area: Agriculture to approximately 0.25 mile south of the levees, then broken marsh.
1971	1 inch = 6,666 feet	Property: Primarily agriculture, with some residential and commercial activity from approximately Ft. Jackson to the end of the reach. Surrounding Area: To the south/southwest broken marsh with many O&G slips/access canals.
1978	1 inch = 5,503 feet	Property: Increasing residential and commercial /O&G development since 1971. Extensive commercial development at the southern end, at Venice. A new tank battery shows up around Venice. Surrounding Area: To the south/southwest broken marsh with many O&G slips/access canals.
1989/1990	1 inch = 3,333 feet	Property: Increasing residential/commercial/O&G development. Surrounding Area: Extensive marsh deterioration from Triumph to the end of the reach.
2005	1 inch = 24,000	Property: Photos collected soon after Hurricane Katrina. Many structures destroyed from Boothville down to Venice. Surrounding Area: Severely impacted as a result of Hurricane Katrina. Heavy damage to marsh and agricultural land.

5.6.2 Property Ownership Records

Property ownership records were not researched for this investigation at the request of the Client.

5.6.3 City Directory Review

As stated in the ASTM Standard, the Environmental Professional may choose to omit a potential source of information for a subject property based upon the time and cost associated with obtaining the information compared to the value of the information that would be obtained. Because of the spatial extent of the subject property, QRI determined that a review of city directories was not a cost effective source of information.

5.6.4 Fire Insurance Maps

The complete holdings of the Sanborn Library, LLC collection were searched based on client-supplied target property information. No fire insurance maps covering the target property were available. The lack of historical fire insurance maps is not considered to be a significant data gap.

5.6.5 Other Historical Sources

Topographic Maps

QRI reviewed available historical USGS Topographic Quadrangles for information regarding past uses of the property. QRI reviewed the historical USGS Topographic Maps for the years 1892, 1935, 1939, 1944, 1948, 1953, 1962, 1964, 1973, 1992, 1994, and 2009 from Pointe a la Hache, Happy Jack, Black Bay, Fort St. Phillip, Forts, Port Sulphur, Quarantine, Tropical Bend, Buras, Triumph, Empire and Venice. Land use in Reaches 5-8 and 12 as determined from the topographic maps are presented in Tables 5.8 to 5.12.

Table 5.8 Summary of Historical USGS Topographic Map Observations

Reach 5

Date	Scale	Property	Surrounding Area
1892	1:62,500	Few buildings on the south side of the natural levee, primarily between Woodland and Magnolia. Isolated structures elsewhere.	New Orleans and Gulf Railroad on the north side of the river. New Orleans, Ft. Jackson and Grande Isle Railroad on the south side. Marsh extends outwards, starting approximately 0.25 mile from the north and south levees.
1935	1:31,680	Front levees and State Highway 31 now present.	Marsh extends outwards, starting approximately 0.25 mile from the north and south levees.
1939	1:62,500	New settlements on the south side of the river including Diamond.	State Highway 1 is classified "medium duty." Grande Bayou delineated.
1944	1:62,500	Minimal change since 1939.	Additional canals created perpendicular to the river, near City Price.
1948	1:62,500	"People's Utilities, Inc" line installed. Increased agricultural activity between Magnolia and Diamond.	Marsh north of the river more open.
1962	1:62,500	Increased agricultural development between Point Celeste and City Price.	Bayou Grand Chenier expanded. Point a la Hache oil and gas field appears to the north of the river. Increased O&G activity south of the river.
1964	1:62,500	Significant increase in buildings around Diamond.	Increased O&G activity south of the river.
1973/1992	1:24,000	Highway 23 is classified as "secondary highway, hard surface."	Significant increase in O&G activity south of the river.
2009	1:24,000	Many buildings along Fernandez Canal perpendicular to the back levee. Encalade largely open land; presumed not rebuilt after Hurricane Katrina.	Potash O&G field is heavily developed. Significant O&G activity south of the river. Significant marsh degradation north and south of the river.

Table 5.9 Summary of Historical USGS Topographic Map Observations

Reach 6

Date	Scale	Property	Surrounding Area
1892/1905	1:62,500	Few buildings on the south side of the natural levee, between Potash and Home Place. Isolated structures elsewhere.	New Orleans and Gulf Railroad on the north side of the river. New Orleans, Ft. Jackson and Grande Isle Railroad on the south side. Marsh extends outwards, starting approximately 0.25 mile from the north and south levees.
1935	1:31,680	Front levees and State Highway 31 now present.	Marsh extends outwards, starting approximately 0.25 mile from the north and south levees.
1939	1:62,500	No appreciable change since 1935.	State Highway 1 is classified "medium duty." Grande Bayou delineated.
1941	1:62,500	Faciltity (currently operated by Freeport-McMoran) in Port Sulphur and Highway 31 appear. New Orleans and Lower Coast Railroad seen. Marsh extends almost to the Gulf.	Point a la Hache Relief Outlet appears.
1948	1:62,500	"People's Utilities, Inc" line installed.	Marsh north of the River more open.
1953	1:62,500	New levees at current Freeport McMoran site. Back levees constructed.	Freeport Sulphur Canal constructed from Freeport McMoran site out to the Gulf.
1962	1:62,500	Three cemeteries added.	Increased O&G activity south of the river.
1964	1:62,500	Significant increase in structures around Happy Jack.	Increased O&G activity south of the river.
1973/1992	1:24,000	Highway 23 is classified as "secondary highway, hard surface."	Significant increase in O&G activity south of the river.
2009	1:24,000	Many buildings along Fernandez Canal perpendicular to the back levee. Encalade largely open land; presumed not rebuilt after Hurricane Katrina,	Potash O&G field is heavily developed. Significant O&G activity south of the river. Significant marsh degradation north and south of the river.

Table 5.10 Summary of Historical USGS Topographic Map Observations

Reach 7

Date	Scale	Property	Surrounding Area
1892	1:62,500	Many buildings on the south side of the natural levee, from Sunrise, down river. Dry land 0.25 mile south of levee.	Marsh extends outwards, starting approximately 0.25 mile from the north and south levees.
1922	1:62,500	Unimproved roads to Forts Jackson and St. Phillip. Marsh extends out from the river bank approximately 0.5 mile.	Marsh extends out from the river banks approximately 0.25 mile.
1935	1:31,680	Missouri Pacific Railroad stops at Buras. Fairly high building density around Buras, Empire and Boothville. Highway 31 seen. Riverfront levees constructed.	Marsh extends directly out from the river.
1941	1:62,500	Buras Drainage District canal seen. Many buildings along Highway 31.	Largely open water north/northeast of the river – Quarantine Bay and Breton Sound.
1944	1:62,500	No appreciable change.	No appreciable change.
1948	1:62,500	People's Utilities Inc lines seen. Highway 31 surface changed to "other surface improvement" at Triumph. Many buildings around Triumph.	Largely open water north/northeast of the river – Quarantine Bay and Breton Sound.
1953	1:62,500	Back levees constructed.	Back levees constructed on the north side of the river.
1960	1:62,500	Many buildings upriver from Triumph, at Gulftown. Extensive agriculture at Triumph, extending approximately 0.5 mile from the south river bank.	Pipeline Canal north of Buras. Extensive O&G activity north/northeast of the river.
1962	1:62,500	Many buildings around Buras. Extensive agriculture in Buras. Buras Drainage District Canal appears.	Significant increase in O&G activity south of the river below Buras.
1960/1967	1:62,500	Buras Revet created at Fasterling Canal, north of Buras.	Bastion Bay Oil and Gas field south of Buras.
1973/1992	1:24,000	Doullet Canal at the Empire Lock seen.	Quarantine Bay Oil field north of the river.
1998	1:24,000	Extensive commercial/industrial activity at Venice/Grand Pass.	Extensive O&G activity; extensive marsh degradation north/northeast of the river.
2009	1:24,000	No significant change since 1998.	No significant change since 1998.

Table 5.11 Summary of Historical USGS Topographic Map Observations

Reach 8

Date	Scale	Property	Surrounding Area
1922	1:62,500	Unimproved roads stop at Ft. Jackson. No buildings down river from Ft. Jackson.	Marsh 0.5 mile from river banks, south, and 0.25 mile from river banks, north, to Venice.
1935	1:31,680	Front levees created down to Venice. Many buildings down river to Venice. Missouri Pacific Railroad and Highway 31 constructed.	No appreciable change.
1948	1:62,500	People's Utilities, Inc electrical line extends to Venice. Back levees constructed to Venice.	Increased O&G activity; Grand Bay Oilfield. Delta National Wildlife Refuge present.
1960	1:62,500	Significantly increased agriculture on the south/southwest side of the river from Ft Jackson to Venice. Highway 31 now Highway 23. Pump House at Venice.	Heavy O&G activity north/northeast of Venice. Increased O&G activity south/southwest of Venice.
1971	1:24,000	Buras Drainage Canal. Pipeline Canal south of Ft. Jackson. Significant increase in the number of buildings. Tank Farm upriver from Venice.	Venice Oilfield southeast of Boothville.
1992	1:24,000	Significant increase in the number of buildings down to Venice. Sewage disposal facility between Boothville and Venice.	Heavy O&G activity north/northeast and south/southwest of Venice.
1998	1:24,000	No significant change.	Almost entirely open water north/northeast of the river.
2009	1:24,000	Boothville River Road delineated. Fewer structures around Boothville, likely indicating little rebuilding after Hurricane Katrina. Many structures around Venice.	South of the river mostly open water. Heavy O&G activity.

Table 5.12 Summary of Historical USGS Topographic Map Observations

Reach 12

Date	Scale	Property	Surrounding Area
1892	1:62,500	Many buildings on the south side of the natural levee, from Buras down river. Dry land 0.25 mile south of levee.	Marsh extends outwards, starting approximately 0.25 mile from the north and south levees.
1922	1:62,500	Unimproved roads to Forts Jackson and St. Phillip. Marsh extends out from the River banks approximately 0.5 mile. Some buildings northwest of Ft. Jackson.	Marsh 0.5 mile from river banks, south, and 0.25 mile from river banks, north, to Venice.
1935	1:31,680	Front levees created down to Venice. Many buildings down river to Venice. Missouri Pacific Railroad and Highway 31 built.	Marsh extends directly out from the river.
1941	1:62,500	Buras Drainage District canal seen. Many buildings along Highway 31.	Largely open water north/northeast of the river – Quarantine Bay and Breton Sound.
1948	1:62,500	People's Utilities, Inc electrical line extends to Venice. Back levees constructed to Venice.	Increased O&G activity; Grand Bay Oilfield. Delta National Wildlife Refuge present.
1960	1:62,500	Significantly increased agriculture on the south/southwest side of the river from Ft. Jackson to Venice. Highway 31 now Highway 23. Pump House at Venice. River and back levees present.	Heavy O&G activity north/northeast of Venice. Increased O&G activity south/southwest of Venice.
1971	1:24,000	Pipeline Canal south of south of Ft. Jackson. Significant increase in the number of buildings down to Venice. Tank Farm upriver from Venice.	Venice Oilfield southeast of Boothville.
1992	1:24,000	Significant increase in the number of buildings down to Venice. Sewage disposal facility between Boothville and Venice.	Heavy O&G activity north/northeast and south/southwest of Venice.
1998	1:24,000	Extensive commercial/industrial activity at Venice/Grand Pass. .	Extensive O&G activity; extensive marsh degradation north/northeast of the river.
2009	1:24,000	Boothville River Road delineated. Fewer structures around Boothville, likely indicating little rebuilding after Hurricane Katrina. Many structures around Venice.	South of the river mostly open water. Heavy O&G activity.

6.0 SITE RECONNAISSANCE

Teresa Russin and Douglas Martin of QRI conducted site reconnaissance of Reach 5 and part of Reach 6 on March 17-18, 2010. Teresa Russin and Kim Barton of QRI conducted site reconnaissance of Reaches 6, 7, 8, and 12 March 30-April 1, 2010 and May 6, 2010. Information obtained as a result of site reconnaissance is presented in the following subsections. Photographs of Reaches 5-8 and 12 are presented in Appendix H.

6.1 Methodology and Limiting Conditions

This assessment covers the existing centerline of the Mississippi River Back Water levees and the Mississippi River levee listed in Table 6.1 and as shown on the location map. The project area extends laterally 325 linear feet perpendicular to and in both directions from the levee centerline. Visual and physical inspections were carried out from the levee and road rights-of-way, focusing on visible surface features. QRI did not access private properties in performing this Phase I ESA at the request of the Client. Information provided by this Phase I ESA highlights all project area locations with Recognized Environmental Conditions (REC).

Table 6.1. Project Reach Locations

Reach	Approx. Reach Length (miles)	Work Item
West Bank Back Levee Reach 5	3.3	NOV-05
West Bank Back Levee Reach 6	12.5	NOV-06
West Bank Back Levee Reach 7	12.7	NOV-07
West Bank Back Levee Reach 8	8.5	NOV-08
West Bank River Levee Reach 12	9.9	NOV-12

6.2 General Site Setting

The site is a back levee protecting the communities along the west side of the Mississippi River from Diamond to Venice (Reaches 5-8) and the river levee from Fort Jackson to Venice (Reach 12).

6.2.1 Current Use(s) of the Site

The site to the north and east of the back levee system (Reaches 5-8) is currently a mixture of residential, agricultural, and industrial/commercial applications including docks, six pumping stations, air transportation facilities, petroleum product pipelines and associated facilities, Freeport-McMoran facility, Tennessee Natural Gas facility and various Plaquemines Parish facilities (including sewer lift stations and community recreational centers). Marshland is present to the south and west of the back levee system (Reaches 5-8). Reach 12 consists of river levee with undeveloped forest/shrub wetlands on the river side of the levee with several docking facilities; and on the protected side of the levee its uses include residential and commercial facilities, e.g. a helicopter terminal, a large oil storage facility and several oil service companies.

6.2.2 Past Use(s) of the Site

Based upon historical map review, around the turn of the century land in the area was primarily used for agriculture. It was largely undeveloped, with natural levees and marsh. Based upon the relative lack of apparent commercial activity agriculture and hunting/fishing/trapping were likely the primary "industry." There was gradual growth beginning in the 1920s and 1930s in residential and agricultural use throughout the reaches. The lower reaches were serviced by railroads starting 1940s and electrical services were available in the late 1940s. During the 1960s and 1970s there was oilfield growth in the area as evidence by the increase in manmade canals, roads, and pipelines crossing the site.

6.2.3 Current Use(s) of the Surrounding Area

The land between the back levee and the Mississippi River levee (generally north and east of the site in Reaches 5-8 and south and west of the site in Reach 12) is used for residential, agricultural and industrial activities. The communities located there are (north to south) Happy Jack, Port Sulphur, Home Place, Nairn, Tropical Bend, Empire, Buras, Triumph, Boothville and Venice. There are maritime and oilfield activities in the surrounding marshes.

6.2.4 Past Use(s) in the Surrounding Area

In the late 1800s there were a few small communities - Potash (Port Sulphur), Little Texas Guyot Settlement, Empire, Sunrise, Buras Settlement and Fort Jackson. There was no settlement below Fort Jackson. There was rail and road service as well river transport and numerous canals with access to the marshes and the Gulf of Mexico. Agriculture and maritime activities were the only main uses until later shipping and oilfield development in the mid to late twentieth century.

6.2.5 Geologic, Hydrogeologic, Hydrologic and Topographic Conditions

The geology of the site is Quaternary fluvial deposits - the most recent deposits are natural levee deposits (Appendix B). The topography of this entire site is relatively flat as it is part of a major river delta. The Mississippi River flows in a generally northwest to southeast direction throughout these two reaches. Phase I investigations do not reveal sub-surface hydrology.

6.2.6 General Description of Structures

Residential structures on the site are mobile homes and wood framed homes. Commercial structures are primarily concrete block and brick or steel faced wood or steel framed buildings. Commercial/government structures include Diamond, Hayes, Gainard Woods #2, Sunrise #2, Grand Bayou DeLiard, and Duvic Pumping Stations.

6.2.7 Roads

Highways 23 and 11 are roughly parallel to and generally to the west of the river levee and east of the back levee. Various cross roads intersect these highways and connect them with each other. A levee road (both unimproved and gravel) exists on top of the levee throughout all the reaches.

6.2.8 Potable Water Supplies

Potable water is provided to the site area by Plaquemines Parish Water Department.

6.2.9 Sewage Disposal System

Sewage disposal is provided to the site area by Plaquemines Parish Water Department and private septic systems.

6.3 Observations

6.3.1 Hazardous Substance Use, Storage, and Disposal

QRI noted a variety of hazardous substances in reportable quantities on private properties in Reaches 5-8 and 12. In many instances the containers were not accessible, though often they were marked with placards and therefore their contents could be ascertained. When necessary, QRI used professional judgment and experience to determine the likely contents and tank capacity. QRI did not observe any pools of liquid or ground staining on these properties. Based on the observed conditions, QRI does not consider the use, storage, and/or disposal of hazardous substances at these properties to be an environmental concern to the site at this time.

QRI observed two sets of overhead pipelines crossing the levees (REC 6 in Reach 7 and REC 11 in Reach 12). Many more pipeline and suspected pipeline crossings were observed by QRI on the site visit. Information is also available in the Louisiana Office of Coastal Management Coastal Pipelines and Platforms April, 2010 database (which includes all permitted pipelines from 1980 to April, 2010), which data is included in a shapefile on the CD attached to the final report.

6.3.2 Storage Tanks

Many ASTs were observed throughout the reaches but since QRI did not have to access private property the contents and capacity of many of these were estimated. Additionally, some likely UST locations were observed though their presence was not verified because they were located on private property.

6.3.3 Odors

QRI did not observe odors indicative of any potential RECs or of hazardous waste.

6.3.4 Pools of Liquid

QRI did not observe any pools of liquid during site visitation.

6.3.5 Drums

QRI observed many single drums in the vegetation, along the levees, and in the canals. These were likely present after having been deposited there by recent hurricanes.

6.3.6 Unidentified Substance Containers

QRI observed a number of containers of unidentified substances. It is likely that the contents and capacity of these containers, mostly ASTs, could have been accurately determined had QRI been granted access to the private property where these containers were located. The majority of containers of unidentified substances were probably diesel or propane.

6.3.7 Polychlorinated Biphenyls (PCBs)

Many transformers were observed along the project route. However, a search of the EPA PCB-registry database did not reveal any registered PCB-containing transformers in Reaches 5-8 and 12 with the exception of one registered to the Tennessee Natural Gas Facility (located in Reach 6). This transformer most likely is out of the site area, as most of the facility is outside of the 325 foot buffer and no transformers were observed on the portion of the facility located within the 325 foot buffer.

6.3.8 Pits, Ponds and Lagoons

QRI observed occasional constructed ponds along the reaches, none of which appeared to be a hazard to the site.

6.3.9 Stained Soil or Pavement

QRI observed stained soil at the head of Reach 12 on the levee around Fort Jackson. This is included in the RECs (REC 1 in Reach 12). It is likely that contaminated soil will have to be removed from this area and disposed of in an appropriate manner.

6.3.10 Stressed Vegetation

QRI observed stressed vegetation in Reach 6 immediately south of the Freeport-McMoran facility. There was also stressed vegetation in Reach 7 on the marsh side of the levee. Some was likely due to salt contamination during recent hurricanes, but the back levee is used for livestock grazing which further stressed marginal vegetation.

6.3.11 Solid Waste

A number of promiscuous dumpsites were observed throughout the reaches. Generally, they contained hurricane debris and household trash in non-hazardous quantities. In consideration of the four hurricanes that impacted the area within the last five years it is also possible that the dumpsites are mainly hurricane debris.

6.3.12 Wastewater

QRI observed lift stations along Highway 11 and Highway 23 and observed two waste water treatment facilities located in Reach 6 (REC 7) and Reach 12 (REC 4).

6.3.13 Water Wells

Two water wells were identified within the site area. Care should be taken to avoid damaging these wells by physically determining and marking the locations of these wells before commencing any earthmoving activities. Table 6.2 presents information about the water wells in Reaches 5-8 and 12.

Table 6.2 Water Wells

N Latitude	W Longitude	Aquifer ID	Owner	Depth (ft)	Use
Reach 5					
None					
Reach 6					
29° 30' 49.68"	89° 43' 50.88"	111NORLC	Tennessee Gas	15	Monitoring
Reach 7					
None					
Reach 8					
None					
Reach 12					
29° 17' 32.64"	-89° 22' 01.92"	111NORLC	Marathon Oil Co	40	Monitoring

6.3.14 Septic Systems

QRI did not specifically observe septic systems though there are likely some on the inaccessible private properties.

6.3.15 Other Conditions of Concern

A variety of conditions were noted that were not classifiable as RECs, historical recognized environmental conditions (HRECs), or *de minimis* conditions. Information about conditions of concern is presented in Table 6.3. Sewer lift stations are the most common conditions of concern; and there are many throughout the reaches. QRI recommends contacting Plaquemines Parish government for the exact number and location of the lift stations.

Hurricane debris is still present in the marshes to the south and west of Reaches 5-8 and includes a tank, a barge, boat trailers, drums, trash, crates and other items too numerous to describe. Promiscuous (unofficial) dump sites also abound, containing construction debris, scrap metal and household trash. Although there are many transformers throughout the reaches, only one, at the Tennessee Natural Gas facility in Port Sulphur, is listed in the EPA PCB Transformer Registration Database (and is probably located out of the site area, as is most of the facility).

Other conditions of concern include an abandoned electrical substation, a large hole at Grand Bayou Road, an I-beam dock, water lines and a buried electrical line. Representative photos of the conditions of concern are presented in Appendix H.

Table 6.3 Other Conditions of Concern		
Reach 5		
N Latitude	W Longitude	Description
29° 31’ 31.27”	89° 45’ 10.23”	Large hole at water line at Grand Bayou Rd – physical hazard to equipment
Reach 6		
29° 29’ 08.64”	89° 42’ 25.11”	Dump in canal
29° 28’ 00.24”	89° 41’ 26.08”	Coal and Sulfur piles
Reach 7		
29° 21’ 54.14”	89° 34’ 25.26”	Large tank; should be removed prior to earth-moving activities
29° 22’ 17.49”	89° 35’ 10.50”	Water valve and pipeline on levee – physical hazard to equipment
Reach 8		
29° 20’ 17.39”	89° 24’ 57.59”	Dump at canal edge
29° 16’ 45.13”	89° 21’ 49.38”	Possible old pumping station – may have physical hazard of pipe on levee
Reach 12		
29° 20’ 24.93”	89° 24’ 30.24”	I beam dock – physical hazard to equipment
29° 19’ 51.85”	89° 23’ 52.83”	Dump with vehicles, other unknown debris
unknown	unknown	Dump site between 29° 19’ 51.85” N, 89° 23’ 52.83” W and 29° 18’ 58.37” N,89° 23’ 05.48” W; no longer visible during the May reconnaissance
29° 18’ 20.71”	89° 22’ 36.67”	Junked automobile – physical hazard to equipment
29° 17’ 12.55”	89° 21’ 43.87”	Large empty barge – physical hazard to equipment
29° 17’ 01.18”	89° 21’ 35.16”	Buried electrical conduit crossing –hazard to equipment
29° 16’ 51.46”	89° 21’ 27.50”	Abandoned substation, possible PCBs
29° 16’ 26.01”	89° 21’ 09.72”	Water lines in close proximity to levee

6.4 Interior Observations

The interiors of buildings along the corridor were not accessed during the site inspection at the request of the Client.

7.0 INTERVIEWS

As requested by the Vicksburg USACE, QRI did not conduct interviews with occupants or operators. However, when Plaquemines Parish Government was contacted by telephone regarding potable water, sewer, electrical utility and natural gas services, a representative of the Plaquemines Parish Government informed QRI of the providers of these services as given in this report.

8.0 FINDINGS AND OPINIONS

In this section QRI identifies known or suspected recognized environmental conditions (RECs), historical recognized environmental conditions (HRECs), and *de minimis* conditions, and provides opinions on the potential impacts of these conditions.

8.1 Known or Suspect Recognized Environmental Conditions

The ASTM Standard E 1527-05 (2005) defines a recognized environmental condition (REC) as "the presence or likely presence of any hazardous substances or petroleum products on a property under conditions that indicate an existing release, a past release, or a material threat of a release of any hazardous substances or petroleum products into structures on the property or into the ground, ground water, or surface water of the property." A REC can include petroleum products or hazardous substances even under conditions that are in compliance with applicable laws.

Seventy-three (73) RECs were observed during site assessment activities associated with Reaches 5-8 and 12. The details of these RECs are presented in Tables 8.1 through 8.5. Photographs of the RECs are presented Appendix I. The most common REC in Reaches 5-8 and 12 are pipeline crossings and the second most common are ASTs. Because of the abundance of O&G activity in the area there are many pipelines and associated separator, production, transport, and metering facilities in the area. Because of the presence of petroleum products all of these types of sites are considered RECs. Many presumed or confirmed diesel and propane ASTs were observed, particularly at private residences. This is fairly common in this somewhat rural area. Isolated drums of unknown content were also commonly observed in the canals and on dry land. These individual and isolated drums are likely present as a result of hurricane activity. The area has sustained damages from four (4) major hurricanes in the last 5 years – Katrina, Rita, Gustave and Ike.

8.2 Historical Recognized Environmental Conditions

QRI noted many listings in the EDR database that could be considered Historical Recognized Environmental Conditions (HRECs) in Reaches 5-8 and 12. QRI reviewed these and determined that none would hinder earth-moving activities along the levees in Reaches 5-8, and 12.

8.3 *De Minimis* Conditions

According to the ATSM standard, *de minimis* conditions those that generally do not present a threat to human health or the environment and that generally would not be the subject of an enforcement action if brought to the attention of the appropriate government agencies.

No environmental concerns that were deemed *de minimis* conditions were noted in Reaches 5-8 and 12.

Table 8.1 Reach 5 Recognized Environmental Conditions (RECs)				
Facility Name/Description	**REC #**	**Latitude**	**Longitude**	**REC Issues**
Diamond Pumping Station	1	29 31 40.29	89 45 45.85	ASTs
Marsh	2	29 31 25.93	89 44 50.41	Drum
Marsh	3	29 31 23.52	89 44 38.88	Drum
BP Oil Pipeline Company	4	29 31 23.47	89 44 36.12	Pipeline crossing (from database)

Table 8.2 Reach 6 Recognized Environmental Conditions (RECs)				
Facility Name/Description	**REC #**	**N Latitude**	**W Longitude**	**REC Issues**
Engineering and Public Works	1	29 31 06.68	89 44 12.85	4 inch sewer pipeline (from database)
Unknown Operator	2	29 30 50.47	89 43 55.66	Pipeline, unknown contents
Tennessee Natural Gas Facility	3	29 30 50.45	89 43 55.63	ASTs, tank, pipelines
Tennessee Natural Gas	4	29 30 50.43	89 43 55.63	Pipeline crossing
Hayes Pumping Station, Port Sulphur	5	29 29 37.05	89 42 52.20	ASTs, equipment
Unknown Operator	6	29 29 22.78	89 42 38.53	Pipeline, unknown contents
Plaquemines Parish Sewage Treatment Plant	7	29 28 51.56	89 42 08.73	Sewage tanks
Unknown Operator	8	29 28 46.95	89 42 04.60	Tank battery, ASTs, drums
Hilcorp Oil Co/ExxonMobil	9	29 28 45.15	89 42 04.20	Pipeline crossings (from database)
Unknown Operator	10	29 28 32.55	89 41 58.45	Pipeline, unknown contents
Aminoil, Phillips, Freeport-McMoran	11	29 28 14.73	89 41 25.85	Pipeline crossings (from database)
Freeport-McMoran	12	29 28 10.42	89 41 25.01	Pipelines
Swift Energy Operating, LLC	13	29 27 41.48	89 41 06.60	Tanks, pipelines, ASTs, equipment
Gainard Woods #2 Pumping Station	14	29 26 59.95	89 39 01.58	ASTs
Tennessee Natural Gas	15	29 25 14.26	89 37 03.33	Pipeline crossing
Shell	16	29 25 11.36	89 37 02.96	Pipeline crossing (from database)
Unknown Operator	17	29 25 05.43	89 37 02.35	Pipeline crossing
Unknown Operator	18	29 25 04.39	89 37 01.87	Pipeline crossing
Shell	19	29 25 03.80	89 37 01.65	Pipeline crossing (from database)
Shell	20	29 25 02.64	89 37 01.03	Pipeline crossing (from database)
Shell	21	29 24 54.34	89 36 54.38	Pipeline crossing (from database)

Table 8.3 Reach 7 Recognized Environmental Conditions (RECs)				
Facility Name/Description	**REC #**	**N Latitude**	**W Longitude**	**REC Issues**
Dump site	1	29 24 01.39	89 36 49.26	ASTs, equipment
ExxonMobil	2	29 22 15.44	89 35 02.97	Suspected pipeline crossing
Clajon Industrial Gas, Inc. (from database)	3	29 22 06.97	89 34 46.58	Pipeline crossing
ExxonMobil	4	29 22 00.24	89 34 35.31	Crude oil pipeline crossing
Docking facilities	5	29 21 55.74	89 34 29.04	ASTs
ExxonMobil (from database)	6	29 21 54.64	89 34 26.64	Pipeline crossing, overhead
ExxonMobil	7	29 21 54.72	89 34 26.38	Pipeline crossing
Chevron, 2 pipelines	8	29 21 53.92	89 34 24.85	Pipeline crossing (from database)
Clajon Industrial Gas, Inc. (from database)	9	29 21 46.31	89 34 03.60	Pipeline crossing
BP Oil Pipeline Co.	10	29 21 45.85	89 34 02.10	Pipeline crossing (from database)
Plains Pipeline LP	11	29 21 46.02	89 34 00.90	Petroleum crude oil pipeline crossing
Sunrise #2 Pumping Station	12	29 21 45.67	89 33 43.61	ASTs, equipment
Chevron	13	29 21 36.55	89 33 18.07	Petroleum pipeline crossings
Texoil Co, Delta Natural Gas, LA State Gas Corp.	14	29 21 23.48	89 32 38.97	Oil and natural gas pipeline crossings
Atmos Energy (LA State Gas in database)	15	29 21 21.74	89 32 20.47	Gas pipeline crossing
Louisiana State Gas Corporation	16	29 21 22.14	89 32 19.29	Pipeline crossing
Louisiana State Gas Corporation	17	29 20 55.86	89 31 41.72	Suspected pipeline crossing
Louisiana State Gas Corporation	18	29 20 21.54	89 31 02.30	Pipeline crossing
Acadian Gas	19	29 20 16.96	89 30 50.74	Gas pipeline, does not cross (from database)
Louisiana State Gas Corporation	20	29 20 04.83	89 29 50.46	Natural gas pipeline crossing
Grand Bayou De Liard Pumping Station	21	29 19 35.07	89 28 47.84	ASTs, equipment

Table 8.4 Reach 8 Recognized Environmental Conditions (RECs)				
Facility Name/Description	**REC #**	**Latitude**	**Longitude**	**REC Issues**
Southern Natural Gas (from database)	1	29 20 58.81	89 26 26.25	Pipeline crossing
Marsh	2	29 20 35.14	89 25 30.61	Drum of marine cleaner, unknown ingredients
Dump site	3	29 18 49.17	89 23 24.36	Creosote logs
Duvic Pumping Station	4	29 18 47.85	89 23 18.91	ASTs
Private (posted) dump site	5	29 18 42.00	89 23 16.38	Unknown contents, dumped material
Unknown operator	6	29 17 05.38	89 22 05.19	Pipeline, unknown contents
Plains All American Co.	7	29 17 01.57	89 22 02.34	Crude oil pipeline crossing
Gulf South	8	29 16 59.06	89 22 00.51	Gas pipeline crossing

Table 8.5 Reach 12 Recognized Environmental Conditions (RECs)				
Facility Name/Description	**REC #**	**N Latitude**	**W Longitude**	**REC Issues**
Fort Jackson, water pumps	1	29 21 28.29	89 27 17.04	Oil leaking on soil under pumps
Petroleum Helicopters, Inc., heliport	2	29 21 18.11	89 26 13.72	ASTs, pipelines
Unknown operator	3	29 21 12.96	89 26 01.77	Suspected pipeline crossing
Plaquemines Parish Sewage Treatment Plant	4	29 18 58.37	89 23 05.48	ASTs
Private land	5	29 18 53.49	89 23 01.46	Compressed gas cylinders
Private land	6	29 18 52.11	89 23 00.59	ASTs, compressed gas cylinders
Private land, trucking business	7	29 18 46.41	89 22 55.44	ASTs, drums
Private land	8	29 17 30.89	89 21 59.62	ASTs
Tank farm and docking facility, unknown operator	9	29 17 26.31	89 21 55.08	Tanks, pipelines
Unknown operator	10	29 17 11.68	89 21 43.59	Gas pipelines crossing
Noble Energy Inc.	11	29 17 08.59	89 21 40.84	Pipeline crossing, overhead
Unknown operator	12	29 17 07.18	89 21 39.51	ASTs, boat lift and drums
Unknown operator	13	29 16 26.97	89 21 10.93	ASTs, pipelines
United States Government facility	14	29 16 28.20	89 21 09.92	AST
Martin Midstream Partners - Baker Hughes Drilling Fluids	15	29 16 22.49	89 21 05.61	ASTs, pipelines
L&L Oil and Gas Services, LLC	16	29 16 16.86	89 21 09.11	Tanks, drums
Whitetail Oilfield Services, LLC	17	29 16 13.26	89 21 11.42	ASTs, drums and septic lines
Unknown operator	18	29 16 13.83	89 21 17.19	AST, aviation fuel
Ellzey Marine gas station	19	29 16 21.40	89 21 11.19	USTs

9.0 CONCLUSIONS

Quaternary Resource Investigations, LLC (QRI) conducted this Phase I Environmental Site Assessment (ESA) according to the guidelines of ASTM Standard Practice E 1527-05. Any exceptions to, or deletions from, this practice are described in Sections 2.0 and 10.0 of this report. QRI found a total of 73 RECs in Reaches 5, 6, 7, 8 and 12, which are summarized in Tables 1.1 through 1.5 and again in Tables 8.1 to 8.5. As long as maintenance activities are conducted in a safe and conscientious manner, taking care not to damage ASTs, wells, or pipelines in and around the levees, none of the RECs cited in this report should prevent the earth-moving activities on the levees from being conducted. The hazardous materials present on the subject property are currently contained; as long as they are not released into the environment they should pose no additional threat. The larger debris piles and abandoned tanks and boats may require removal but the other RECs should generally just be avoided.

Specific recommendations, by types of RECs, are presented below:

ASTs – in the majority of instances the ASTs are far enough away from the levees, i.e. no closer than 100-feet, that they do not specifically pose a hazard to earth-moving activities associated with levee-resurfacing/re-building. QRI recommends that the USACE/contractors who conduct the repairs notify the landowners at the respective AST locations of the impending earth-moving activities. The landowners would have the ability to be present when activities were taking place and the responsibility of ensuring that their ASTs were not impacted/damaged by the USACE activities.

Drums – There are isolated drums throughout the reaches, most of which are unlabelled. Where possible, before listing a drum as a REC QRI examined the drums to make certain that they were intact and contained something. Empty drums are not a REC but in some cases QRI could not determine if the drums were empty. If drums cannot be avoided during levee construction/enlargement activities QRI recommends that the drums be properly removed and disposed of.

Debris piles/dump sites – There are many piles of hurricane debris and there are many promiscuous dumpsites throughout the project area, throughout all of the reaches. QRI asserts that, as with the ASTs, these sites do not specifically pose a hazard to earth-moving activities associated with levee construction and enlargement because they can be avoided during earth-moving activities. Obtrusive debris, including tanks and boats should be properly removed.

Pipelines – There is an abundance of pipelines in all of the reaches. QRI recommends that the operators of these lines be notified of impending construction/enlargement activities and request the operators mark the exact location of these lines. The USACE should also coordinate with the operators of these lines so that safe construction methods are used when working around these lines. There are also above-ground lines present in the reaches that may require relocation or modification.

Water Lines – QRI recommends that the USACE contact the Plaquemines Parish Government to locate water lines before commencing earth-moving activities.

Power Lines – QRI recommends that the USACE avoid contact with overhead power lines present in the site area, some of which are somewhat close to the ground and could be a hazard to tall equipment.

Waste Water Treatment Plants/Lift Stations - Because of the raw sewage associated with waste water treatment facilities and with lift stations care must be taken to avoid adversely impacting these sites.

Private residences – There are a variety of types of RECs on private property throughout the reaches. In almost all instances the item(s) that are on these sites that make the site a REC can be avoided during earth-moving activities. These activities should be coordinated with the landowners in both the site area and of adjacent properties**.**

10.0 DEVIATIONS

QRI conducted this modified Phase I ESA within the scope and limitations of ASTM Standard E 1527-05, with the following client-request deviations:

- Interviews were not conducted.
- No title searches were conducted.
- No environmental liens or activity and use limitations (AULs) were determined
- City directories were not reviewed.

.

11.0 ADDITIONAL SERVICES

No additional services were provided in association with this Phase I ESA.

12.0 REFERENCES

ASTM Standard E 1527-05, 2005, "Standard Practice for Environmental Site Assessments: Phase I Environmental Site Assessment Process," ASTM International, West Conshohocken, PA, 2005, DOI: 10.1520/E1527-05, www.astm.org.

Atlas: The Louisiana Statewide GIS. LSU CADGIS Research Laboratory, Baton Rouge, LA, 2010. http://atlas.lsu.edu

Environmental Data Resources, Inc. 440 Wheelers Farms Road, Milford, CT 06461. www.edrnet.com

FEMA Map Service Center, P.O. Box 1038 Jessup, Maryland 20794-1038. http://www.fema.gov/hazard/map/firm.shtm

Louisiana Department of Natural Resources SONRIS Database. http://sonris-www.dnr.state.la.us/www_root/sonris_portal_1.htm

Louisiana Office of Coastal Management. Coastal Pipelines and Platforms (CD), April, 2010. Plaquemines Parish Government.

United States Department of Agriculture.
http://websoilsurvey.nrcs.usda.gov/app/HomePage.htm

United States Geological Survey. http://www.usgs.gov

United States Department of Transportation National Pipeline Mapping System. https://www.npms.phmsa.dot.gov

United States Fish & Wildlife Service National Wetlands Inventory. http://www.fws.gov/wetlands/Data/Mapper.html

13.0 SIGNATURES OF ENVIRONMENTAL PROFESSIONALS

This is to certify the Phase I ESA Report of the Plaquemines Parish Federal Levee Project, Plaquemines Parish, Louisiana, has been examined and undersigned.

DATE: 21 July 2010 SIGNATURE: _____

Fonda Lindfors-New, C.E.O
Professional Geologist

DATE: 21 July 2010 SIGNATURE: _____

Kimberly Barton, MS
Sr. Toxicologist

DATE: 21 July 2010 SIGNATURE: _____

Teresa Z. Russin, MS
Geologist IV

APPENDICES

APPENDIX A

EDR REPORTS

Plaquemines Parish Project
Plaquemines, LA

Inquiry Number: 02716024.1r
March 11, 2010

EDR DataMap™ Environmental Atlas™

EDR® Environmental Data Resources Inc

440 Wheelers Farms Road
Milford, CT 06461
Toll Free: 800.352.0050
www.edrnet.com

Thank you for your business.
Please contact EDR at 1-800-352-0050
with any questions or comments.

Disclaimer - Copyright and Trademark Notice

This Report contains certain information obtained from a variety of public and other sources reasonably available to Environmental Data Resources, Inc. It cannot be concluded from this Report that coverage information for the target and surrounding properties does not exist from other sources. **NO WARRANTY EXPRESSED OR IMPLIED, IS MADE WHATSOEVER IN CONNECTION WITH THIS REPORT. ENVIRONMENTAL DATA RESOURCES, INC. SPECIFICALLY DISCLAIMS THE MAKING OF ANY SUCH WARRANTIES, INCLUDING WITHOUT LIMITATION, MERCHANTABILITY OR FITNESS FOR A PARTICULAR USE OR PURPOSE. ALL RISK IS ASSUMED BY THE USER. IN NO EVENT SHALL ENVIRONMENTAL DATA RESOURCES, INC. BE LIABLE TO ANYONE, WHETHER ARISING OUT OF ERRORS OR OMISSIONS, NEGLIGENCE, ACCIDENT OR ANY OTHER CAUSE, FOR ANY LOSS OF DAMAGE, INCLUDING, WITHOUT LIMITATION, SPECIAL, INCIDENTAL, CONSEQUENTIAL, OR EXEMPLARY DAMAGES. ANY LIABILITY ON THE PART OF ENVIRONMENTAL DATA RESOURCES, INC. IS STRICTLY LIMITED TO A REFUND OF THE AMOUNT PAID FOR THIS REPORT.** Purchaser accepts this Report "AS IS". Any analyses, estimates, ratings, environmental risk levels or risk codes provided in this Report are provided for illustrative purposes only, and are not intended to provide, nor should they be interpreted as providing any facts regarding, or prediction or forecast of, any environmental risk for any property. Only a Phase I Environmental Site Assessment performed by an environmental professional can provide information regarding the environmental risk for any property. Additionally, the information provided in this Report is not to be construed as legal advice.

Copyright 2006 by Environmental Data Resources, Inc. All rights reserved. Reproduction in any media or format, in whole or in part, of any report or map of Environmental Data Resources, Inc., or its affiliates, is prohibited without prior written permission.

EDR and its logos (including Sanborn and Sanborn Map) are trademarks of Environmental Data Resources, Inc. or its affiliates. All other trademarks used herein are the property of their respective owners.

FOCUS MAP SUMMARY

Database	Total Plotted
FEDERAL RECORDS	
NPL	0
Proposed NPL	0
Delisted NPL	0
NPL LIENS	0
CERCLIS	0
CERC-NFRAP	1
LIENS 2	0
CORRACTS	0
RCRA-TSDF	0
RCRA-LQG	1
RCRA-SQG	2
RCRA-CESQG	7
RCRA-NonGen	15
US ENG CONTROLS	0
US INST CONTROL	0
ERNS	22
HMIRS	0
DOT OPS	0
US CDL	0
US BROWNFIELDS	0
DOD	0
FUDS	0
LUCIS	0
CONSENT	0
ROD	0
UMTRA	0
ODI	0
DEBRIS REGION 9	0
MINES	0
TRIS	1
TSCA	0
FTTS	0
HIST FTTS	0
SSTS	0
ICIS	1
PADS	1
MLTS	0
RADINFO	0
FINDS	30
RAATS	0
FEMA UST	0
PCB TRANSFORMER	0
US HIST CDL	0
SCRD DRYCLEANERS	0
COAL ASH EPA	0
COAL ASH DOE	0
FEDERAL FACILITY	0
STATE AND LOCAL RECORDS	
SHWS	0

FOCUS MAP SUMMARY

Database	Total Plotted
SWF/LF	1
DEBRIS	1
AUL	0
UIC	0
SWRCY	0
LUST	0
HIST LUST	0
UST	9
LIENS	0
SPILLS	18
VCP	0
DRYCLEANERS	0
NPDES	9
COAL ASH	0
ASBESTOS	0
TRIBAL RECORDS	
INDIAN RESERV	0
INDIAN ODI	0
INDIAN LUST	0
INDIAN UST	0
INDIAN VCP	0
EDR PROPRIETARY RECORDS	
Manufactured Gas Plants	0

NOTES:

Sites may be listed in more than one database

EXECUTIVE SUMMARY

TARGET PROPERTY INFORMATION

ADDRESS

PLAQUEMINES, LA
DISTRICT 1, LA 70083

DATABASES WITH NO MAPPED SITES

No mapped sites were found in EDR's search of available ("reasonably ascertainable ") government records within the requested search area for the following databases:

FEDERAL RECORDS

NPL	National Priority List
Proposed NPL	Proposed National Priority List Sites
Delisted NPL	National Priority List Deletions
NPL LIENS	Federal Superfund Liens
CERCLIS	Comprehensive Environmental Response, Compensation, and Liability Information System
LIENS 2	CERCLA Lien Information
CORRACTS	Corrective Action Report
RCRA-TSDF	RCRA - Treatment, Storage and Disposal
US ENG CONTROLS	Engineering Controls Sites List
US INST CONTROL	Sites with Institutional Controls
HMIRS	Hazardous Materials Information Reporting System
DOT OPS	Incident and Accident Data
US CDL	Clandestine Drug Labs
US BROWNFIELDS	A Listing of Brownfields Sites
DOD	Department of Defense Sites
FUDS	Formerly Used Defense Sites
LUCIS	Land Use Control Information System
CONSENT	Superfund (CERCLA) Consent Decrees
ROD	Records Of Decision
UMTRA	Uranium Mill Tailings Sites
ODI	Open Dump Inventory
DEBRIS REGION 9	Torres Martinez Reservation Illegal Dump Site Locations
MINES	Mines Master Index File
TSCA	Toxic Substances Control Act
FTTS	FIFRA/ TSCA Tracking System - FIFRA (Federal Insecticide, Fungicide, & Rodenticide Act)/TSCA (Toxic Substances Control Act)
HIST FTTS	FIFRA/TSCA Tracking System Administrative Case Listing
SSTS	Section 7 Tracking Systems
MLTS	Material Licensing Tracking System
RADINFO	Radiation Information Database
RAATS	RCRA Administrative Action Tracking System
FEMA UST	Underground Storage Tank Listing
PCB TRANSFORMER	PCB Transformer Registration Database
US HIST CDL	National Clandestine Laboratory Register
SCRD DRYCLEANERS	State Coalition for Remediation of Drycleaners Listing

COAL ASH EPA ---------- Coal Combustion Residues Surface Impoundments List
COAL ASH DOE ---------- Sleam-Electric Plan Operation Data
FEDERAL FACILITY ---------- Federal Facility Site Information listing

STATE AND LOCAL RECORDS

SHWS ---------- Potential and Confirmed Sites List
AUL ---------- Conveyance Notice Listing
UIC ---------- Underground Injection Wells Listing
SWRCY ---------- Recycling Directory
LUST ---------- Leaking Underground Storage Tanks
LIENS ---------- Environmental Liens
VCP ---------- Voluntary Remediation Program Sites
DRYCLEANERS ---------- Drycleaner Facility Listing
COAL ASH ---------- Coal Ash Disposal Sites
ASBESTOS ---------- Asbestos Projects List

TRIBAL RECORDS

INDIAN RESERV ---------- Indian Reservations
INDIAN ODI ---------- Report on the Status of Open Dumps on Indian Lands
INDIAN LUST ---------- Leaking Underground Storage Tanks on Indian Land
INDIAN UST ---------- Underground Storage Tanks on Indian Land
INDIAN VCP ---------- Voluntary Cleanup Priority Listing

EDR PROPRIETARY RECORDS

Manufactured Gas Plants ---- EDR Proprietary Manufactured Gas Plants

SURROUNDING SITES: SEARCH RESULTS

Surrounding sites were identified.

The Map ID column refers to the Map ID-Focus Map(s) of the listed site.

Sites listed in ***bold italics*** are in multiple databases.

Unmappable (orphan) sites are not considered in the foregoing analysis.

FEDERAL RECORDS

CERC-NFRAP: Archived sites are sites that have been removed and archived from the inventory of CERCLIS sites. Archived status indicates that, to the best of EPA's knowledge, assessment at a site has been completed and that EPA has determined no further steps will be taken to list this site on the National Priorities List (NPL), unless information indicates this decision was not appropriate or other considerations require a recommendation for listing at a later time. This decision does not necessarily mean that there is no hazard associated with a given site; it only means that, based upon available information, the location is not judged to be a potential NPL site.

A review of the CERC-NFRAP list, as provided by EDR, and dated 06/23/2009 has revealed that there is 1 CERC-NFRAP site within the searched area.

Site	Address	Map ID
TENNESSEE GAS PIPELINE STA 52	***26166 HWY 23 .25 M S EN***	***6-13***

EXECUTIVE SUMMARY

RCRA-LQG: RCRAInfo is EPA's comprehensive information system, providing access to data supporting the Resource Conservation and Recovery Act (RCRA) of 1976 and the Hazardous and Solid Waste Amendments (HSWA) of 1984. The database includes selective information on sites which generate, transport, store, treat and/or dispose of hazardous waste as defined by the Resource Conservation and Recovery Act (RCRA). Large quantity generators (LQGs) generate over 1,000 kilograms (kg) of hazardous waste, or over 1 kg of acutely hazardous waste per month.

A review of the RCRA-LQG list, as provided by EDR, and dated 01/13/2010 has revealed that there is 1 RCRA-LQG site within the searched area.

Site	Address	Map ID
TENNESSEE GAS PIPELINE STA 52	*26166 HWY 23 .25 M S EN*	*6-13*

RCRA-SQG: RCRAInfo is EPA's comprehensive information system, providing access to data supporting the Resource Conservation and Recovery Act (RCRA) of 1976 and the Hazardous and Solid Waste Amendments (HSWA) of 1984. The database includes selective information on sites which generate, transport, store, treat and/or dispose of hazardous waste as defined by the Resource Conservation and Recovery Act (RCRA). Small quantity generators (SQGs) generate between 100 kg and 1,000 kg of hazardous waste per month.

A review of the RCRA-SQG list, as provided by EDR, and dated 01/13/2010 has revealed that there are 2 RCRA-SQG sites within the searched area.

Site	Address	Map ID
PLAQUEMINES PARISH GEN HOSPITA	*374 CIVIC DR*	*14-15*
CALLON OFFSH PROD BLACK BAY WR	*STATE LEASE 195 QQ*	*55-31*

RCRA-CESQG: RCRAInfo is EPA's comprehensive information system, providing access to data supporting the Resource Conservation and Recovery Act (RCRA) of 1976 and the Hazardous and Solid Waste Amendments (HSWA) of 1984. The database includes selective information on sites which generate, transport, store, treat and/or dispose of hazardous waste as defined by the Resource Conservation and Recovery Act (RCRA). Conditionally exempt small quantity generators (CESQGs) generate less than 100 kg of hazardous waste, or less than 1 kg of acutely hazardous waste per month.

A review of the RCRA-CESQG list, as provided by EDR, and dated 01/13/2010 has revealed that there are 7 RCRA-CESQG sites within the searched area.

Site	Address	Map ID
LANDRY BROTHERS AUTOMOTIVE	*101 BOUZON LN*	*18-19*
MARINE SPILL RESPONSE CORP	*100 HERBERT HARVEY LN*	*30-24*
PHILIPPE LOGAGLIO MD	*133 CRAN ST*	*38-23,24*
Y & S MARINE INC	*183 JULES LANE*	*42-24*
PSC INDUSTRIAL OUTSOURCING INC	*40360 HWY 23 S*	*43-24,28*
WEATHERFORD US LP	*42519 HWY 23*	*51-30,31*
BUCKNER RENTAL SVC	*42990 HWY 23 S*	*54-31*

EXECUTIVE SUMMARY

RCRA-NonGen: RCRAInfo is EPA's comprehensive information system, providing access to data supporting the Resource Conservation and Recovery Act (RCRA) of 1976 and the Hazardous and Solid Waste Amendments (HSWA) of 1984. The database includes selective information on sites which generate, transport, store, treat and/or dispose of hazardous waste as defined by the Resource Conservation and Recovery Act (RCRA). Non-Generators do not presently generate hazardous waste.

A review of the RCRA-NonGen list, as provided by EDR, and dated 01/13/2010 has revealed that there are 15 RCRA-NonGen sites within the searched area.

Site	Address	Map ID
MODERN BOAT SVC INC	***HWY 23 S 1M S SUNRISE***	***17-16,17***
SEACOR MARINE INC	***31425 HWY 23***	***19-19***
FRELICH MARINE TRANSP	***32084 HWY 23***	***21-19***
JASON RAY INC	***122 E DAZET LANE***	***24-22***
BURAS MEDICAL SVCS	***1300 HWY 11 S***	***26-23***
OWEN BORNE SR & JR BOAT SVC IN	***127 BORNE LANE***	***31-23***
STANN BOAT SVCS INC	***HWY 23 S RIVER RD N OF***	***32-25***
KENS BOAT RENTAL INC	***122 WILDWOOD DR***	***33-23***
CVITANOVIC BOAT SVC INC	***104 VALENCIA DR***	***34-23***
SUPREME TOWING CO INC	***36786 HWY 11 S***	***36-24***
LP & L BURAS POWER PLANT	***805 HWY 23 S***	***41-24***
BB MARINE TOWING INC	***137 POST OFFICE RD***	***47-29,30***
JADE MARINE INC	***HWY 23 S 1/10 N END OF***	***49-30***
SHELL OFFSHORE INC. VENICE TER	***523 JUMP BASIN RD***	***55-31***
ALL AMERICAN CREWBOATS INC	***150 OFFSHORE SHIPYARD R***	***55-31***

ERNS: The Emergency Response Notification System records and stores information on reported releases of oil and hazardous substances. The source of this database is the U.S. EPA.

A review of the ERNS list, as provided by EDR, and dated 12/31/2009 has revealed that there are 22 ERNS sites within the searched area.

Site	Address	Map ID
141 PHILLIPS RD	141 PHILLIPS RD	2-9,12
110 PHILLIPS ROAD	110 PHILLIPS ROAD	2-9,12
141 PHILLIPS ROAD	141 PHILLIPS ROAD	2-9,12
28230 HIGHWAY 23	28230 HIGHWAY 23	5-12,13
HWY 23 AND MILIN DR	HWY 23 AND MILIN DR	15-15
31617 HIGHWAY 23	31617 HIGHWAY 23	20-19
317 ROSE MARIE DRIVE	317 ROSE MARIE DRIVE	22-19,22
317 ROSE MARIE DRIVE	317 ROSE MARIE DRIVE	22-19,22
317 ROSE MARIE DRIVE	317 ROSE MARIE DRIVE	22-19,22
317 ROSE MARIE DRIVE	317 ROSE MARIE DRIVE	22-19,22
136 DAYBROOK ROAD	136 DAYBROOK ROAD	23-19,22
1080 BURAS RIVER ROAD	1080 BURAS RIVER ROAD	28-23
100 HERBERT HARVEY DR DOCK MIS	100 HERBERT HARVEY DR D	30-24
104 PIPELINE ROAD	104 PIPELINE ROAD	39-24
1551 HIGHWAY 23	1551 HIGHWAY 23	40-23
1551 HIGHWAY 23 SOUTH	1551 HIGHWAY 23 SOUTH	40-23
1551 HIGHWAY 23 SOUTH	1551 HIGHWAY 23 SOUTH	40-23
177 WHITNEY LANE	177 WHITNEY LANE	45-29
160 DELLS LN	160 DELLS LN	48-30
165 MARATHON LN	165 MARATHON LN	50-30
165 MARATHON LANE	165 MARATHON LANE	50-30
335 JUMP BASIN RD	335 JUMP BASIN RD	53-31

EXECUTIVE SUMMARY

TRIS: The Toxic Chemical Release Inventory System identifies facilities that release toxic chemicals to the air, water, and land in reportable quantities under SARA Title III, Section 313. The source of this database is the U.S. EPA.

A review of the TRIS list, as provided by EDR, and dated 12/31/2008 has revealed that there is 1 TRIS site within the searched area.

Site	Address	Map ID
DAYBROOK FISHERIES INC	***136 DAYBROOK LN***	***23-19,22***

ICIS: The Integrated Compliance Information System (ICIS) supports the information needs of the national enforcement and compliance program as well as the unique needs of the National Pollutant Discharge Elimination System (NPDES) program.

A review of the ICIS list, as provided by EDR, and dated 11/10/2009 has revealed that there is 1 ICIS site within the searched area.

Site	Address	Map ID
PLAQUEMINES PARISH GOVERNMENT	180 LEE DRIVE PORT S	11-13,15

PADS: The PCB Activity Database identifies generators, transporters, commercial storers and/or brokers and disposers of PCBs who are required to notify the United States Environmental Protection Agency of such activities. The source of this database is the U.S. EPA.

A review of the PADS list, as provided by EDR, and dated 09/01/2009 has revealed that there is 1 PADS site within the searched area.

Site	Address	Map ID
TENNESSEE GAS PIPELINE STA 52	***26166 HWY 23 .25 M S EN***	***6-13***

FINDS: The Facility Index System contains both facility information and "pointers" to other sources of information that contain more detail. These include: RCRIS; Permit Compliance System (PCS); Aerometric Information Retrieval System (AIRS); FATES (FIFRA [Federal Insecticide Fungicide Rodenticide Act] and TSCA Enforcement System, FTTS [FIFRA/TSCA Tracking System]; CERCLIS; DOCKET (Enforcement Docket used to manage and track information on civil judicial enforcement cases for all environmental statutes); Federal Underground Injection Control (FURS); Federal Reporting Data System (FRDS); Surface Impoundments (SIA); TSCA Chemicals in Commerce Information System (CICS); PADS; RCRA-J (medical waste transporters/disposers); TRIS; and TSCA. The source of this database is the U.S. EPA/NTIS.

A review of the FINDS list, as provided by EDR, and dated 10/19/2009 has revealed that there are 30 FINDS sites within the searched area.

Site	Address	Map ID
TENNESSEE GAS PIPELINE STA 52	***26166 HWY 23 .25 M S EN***	***6-13***
PLAQUEMINES PARISH GOVERNMENT	180 LEE DRIVE	11-13,15
SOUTH PLAQUEMINES HIGH SCHOOL	311 CIVIC DRIVE	12-15
SOUTH PLAQUEMINES ELEMENTARY S	315 CIVIC DRIVE	12-15
PORT SULPHUR HIGH SCHOOL	164 SCHOOL ROAD	13-15
PLAQUEMINES PARISH GEN HOSPITA	***374 CIVIC DR***	***14-15***

EXECUTIVE SUMMARY

Site	Address	Map ID
MODERN BOAT SVC INC	*HWY 23 S 1M S SUNRISE*	*17-16,17*
LANDRY BROTHERS AUTOMOTIVE	*101 BOUZON LN*	*18-19*
SEACOR MARINE INC	*31425 HWY 23*	*19-19*
FRELICH MARINE TRANSP	*32084 HWY 23*	*21-19*
JASON RAY INC	*122 E DAZET LANE*	*24-22*
BURAS MEDICAL SVCS	*1300 HWY 11 S*	*26-23*
MARINE SPILL RESPONSE CORP	*100 HERBERT HARVEY LN*	*30-24*
OWEN BORNE SR & JR BOAT SVC IN	*127 BORNE LANE*	*31-23*
STANN BOAT SVCS INC	*HWY 23 S RIVER RD N OF*	*32-25*
KENS BOAT RENTAL INC	*122 WILDWOOD DR*	*33-23*
CVITANOVIC BOAT SVC INC	*104 VALENCIA DR*	*34-23*
SUPREME TOWING CO INC	*36786 HWY 11 S*	*36-24*
PHILIPPE LOGAGLIO MD	*133 CRAN ST*	*38-23,24*
CHEVRON PIPE LINE CO - EMPIRE-	104 PIPELINE RD	39-24
LP & L BURAS POWER PLANT	*805 HWY 23 S*	*41-24*
Y & S MARINE INC	*183 JULES LANE*	*42-24*
PSC INDUSTRIAL OUTSOURCING INC	*40360 HWY 23 S*	*43-24,28*
BB MARINE TOWING INC	*137 POST OFFICE RD*	*47-29,30*
JADE MARINE INC	*HWY 23 S 1/10 N END OF*	*49-30*
VENICE BARGE DOCK	165 MARATHON LANE	50-30
WEATHERFORD US LP	*42519 HWY 23*	*51-30,31*
BUCKNER RENTAL SVC	*42990 HWY 23 S*	*54-31*
CALLON OFFSH PROD BLACK BAY WR	*STATE LEASE 195 QQ*	*55-31*
ALL AMERICAN CREWBOATS INC	*150 OFFSHORE SHIPYARD R*	*55-31*

STATE AND LOCAL RECORDS

SWF/LF: The Solid Waste Facilities/Landfill Sites records typically contain an inventory of solid waste disposal facilities or landfills in a particular state. The data come from the Department of Environmental Quality's Louisiana's Solid Waste Facilities list.

A review of the SWF/LF list, as provided by EDR, and dated 12/21/2009 has revealed that there is 1 SWF/LF site within the searched area.

Site	Address	Map ID
PLAQUEMINES PARISH DETENTION C	110 PRISON RD	1-6

DEBRIS: A listing of LDEQ Approved Debris Sites where hurricane debris is dumped.

A review of the DEBRIS list, as provided by EDR, and dated 10/31/2008 has revealed that there is 1 DEBRIS site within the searched area.

Site	Address	Map ID
EAST BANK BURN SITE	110 PRISON ROAD	1-6

EXECUTIVE SUMMARY

HIST LUST: Department of Environmental Quality's Underground Storage Tank Case History Incidents database.

A review of the HIST LUST list, as provided by EDR, and dated 11/01/1999 has revealed that there is 1 HIST LUST site within the searched area.

Site	Address	Map ID
SHELL OFFSHORE INC. VENICE TER	***523 JUMP BASIN RD***	***55-31***

UST: The Underground Storage Tank database contains registered USTs. USTs are regulated under Subtitle I of the Resource Conservation and Recovery Act (RCRA). The data come from the Department of Environmental Quality's Louisiana Underground Storage Tank Database.

A review of the UST list, as provided by EDR, and dated 08/18/2008 has revealed that there are 9 UST sites within the searched area.

Site	Address	Map ID
DELTA DRUGS INC	26852 HWY 23 S	4-12
TENNESSEE GAS PIPELINE CO #527	***26166 HWY 23 S***	***6-13***
GUILBEAU'S SERVICE STATION	28564 HWY 23	7-13
LUCKY II	35031 HWY 11	16-16
LANDRY BROTHERS AUTOMOTIVE	***101 BOUZON LN***	***18-19***
HARTTS EXXON	42813 HWY 23	52-31
ELLZEY MARINE & HARDWARE INC	42991 HWY 23 SOUTH	54-31
SHELL OFFSHORE INC VENICE TERM	523 JUMP BASIN RD	55-31
USFWS - DELTA NATIONAL WILDLIF	***215 OFFSHORE SHIPYARD R***	***55-31***

SPILLS: Spills and/or releases, to land, reported to the Emergency Response Section.

A review of the SPILLS list, as provided by EDR, and dated 09/24/2009 has revealed that there are 18 SPILLS sites within the searched area.

Site	Address	Map ID
Not reported Incident Status: Closed	138 MIMOSA	7-13
Not reported Incident Status: Open	118 WILLOW	7-13
Not reported Incident Status: Closed	161 AZALIA DR.	8-13
Not reported Incident Status: Closed	212 PENNY DEE DR	9-13
SEVERN TRENT SERVICES Incident Status: Closed	198 WEST TESSIE LANE	10-13
Not reported Incident Status: Closed	159 LEE DRIVE, PORT SUL	11-13,15
PORT SULPHUR HIGH SCHOOL Incident Status: Open	164 SCHOOL ROAD	13-15
DAYBROOK FISHERIES INC Incident Status: Closed Incident Status: Closed	***136 DAYBROOK LN***	***23-19,22***

Site	Address	Map ID
Not reported Incident Status: Open	34347 HIGHWAY 11	25-22,23
Not reported Incident Status: Referred to Enforcement	189 DELTA AIRE DR	27-23
Not reported Incident Status: Closed	214 DEAD MANS LANE	29-25
FILL-A-SACK Incident Status: Closed	113 LION'S CLUB LANE	44-25,29
Not reported Incident Status: Closed	177 WHITNEY LANE	45-29
Not reported Incident Status: Closed	40670 HIGHWAY 23, BOOTH	46-29
THE QUICK SERVE GTO Incident Status: Closed	42124 HIGHWAY 23	49-30
Not reported Incident Status: Closed Incident Status: Closed	165 MARATHON LANE	50-30
Not reported Incident Status: Closed	335 JUMP BASIN RD	53-31
USFWS - DELTA NATIONAL WILDLIF Incident Status: Closed	***215 OFFSHORE SHIPYARD R***	***55-31***

NPDES: A listing of sites with a Louisiana Pollutant Discharge Elimination System (LPDES) program issued permit.

A review of the NPDES list, as provided by EDR, and dated 11/03/2009 has revealed that there are 9 NPDES sites within the searched area.

Site	Address	Map ID
FEMA HURRICANE RESPONSE - DIAM	25078 DIAMOND RD	3-12
TENNESSEE GAS PIPELINE CO #527	***26166 HWY 23 S***	***6-13***
PLAQUEMINES PARISH GOVERNMENT	180 LEE DR	11-13,15
DAYBROOK FISHERIES INC	***136 DAYBROOK LN***	***23-19,22***
JOSHUA'S MARINA INC	309 BURAS BOAT HARBOR R	35-24
PLAQUEMINES PARISH GOVERNMENT	120 ELDORADO ST	37-23
CHEVRON PIPE LINE CO - EMPIRE-	104 PIPELINE RD	39-24
USARMY COE - VENICE LOCK	335 JUMP BASIN RD	53-31
USFWS - DELTA NATIONAL WILDLIF	***215 OFFSHORE SHIPYARD R***	***55-31***

EXECUTIVE SUMMARY

Please refer to the end of the findings report for unmapped orphan sites due to poor or inadequate address information.

Section 1

Overview and Key Map

Overview Map

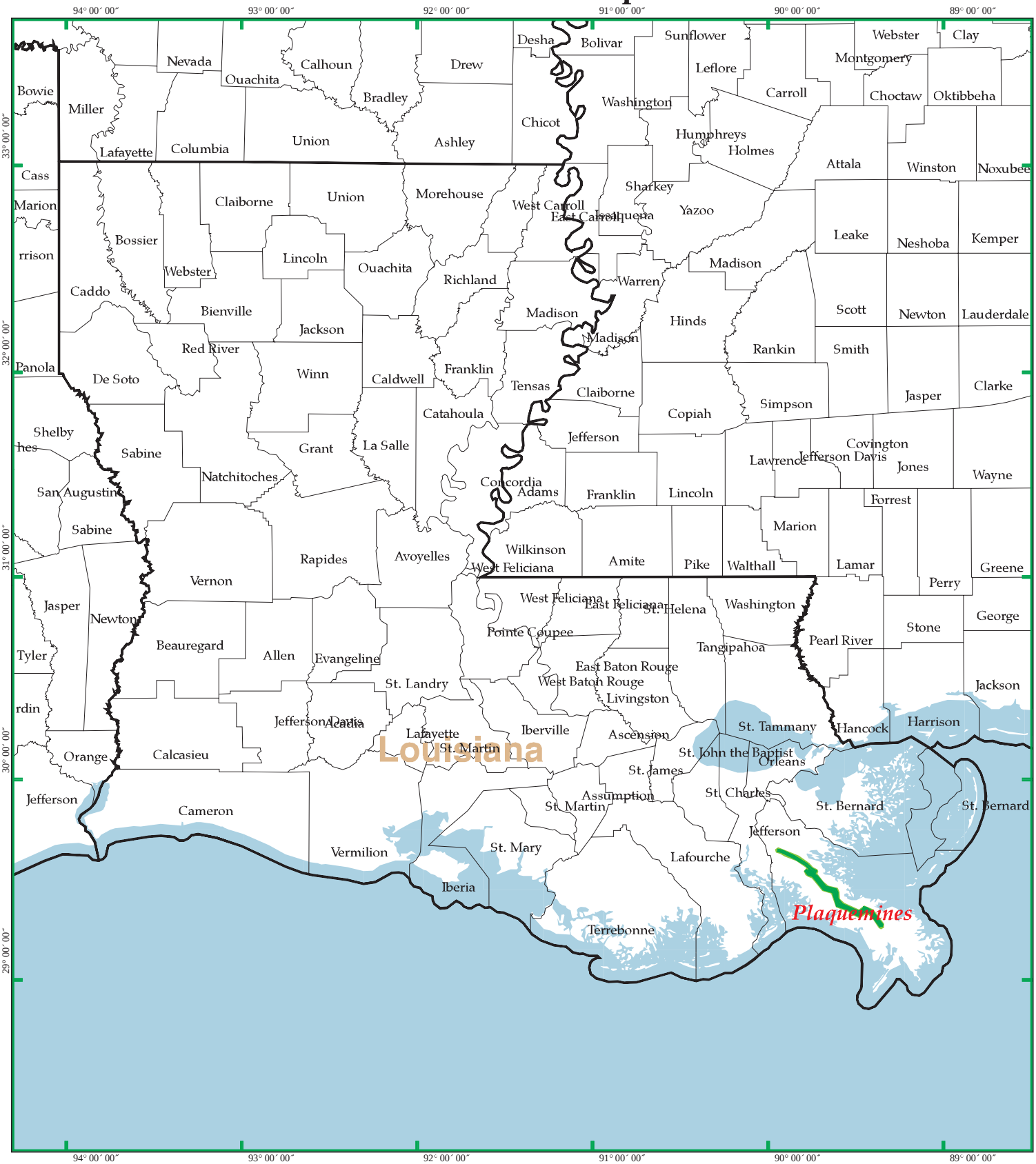

EDR DataMap® - Environmental Atlas

Plaquemines Parish Project

EDR Environmental Data Resources Inc

N

Key Map

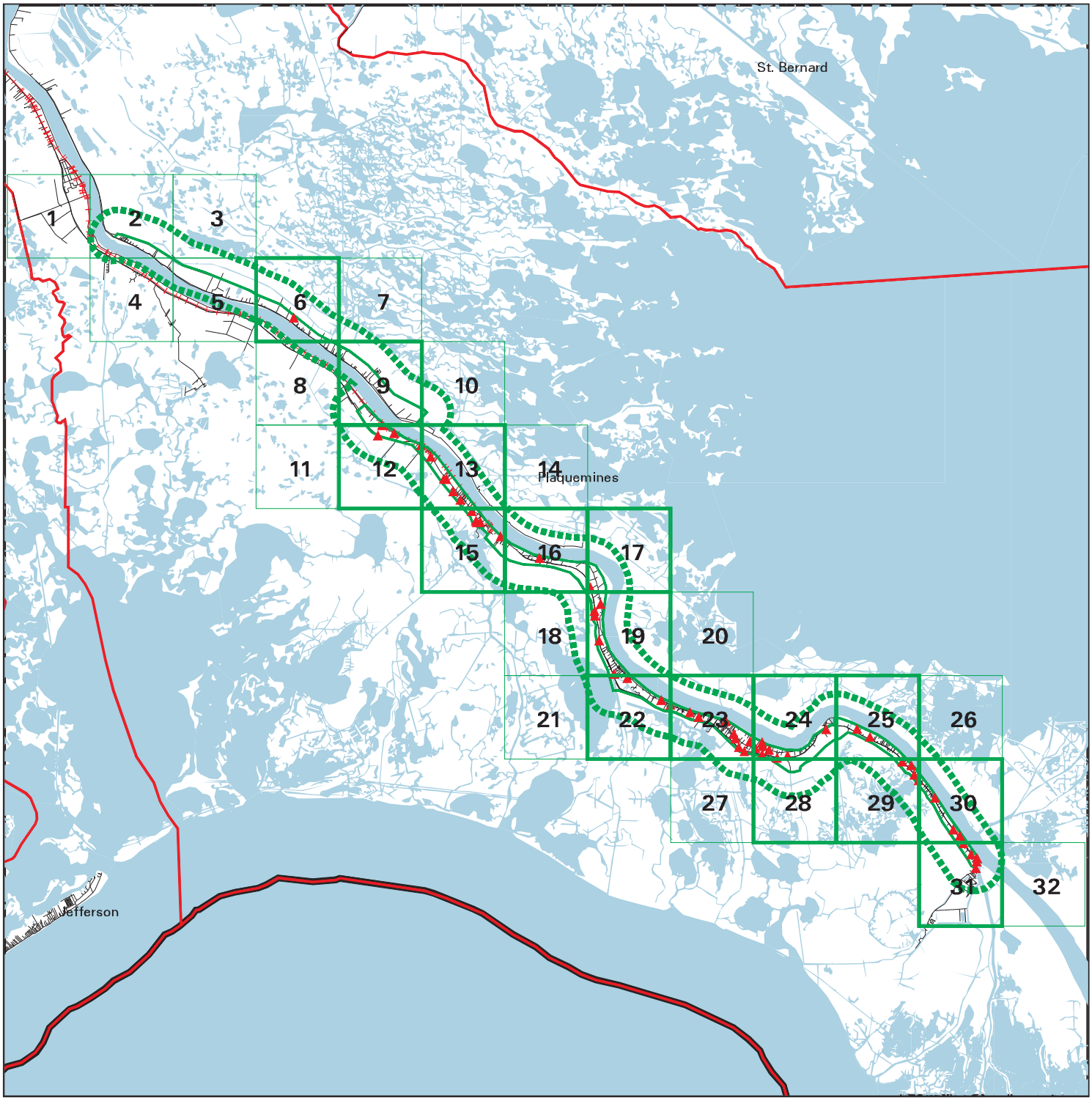

EDR DataMap® - Environmental Atlas

Plaquemines Parish Project

Legend

- Roads
- Major Roads
- Contour Lines
- Waterways
- Railroads
- Study Boundary
- Powerlines
- Pipelines
- Fault Lines
- Indian Reservations BIA
- Water
- Superfund Sites
- Federal DOD Sites
- Listed Sites

N

0 5 10

Scale in Miles

Copyright © 2010 EDR, Inc. © 2010 Tele Atlas Rel. 07/2007.

Section 2

Focus Maps and Findings

Focus Map 1

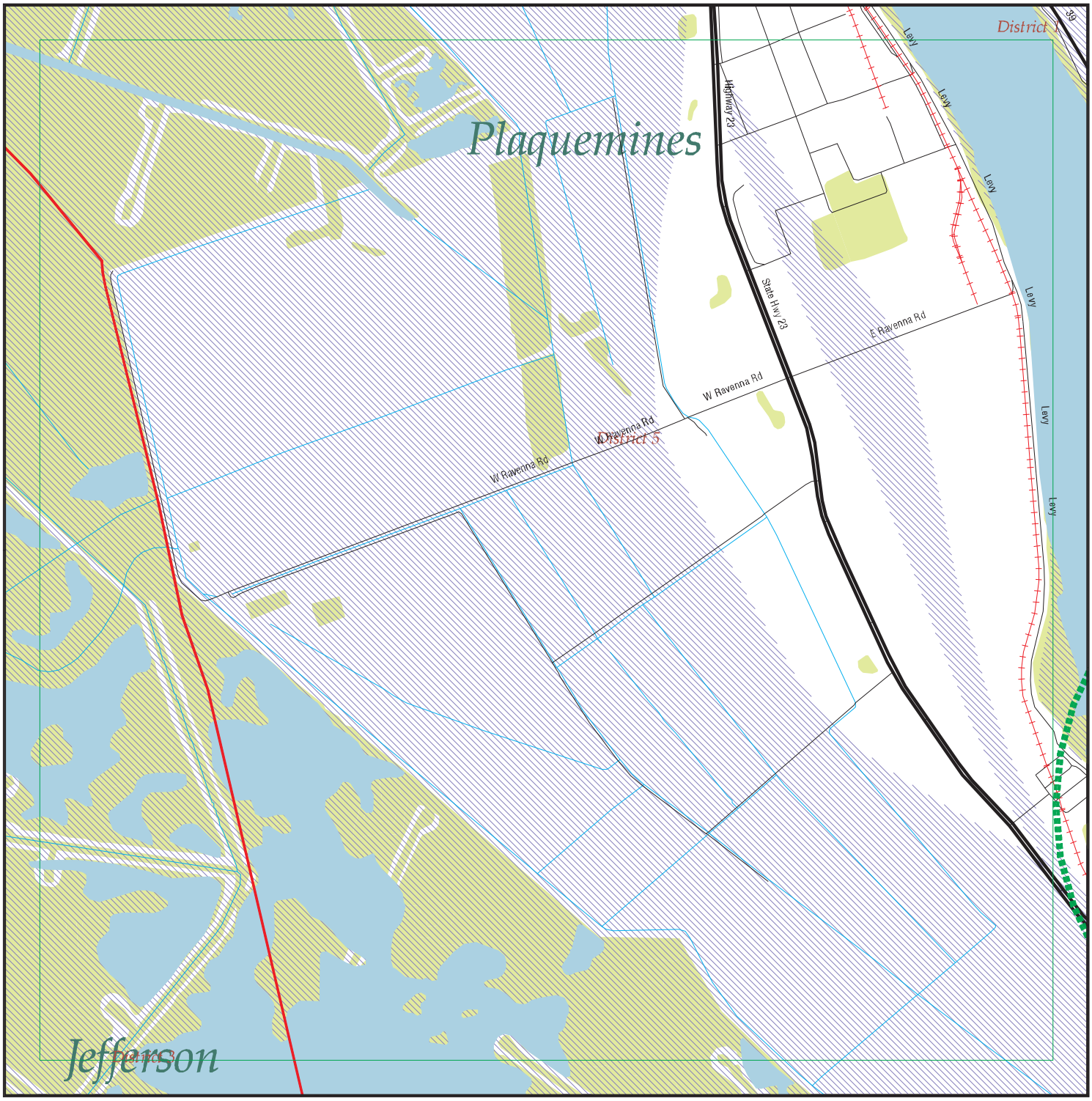

EDR DataMap® - Environmental Atlas

Plaquemines Parish Project

Legend

- Roads
- Major Roads
- Contour Lines
- National Wetlands Inventory
- Waterways
- Railroads
- Study Boundary
- 100-Yr Flood Zones
- Powerlines
- Pipelines
- Fault Lines
- Indian Reservations BIA
- Water
- Superfund Sites
- Federal DOD Sites
- Listed Sites
- Sensitive Receptors

N

0 1/4 1/2

Scale in Miles

Copyright © 2010 EDR, Inc. © 2010 Tele Atlas Rel. 07/2007.

FOCUS MAP 1 ORPHAN SUMMARY

City	EDR ID	Site Name	Site Address	Zip	Database(s)
BELLE CHASSE	1000622032		RT 1	70037	RCRA-SQG, FINDS
BELLE CHASSE	S108855593	PLAQUEMINES PARISH GOVERNMENT	15093 HWY 15	70037	SPILLS
BELLE CHASSE	S108333098	PLAQUEMINES PARISH GOVERNMENT - NUNGESSEI TEMPORAR	13040 HIGHWAY 23	70037	NPDES
BELLE CHASSE	S108333076	PLAQUEMINES PARISH GOVERNMENT - TOLAR TEMPORARY RV	14288 HIGHWAY 23	70037	NPDES
BELLE CHASSE	1004708971		9194 HWY 23	70037	RCRA-CESQG, FINDS
BELLE CHASSE	1004708016		10656 HWY 23	70037	RCRA-SQG, FINDS
BELLE CHASSE	1004707554		11322 HWY 23	70037	RCRA-CESQG, FINDS
BELLE CHASSE	1004708566		7892 HWY 23	70037	RCRA-CESQG, FINDS
BELLE CHASSE	1004706935		7248 HWY 23	70037	RCRA-CESQG, FINDS
BELLE CHASSE	1004707929		9099 HWY 23	70037	RCRA-CESQG, FINDS
BELLE CHASSE	1004709661		9505 HWY 23	70037	RCRA-CESQG, FINDS
BELLE CHASSE	1004706979		13679 HWY 23	70037	RCRA-CESQG, FINDS, SPILLS, NPDE
BELLE CHASSE	1004707438		11148 HWY 23	70037	RCRA-CESQG, FINDS
BELLE CHASSE	1004714673		9221 HWY 23	70037	RCRA-CESQG, FINDS
BELLE CHASSE	1004711537		7566 HWY 23	70037	RCRA-CESQG, FINDS
BELLE CHASSE	1004711563		9298 HWY 23	70037	RCRA-CESQG, FINDS
BELLE CHASSE	1004707300		9193 HWY 23	70037	RCRA-CESQG, FINDS
BELLE CHASSE	1000827459		9229 HWY 23	70037	RCRA-LQG, FINDS
BELLE CHASSE	S107446369	MOONS CLNR	8651 HIGHWAY 23	70037	DRYCLEANERS
BELLE CHASSE	S106895584	DISTINCTIVE CLNR INC	7892 HIGHWAY 23	70037	DRYCLEANERS
BELLE CHASSE	S107870531	CONOCOPHILLIPS CO - ALLIANCE REFINERY	15551 HIGHWAY 23	70037	AUL, SPILLS
BELLE CHASSE	U003924028	BELLE CHASSE DENTAL CENTER LLC	8000 HIGHWAY 23	70037	LUST, UST, SPILLS
BELLE CHASSE	U003995887	FAST FUEL #4	10830 HIGHWAY 23	70037	UST
BELLE CHASSE	1004712146		8656 HWY 23	70037	RCRA-CESQG, FINDS
BELLE CHASSE	1004709972		10151 HWY 23 S	70037	RCRA-CESQG, FINDS
BELLE CHASSE	1005416415		9177 HWY 23	70037	RCRA-CESQG, FINDS
BELLE CHASSE	1004712984		7962 HWY 23	70037	RCRA-CESQG, FINDS
BELLE CHASSE	1004712472		9087 HWY 23	70037	RCRA-CESQG, FINDS
BELLE CHASSE	U003182577	STATE OIL FUEL CENTER INC	1724 HWY 23	70037	UST
BELLE CHASSE	1009217228	ANGEL DRY CLEANERS INC	7670 HWY 23	70037	RCRA-CESQG
BELLE CHASSE	U004120409	EXPRESS FOOD & FUEL LLC	14715 HIGHWAY 23	70037	UST
BELLE CHASSE	U003986579	CHEVRON ORONITE CO LLC - OAK POINT PLANT	10285 HWY 23 S	70037	SWF/LF, UST, SPILLS, NPDES, ASBESTOS
BELLE CHASSE	S106508627	CONOCOPHILLIPS CO - ALLIANCE REFINERY	15551 HIGHWAY 23	70037	SWF/LF, SPILLS, NPDES, ASBESTOS
BELLE CHASSE	U000220611	DAIGLE'S QUICK STOP	HWY 23	70037	UST
BELLE CHASSE	U003987400	BILLUPS FOOD STORE #0045	HWY 23 S	70037	UST
BELLE CHASSE	U003987603	SUBSEA 7 UC, LLC	10656 HIGHWAY 23	70037	UST
BELLE CHASSE	U003921976	BELLE CHASSE SELF SERVE	9654 HIGHWAY 23	70037	UST
BELLE CHASSE	S109024804	PLAQUEMINES PARISH GOVERNMENT	A	70037	SPILLS
BELLE CHASSE	S108852897	PLAQUEMINES PARISH GOVERNMENT	AVE A	70037	SPILLS
BELLE CHASSE	1011596662	PLAQUEMINES PARISH	106 AVENUE G	70037	ICIS

FOCUS MAP 1 ORPHAN SUMMARY

City	EDR ID	Site Name	Site Address	Zip	Database(s)
BELLE CHASSE	S108589753	OFFICE OF PARISH PRESIDENT BENNY ROUSSELLE	106 AVENUE G	70037	SPILLS
BELLE CHASSE	S108331260	PLAQUEMINES PARISH - MUNICIPAL SEPARATE STORM SEWE	106 AVENUE G	70037	NPDES
BELLE CHASSE	S108620064	PLAQUEMINES PARISH GOVT	BELLE CHASSE WASTEWATER TREATM	70037	SPILLS
BELLE CHASSE	S108620084	PLAQUEMINES PARISH GOVT	BELLE CHASSE WASTEWATER TREATM	70037	SPILLS
BELLE CHASSE	S108618516	PLAQUEMINES PARISH GOVERNMENT/SEVERN TRE SERVICE	BELLE CHASSE AREA SOUTH ON LA HWY	70037	SPILLS
BELLE CHASSE	S109025535	PLAQUEMINES PARISH GOVERNMENT	BELLE CHASSE WWTP	70037	SPILLS
BELLE CHASSE	1010453884	PLAQUEMINES PH SCHOOL BD	BELLE CHASSE MIDDLE	70037	FINDS
BELLE CHASSE	S108619462	PLAQUEMINES PARISH GOVERNMENT	BELLE CHASSE WASTEWATER TREATM	70037	SPILLS
BELLE CHASSE	S108619267	PLAQUEMINES PARISH GOVERNMENT	BELLE CHASSE WASTEWATER PLANT	70037	SPILLS
BELLE CHASSE	1004710394		1604 BELLE CHASSE	70037	RCRA-CESQG, FINDS
BELLE CHASSE	1000623505		3 BELLE CHASSE	70037	RCRA-NonGen, FINDS
BELLE CHASSE	U000877761	BELLE CHASSE TEXACO	1709 BELLE CHASSE N	70037	UST
BELLE CHASSE	1004708707		1702 BELLE CHASSE HWY S	70037	RCRA-CESQG, FINDS
BELLE CHASSE	1004707019		8632 BELLE CHASSE HWY	70037	RCRA-CESQG, FINDS
BELLE CHASSE	1004711425		1611 N BELLE CHASSE HWY N	70037	RCRA-CESQG, FINDS
BELLE CHASSE	1000288291		1001 BELLE CHASSE HWY	70037	RCRA-NonGen, FINDS
BELLE CHASSE	1000279101		4741 BELLE CHASSE HWY S	70037	RCRA-NonGen, FINDS
BELLE CHASSE	1000279102		2605 BELLE CHASSE HWY S	70037	RCRA-SQG, FINDS
BELLE CHASSE	1004712252		7962 BELLE CHASSE HWY N	70037	RCRA-NonGen, FINDS
BELLE CHASSE	1004710752		1506 S BELLE CHASSE HWY	70037	RCRA-CESQG, FINDS
BELLE CHASSE	1004710680		1008 BELLE CHASSE HWY	70037	RCRA-CESQG, FINDS
BELLE CHASSE	1003873439		1202 BELLE CHASSE HWY	70037	CERC-NFRAP
BELLE CHASSE	S106034324	RESTRUCTURE PARTNERS (100881)	405 BELLE CHASSE HWY N	70037	HIST LUST
BELLE CHASSE	S105201109	M&J CONSTRUCTION CO	1200 BELLE CHASSE HWY	70037	SHWS
BELLE CHASSE	1000109206		1504 BELLE CHASSE HWY S	70037	RCRA-LQG, FINDS
BELLE CHASSE	1000333572		1605 BELLE CHASSE HWY S	70037	RCRA-NonGen, FINDS
BELLE CHASSE	1000198779		1811 BELLE CHASSE HWY N	70037	RCRA-NonGen, FINDS
BELLE CHASSE	1000210193		2102 BELLE CHASSE HWY S	70037	RCRA-NonGen, FINDS, UST
BELLE CHASSE	1000453783		2800 S BELLE CHASSE HWY S	70037	RCRA-NonGen, FINDS
BELLE CHASSE	1000426375		1410 BELLE CHASSE HWY	70037	RCRA-NonGen, FINDS
BELLE CHASSE	1004710926		2512 BELLE CHASSE HWY S	70037	RCRA-CESQG, FINDS
BELLE CHASSE	U003923361	J&M'S FOOD STORE INC	2505 BELLE CHASSE HWY S	70037	UST
BELLE CHASSE	U003926033	C O PEREZ	9223 BELLE CHASSE HWY	70037	UST
BELLE CHASSE	U002304517	MOM'S & DAD'S FOOD STORE	9620 BELLE CHASSE HWY	70037	UST
BELLE CHASSE	U003923249	SCHLUMBERGER OFFSHORE SERVICES	2310 BELLE CHASSE HWY S	70037	UST
BELLE CHASSE	U003924438	SPUR STATION #1975	405 BELLE CHASSE HWY N	70037	UST
BELLE CHASSE	U003926347	BELLE CHASSE EXPRESS	7812 BELLE CHASSE HWY	70037	UST
BELLE CHASSE	S108852896	PLAQUEMINES PARISH GOVERNMENT	BOUZON LN	70037	SPILLS
BELLE CHASSE	S108336890	JEFFERSON PARISH DEPARTMENT DRAINAGE PUMI STATION	268 BYPASS RD	70037	NPDES
BELLE CHASSE	S108620304	PLAQUEMINES PARISH GOVERNMENT	GONDRELLA ST	70037	SPILLS
BELLE CHASSE	S108337340	PLAQUEMINES PARISH SCHOOL BOARD	539 HERBERT BLVD	70037	NPDES
BELLE CHASSE	1011617673	PLAQUEMINES PARISH (BELLE CHASSE FACILITY)	S INTX OF SEWER PLANT RD AND	70037	ICIS
BELLE CHASSE	S109025534	PLAQUEMINES PARISH GOVERNMENT	LIFT STATION # 8 OMEGA ST	70037	SPILLS
BELLE CHASSE	S109153673	PLAQUEMINES PARISH GOVERNMENT	227 MARTIN LANE>PORT	70037	SPILLS

FOCUS MAP 1 ORPHAN SUMMARY

City	EDR ID	Site Name	Site Address	Zip	Database(s)
BELLE CHASSE	S109152234	NEW ORLEANS NAVAL SIR STATION-JRB PROJECT - BROADM	NEW ORLEANS NAVAL AIR STA	70037	NPDES
BELLE CHASSE	S109563047	PLAQUEMINES PARISH GOVERNMENT	OAK TREE RD	70037	SPILLS
BELLE CHASSE	S108594774	SEVERN TRENT SERVICES INC PLAQUEMINES PARISH GOVER	24 OMEGA ST	70037	SPILLS
BELLE CHASSE	S108852893	PLAQUEMINES PARISH GOVERNMENT	PELAS HYMAN LN	70037	SPILLS
BELLE CHASSE	S109960094	PLAQUEMIMES PARISH GOVT	PLAQUEMIMES PARISH GOVT PARISH	70037	SPILLS
BELLE CHASSE	S109962070	PLAQUEMINES PARISH GOVERNMENT	PLAQUEMINES PARISH GOVERNMENT ST	70037	SPILLS
BELLE CHASSE	S108852835	PLAQUEMINES PARISH GOVERNMENT	PORT SULPHUR WASTEWATER PLANT	70037	SPILLS
BELLE CHASSE	1011611034	PLAQUEMINES PAR (BELLE CHAS	126 SEWER PLANT RD	70037	ICIS
BELLE CHASSE	S108620205	PLAQUEMINES PARISH GOVERNMENT	SPRINGWOOD SUBDIVISION	70037	SPILLS
BELLE CHASSE	S108622448	PLAQUEMINES PARISH GOVERNMENT	L ST	70037	SPILLS
BELLE CHASSE	S110096076	PLAQUEMINES PARISH GOVT	L ST HUNT ST AVE	70037	SPILLS
BELLE CHASSE	S108620305	PLAQUEMINES PARISH GOVERNMENT	L ST	70037	SPILLS
BELLE CHASSE	S108852899	PLAQUEMINES PARISH GOVERNMENT	L ST	70037	SPILLS
BELLE CHASSE	S108619010	PLAQUEMINES PARISH GOVERNMENT	W TESSIE LN	70037	SPILLS
BELLE CHASSE	S109352811	WALKER ROAD #1 DOTD - BURN SITE	W WALKER RD	70037	SWF/LF
BELLE CHASSE	1003873427		715 WPA RD	70037	CERC-NFRAP, SHWS
BRAITHWAITE	S108337337	PLAQUEMINES PARISH GOVERNMENT - WOODLAWN OFFICE BU	7163 HIGHWAY 39	70040	NPDES
BRAITHWAITE	U004052193	THE FERRY STOP	3762 HIGHWAY 39	70040	UST
BRAITHWAITE	S108601229	PLAQUEMINES PARISH GOVERNMENT	7163 HWY 39>>WOODLAWN	70040	SPILLS
BRAITHWAITE	S110094766	BAZIL DR DOTD - BURN SITE	BAZIL DR	70040	SWF/LF
BRAITHWAITE	S108337335	PLAQUEMINES PARISH GOVERNMENT - BRAITHWAITE WWTP	E PARK BLVD	70040	NPDES
DAVANT	1004714866		13750 HWY 15	70040	RCRA-NonGen, FINDS
DAVANT	S109352809	PLAQUEMINES PARISH DETENTION CENTER BUILDING	110 PRISON RD	70040	SWF/LF
IRONTON	S108334690	PLAQUEMINES PARISH GOVERNMENT - IRONTON OXIDATION	HWY 23	70083	NPDES
LAFITTE	1004714194		HWY 45	70067	RCRA-CESQG
LAFITTE	S108336896	JEFFERSON PARISH ENVIRONMENTAL & DEVELOPMENT CONTR	5548 JEAN LAFITTE BLVD	70067	NPDES
LAFITTE	S108336895	JEFFERSON PARISH DEPT OF SEWERAGE - ROSETHORN WWTP	865 JEAN LAFITTE BLVD	70067	SWF/LF, NPDES
MYRTLE GROVE	S109025019	PLAQUEMINES PARISH SHERIFF'S OFFICE	NEAR WHERE CYPRESS INN	70083	SPILLS
PLAQUEMINES COUNTY	S108619997	PLAQUEMINES PARISH GOVERNMENT	HWY 15 - 1000 FEET NORTH OF DAVANT COMMUNITY CENTE		SPILLS
PLAQUEMINES COUNTY	S110096151	PLAQUEMINES PARISH GOVT LIFT STATION D1	HWY 15 @ HARLEM RD		SPILLS
PLAQUEMINES COUNTY	S108619996	PLAQUEMINES PARISH GOVERNMENT	INTERSECTION OF HWY 23 AND THE INTRACOASTAL CANAL		SPILLS
PLAQUEMINES COUNTY	S108620569	PLAQUEMINES PARISH GOVERNMENT	LIFT STATION #66, HAPPY JACK CAMP SITE		SPILLS
PLAQUEMINES COUNTY	2009906807	8 MILES OUTSIDE OF PLAQUEMINES PARISH	8 MILES OUTSIDE OF PLAQUEMINES PARISH		ERNS
PLAQUEMINES COUNTY	2008906807	8 MILES OUTSIDE OF PLAQUEMINES PARISH	8 MILES OUTSIDE OF PLAQUEMINES PARISH		ERNS
PLAQUEMINES COUNTY	S109960523	PLAQUEMINE PARISH PUMP	PLAQUEMINE PARISH PUMP STATIONS		SPILLS
PLAQUEMINES COUNTY	S109566741	PLAQUEMINES PARISH GOVT.	PLAQUEMINES PARISH GOVT.;SHELL/LIMESTONE ROAD FROM		SPILLS
PLAQUEMINES COUNTY	S108618449	PLAQUEMINES PARISH GOVERNMENT/SEVERN TRE SERVICE	WEST TESSIE LANE, LIFT STATION #19		SPILLS
PLAQUEMINES COUNTY	S108620080	PLAQUEMINES PARISH GOVERNMENT	WEST TESSIE LANE		SPILLS

FOCUS MAP 1 ORPHAN SUMMARY

City	EDR ID	Site Name	Site Address	Zip	Database(s)
PORT SULPHUR	S109566535	PLAQUEMINES PARISH AMBULANCE SERVICE	HWY 23 PLAQUEMINESPARISHAMBULANCES	70083	SPILLS
PORT SULPHUR	1004707260		26865 HWY 23	70083	RCRA-CESQG, FINDS
PORT SULPHUR	1004709003		29306 HWY 23	70083	RCRA-CESQG, FINDS
PORT SULPHUR	1004707299		29804 HWY 23	70083	RCRA-CESQG, FINDS
PORT SULPHUR	S105200960	COX BAY COMPRESSOR CO	HWY 23	70083	SHWS
PORT SULPHUR	1004710882		27104 HWY 23	70083	RCRA-CESQG, FINDS
PORT SULPHUR	1000979612		18559 HWY 23	70083	RCRA-CESQG, FINDS
PORT SULPHUR	1000209663		28310 HWY 23	70083	RCRA-SQG
PORT SULPHUR	S109095011	INTERNATIONAL MARINE TERMINALS - MYRTLE GROVE TERM	18559 HWY 23	70083	SWF/LF, NPDES
PORT SULPHUR	1011859982	TESVICH PROPERTY	HWY 23	70083	US BROWNFIELDS
PORT SULPHUR	S107712824	HOMEPLACE PIT- DISPOSAL OF C&D	HWY 23 OFPOWELL LN W	70083	SWF/LF
PORT SULPHUR	S106508631	FREEPORT MCMORAN ENERGY LLC - PORT SULPHU FACILIT	28310 HWY 23	70083	SWF/LF, NPDES
PORT SULPHUR	U001893784	TONY'S GULF	HWY 23	70083	UST
PORT SULPHUR	U003923203	TIDY CAR	29306 HIGHWAY 23	70083	UST
PORT SULPHUR	S108620271	PLAQUEMINES PARISH GOVERNMENT	18 AND 19	70083	SPILLS
PORT SULPHUR	S109563971	PLAQUEMINES PARISH GOVT	180 L DR	70083	SPILLS
PORT SULPHUR	S105201022	FREEPORT PIPELINE CO - PORT SULPHUR OPERATION	FREEPORT PIPELINE PORT SULPHUR CORD	70083	SHWS
PORT SULPHUR	U003924176	SOUTHERN NATURAL GAS - PORT SULPHUR SUB DISTRICT	LA HWY	70083	UST
PORT SULPHUR	1011523388	PLAQUEMINES PARISH GOVERNMENT	180 LEE DR	70083	ICIS
PORT SULPHUR	S109959870	PLAQUEMINES PARISH GOVT	LEE ST	70083	SPILLS
PORT SULPHUR	S108622494	PLAQUEMINES PARISH GOVERNMENT	LIFT STATION # 21 SECOND ST	70083	SPILLS
PORT SULPHUR	S108619012	PLAQUEMINES PARISH GOVERNMENT	PENNY DEE DR	70083	SPILLS
PORT SULPHUR	S109558843	PLAQUEMINES PARISH GOVERNMENT	PLAQUEMINES PARISH GOVERNMENT	70083	SPILLS
PORT SULPHUR	S109960712	PLAQUEMINES PARISH GOVT	PLAQUEMINES PARISH GOVT PORT S CRSE	70083	SPILLS
PORT SULPHUR	S109960420	PLAQUEMINES PARISH GOVT	PLAQUEMINES PARISH GOVT PORT S PL	70083	SPILLS
PORT SULPHUR	S109960287	PLAQUEMINES PARISH GOVERNMENT	PLAQUEMINES PARISH GOVERNMENT CORD	70083	SPILLS
PORT SULPHUR	S109557950	S. PLAQUEMINES HIGH SCHOOL;	PORT SULPHUR	70083	SPILLS
PORT SULPHUR	S109025461	PLAQUEMINES PARISH GOVERNMENT	PORT SULPHUR PLANT	70083	SPILLS
PORT SULPHUR	S108853314	PLAQUEMINES PARISH GOVERNMENT	PORT SULPHUR WASTEWATER PLANT	70083	SPILLS
PORT SULPHUR	U003996403	PLAQUEMINES PARISH COMMISSION - PORT SULPHUR GAS D	PORT SULPHUR GAS DISTRIBUTION STA	70083	UST
PORT SULPHUR	S108620316	PLAQUEMINES PARISH GOVERNMENT	500 SOUTH	70083	SPILLS
PORT SULPHUR	1009331897	PLAQUEMINES PARISH BRAITHWAITE WWTP (LAG560117)	STREET	70083	FINDS
PORT SULPHUR	S108618517	PLAQUEMINES PARISH GOVERNMENT/SEVERN TRE SERVICE	W TESSIE LN	70083	SPILLS
PORT SULPHUR	S108620317	PLAQUEMINES PARISH GOVERNMENT	W TESSIE LN	70083	SPILLS
PORT SULPHUR	S108620181	PLAQUEMINES PARISH GOVT	W TESSIE LN	70083	SPILLS
PORT SULPHUR	S109559348	PLAQUEMINES PARISH;	RD THAT GOES TO HAPPY JACK BEFORE	70083	SPILLS

Focus Map 2

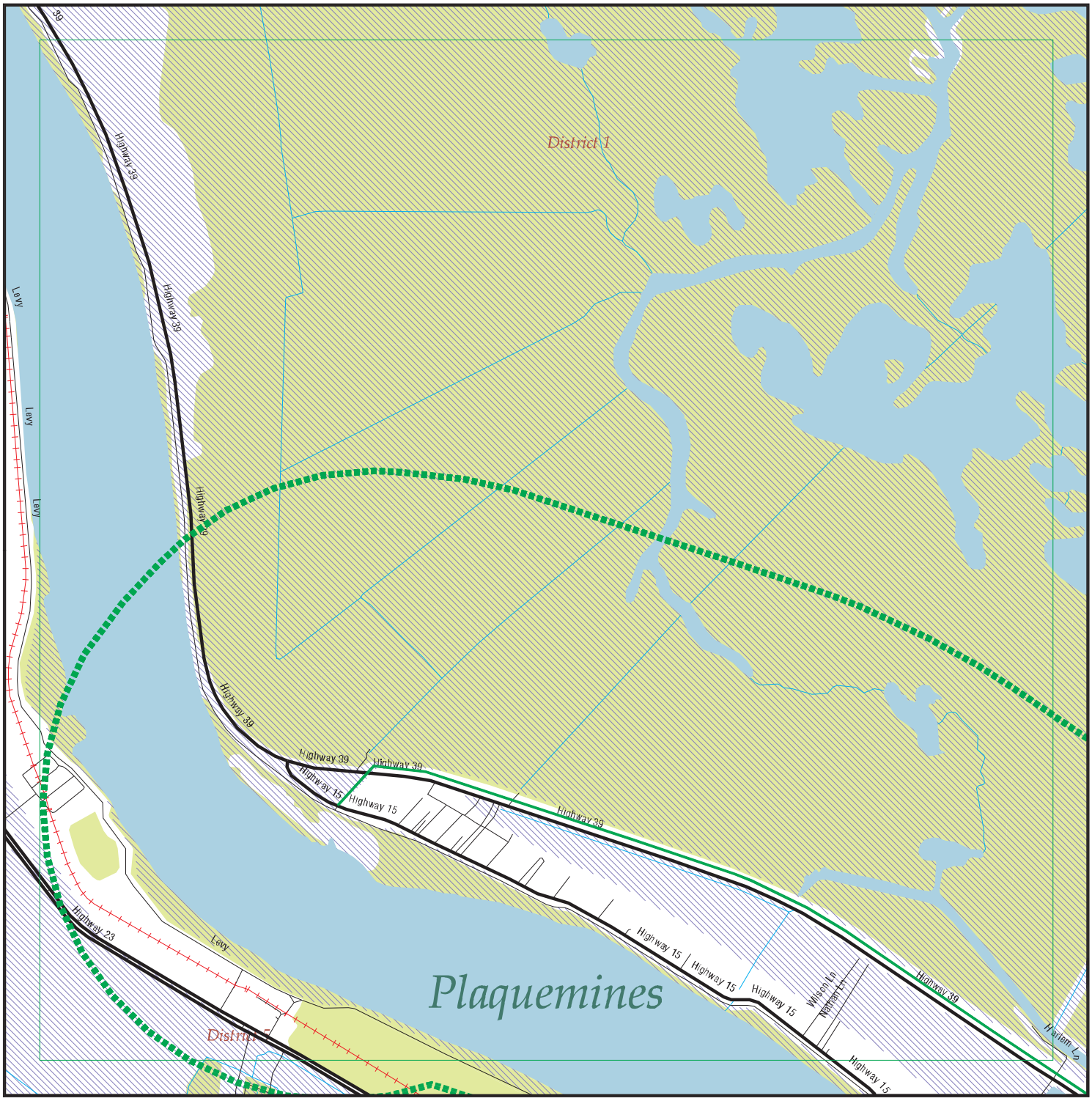

EDR DataMap® - Environmental Atlas

Plaquemines Parish Project

Legend

- Roads
- Major Roads
- Contour Lines
- National Wetlands Inventory
- Waterways
- Railroads
- Study Boundary
- 100-Yr Flood Zones
- Powerlines
- Pipelines
- Fault Lines
- Indian Reservations BIA
- Water
- Superfund Sites
- Federal DOD Sites
- Listed Sites
- Sensitive Receptors

N

0 1/4 1/2

Scale in Miles

Copyright © 2010 EDR, Inc. © 2010 Tele Atlas Rel. 07/2007.

FOCUS MAP 2 ORPHAN SUMMARY

City	EDR ID	Site Name	Site Address	Zip	Database(s)
BELLE CHASSE	1000622032		RT 1	70037	RCRA-SQG, FINDS
BELLE CHASSE	S108855593	PLAQUEMINES PARISH GOVERNMENT	15093 HWY 15	70037	SPILLS
BELLE CHASSE	S108333098	PLAQUEMINES PARISH GOVERNMENT - NUNGESSEI TEMPORAR	13040 HIGHWAY 23	70037	NPDES
BELLE CHASSE	S108333076	PLAQUEMINES PARISH GOVERNMENT - TOLAR TEMPORARY RV	14288 HIGHWAY 23	70037	NPDES
BELLE CHASSE	1004708971		9194 HWY 23	70037	RCRA-CESQG, FINDS
BELLE CHASSE	1004708016		10656 HWY 23	70037	RCRA-SQG, FINDS
BELLE CHASSE	1004707554		11322 HWY 23	70037	RCRA-CESQG, FINDS
BELLE CHASSE	1004708566		7892 HWY 23	70037	RCRA-CESQG, FINDS
BELLE CHASSE	1004706935		7248 HWY 23	70037	RCRA-CESQG, FINDS
BELLE CHASSE	1004707929		9099 HWY 23	70037	RCRA-CESQG, FINDS
BELLE CHASSE	1004709661		9505 HWY 23	70037	RCRA-CESQG, FINDS
BELLE CHASSE	1004706979		13679 HWY 23	70037	RCRA-CESQG, FINDS, SPILLS, NPDE
BELLE CHASSE	1004707438		11148 HWY 23	70037	RCRA-CESQG, FINDS
BELLE CHASSE	1004714673		9221 HWY 23	70037	RCRA-CESQG, FINDS
BELLE CHASSE	1004711537		7566 HWY 23	70037	RCRA-CESQG, FINDS
BELLE CHASSE	1004711563		9298 HWY 23	70037	RCRA-CESQG, FINDS
BELLE CHASSE	1004707300		9193 HWY 23	70037	RCRA-CESQG, FINDS
BELLE CHASSE	1000827459		9229 HWY 23	70037	RCRA-LQG, FINDS
BELLE CHASSE	S107446369	MOONS CLNR	8651 HIGHWAY 23	70037	DRYCLEANERS
BELLE CHASSE	S106895584	DISTINCTIVE CLNR INC	7892 HIGHWAY 23	70037	DRYCLEANERS
BELLE CHASSE	S107870531	CONOCOPHILLIPS CO - ALLIANCE REFINERY	15551 HIGHWAY 23	70037	AUL, SPILLS
BELLE CHASSE	U003924028	BELLE CHASSE DENTAL CENTER LLC	8000 HIGHWAY 23	70037	LUST, UST, SPILLS
BELLE CHASSE	U003995887	FAST FUEL #4	10830 HIGHWAY 23	70037	UST
BELLE CHASSE	1004712146		8656 HWY 23	70037	RCRA-CESQG, FINDS
BELLE CHASSE	1004709972		10151 HWY 23 S	70037	RCRA-CESQG, FINDS
BELLE CHASSE	1005416415		9177 HWY 23	70037	RCRA-CESQG, FINDS
BELLE CHASSE	1004712984		7962 HWY 23	70037	RCRA-CESQG, FINDS
BELLE CHASSE	1004712472		9087 HWY 23	70037	RCRA-CESQG, FINDS
BELLE CHASSE	U003182577	STATE OIL FUEL CENTER INC	1724 HWY 23	70037	UST
BELLE CHASSE	1009217228	ANGEL DRY CLEANERS INC	7670 HWY 23	70037	RCRA-CESQG
BELLE CHASSE	U004120409	EXPRESS FOOD & FUEL LLC	14715 HIGHWAY 23	70037	UST
BELLE CHASSE	U003986579	CHEVRON ORONITE CO LLC - OAK POINT PLANT	10285 HWY 23 S	70037	SWF/LF, UST, SPILLS, NPDES, ASBESTOS
BELLE CHASSE	S106508627	CONOCOPHILLIPS CO - ALLIANCE REFINERY	15551 HIGHWAY 23	70037	SWF/LF, SPILLS, NPDES, ASBESTOS
BELLE CHASSE	U000220611	DAIGLE'S QUICK STOP	HWY 23	70037	UST
BELLE CHASSE	U003987400	BILLUPS FOOD STORE #0045	HWY 23 S	70037	UST
BELLE CHASSE	U003987603	SUBSEA 7 UC, LLC	10656 HIGHWAY 23	70037	UST
BELLE CHASSE	U003921976	BELLE CHASSE SELF SERVE	9654 HIGHWAY 23	70037	UST
BELLE CHASSE	S109024804	PLAQUEMINES PARISH GOVERNMENT	A	70037	SPILLS
BELLE CHASSE	S108852897	PLAQUEMINES PARISH GOVERNMENT	AVE A	70037	SPILLS
BELLE CHASSE	1011596662	PLAQUEMINES PARISH	106 AVENUE G	70037	ICIS

FOCUS MAP 2 ORPHAN SUMMARY

City	EDR ID	Site Name	Site Address	Zip	Database(s)
BELLE CHASSE	S108589753	OFFICE OF PARISH PRESIDENT BENNY ROUSSELLE	106 AVENUE G	70037	SPILLS
BELLE CHASSE	S108331260	PLAQUEMINES PARISH - MUNICIPAL SEPARATE STORM SEWE	106 AVENUE G	70037	NPDES
BELLE CHASSE	S108620064	PLAQUEMINES PARISH GOVT	BELLE CHASSE WASTEWATER TREATM	70037	SPILLS
BELLE CHASSE	S108620084	PLAQUEMINES PARISH GOVT	BELLE CHASSE WASTEWATER TREATM	70037	SPILLS
BELLE CHASSE	S108618516	PLAQUEMINES PARISH GOVERNMENT/SEVERN TRE SERVICE	BELLE CHASSE AREA SOUTH ON LA HWY	70037	SPILLS
BELLE CHASSE	S109025535	PLAQUEMINES PARISH GOVERNMENT	BELLE CHASSE WWTP	70037	SPILLS
BELLE CHASSE	1010453884	PLAQUEMINES PH SCHOOL BD	BELLE CHASSE MIDDLE	70037	FINDS
BELLE CHASSE	S108619462	PLAQUEMINES PARISH GOVERNMENT	BELLE CHASSE WASTEWATER TREATM	70037	SPILLS
BELLE CHASSE	S108619267	PLAQUEMINES PARISH GOVERNMENT	BELLE CHASSE WASTEWATER PLANT	70037	SPILLS
BELLE CHASSE	1004710394		1604 BELLE CHASSE	70037	RCRA-CESQG, FINDS
BELLE CHASSE	1000623505		3 BELLE CHASSE	70037	RCRA-NonGen, FINDS
BELLE CHASSE	U000877761	BELLE CHASSE TEXACO	1709 BELLE CHASSE N	70037	UST
BELLE CHASSE	1004708707		1702 BELLE CHASSE HWY S	70037	RCRA-CESQG, FINDS
BELLE CHASSE	1004707019		8632 BELLE CHASSE HWY	70037	RCRA-CESQG, FINDS
BELLE CHASSE	1004711425		1611 N BELLE CHASSE HWY N	70037	RCRA-CESQG, FINDS
BELLE CHASSE	1000288291		1001 BELLE CHASSE HWY	70037	RCRA-NonGen, FINDS
BELLE CHASSE	1000279101		4741 BELLE CHASSE HWY S	70037	RCRA-NonGen, FINDS
BELLE CHASSE	1000279102		2605 BELLE CHASSE HWY S	70037	RCRA-SQG, FINDS
BELLE CHASSE	1004712252		7962 BELLE CHASSE HWY N	70037	RCRA-NonGen, FINDS
BELLE CHASSE	1004710752		1506 S BELLE CHASSE HWY	70037	RCRA-CESQG, FINDS
BELLE CHASSE	1004710680		1008 BELLE CHASSE HWY	70037	RCRA-CESQG, FINDS
BELLE CHASSE	1003873439		1202 BELLE CHASSE HWY	70037	CERC-NFRAP
BELLE CHASSE	S106034324	RESTRUCTURE PARTNERS (100881)	405 BELLE CHASSE HWY N	70037	HIST LUST
BELLE CHASSE	S105201109	M&J CONSTRUCTION CO	1200 BELLE CHASSE HWY	70037	SHWS
BELLE CHASSE	1000109206		1504 BELLE CHASSE HWY S	70037	RCRA-LQG, FINDS
BELLE CHASSE	1000333572		1605 BELLE CHASSE HWY S	70037	RCRA-NonGen, FINDS
BELLE CHASSE	1000198779		1811 BELLE CHASSE HWY N	70037	RCRA-NonGen, FINDS
BELLE CHASSE	1000210193		2102 BELLE CHASSE HWY S	70037	RCRA-NonGen, FINDS, UST
BELLE CHASSE	1000453783		2800 S BELLE CHASSE HWY S	70037	RCRA-NonGen, FINDS
BELLE CHASSE	1000426375		1410 BELLE CHASSE HWY	70037	RCRA-NonGen, FINDS
BELLE CHASSE	1004710926		2512 BELLE CHASSE HWY S	70037	RCRA-CESQG, FINDS
BELLE CHASSE	U003923361	J&M'S FOOD STORE INC	2505 BELLE CHASSE HWY S	70037	UST
BELLE CHASSE	U003926033	C O PEREZ	9223 BELLE CHASSE HWY	70037	UST
BELLE CHASSE	U002304517	MOM'S & DAD'S FOOD STORE	9620 BELLE CHASSE HWY	70037	UST
BELLE CHASSE	U003923249	SCHLUMBERGER OFFSHORE SERVICES	2310 BELLE CHASSE HWY S	70037	UST
BELLE CHASSE	U003924438	SPUR STATION #1975	405 BELLE CHASSE HWY N	70037	UST
BELLE CHASSE	U003926347	BELLE CHASSE EXPRESS	7812 BELLE CHASSE HWY	70037	UST
BELLE CHASSE	S108852896	PLAQUEMINES PARISH GOVERNMENT	BOUZON LN	70037	SPILLS
BELLE CHASSE	S108336890	JEFFERSON PARISH DEPARTMENT DRAINAGE PUMI STATION	268 BYPASS RD	70037	NPDES
BELLE CHASSE	S108620304	PLAQUEMINES PARISH GOVERNMENT	GONDRELLA ST	70037	SPILLS
BELLE CHASSE	S108337340	PLAQUEMINES PARISH SCHOOL BOARD	539 HERBERT BLVD	70037	NPDES
BELLE CHASSE	1011617673	PLAQUEMINES PARISH (BELLE CHASSE FACILITY)	S INTX OF SEWER PLANT RD AND	70037	ICIS
BELLE CHASSE	S109025534	PLAQUEMINES PARISH GOVERNMENT	LIFT STATION # 8 OMEGA ST	70037	SPILLS
BELLE CHASSE	S109153673	PLAQUEMINES PARISH GOVERNMENT	227 MARTIN LANE>PORT	70037	SPILLS

FOCUS MAP 2 ORPHAN SUMMARY

City	EDR ID	Site Name	Site Address	Zip	Database(s)
BELLE CHASSE	S109152234	NEW ORLEANS NAVAL SIR STATION-JRB PROJECT - BROADM	NEW ORLEANS NAVAL AIR STA	70037	NPDES
BELLE CHASSE	S109563047	PLAQUEMINES PARISH GOVERNMENT	OAK TREE RD	70037	SPILLS
BELLE CHASSE	S108594774	SEVERN TRENT SERVICES INC PLAQUEMINES PARISH GOVER	24 OMEGA ST	70037	SPILLS
BELLE CHASSE	S108852893	PLAQUEMINES PARISH GOVERNMENT	PELAS HYMAN LN	70037	SPILLS
BELLE CHASSE	S109960094	PLAQUEMIMES PARISH GOVT	PLAQUEMIMES PARISH GOVT PARISH	70037	SPILLS
BELLE CHASSE	S109962070	PLAQUEMINES PARISH GOVERNMENT	PLAQUEMINES PARISH GOVERNMENT ST	70037	SPILLS
BELLE CHASSE	S108852835	PLAQUEMINES PARISH GOVERNMENT	PORT SULPHUR WASTEWATER PLANT	70037	SPILLS
BELLE CHASSE	1000126925		W SAINT OFF ENGINEERS RD	70037	RCRA-SQG, FINDS
BELLE CHASSE	1011611034	PLAQUEMINES PAR (BELLE CHAS	126 SEWER PLANT RD	70037	ICIS
BELLE CHASSE	S108620205	PLAQUEMINES PARISH GOVERNMENT	SPRINGWOOD SUBDIVISION	70037	SPILLS
BELLE CHASSE	S108622448	PLAQUEMINES PARISH GOVERNMENT	L ST	70037	SPILLS
BELLE CHASSE	S110096076	PLAQUEMINES PARISH GOVT	L ST HUNT ST AVE	70037	SPILLS
BELLE CHASSE	S108620305	PLAQUEMINES PARISH GOVERNMENT	L ST	70037	SPILLS
BELLE CHASSE	S108852899	PLAQUEMINES PARISH GOVERNMENT	L ST	70037	SPILLS
BELLE CHASSE	S108619010	PLAQUEMINES PARISH GOVERNMENT	W TESSIE LN	70037	SPILLS
BELLE CHASSE	S109352811	WALKER ROAD #1 DOTD - BURN SITE	W WALKER RD	70037	SWF/LF
BELLE CHASSE	1003873427		715 WPA RD	70037	CERC-NFRAP, SHWS
BRAITHWAITE	S108337337	PLAQUEMINES PARISH GOVERNMENT - WOODLAWN OFFICE BU	7163 HIGHWAY 39	70040	NPDES
BRAITHWAITE	U004052193	THE FERRY STOP	3762 HIGHWAY 39	70040	UST
BRAITHWAITE	S108601229	PLAQUEMINES PARISH GOVERNMENT	7163 HWY 39>>WOODLAWN	70040	SPILLS
BRAITHWAITE	S110094766	BAZIL DR DOTD - BURN SITE	BAZIL DR	70040	SWF/LF
BRAITHWAITE	S108337335	PLAQUEMINES PARISH GOVERNMENT - BRAITHWAITE WWTP	E PARK BLVD	70040	NPDES
DAVANT	1004714866		13750 HWY 15	70040	RCRA-NonGen, FINDS
DAVANT	S109352809	PLAQUEMINES PARISH DETENTION CENTER BUILDING	110 PRISON RD	70040	SWF/LF
IRONTON	S108334690	PLAQUEMINES PARISH GOVERNMENT - IRONTON OXIDATION	HWY 23	70083	NPDES
MYRTLE GROVE	S109025019	PLAQUEMINES PARISH SHERIFF'S OFFICE	NEAR WHERE CYPRESS INN	70083	SPILLS
PLAQUEMINES COUNTY	S108619997	PLAQUEMINES PARISH GOVERNMENT	HWY 15 - 1000 FEET NORTH OF DAVANT COMMUNITY CENTE		SPILLS
PLAQUEMINES COUNTY	S110096151	PLAQUEMINES PARISH GOVT LIFT STATION D1	HWY 15 @ HARLEM RD		SPILLS
PLAQUEMINES COUNTY	S108619996	PLAQUEMINES PARISH GOVERNMENT	INTERSECTION OF HWY 23 AND THE INTRACOASTAL CANAL		SPILLS
PLAQUEMINES COUNTY	S108620569	PLAQUEMINES PARISH GOVERNMENT	LIFT STATION #66, HAPPY JACK CAMP SITE		SPILLS
PLAQUEMINES COUNTY	2009906807	8 MILES OUTSIDE OF PLAQUEMINES PARISH	8 MILES OUTSIDE OF PLAQUEMINES PARISH		ERNS
PLAQUEMINES COUNTY	2008906807	8 MILES OUTSIDE OF PLAQUEMINES PARISH	8 MILES OUTSIDE OF PLAQUEMINES PARISH		ERNS
PLAQUEMINES COUNTY	S109960523	PLAQUEMINE PARISH PUMP	PLAQUEMINE PARISH PUMP STATIONS		SPILLS
PLAQUEMINES COUNTY	S109566741	PLAQUEMINES PARISH GOVT.	PLAQUEMINES PARISH GOVT.;SHELL/LIMESTONE ROAD FROM		SPILLS
PLAQUEMINES COUNTY	S108618449	PLAQUEMINES PARISH GOVERNMENT/SEVERN TRE SERVICE	WEST TESSIE LANE, LIFT STATION #19		SPILLS
PLAQUEMINES COUNTY	S108620080	PLAQUEMINES PARISH GOVERNMENT	WEST TESSIE LANE		SPILLS
PORT SULPHUR	S109566535	PLAQUEMINES PARISH AMBULANCE SERVICE	HWY 23 PLAQUEMINESPARISHAMBULANCES	70083	SPILLS
PORT SULPHUR	1004707260		26865 HWY 23	70083	RCRA-CESQG, FINDS
PORT SULPHUR	1004709003		29306 HWY 23	70083	RCRA-CESQG, FINDS
PORT SULPHUR	1004707299		29804 HWY 23	70083	RCRA-CESQG, FINDS

FOCUS MAP 2 ORPHAN SUMMARY

City	EDR ID	Site Name	Site Address	Zip	Database(s)
PORT SULPHUR	S105200960	COX BAY COMPRESSOR CO	HWY 23	70083	SHWS
PORT SULPHUR	1004710882		27104 HWY 23	70083	RCRA-CESQG, FINDS
PORT SULPHUR	1000979612		18559 HWY 23	70083	RCRA-CESQG, FINDS
PORT SULPHUR	1000209663		28310 HWY 23	70083	RCRA-SQG
PORT SULPHUR	S109095011	INTERNATIONAL MARINE TERMINALS - MYRTLE GROVE TERM	18559 HWY 23	70083	SWF/LF, NPDES
PORT SULPHUR	1011859982	TESVICH PROPERTY	HWY 23	70083	US BROWNFIELDS
PORT SULPHUR	S107712824	HOMEPLACE PIT- DISPOSAL OF C&D	HWY 23 OFPOWELL LN W	70083	SWF/LF
PORT SULPHUR	S106508631	FREEPORT MCMORAN ENERGY LLC - PORT SULPHU FACILIT	28310 HWY 23	70083	SWF/LF, NPDES
PORT SULPHUR	U001893784	TONY'S GULF	HWY 23	70083	UST
PORT SULPHUR	U003923203	TIDY CAR	29306 HIGHWAY 23	70083	UST
PORT SULPHUR	S108620271	PLAQUEMINES PARISH GOVERNMENT	18 AND 19	70083	SPILLS
PORT SULPHUR	S109563971	PLAQUEMINES PARISH GOVT	180 L DR	70083	SPILLS
PORT SULPHUR	S105201022	FREEPORT PIPELINE CO - PORT SULPHUR OPERATION	FREEPORT PIPELINE PORT SULPHUR CORD	70083	SHWS
PORT SULPHUR	U003924176	SOUTHERN NATURAL GAS - PORT SULPHUR SUB DISTRICT	LA HWY	70083	UST
PORT SULPHUR	1011523388	PLAQUEMINES PARISH GOVERNMENT	180 LEE DR	70083	ICIS
PORT SULPHUR	S109959870	PLAQUEMINES PARISH GOVT	LEE ST	70083	SPILLS
PORT SULPHUR	S108622494	PLAQUEMINES PARISH GOVERNMENT	LIFT STATION # 21 SECOND ST	70083	SPILLS
PORT SULPHUR	S108619012	PLAQUEMINES PARISH GOVERNMENT	PENNY DEE DR	70083	SPILLS
PORT SULPHUR	S109558843	PLAQUEMINES PARISH GOVERNMENT	PLAQUEMINES PARISH GOVERNMENT	70083	SPILLS
PORT SULPHUR	S109960712	PLAQUEMINES PARISH GOVT	PLAQUEMINES PARISH GOVT PORT S CRSE	70083	SPILLS
PORT SULPHUR	S109960420	PLAQUEMINES PARISH GOVT	PLAQUEMINES PARISH GOVT PORT S PL	70083	SPILLS
PORT SULPHUR	S109960287	PLAQUEMINES PARISH GOVERNMENT	PLAQUEMINES PARISH GOVERNMENT CORD	70083	SPILLS
PORT SULPHUR	S109557950	S. PLAQUEMINES HIGH SCHOOL;	PORT SULPHUR	70083	SPILLS
PORT SULPHUR	S109025461	PLAQUEMINES PARISH GOVERNMENT	PORT SULPHUR PLANT	70083	SPILLS
PORT SULPHUR	S108853314	PLAQUEMINES PARISH GOVERNMENT	PORT SULPHUR WASTEWATER PLANT	70083	SPILLS
PORT SULPHUR	U003996403	PLAQUEMINES PARISH COMMISSION - PORT SULPHUR GAS D	PORT SULPHUR GAS DISTRIBUTION STA	70083	UST
PORT SULPHUR	S108620316	PLAQUEMINES PARISH GOVERNMENT	500 SOUTH	70083	SPILLS
PORT SULPHUR	1009331897	PLAQUEMINES PARISH BRAITHWAITE WWTP (LAG560117)	STREET	70083	FINDS
PORT SULPHUR	S108618517	PLAQUEMINES PARISH GOVERNMENT/SEVERN TRE SERVICE	W TESSIE LN	70083	SPILLS
PORT SULPHUR	S108620317	PLAQUEMINES PARISH GOVERNMENT	W TESSIE LN	70083	SPILLS
PORT SULPHUR	S108620181	PLAQUEMINES PARISH GOVT	W TESSIE LN	70083	SPILLS
PORT SULPHUR	S109559348	PLAQUEMINES PARISH;	RD THAT GOES TO HAPPY JACK BEFORE	70083	SPILLS

Focus Map 3

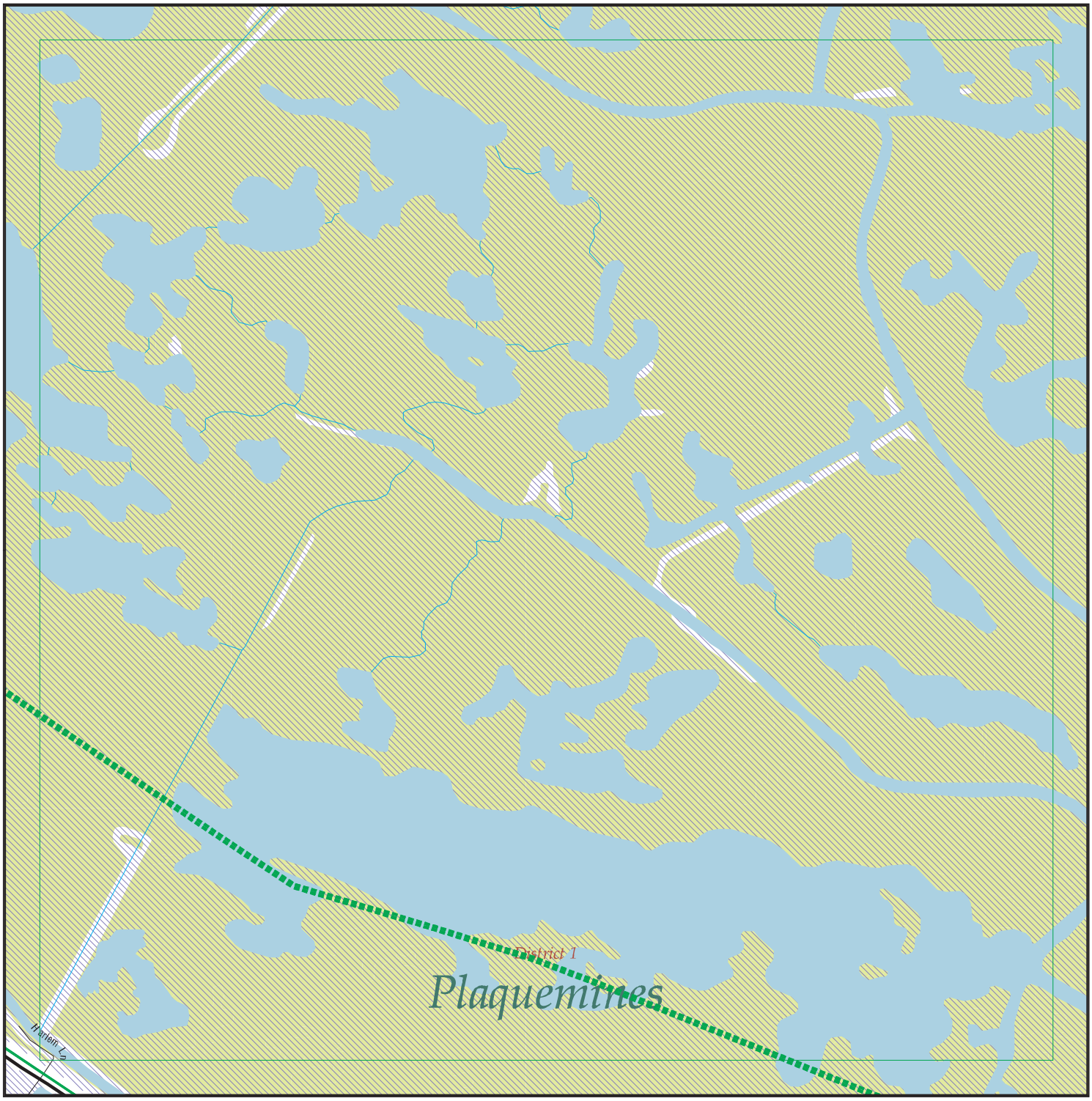

EDR DataMap® - Environmental Atlas

Plaquemines Parish Project

Legend

- Roads
- Major Roads
- Contour Lines
- National Wetlands Inventory
- Waterways
- Railroads
- Study Boundary
- 100-Yr Flood Zones
- Powerlines
- Pipelines
- Fault Lines
- Indian Reservations BIA
- Water
- Superfund Sites
- Federal DOD Sites
- Listed Sites
- Sensitive Receptors

N

0 1/4 1/2

Scale in Miles

Copyright © 2010 EDR, Inc. © 2010 Tele Atlas Rel. 07/2007.

FOCUS MAP 3 ORPHAN SUMMARY

City	EDR ID	Site Name	Site Address	Zip	Database(s)
BRAITHWAITE	S108337337	PLAQUEMINES PARISH GOVERNMENT - WOODLAWN OFFICE BU	7163 HIGHWAY 39	70040	NPDES
BRAITHWAITE	U004052193	THE FERRY STOP	3762 HIGHWAY 39	70040	UST
BRAITHWAITE	S108601229	PLAQUEMINES PARISH GOVERNMENT	7163 HWY 39>>WOODLAWN	70040	SPILLS
BRAITHWAITE	S110094766	BAZIL DR DOTD - BURN SITE	BAZIL DR	70040	SWF/LF
BRAITHWAITE	S108337335	PLAQUEMINES PARISH GOVERNMENT - BRAITHWAITE WWTP	E PARK BLVD	70040	NPDES
DAVANT	1004714866		13750 HWY 15	70040	RCRA-NonGen, FINDS
DAVANT	S109352809	PLAQUEMINES PARISH DETENTION CENTER BUILDING	110 PRISON RD	70040	SWF/LF
PLAQUEMINES COUNTY	S108619997	PLAQUEMINES PARISH GOVERNMENT	HWY 15 - 1000 FEET NORTH OF DAVANT COMMUNITY CENTE		SPILLS
PLAQUEMINES COUNTY	S110096151	PLAQUEMINES PARISH GOVT LIFT STATION D1	HWY 15 @ HARLEM RD		SPILLS
PLAQUEMINES COUNTY	S108619996	PLAQUEMINES PARISH GOVERNMENT	INTERSECTION OF HWY 23 AND THE INTRACOASTAL CANAL		SPILLS
PLAQUEMINES COUNTY	S108620569	PLAQUEMINES PARISH GOVERNMENT	LIFT STATION #66, HAPPY JACK CAMP SITE		SPILLS
PLAQUEMINES COUNTY	2009906807	8 MILES OUTSIDE OF PLAQUEMINES PARISH	8 MILES OUTSIDE OF PLAQUEMINES PARISH		ERNS
PLAQUEMINES COUNTY	2008906807	8 MILES OUTSIDE OF PLAQUEMINES PARISH	8 MILES OUTSIDE OF PLAQUEMINES PARISH		ERNS
PLAQUEMINES COUNTY	S109960523	PLAQUEMINE PARISH PUMP	PLAQUEMINE PARISH PUMP STATIONS		SPILLS
PLAQUEMINES COUNTY	S109566741	PLAQUEMINES PARISH GOVT.	PLAQUEMINES PARISH GOVT.;SHELL/LIMESTONE ROAD FROM		SPILLS
PLAQUEMINES COUNTY	S108618449	PLAQUEMINES PARISH GOVERNMENT/SEVERN TRE SERVICE	WEST TESSIE LANE, LIFT STATION #19		SPILLS
PLAQUEMINES COUNTY	S108620080	PLAQUEMINES PARISH GOVERNMENT	WEST TESSIE LANE		SPILLS

Focus Map 4

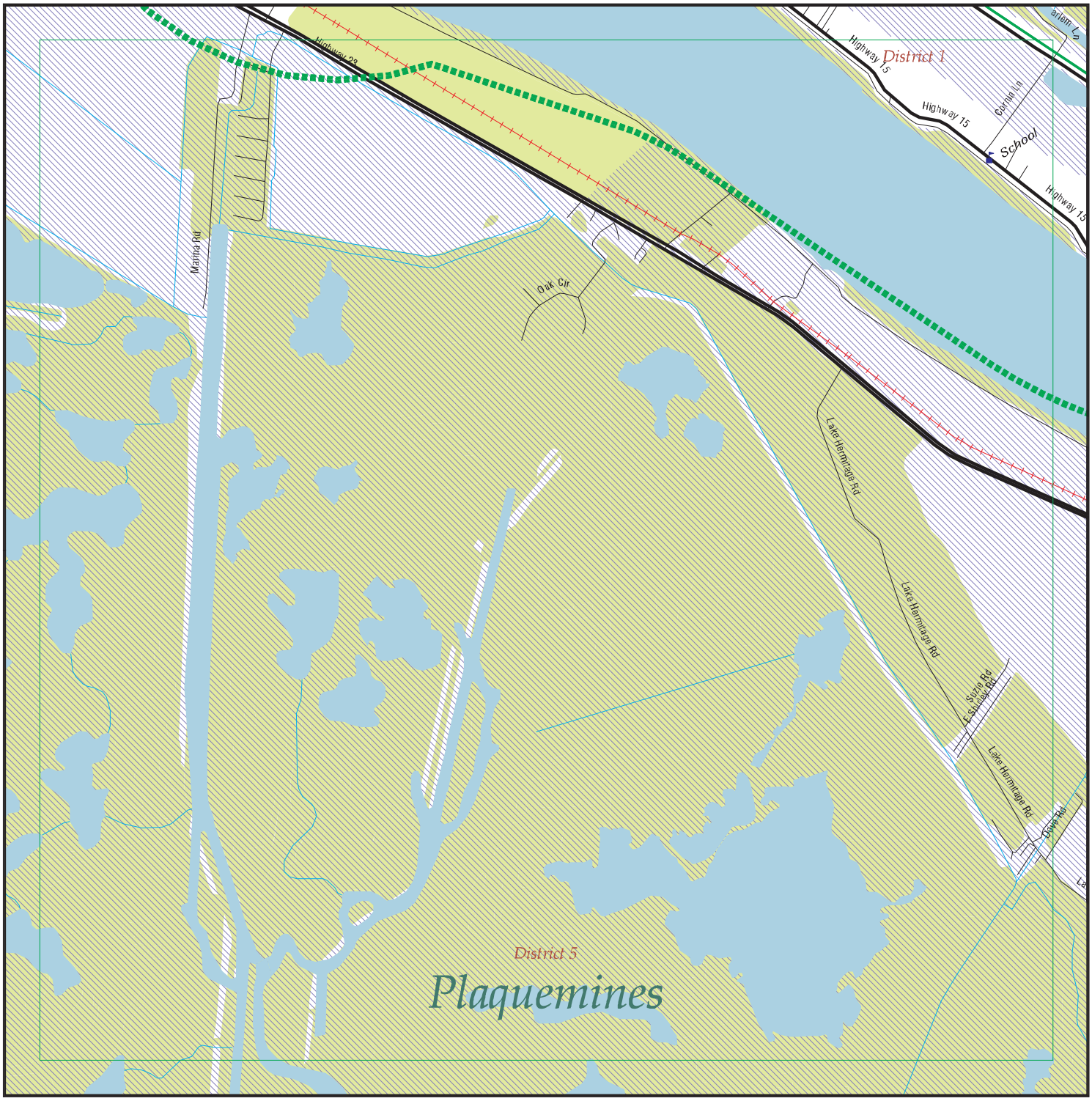

EDR DataMap® - Environmental Atlas

Plaquemines Parish Project

Legend

- Roads
- Major Roads
- Contour Lines
- National Wetlands Inventory
- Waterways
- Railroads
- Study Boundary
- 100-Yr Flood Zones
- Powerlines
- Pipelines
- Fault Lines
- Indian Reservations BIA
- Water
- Superfund Sites
- Federal DOD Sites
- Listed Sites
- Sensitive Receptors

Copyright © 2010 EDR, Inc. © 2010 Tele Atlas Rel. 07/2007.

N

0 1/4 1/2

Scale in Miles

FOCUS MAP 4 ORPHAN SUMMARY

City	EDR ID	Site Name	Site Address	Zip	Database(s)
BELLE CHASSE	1000622032		RT 1	70037	RCRA-SQG, FINDS
BELLE CHASSE	S108855593	PLAQUEMINES PARISH GOVERNMENT	15093 HWY 15	70037	SPILLS
BELLE CHASSE	S108333098	PLAQUEMINES PARISH GOVERNMENT - NUNGESSEI TEMPORAR	13040 HIGHWAY 23	70037	NPDES
BELLE CHASSE	S108333076	PLAQUEMINES PARISH GOVERNMENT - TOLAR TEMPORARY RV	14288 HIGHWAY 23	70037	NPDES
BELLE CHASSE	1004708971		9194 HWY 23	70037	RCRA-CESQG, FINDS
BELLE CHASSE	1004708016		10656 HWY 23	70037	RCRA-SQG, FINDS
BELLE CHASSE	1004707554		11322 HWY 23	70037	RCRA-CESQG, FINDS
BELLE CHASSE	1004708566		7892 HWY 23	70037	RCRA-CESQG, FINDS
BELLE CHASSE	1004706935		7248 HWY 23	70037	RCRA-CESQG, FINDS
BELLE CHASSE	1004707929		9099 HWY 23	70037	RCRA-CESQG, FINDS
BELLE CHASSE	1004709661		9505 HWY 23	70037	RCRA-CESQG, FINDS
BELLE CHASSE	1004706979		13679 HWY 23	70037	RCRA-CESQG, FINDS, SPILLS, NPDE
BELLE CHASSE	1004707438		11148 HWY 23	70037	RCRA-CESQG, FINDS
BELLE CHASSE	1004714673		9221 HWY 23	70037	RCRA-CESQG, FINDS
BELLE CHASSE	1004711537		7566 HWY 23	70037	RCRA-CESQG, FINDS
BELLE CHASSE	1004711563		9298 HWY 23	70037	RCRA-CESQG, FINDS
BELLE CHASSE	1004707300		9193 HWY 23	70037	RCRA-CESQG, FINDS
BELLE CHASSE	1000827459		9229 HWY 23	70037	RCRA-LQG, FINDS
BELLE CHASSE	S107446369	MOONS CLNR	8651 HIGHWAY 23	70037	DRYCLEANERS
BELLE CHASSE	S106895584	DISTINCTIVE CLNR INC	7892 HIGHWAY 23	70037	DRYCLEANERS
BELLE CHASSE	S107870531	CONOCOPHILLIPS CO - ALLIANCE REFINERY	15551 HIGHWAY 23	70037	AUL, SPILLS
BELLE CHASSE	U003924028	BELLE CHASSE DENTAL CENTER LLC	8000 HIGHWAY 23	70037	LUST, UST, SPILLS
BELLE CHASSE	U003995887	FAST FUEL #4	10830 HIGHWAY 23	70037	UST
BELLE CHASSE	1004712146		8656 HWY 23	70037	RCRA-CESQG, FINDS
BELLE CHASSE	1004709972		10151 HWY 23 S	70037	RCRA-CESQG, FINDS
BELLE CHASSE	1005416415		9177 HWY 23	70037	RCRA-CESQG, FINDS
BELLE CHASSE	1004712984		7962 HWY 23	70037	RCRA-CESQG, FINDS
BELLE CHASSE	1004712472		9087 HWY 23	70037	RCRA-CESQG, FINDS
BELLE CHASSE	U003182577	STATE OIL FUEL CENTER INC	1724 HWY 23	70037	UST
BELLE CHASSE	1009217228	ANGEL DRY CLEANERS INC	7670 HWY 23	70037	RCRA-CESQG
BELLE CHASSE	U004120409	EXPRESS FOOD & FUEL LLC	14715 HIGHWAY 23	70037	UST
BELLE CHASSE	U003986579	CHEVRON ORONITE CO LLC - OAK POINT PLANT	10285 HWY 23 S	70037	SWF/LF, UST, SPILLS, NPDES, ASBESTOS
BELLE CHASSE	S106508627	CONOCOPHILLIPS CO - ALLIANCE REFINERY	15551 HIGHWAY 23	70037	SWF/LF, SPILLS, NPDES, ASBESTOS
BELLE CHASSE	U000220611	DAIGLE'S QUICK STOP	HWY 23	70037	UST
BELLE CHASSE	U003987400	BILLUPS FOOD STORE #0045	HWY 23 S	70037	UST
BELLE CHASSE	U003987603	SUBSEA 7 UC, LLC	10656 HIGHWAY 23	70037	UST
BELLE CHASSE	U003921976	BELLE CHASSE SELF SERVE	9654 HIGHWAY 23	70037	UST
BELLE CHASSE	S109024804	PLAQUEMINES PARISH GOVERNMENT	A	70037	SPILLS
BELLE CHASSE	S108852897	PLAQUEMINES PARISH GOVERNMENT	AVE A	70037	SPILLS
BELLE CHASSE	1011596662	PLAQUEMINES PARISH	106 AVENUE G	70037	ICIS

FOCUS MAP 4 ORPHAN SUMMARY

City	EDR ID	Site Name	Site Address	Zip	Database(s)
BELLE CHASSE	S108589753	OFFICE OF PARISH PRESIDENT BENNY ROUSSELLE	106 AVENUE G	70037	SPILLS
BELLE CHASSE	S108331260	PLAQUEMINES PARISH - MUNICIPAL SEPARATE STORM SEWE	106 AVENUE G	70037	NPDES
BELLE CHASSE	S108620064	PLAQUEMINES PARISH GOVT	BELLE CHASSE WASTEWATER TREATM	70037	SPILLS
BELLE CHASSE	S108620084	PLAQUEMINES PARISH GOVT	BELLE CHASSE WASTEWATER TREATM	70037	SPILLS
BELLE CHASSE	S108618516	PLAQUEMINES PARISH GOVERNMENT/SEVERN TRE SERVICE	BELLE CHASSE AREA SOUTH ON LA HWY	70037	SPILLS
BELLE CHASSE	S109025535	PLAQUEMINES PARISH GOVERNMENT	BELLE CHASSE WWTP	70037	SPILLS
BELLE CHASSE	1010453884	PLAQUEMINES PH SCHOOL BD	BELLE CHASSE MIDDLE	70037	FINDS
BELLE CHASSE	S108619462	PLAQUEMINES PARISH GOVERNMENT	BELLE CHASSE WASTEWATER TREATM	70037	SPILLS
BELLE CHASSE	S108619267	PLAQUEMINES PARISH GOVERNMENT	BELLE CHASSE WASTEWATER PLANT	70037	SPILLS
BELLE CHASSE	1004708707		1702 BELLE CHASSE HWY S	70037	RCRA-CESQG, FINDS
BELLE CHASSE	1004707019		8632 BELLE CHASSE HWY	70037	RCRA-CESQG, FINDS
BELLE CHASSE	1004711425		1611 N BELLE CHASSE HWY N	70037	RCRA-CESQG, FINDS
BELLE CHASSE	1000288291		1001 BELLE CHASSE HWY	70037	RCRA-NonGen, FINDS
BELLE CHASSE	1000279101		4741 BELLE CHASSE HWY S	70037	RCRA-NonGen, FINDS
BELLE CHASSE	1000279102		2605 BELLE CHASSE HWY S	70037	RCRA-SQG, FINDS
BELLE CHASSE	1004712252		7962 BELLE CHASSE HWY N	70037	RCRA-NonGen, FINDS
BELLE CHASSE	1004710752		1506 S BELLE CHASSE HWY	70037	RCRA-CESQG, FINDS
BELLE CHASSE	1004710680		1008 BELLE CHASSE HWY	70037	RCRA-CESQG, FINDS
BELLE CHASSE	1003873439		1202 BELLE CHASSE HWY	70037	CERC-NFRAP
BELLE CHASSE	S106034324	RESTRUCTURE PARTNERS (100881)	405 BELLE CHASSE HWY N	70037	HIST LUST
BELLE CHASSE	S105201109	M&J CONSTRUCTION CO	1200 BELLE CHASSE HWY	70037	SHWS
BELLE CHASSE	1000109206		1504 BELLE CHASSE HWY S	70037	RCRA-LQG, FINDS
BELLE CHASSE	1000333572		1605 BELLE CHASSE HWY S	70037	RCRA-NonGen, FINDS
BELLE CHASSE	1000198779		1811 BELLE CHASSE HWY N	70037	RCRA-NonGen, FINDS
BELLE CHASSE	1000210193		2102 BELLE CHASSE HWY S	70037	RCRA-NonGen, FINDS, UST
BELLE CHASSE	1000453783		2800 S BELLE CHASSE HWY S	70037	RCRA-NonGen, FINDS
BELLE CHASSE	1000426375		1410 BELLE CHASSE HWY	70037	RCRA-NonGen, FINDS
BELLE CHASSE	1004710926		2512 BELLE CHASSE HWY S	70037	RCRA-CESQG, FINDS
BELLE CHASSE	U003923361	J&M'S FOOD STORE INC	2505 BELLE CHASSE HWY S	70037	UST
BELLE CHASSE	U003926033	C O PEREZ	9223 BELLE CHASSE HWY	70037	UST
BELLE CHASSE	U002304517	MOM'S & DAD'S FOOD STORE	9620 BELLE CHASSE HWY	70037	UST
BELLE CHASSE	U003923249	SCHLUMBERGER OFFSHORE SERVICES	2310 BELLE CHASSE HWY S	70037	UST
BELLE CHASSE	U003924438	SPUR STATION #1975	405 BELLE CHASSE HWY N	70037	UST
BELLE CHASSE	U003926347	BELLE CHASSE EXPRESS	7812 BELLE CHASSE HWY	70037	UST
BELLE CHASSE	S108852896	PLAQUEMINES PARISH GOVERNMENT	BOUZON LN	70037	SPILLS
BELLE CHASSE	S108336890	JEFFERSON PARISH DEPARTMENT DRAINAGE PUMI STATION	268 BYPASS RD	70037	NPDES
BELLE CHASSE	S108620304	PLAQUEMINES PARISH GOVERNMENT	GONDRELLA ST	70037	SPILLS
BELLE CHASSE	S108337340	PLAQUEMINES PARISH SCHOOL BOARD	539 HERBERT BLVD	70037	NPDES
BELLE CHASSE	1011617673	PLAQUEMINES PARISH (BELLE CHASSE FACILITY)	S INTX OF SEWER PLANT RD AND	70037	ICIS
BELLE CHASSE	S109025534	PLAQUEMINES PARISH GOVERNMENT	LIFT STATION # 8 OMEGA ST	70037	SPILLS
BELLE CHASSE	S109153673	PLAQUEMINES PARISH GOVERNMENT	227 MARTIN LANE>PORT	70037	SPILLS
BELLE CHASSE	S109152234	NEW ORLEANS NAVAL SIR STATION-JRB PROJECT - BROADM	NEW ORLEANS NAVAL AIR STA	70037	NPDES
BELLE CHASSE	S109563047	PLAQUEMINES PARISH GOVERNMENT	OAK TREE RD	70037	SPILLS

FOCUS MAP 4 ORPHAN SUMMARY

City	EDR ID	Site Name	Site Address	Zip	Database(s)
BELLE CHASSE	S108594774	SEVERN TRENT SERVICES INC PLAQUEMINES PARISH GOVER	24 OMEGA ST	70037	SPILLS
BELLE CHASSE	S108852893	PLAQUEMINES PARISH GOVERNMENT	PELAS HYMAN LN	70037	SPILLS
BELLE CHASSE	S109960094	PLAQUEMIMES PARISH GOVT	PLAQUEMIMES PARISH GOVT PARISH	70037	SPILLS
BELLE CHASSE	S109962070	PLAQUEMINES PARISH GOVERNMENT	PLAQUEMINES PARISH GOVERNMENT ST	70037	SPILLS
BELLE CHASSE	S108852835	PLAQUEMINES PARISH GOVERNMENT	PORT SULPHUR WASTEWATER PLANT	70037	SPILLS
BELLE CHASSE	1000126925		W SAINT OFF ENGINEERS RD	70037	RCRA-SQG, FINDS
BELLE CHASSE	1011611034	PLAQUEMINES PAR (BELLE CHAS	126 SEWER PLANT RD	70037	ICIS
BELLE CHASSE	S108620205	PLAQUEMINES PARISH GOVERNMENT	SPRINGWOOD SUBDIVISION	70037	SPILLS
BELLE CHASSE	S108622448	PLAQUEMINES PARISH GOVERNMENT	L ST	70037	SPILLS
BELLE CHASSE	S110096076	PLAQUEMINES PARISH GOVT	L ST HUNT ST AVE	70037	SPILLS
BELLE CHASSE	S108620305	PLAQUEMINES PARISH GOVERNMENT	L ST	70037	SPILLS
BELLE CHASSE	S108852899	PLAQUEMINES PARISH GOVERNMENT	L ST	70037	SPILLS
BELLE CHASSE	S108619010	PLAQUEMINES PARISH GOVERNMENT	W TESSIE LN	70037	SPILLS
BELLE CHASSE	S109352811	WALKER ROAD #1 DOTD - BURN SITE	W WALKER RD	70037	SWF/LF
BELLE CHASSE	1003873427		715 WPA RD	70037	CERC-NFRAP, SHWS
BRAITHWAITE	S108337337	PLAQUEMINES PARISH GOVERNMENT - WOODLAWN OFFICE BU	7163 HIGHWAY 39	70040	NPDES
BRAITHWAITE	U004052193	THE FERRY STOP	3762 HIGHWAY 39	70040	UST
BRAITHWAITE	S108601229	PLAQUEMINES PARISH GOVERNMENT	7163 HWY 39>>WOODLAWN	70040	SPILLS
BRAITHWAITE	S110094766	BAZIL DR DOTD - BURN SITE	BAZIL DR	70040	SWF/LF
BRAITHWAITE	S108337335	PLAQUEMINES PARISH GOVERNMENT - BRAITHWAITE WWTP	E PARK BLVD	70040	NPDES
DAVANT	1004714866		13750 HWY 15	70040	RCRA-NonGen, FINDS
DAVANT	S109352809	PLAQUEMINES PARISH DETENTION CENTER BUILDING	110 PRISON RD	70040	SWF/LF
IRONTON	S108334690	PLAQUEMINES PARISH GOVERNMENT - IRONTON OXIDATION	HWY 23	70083	NPDES
MYRTLE GROVE	S109025019	PLAQUEMINES PARISH SHERIFF'S OFFICE	NEAR WHERE CYPRESS INN	70083	SPILLS
PLAQUEMINES COUNTY	S108619997	PLAQUEMINES PARISH GOVERNMENT	HWY 15 - 1000 FEET NORTH OF DAVANT COMMUNITY CENTE		SPILLS
PLAQUEMINES COUNTY	S110096151	PLAQUEMINES PARISH GOVT LIFT STATION D1	HWY 15 @ HARLEM RD		SPILLS
PLAQUEMINES COUNTY	S108619996	PLAQUEMINES PARISH GOVERNMENT	INTERSECTION OF HWY 23 AND THE INTRACOASTAL CANAL		SPILLS
PLAQUEMINES COUNTY	S108620569	PLAQUEMINES PARISH GOVERNMENT	LIFT STATION #66, HAPPY JACK CAMP SITE		SPILLS
PLAQUEMINES COUNTY	2009906807	8 MILES OUTSIDE OF PLAQUEMINES PARISH	8 MILES OUTSIDE OF PLAQUEMINES PARISH		ERNS
PLAQUEMINES COUNTY	2008906807	8 MILES OUTSIDE OF PLAQUEMINES PARISH	8 MILES OUTSIDE OF PLAQUEMINES PARISH		ERNS
PLAQUEMINES COUNTY	S109960523	PLAQUEMINE PARISH PUMP	PLAQUEMINE PARISH PUMP STATIONS		SPILLS
PLAQUEMINES COUNTY	S109566741	PLAQUEMINES PARISH GOVT.	PLAQUEMINES PARISH GOVT.;SHELL/LIMESTONE ROAD FROM		SPILLS
PLAQUEMINES COUNTY	S108618449	PLAQUEMINES PARISH GOVERNMENT/SEVERN TRE SERVICE	WEST TESSIE LANE, LIFT STATION #19		SPILLS
PLAQUEMINES COUNTY	S108620080	PLAQUEMINES PARISH GOVERNMENT	WEST TESSIE LANE		SPILLS
PORT SULPHUR	S109566535	PLAQUEMINES PARISH AMBULANCE SERVICE	HWY 23 PLAQUEMINESPARISHAMBULANCES	70083	SPILLS
PORT SULPHUR	1004707260		26865 HWY 23	70083	RCRA-CESQG, FINDS
PORT SULPHUR	1004709003		29306 HWY 23	70083	RCRA-CESQG, FINDS
PORT SULPHUR	1004707299		29804 HWY 23	70083	RCRA-CESQG, FINDS
PORT SULPHUR	S105200960	COX BAY COMPRESSOR CO	HWY 23	70083	SHWS
PORT SULPHUR	1004710882		27104 HWY 23	70083	RCRA-CESQG, FINDS
PORT SULPHUR	1000979612		18559 HWY 23	70083	RCRA-CESQG, FINDS

FOCUS MAP 4 ORPHAN SUMMARY

City	EDR ID	Site Name	Site Address	Zip	Database(s)
PORT SULPHUR	1000209663		28310 HWY 23	70083	RCRA-SQG
PORT SULPHUR	S109095011	INTERNATIONAL MARINE TERMINALS - MYRTLE GROVE TERM	18559 HWY 23	70083	SWF/LF, NPDES
PORT SULPHUR	1011859982	TESVICH PROPERTY	HWY 23	70083	US BROWNFIELDS
PORT SULPHUR	S107712824	HOMEPLACE PIT- DISPOSAL OF C&D	HWY 23 OFPOWELL LN W	70083	SWF/LF
PORT SULPHUR	S106508631	FREEPORT MCMORAN ENERGY LLC - PORT SULPHU FACILIT	28310 HWY 23	70083	SWF/LF, NPDES
PORT SULPHUR	U001893784	TONY'S GULF	HWY 23	70083	UST
PORT SULPHUR	U003923203	TIDY CAR	29306 HIGHWAY 23	70083	UST
PORT SULPHUR	S108620271	PLAQUEMINES PARISH GOVERNMENT	18 AND 19	70083	SPILLS
PORT SULPHUR	S109563971	PLAQUEMINES PARISH GOVT	180 L DR	70083	SPILLS
PORT SULPHUR	S105201022	FREEPORT PIPELINE CO - PORT SULPHUR OPERATION	FREEPORT PIPELINE PORT SULPHUR CORD	70083	SHWS
PORT SULPHUR	U003924176	SOUTHERN NATURAL GAS - PORT SULPHUR SUB DISTRICT	LA HWY	70083	UST
PORT SULPHUR	1011523388	PLAQUEMINES PARISH GOVERNMENT	180 LEE DR	70083	ICIS
PORT SULPHUR	S109959870	PLAQUEMINES PARISH GOVT	LEE ST	70083	SPILLS
PORT SULPHUR	S108622494	PLAQUEMINES PARISH GOVERNMENT	LIFT STATION # 21 SECOND ST	70083	SPILLS
PORT SULPHUR	S108619012	PLAQUEMINES PARISH GOVERNMENT	PENNY DEE DR	70083	SPILLS
PORT SULPHUR	S109558843	PLAQUEMINES PARISH GOVERNMENT	PLAQUEMINES PARISH GOVERNMENT	70083	SPILLS
PORT SULPHUR	S109960712	PLAQUEMINES PARISH GOVT	PLAQUEMINES PARISH GOVT PORT S CRSE	70083	SPILLS
PORT SULPHUR	S109960420	PLAQUEMINES PARISH GOVT	PLAQUEMINES PARISH GOVT PORT S PL	70083	SPILLS
PORT SULPHUR	S109960287	PLAQUEMINES PARISH GOVERNMENT	PLAQUEMINES PARISH GOVERNMENT CORD	70083	SPILLS
PORT SULPHUR	S109557950	S. PLAQUEMINES HIGH SCHOOL;	PORT SULPHUR	70083	SPILLS
PORT SULPHUR	S109025461	PLAQUEMINES PARISH GOVERNMENT	PORT SULPHUR PLANT	70083	SPILLS
PORT SULPHUR	S108853314	PLAQUEMINES PARISH GOVERNMENT	PORT SULPHUR WASTEWATER PLANT	70083	SPILLS
PORT SULPHUR	U003996403	PLAQUEMINES PARISH COMMISSION - PORT SULPHUR GAS D	PORT SULPHUR GAS DISTRIBUTION STA	70083	UST
PORT SULPHUR	S108620316	PLAQUEMINES PARISH GOVERNMENT	500 SOUTH	70083	SPILLS
PORT SULPHUR	1009331897	PLAQUEMINES PARISH BRAITHWAITE WWTP (LAG560117)	STREET	70083	FINDS
PORT SULPHUR	S108618517	PLAQUEMINES PARISH GOVERNMENT/SEVERN TRE SERVICE	W TESSIE LN	70083	SPILLS
PORT SULPHUR	S108620317	PLAQUEMINES PARISH GOVERNMENT	W TESSIE LN	70083	SPILLS
PORT SULPHUR	S108620181	PLAQUEMINES PARISH GOVT	W TESSIE LN	70083	SPILLS
PORT SULPHUR	S109559348	PLAQUEMINES PARISH;	RD THAT GOES TO HAPPY JACK BEFORE	70083	SPILLS

Focus Map 5

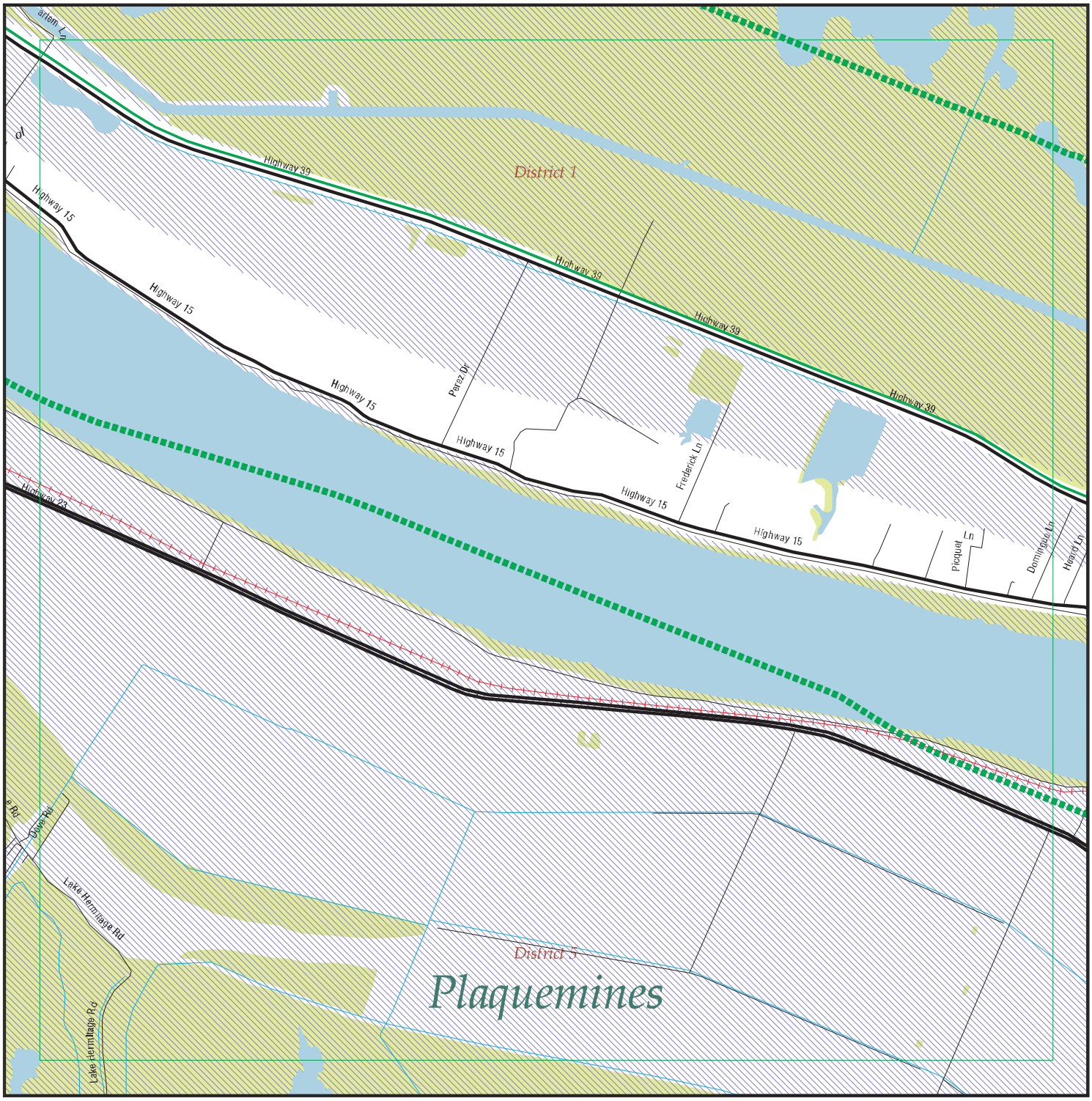

EDR DataMap® - Environmental Atlas

Plaquemines Parish Project

Legend

- Roads
- Major Roads
- Contour Lines
- National Wetlands Inventory
- Waterways
- Railroads
- Study Boundary
- 100-Yr Flood Zones
- Powerlines
- Pipelines
- Fault Lines
- Indian Reservations BIA
- Water
- Superfund Sites
- Federal DOD Sites
- Listed Sites
- Sensitive Receptors

Copyright © 2010 EDR, Inc. © 2010 Tele Atlas Rel. 07/2007.

N

0 1/4 1/2

Scale in Miles

FOCUS MAP 5 ORPHAN SUMMARY

City	EDR ID	Site Name	Site Address	Zip	Database(s)
BRAITHWAITE	S108337337	PLAQUEMINES PARISH GOVERNMENT - WOODLAWN OFFICE BU	7163 HIGHWAY 39	70040	NPDES
BRAITHWAITE	U004052193	THE FERRY STOP	3762 HIGHWAY 39	70040	UST
BRAITHWAITE	S108601229	PLAQUEMINES PARISH GOVERNMENT	7163 HWY 39>>WOODLAWN	70040	SPILLS
BRAITHWAITE	S110094766	BAZIL DR DOTD - BURN SITE	BAZIL DR	70040	SWF/LF
BRAITHWAITE	S108337335	PLAQUEMINES PARISH GOVERNMENT - BRAITHWAITE WWTP	E PARK BLVD	70040	NPDES
DAVANT	1004714866		13750 HWY 15	70040	RCRA-NonGen, FINDS
DAVANT	S109352809	PLAQUEMINES PARISH DETENTION CENTER BUILDING	110 PRISON RD	70040	SWF/LF
IRONTON	S108334690	PLAQUEMINES PARISH GOVERNMENT - IRONTON OXIDATION	HWY 23	70083	NPDES
MYRTLE GROVE	S109025019	PLAQUEMINES PARISH SHERIFF'S OFFICE	NEAR WHERE CYPRESS INN	70083	SPILLS
PLAQUEMINES COUNTY	S108619997	PLAQUEMINES PARISH GOVERNMENT	HWY 15 - 1000 FEET NORTH OF DAVANT COMMUNITY CENTE		SPILLS
PLAQUEMINES COUNTY	S110096151	PLAQUEMINES PARISH GOVT LIFT STATION D1	HWY 15 @ HARLEM RD		SPILLS
PLAQUEMINES COUNTY	S108619996	PLAQUEMINES PARISH GOVERNMENT	INTERSECTION OF HWY 23 AND THE INTRACOASTAL CANAL		SPILLS
PLAQUEMINES COUNTY	S108620569	PLAQUEMINES PARISH GOVERNMENT	LIFT STATION #66, HAPPY JACK CAMP SITE		SPILLS
PLAQUEMINES COUNTY	2009906807	8 MILES OUTSIDE OF PLAQUEMINES PARISH	8 MILES OUTSIDE OF PLAQUEMINES PARISH		ERNS
PLAQUEMINES COUNTY	2008906807	8 MILES OUTSIDE OF PLAQUEMINES PARISH	8 MILES OUTSIDE OF PLAQUEMINES PARISH		ERNS
PLAQUEMINES COUNTY	S109960523	PLAQUEMINE PARISH PUMP	PLAQUEMINE PARISH PUMP STATIONS		SPILLS
PLAQUEMINES COUNTY	S109566741	PLAQUEMINES PARISH GOVT.	PLAQUEMINES PARISH GOVT.;SHELL/LIMESTONE ROAD FROM		SPILLS
PLAQUEMINES COUNTY	S108618449	PLAQUEMINES PARISH GOVERNMENT/SEVERN TRE SERVICE	WEST TESSIE LANE, LIFT STATION #19		SPILLS
PLAQUEMINES COUNTY	S108620080	PLAQUEMINES PARISH GOVERNMENT	WEST TESSIE LANE		SPILLS
PORT SULPHUR	S109566535	PLAQUEMINES PARISH AMBULANCE SERVICE	HWY 23 PLAQUEMINESPARISHAMBULANCES	70083	SPILLS
PORT SULPHUR	1004707260		26865 HWY 23	70083	RCRA-CESQG, FINDS
PORT SULPHUR	1004709003		29306 HWY 23	70083	RCRA-CESQG, FINDS
PORT SULPHUR	1004707299		29804 HWY 23	70083	RCRA-CESQG, FINDS
PORT SULPHUR	S105200960	COX BAY COMPRESSOR CO	HWY 23	70083	SHWS
PORT SULPHUR	1004710882		27104 HWY 23	70083	RCRA-CESQG, FINDS
PORT SULPHUR	1000979612		18559 HWY 23	70083	RCRA-CESQG, FINDS
PORT SULPHUR	1000209663		28310 HWY 23	70083	RCRA-SQG
PORT SULPHUR	S109095011	INTERNATIONAL MARINE TERMINALS - MYRTLE GROVE TERM	18559 HWY 23	70083	SWF/LF, NPDES
PORT SULPHUR	1011859982	TESVICH PROPERTY	HWY 23	70083	US BROWNFIELDS
PORT SULPHUR	S107712824	HOMEPLACE PIT- DISPOSAL OF C&D	HWY 23 OFPOWELL LN W	70083	SWF/LF
PORT SULPHUR	S106508631	FREEPORT MCMORAN ENERGY LLC - PORT SULPHU FACILIT	28310 HWY 23	70083	SWF/LF, NPDES
PORT SULPHUR	U001893784	TONY'S GULF	HWY 23	70083	UST
PORT SULPHUR	U003923203	TIDY CAR	29306 HIGHWAY 23	70083	UST
PORT SULPHUR	S108620271	PLAQUEMINES PARISH GOVERNMENT	18 AND 19	70083	SPILLS
PORT SULPHUR	S109563971	PLAQUEMINES PARISH GOVT	180 L DR	70083	SPILLS
PORT SULPHUR	S105201022	FREEPORT PIPELINE CO - PORT SULPHUR OPERATION	FREEPORT PIPELINE PORT SULPHUR CORD	70083	SHWS

FOCUS MAP 5 ORPHAN SUMMARY

City	EDR ID	Site Name	Site Address	Zip	Database(s)
PORT SULPHUR	U003924176	SOUTHERN NATURAL GAS - PORT SULPHUR SUB DISTRICT	LA HWY	70083	UST
PORT SULPHUR	1011523388	PLAQUEMINES PARISH GOVERNMENT	180 LEE DR	70083	ICIS
PORT SULPHUR	S109959870	PLAQUEMINES PARISH GOVT	LEE ST	70083	SPILLS
PORT SULPHUR	S108622494	PLAQUEMINES PARISH GOVERNMENT	LIFT STATION # 21 SECOND ST	70083	SPILLS
PORT SULPHUR	S108619012	PLAQUEMINES PARISH GOVERNMENT	PENNY DEE DR	70083	SPILLS
PORT SULPHUR	S109558843	PLAQUEMINES PARISH GOVERNMENT	PLAQUEMINES PARISH GOVERNMENT	70083	SPILLS
PORT SULPHUR	S109960712	PLAQUEMINES PARISH GOVT	PLAQUEMINES PARISH GOVT PORT S CRSE	70083	SPILLS
PORT SULPHUR	S109960420	PLAQUEMINES PARISH GOVT	PLAQUEMINES PARISH GOVT PORT S PL	70083	SPILLS
PORT SULPHUR	S109960287	PLAQUEMINES PARISH GOVERNMENT	PLAQUEMINES PARISH GOVERNMENT CORD	70083	SPILLS
PORT SULPHUR	S109557950	S. PLAQUEMINES HIGH SCHOOL;	PORT SULPHUR	70083	SPILLS
PORT SULPHUR	S109025461	PLAQUEMINES PARISH GOVERNMENT	PORT SULPHUR PLANT	70083	SPILLS
PORT SULPHUR	S108853314	PLAQUEMINES PARISH GOVERNMENT	PORT SULPHUR WASTEWATER PLANT	70083	SPILLS
PORT SULPHUR	U003996403	PLAQUEMINES PARISH COMMISSION - PORT SULPHUR GAS D	PORT SULPHUR GAS DISTRIBUTION STA	70083	UST
PORT SULPHUR	S108620316	PLAQUEMINES PARISH GOVERNMENT	500 SOUTH	70083	SPILLS
PORT SULPHUR	1009331897	PLAQUEMINES PARISH BRAITHWAITE WWTP (LAG560117)	STREET	70083	FINDS
PORT SULPHUR	S108618517	PLAQUEMINES PARISH GOVERNMENT/SEVERN TRE SERVICE	W TESSIE LN	70083	SPILLS
PORT SULPHUR	S108620317	PLAQUEMINES PARISH GOVERNMENT	W TESSIE LN	70083	SPILLS
PORT SULPHUR	S108620181	PLAQUEMINES PARISH GOVT	W TESSIE LN	70083	SPILLS
PORT SULPHUR	S109559348	PLAQUEMINES PARISH;	RD THAT GOES TO HAPPY JACK BEFORE	70083	SPILLS

Focus Map 6

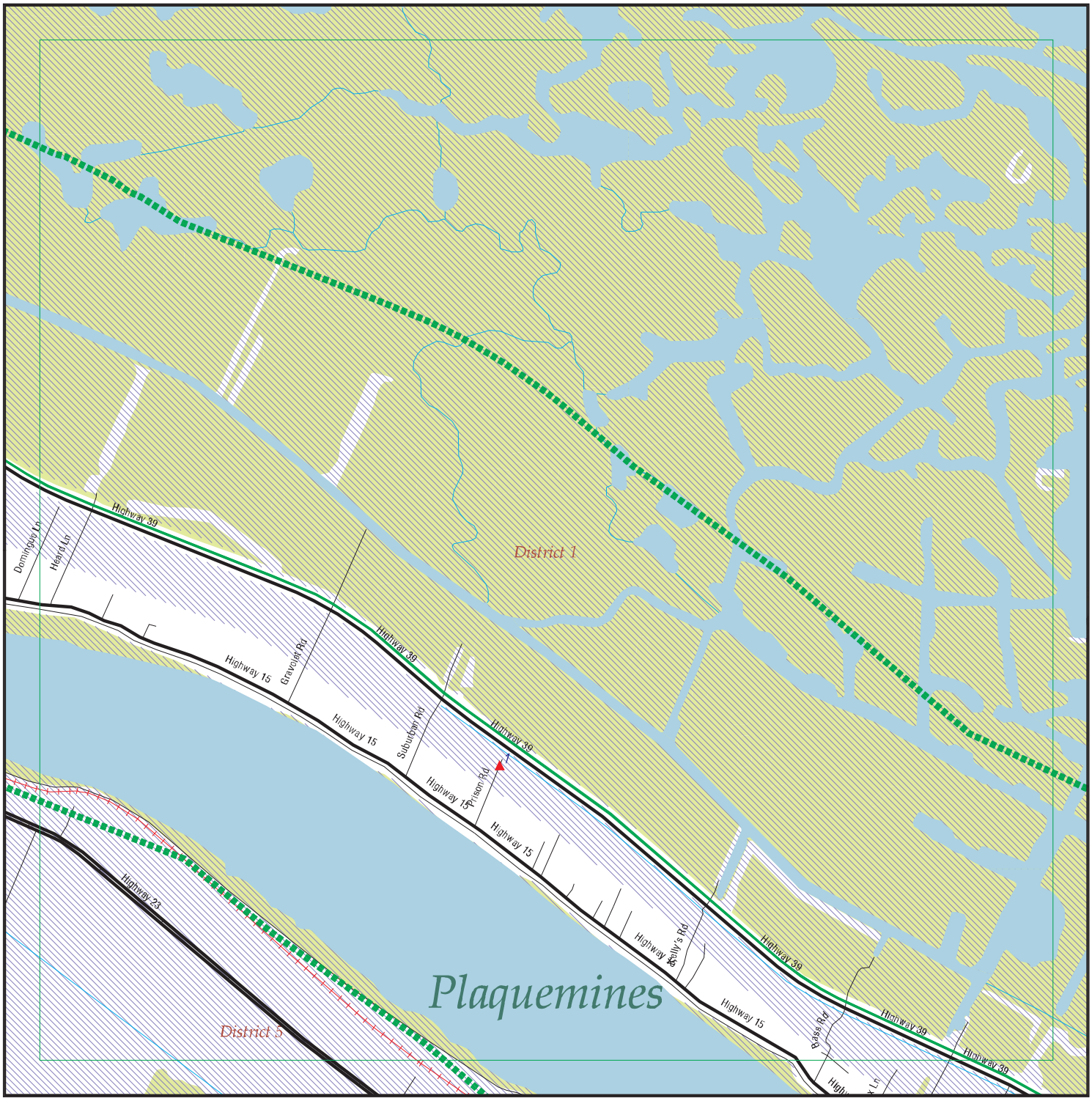

EDR DataMap® - Environmental Atlas

Plaquemines Parish Project

Legend

- Roads
- Major Roads
- Contour Lines
- National Wetlands Inventory
- Waterways
- Railroads
- Study Boundary
- 100-Yr Flood Zones
- Powerlines
- Pipelines
- Fault Lines
- Indian Reservations BIA
- Water
- Superfund Sites
- Federal DOD Sites
- Listed Sites
- Sensitive Receptors

Copyright © 2010 EDR, Inc. © 2010 Tele Atlas Rel. 07/2007.

0 1/4 1/2

Scale in Miles

FOCUS MAP 6 SUMMARY

Database	Total Plotted
FEDERAL RECORDS	
NPL	0
Proposed NPL	0
Delisted NPL	0
NPL LIENS	0
CERCLIS	0
CERC-NFRAP	0
LIENS 2	0
CORRACTS	0
RCRA-TSDF	0
RCRA-LQG	0
RCRA-SQG	0
RCRA-CESQG	0
RCRA-NonGen	0
US ENG CONTROLS	0
US INST CONTROL	0
ERNS	0
HMIRS	0
DOT OPS	0
US CDL	0
US BROWNFIELDS	0
DOD	0
FUDS	0
LUCIS	0
CONSENT	0
ROD	0
UMTRA	0
ODI	0
DEBRIS REGION 9	0
MINES	0
TRIS	0
TSCA	0
FTTS	0
HIST FTTS	0
SSTS	0
ICIS	0
PADS	0
MLTS	0
RADINFO	0
FINDS	0
RAATS	0
FEMA UST	0
PCB TRANSFORMER	0
US HIST CDL	0
SCRD DRYCLEANERS	0
COAL ASH EPA	0
COAL ASH DOE	0
FEDERAL FACILITY	0
STATE AND LOCAL RECORDS	
SHWS	0

FOCUS MAP 6 SUMMARY

Database	Total Plotted
SWF/LF	1
DEBRIS	1
AUL	0
UIC	0
SWRCY	0
LUST	0
HIST LUST	0
UST	0
LIENS	0
SPILLS	0
VCP	0
DRYCLEANERS	0
NPDES	0
COAL ASH	0
ASBESTOS	0
TRIBAL RECORDS	
INDIAN RESERV	0
INDIAN ODI	0
INDIAN LUST	0
INDIAN UST	0
INDIAN VCP	0
EDR PROPRIETARY RECORDS	
Manufactured Gas Plants	0

NOTES:

Sites may be listed in more than one database

Map ID	Site	Database(s)	EPA ID Number
1	**PLAQUEMINES PARISH DETENTION CENTER BUILDING** **110 PRISON RD** **DAVANT, LA 70040**	**SWF/LF**	**S109352809** **N/A**

LF:

Facility Id:	147960
Telephone:	Not reported
Issue Date:	10/30/2008
Title Desc:	Emergency Debris Site Approval
Permit Type Desc:	Pre-2009 EDS
Program:	Solid Waste
Activity NUmber:	PER20080001

Map ID	Site	Database(s)	EPA ID Number
1	**EAST BANK BURN SITE** **110 PRISON ROAD** **DAVANT, LA 70040**	**DEBRIS**	**S109412878** **N/A**

LA DEBRIS:

Ownership:	Plaquemines Parish Sheriffs Office
Latitude:	Not reported
Longitude:	Not reported
Temp AI Id:	147960
Permit Number:	Not reported
Category:	New Temporary Site
Site Operator:	Not reported
Site Owner Name:	8056 Hwy 23 Suite 309
Site Owner City:	Belle Chase
Site Owner State:	LA
Site Owner Zip:	70037
Site Owner Phone:	5042975560
Latitude:	Not reported
Longitude:	Not reported

FOCUS MAP 6 ORPHAN SUMMARY

City	EDR ID	Site Name	Site Address	Zip	Database(s)
BRAITHWAITE	S108337337	PLAQUEMINES PARISH GOVERNMENT - WOODLAWN OFFICE BU	7163 HIGHWAY 39	70040	NPDES
BRAITHWAITE	U004052193	THE FERRY STOP	3762 HIGHWAY 39	70040	UST
BRAITHWAITE	S108601229	PLAQUEMINES PARISH GOVERNMENT	7163 HWY 39>>WOODLAWN	70040	SPILLS
BRAITHWAITE	S110094766	BAZIL DR DOTD - BURN SITE	BAZIL DR	70040	SWF/LF
BRAITHWAITE	S108337335	PLAQUEMINES PARISH GOVERNMENT - BRAITHWAITE WWTP	E PARK BLVD	70040	NPDES
DAVANT	1004714866		13750 HWY 15	70040	RCRA-NonGen, FINDS
IRONTON	S108334690	PLAQUEMINES PARISH GOVERNMENT - IRONTON OXIDATION	HWY 23	70083	NPDES
MYRTLE GROVE	S109025019	PLAQUEMINES PARISH SHERIFF'S OFFICE	NEAR WHERE CYPRESS INN	70083	SPILLS
PLAQUEMINES COUNTY	S108619997	PLAQUEMINES PARISH GOVERNMENT	HWY 15 - 1000 FEET NORTH OF DAVANT COMMUNITY CENTE		SPILLS
PLAQUEMINES COUNTY	S110096151	PLAQUEMINES PARISH GOVT LIFT STATION D1	HWY 15 @ HARLEM RD		SPILLS
PLAQUEMINES COUNTY	S108619996	PLAQUEMINES PARISH GOVERNMENT	INTERSECTION OF HWY 23 AND THE INTRACOASTAL CANAL		SPILLS
PLAQUEMINES COUNTY	S108620569	PLAQUEMINES PARISH GOVERNMENT	LIFT STATION #66, HAPPY JACK CAMP SITE		SPILLS
PLAQUEMINES COUNTY	2009906807	8 MILES OUTSIDE OF PLAQUEMINES PARISH	8 MILES OUTSIDE OF PLAQUEMINES PARISH		ERNS
PLAQUEMINES COUNTY	2008906807	8 MILES OUTSIDE OF PLAQUEMINES PARISH	8 MILES OUTSIDE OF PLAQUEMINES PARISH		ERNS
PLAQUEMINES COUNTY	S109960523	PLAQUEMINE PARISH PUMP	PLAQUEMINE PARISH PUMP STATIONS		SPILLS
PLAQUEMINES COUNTY	S109566741	PLAQUEMINES PARISH GOVT.	PLAQUEMINES PARISH GOVT.;SHELL/LIMESTONE ROAD FROM		SPILLS
PLAQUEMINES COUNTY	S108618449	PLAQUEMINES PARISH GOVERNMENT/SEVERN TRE SERVICE	WEST TESSIE LANE, LIFT STATION #19		SPILLS
PLAQUEMINES COUNTY	S108620080	PLAQUEMINES PARISH GOVERNMENT	WEST TESSIE LANE		SPILLS
PORT SULPHUR	S109566535	PLAQUEMINES PARISH AMBULANCE SERVICE	HWY 23 PLAQUEMINESPARISHAMBULANCES	70083	SPILLS
PORT SULPHUR	1004707260		26865 HWY 23	70083	RCRA-CESQG, FINDS
PORT SULPHUR	1004709003		29306 HWY 23	70083	RCRA-CESQG, FINDS
PORT SULPHUR	1004707299		29804 HWY 23	70083	RCRA-CESQG, FINDS
PORT SULPHUR	S105200960	COX BAY COMPRESSOR CO	HWY 23	70083	SHWS
PORT SULPHUR	1004710882		27104 HWY 23	70083	RCRA-CESQG, FINDS
PORT SULPHUR	1000979612		18559 HWY 23	70083	RCRA-CESQG, FINDS
PORT SULPHUR	1000209663		28310 HWY 23	70083	RCRA-SQG
PORT SULPHUR	S109095011	INTERNATIONAL MARINE TERMINALS - MYRTLE GROVE TERM	18559 HWY 23	70083	SWF/LF, NPDES
PORT SULPHUR	1011859982	TESVICH PROPERTY	HWY 23	70083	US BROWNFIELDS
PORT SULPHUR	S107712824	HOMEPLACE PIT- DISPOSAL OF C&D	HWY 23 OFPOWELL LN W	70083	SWF/LF
PORT SULPHUR	S106508631	FREEPORT MCMORAN ENERGY LLC - PORT SULPHU FACILIT	28310 HWY 23	70083	SWF/LF, NPDES
PORT SULPHUR	U001893784	TONY'S GULF	HWY 23	70083	UST
PORT SULPHUR	U003923203	TIDY CAR	29306 HIGHWAY 23	70083	UST
PORT SULPHUR	S108620271	PLAQUEMINES PARISH GOVERNMENT	18 AND 19	70083	SPILLS
PORT SULPHUR	S109563971	PLAQUEMINES PARISH GOVT	180 L DR	70083	SPILLS
PORT SULPHUR	S105201022	FREEPORT PIPELINE CO - PORT SULPHUR OPERATION	FREEPORT PIPELINE PORT SULPHUR CORD	70083	SHWS
PORT SULPHUR	U003924176	SOUTHERN NATURAL GAS - PORT SULPHUR SUB DISTRICT	LA HWY	70083	UST

FOCUS MAP 6 ORPHAN SUMMARY

City	EDR ID	Site Name	Site Address	Zip	Database(s)
PORT SULPHUR	1011523388	PLAQUEMINES PARISH GOVERNMENT	180 LEE DR	70083	ICIS
PORT SULPHUR	S109959870	PLAQUEMINES PARISH GOVT	LEE ST	70083	SPILLS
PORT SULPHUR	S108622494	PLAQUEMINES PARISH GOVERNMENT	LIFT STATION # 21 SECOND ST	70083	SPILLS
PORT SULPHUR	S108619012	PLAQUEMINES PARISH GOVERNMENT	PENNY DEE DR	70083	SPILLS
PORT SULPHUR	S109558843	PLAQUEMINES PARISH GOVERNMENT	PLAQUEMINES PARISH GOVERNMENT	70083	SPILLS
PORT SULPHUR	S109960712	PLAQUEMINES PARISH GOVT	PLAQUEMINES PARISH GOVT PORT S CRSE	70083	SPILLS
PORT SULPHUR	S109960420	PLAQUEMINES PARISH GOVT	PLAQUEMINES PARISH GOVT PORT S PL	70083	SPILLS
PORT SULPHUR	S109960287	PLAQUEMINES PARISH GOVERNMENT	PLAQUEMINES PARISH GOVERNMENT CORD	70083	SPILLS
PORT SULPHUR	S109557950	S. PLAQUEMINES HIGH SCHOOL;	PORT SULPHUR	70083	SPILLS
PORT SULPHUR	S109025461	PLAQUEMINES PARISH GOVERNMENT	PORT SULPHUR PLANT	70083	SPILLS
PORT SULPHUR	S108853314	PLAQUEMINES PARISH GOVERNMENT	PORT SULPHUR WASTEWATER PLANT	70083	SPILLS
PORT SULPHUR	U003996403	PLAQUEMINES PARISH COMMISSION - PORT SULPHUR GAS D	PORT SULPHUR GAS DISTRIBUTION STA	70083	UST
PORT SULPHUR	S108620316	PLAQUEMINES PARISH GOVERNMENT	500 SOUTH	70083	SPILLS
PORT SULPHUR	1009331897	PLAQUEMINES PARISH BRAITHWAITE WWTP (LAG560117)	STREET	70083	FINDS
PORT SULPHUR	S108618517	PLAQUEMINES PARISH GOVERNMENT/SEVERN TRE SERVICE	W TESSIE LN	70083	SPILLS
PORT SULPHUR	S108620317	PLAQUEMINES PARISH GOVERNMENT	W TESSIE LN	70083	SPILLS
PORT SULPHUR	S108620181	PLAQUEMINES PARISH GOVT	W TESSIE LN	70083	SPILLS
PORT SULPHUR	S109559348	PLAQUEMINES PARISH;	RD THAT GOES TO HAPPY JACK BEFORE	70083	SPILLS

Focus Map 7

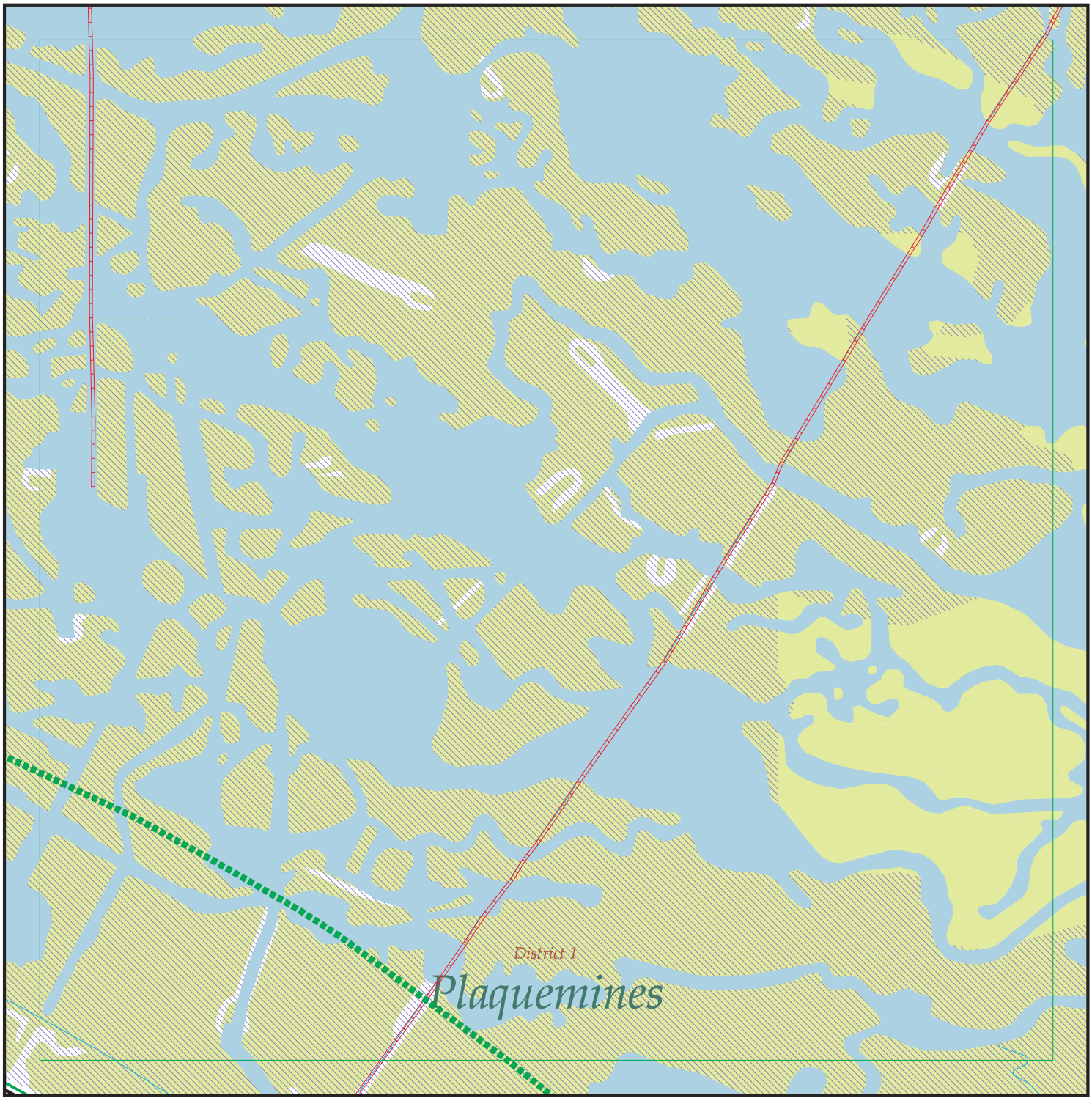

EDR DataMap® - Environmental Atlas

Plaquemines Parish Project

Legend

- Roads
- Major Roads
- Contour Lines
- National Wetlands Inventory
- Waterways
- Railroads
- Study Boundary
- 100-Yr Flood Zones
- Powerlines
- Pipelines
- Fault Lines
- Indian Reservations BIA
- Water
- Superfund Sites
- Federal DOD Sites
- Listed Sites
- Sensitive Receptors

N

0 1/4 1/2

Scale in Miles

Copyright © 2010 EDR, Inc. © 2010 Tele Atlas Rel. 07/2007.

FOCUS MAP 7 ORPHAN SUMMARY

City	EDR ID	Site Name	Site Address	Zip	Database(s)
BRAITHWAITE	S108337337	PLAQUEMINES PARISH GOVERNMENT - WOODLAWN OFFICE BU	7163 HIGHWAY 39	70040	NPDES
BRAITHWAITE	U004052193	THE FERRY STOP	3762 HIGHWAY 39	70040	UST
BRAITHWAITE	S108601229	PLAQUEMINES PARISH GOVERNMENT	7163 HWY 39>>WOODLAWN	70040	SPILLS
BRAITHWAITE	S110094766	BAZIL DR DOTD - BURN SITE	BAZIL DR	70040	SWF/LF
BRAITHWAITE	S108337335	PLAQUEMINES PARISH GOVERNMENT - BRAITHWAITE WWTP	E PARK BLVD	70040	NPDES
DAVANT	1004714866		13750 HWY 15	70040	RCRA-NonGen, FINDS
DAVANT	S109352809	PLAQUEMINES PARISH DETENTION CENTER BUILDING	110 PRISON RD	70040	SWF/LF
PLAQUEMINES COUNTY	S108619997	PLAQUEMINES PARISH GOVERNMENT	HWY 15 - 1000 FEET NORTH OF DAVANT COMMUNITY CENTE		SPILLS
PLAQUEMINES COUNTY	S110096151	PLAQUEMINES PARISH GOVT LIFT STATION D1	HWY 15 @ HARLEM RD		SPILLS
PLAQUEMINES COUNTY	S108619996	PLAQUEMINES PARISH GOVERNMENT	INTERSECTION OF HWY 23 AND THE INTRACOASTAL CANAL		SPILLS
PLAQUEMINES COUNTY	S108620569	PLAQUEMINES PARISH GOVERNMENT	LIFT STATION #66, HAPPY JACK CAMP SITE		SPILLS
PLAQUEMINES COUNTY	2009906807	8 MILES OUTSIDE OF PLAQUEMINES PARISH	8 MILES OUTSIDE OF PLAQUEMINES PARISH		ERNS
PLAQUEMINES COUNTY	2008906807	8 MILES OUTSIDE OF PLAQUEMINES PARISH	8 MILES OUTSIDE OF PLAQUEMINES PARISH		ERNS
PLAQUEMINES COUNTY	S109960523	PLAQUEMINE PARISH PUMP	PLAQUEMINE PARISH PUMP STATIONS		SPILLS
PLAQUEMINES COUNTY	S109566741	PLAQUEMINES PARISH GOVT.	PLAQUEMINES PARISH GOVT.;SHELL/LIMESTONE ROAD FROM		SPILLS
PLAQUEMINES COUNTY	S108618449	PLAQUEMINES PARISH GOVERNMENT/SEVERN TRE SERVICE	WEST TESSIE LANE, LIFT STATION #19		SPILLS
PLAQUEMINES COUNTY	S108620080	PLAQUEMINES PARISH GOVERNMENT	WEST TESSIE LANE		SPILLS

Focus Map 8



EDR DataMap® - Environmental Atlas

Plaquemines Parish Project

Legend

- Roads
- Major Roads
- Contour Lines
- National Wetlands Inventory
- Waterways
- Railroads
- Study Boundary
- 100-Yr Flood Zones
- Powerlines
- Pipelines
- Fault Lines
- Indian Reservations BIA
- Water
- Superfund Sites
- Federal DOD Sites
- Listed Sites
- Sensitive Receptors

N

0 1/4 1/2

Scale in Miles

Copyright © 2010 EDR, Inc. © 2010 Tele Atlas Rel. 07/2007.

FOCUS MAP 8 ORPHAN SUMMARY

City	EDR ID	Site Name	Site Address	Zip	Database(s)
BRAITHWAITE	S108337337	PLAQUEMINES PARISH GOVERNMENT - WOODLAWN OFFICE BU	7163 HIGHWAY 39	70040	NPDES
BRAITHWAITE	U004052193	THE FERRY STOP	3762 HIGHWAY 39	70040	UST
BRAITHWAITE	S108601229	PLAQUEMINES PARISH GOVERNMENT	7163 HWY 39>>WOODLAWN	70040	SPILLS
BRAITHWAITE	S110094766	BAZIL DR DOTD - BURN SITE	BAZIL DR	70040	SWF/LF
BRAITHWAITE	S108337335	PLAQUEMINES PARISH GOVERNMENT - BRAITHWAITE WWTP	E PARK BLVD	70040	NPDES
DAVANT	1004714866		13750 HWY 15	70040	RCRA-NonGen, FINDS
DAVANT	S109352809	PLAQUEMINES PARISH DETENTION CENTER BUILDING	110 PRISON RD	70040	SWF/LF
IRONTON	S108334690	PLAQUEMINES PARISH GOVERNMENT - IRONTON OXIDATION	HWY 23	70083	NPDES
MYRTLE GROVE	S109025019	PLAQUEMINES PARISH SHERIFF'S OFFICE	NEAR WHERE CYPRESS INN	70083	SPILLS
PLAQUEMINES COUNTY	S108619997	PLAQUEMINES PARISH GOVERNMENT	HWY 15 - 1000 FEET NORTH OF DAVANT COMMUNITY CENTE		SPILLS
PLAQUEMINES COUNTY	S110096151	PLAQUEMINES PARISH GOVT LIFT STATION D1	HWY 15 @ HARLEM RD		SPILLS
PLAQUEMINES COUNTY	S108619996	PLAQUEMINES PARISH GOVERNMENT	INTERSECTION OF HWY 23 AND THE INTRACOASTAL CANAL		SPILLS
PLAQUEMINES COUNTY	S108620569	PLAQUEMINES PARISH GOVERNMENT	LIFT STATION #66, HAPPY JACK CAMP SITE		SPILLS
PLAQUEMINES COUNTY	2009906807	8 MILES OUTSIDE OF PLAQUEMINES PARISH	8 MILES OUTSIDE OF PLAQUEMINES PARISH		ERNS
PLAQUEMINES COUNTY	2008906807	8 MILES OUTSIDE OF PLAQUEMINES PARISH	8 MILES OUTSIDE OF PLAQUEMINES PARISH		ERNS
PLAQUEMINES COUNTY	S109960523	PLAQUEMINE PARISH PUMP	PLAQUEMINE PARISH PUMP STATIONS		SPILLS
PLAQUEMINES COUNTY	S109566741	PLAQUEMINES PARISH GOVT.	PLAQUEMINES PARISH GOVT.;SHELL/LIMESTONE ROAD FROM		SPILLS
PLAQUEMINES COUNTY	S108618449	PLAQUEMINES PARISH GOVERNMENT/SEVERN TRE SERVICE	WEST TESSIE LANE, LIFT STATION #19		SPILLS
PLAQUEMINES COUNTY	S108620080	PLAQUEMINES PARISH GOVERNMENT	WEST TESSIE LANE		SPILLS
PORT SULPHUR	S109566535	PLAQUEMINES PARISH AMBULANCE SERVICE	HWY 23 PLAQUEMINESPARISHAMBULANCES	70083	SPILLS
PORT SULPHUR	1004707260		26865 HWY 23	70083	RCRA-CESQG, FINDS
PORT SULPHUR	1004709003		29306 HWY 23	70083	RCRA-CESQG, FINDS
PORT SULPHUR	1004707299		29804 HWY 23	70083	RCRA-CESQG, FINDS
PORT SULPHUR	S105200960	COX BAY COMPRESSOR CO	HWY 23	70083	SHWS
PORT SULPHUR	1004710882		27104 HWY 23	70083	RCRA-CESQG, FINDS
PORT SULPHUR	1000979612		18559 HWY 23	70083	RCRA-CESQG, FINDS
PORT SULPHUR	1000209663		28310 HWY 23	70083	RCRA-SQG
PORT SULPHUR	S109095011	INTERNATIONAL MARINE TERMINALS - MYRTLE GROVE TERM	18559 HWY 23	70083	SWF/LF, NPDES
PORT SULPHUR	1011859982	TESVICH PROPERTY	HWY 23	70083	US BROWNFIELDS
PORT SULPHUR	S107712824	HOMEPLACE PIT- DISPOSAL OF C&D	HWY 23 OFPOWELL LN W	70083	SWF/LF
PORT SULPHUR	S106508631	FREEPORT MCMORAN ENERGY LLC - PORT SULPHU FACILIT	28310 HWY 23	70083	SWF/LF, NPDES
PORT SULPHUR	U001893784	TONY'S GULF	HWY 23	70083	UST
PORT SULPHUR	U003923203	TIDY CAR	29306 HIGHWAY 23	70083	UST
PORT SULPHUR	S108620271	PLAQUEMINES PARISH GOVERNMENT	18 AND 19	70083	SPILLS
PORT SULPHUR	S109563971	PLAQUEMINES PARISH GOVT	180 L DR	70083	SPILLS
PORT SULPHUR	S105201022	FREEPORT PIPELINE CO - PORT SULPHUR OPERATION	FREEPORT PIPELINE PORT SULPHUR CORD	70083	SHWS

FOCUS MAP 8 ORPHAN SUMMARY

City	EDR ID	Site Name	Site Address	Zip	Database(s)
PORT SULPHUR	U003924176	SOUTHERN NATURAL GAS - PORT SULPHUR SUB DISTRICT	LA HWY	70083	UST
PORT SULPHUR	1011523388	PLAQUEMINES PARISH GOVERNMENT	180 LEE DR	70083	ICIS
PORT SULPHUR	S109959870	PLAQUEMINES PARISH GOVT	LEE ST	70083	SPILLS
PORT SULPHUR	S108622494	PLAQUEMINES PARISH GOVERNMENT	LIFT STATION # 21 SECOND ST	70083	SPILLS
PORT SULPHUR	S108619012	PLAQUEMINES PARISH GOVERNMENT	PENNY DEE DR	70083	SPILLS
PORT SULPHUR	S109558843	PLAQUEMINES PARISH GOVERNMENT	PLAQUEMINES PARISH GOVERNMENT	70083	SPILLS
PORT SULPHUR	S109960712	PLAQUEMINES PARISH GOVT	PLAQUEMINES PARISH GOVT PORT S CRSE	70083	SPILLS
PORT SULPHUR	S109960420	PLAQUEMINES PARISH GOVT	PLAQUEMINES PARISH GOVT PORT S PL	70083	SPILLS
PORT SULPHUR	S109960287	PLAQUEMINES PARISH GOVERNMENT	PLAQUEMINES PARISH GOVERNMENT CORD	70083	SPILLS
PORT SULPHUR	S109557950	S. PLAQUEMINES HIGH SCHOOL;	PORT SULPHUR	70083	SPILLS
PORT SULPHUR	S109025461	PLAQUEMINES PARISH GOVERNMENT	PORT SULPHUR PLANT	70083	SPILLS
PORT SULPHUR	S108853314	PLAQUEMINES PARISH GOVERNMENT	PORT SULPHUR WASTEWATER PLANT	70083	SPILLS
PORT SULPHUR	U003996403	PLAQUEMINES PARISH COMMISSION - PORT SULPHUR GAS D	PORT SULPHUR GAS DISTRIBUTION STA	70083	UST
PORT SULPHUR	1000826784		PORT SULPHUR DOCK	70083	RCRA-CESQG, FINDS
PORT SULPHUR	1000433474		6 M PORT SULPHUR S	70083	RCRA-SQG, FINDS
PORT SULPHUR	S108620316	PLAQUEMINES PARISH GOVERNMENT	500 SOUTH	70083	SPILLS
PORT SULPHUR	1009331897	PLAQUEMINES PARISH BRAITHWAITE WWTP (LAG560117)	STREET	70083	FINDS
PORT SULPHUR	S108618517	PLAQUEMINES PARISH GOVERNMENT/SEVERN TRE SERVICE	W TESSIE LN	70083	SPILLS
PORT SULPHUR	S108620317	PLAQUEMINES PARISH GOVERNMENT	W TESSIE LN	70083	SPILLS
PORT SULPHUR	S108620181	PLAQUEMINES PARISH GOVT	W TESSIE LN	70083	SPILLS
PORT SULPHUR	S109559348	PLAQUEMINES PARISH;	RD THAT GOES TO HAPPY JACK BEFORE	70083	SPILLS

Focus Map 9

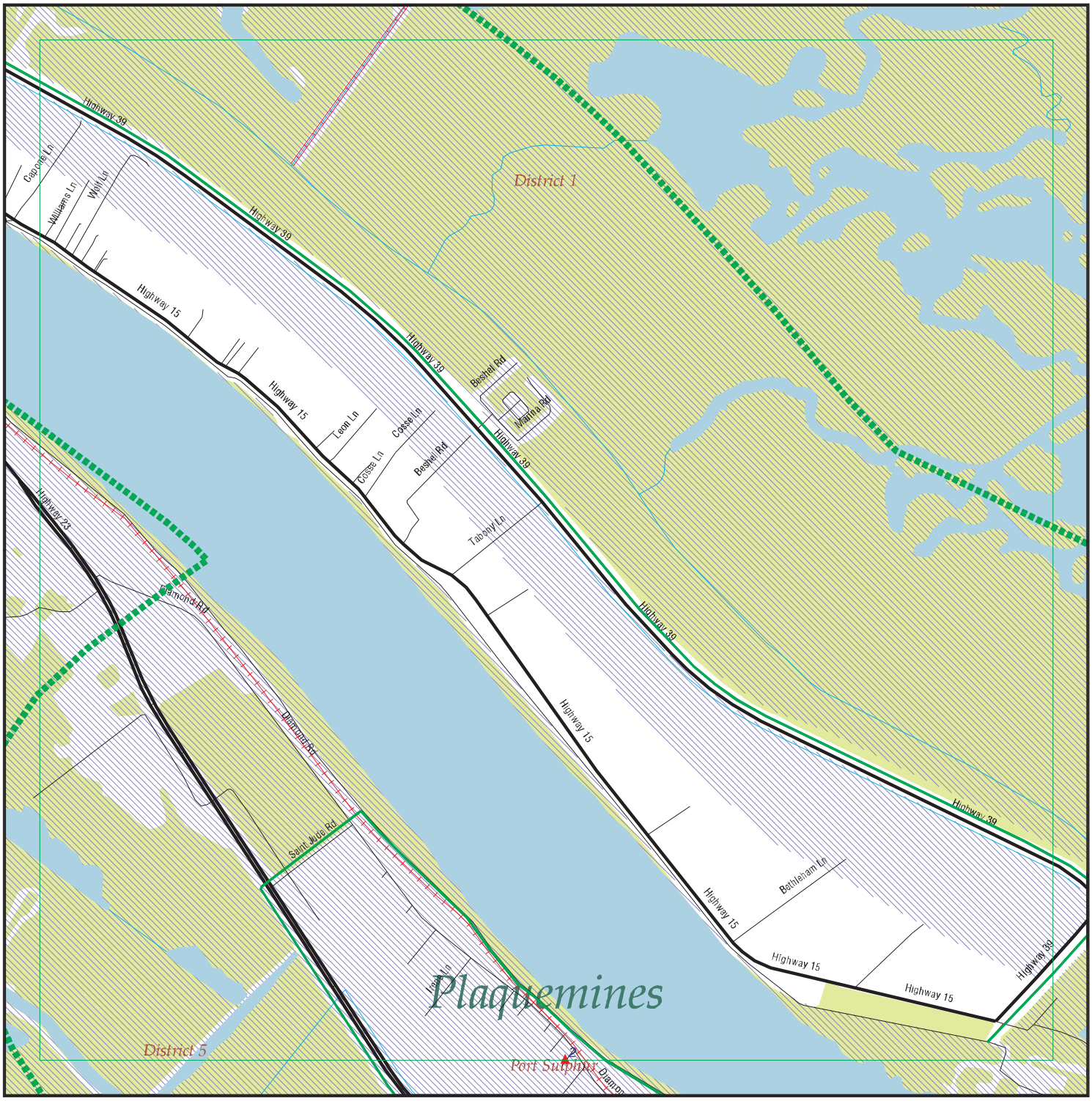

EDR DataMap® - Environmental Atlas

Plaquemines Parish Project

Legend

- Roads
- Major Roads
- Contour Lines
- National Wetlands Inventory
- Waterways
- Railroads
- Study Boundary
- 100-Yr Flood Zones
- Powerlines
- Pipelines
- Fault Lines
- Indian Reservations BIA
- Water
- Superfund Sites
- Federal DOD Sites
- Listed Sites
- Sensitive Receptors

Copyright © 2010 EDR, Inc. © 2010 Tele Atlas Rel. 07/2007.

0 1/4 1/2

Scale in Miles

FOCUS MAP 9 SUMMARY

Database	Total Plotted
FEDERAL RECORDS	
NPL	0
Proposed NPL	0
Delisted NPL	0
NPL LIENS	0
CERCLIS	0
CERC-NFRAP	0
LIENS 2	0
CORRACTS	0
RCRA-TSDF	0
RCRA-LQG	0
RCRA-SQG	0
RCRA-CESQG	0
RCRA-NonGen	0
US ENG CONTROLS	0
US INST CONTROL	0
ERNS	3
HMIRS	0
DOT OPS	0
US CDL	0
US BROWNFIELDS	0
DOD	0
FUDS	0
LUCIS	0
CONSENT	0
ROD	0
UMTRA	0
ODI	0
DEBRIS REGION 9	0
MINES	0
TRIS	0
TSCA	0
FTTS	0
HIST FTTS	0
SSTS	0
ICIS	0
PADS	0
MLTS	0
RADINFO	0
FINDS	0
RAATS	0
FEMA UST	0
PCB TRANSFORMER	0
US HIST CDL	0
SCRD DRYCLEANERS	0
COAL ASH EPA	0
COAL ASH DOE	0
FEDERAL FACILITY	0
STATE AND LOCAL RECORDS	
SHWS	0

FOCUS MAP 9 SUMMARY

Database	Total Plotted
SWF/LF	0
DEBRIS	0
AUL	0
UIC	0
SWRCY	0
LUST	0
HIST LUST	0
UST	0
LIENS	0
SPILLS	0
VCP	0
DRYCLEANERS	0
NPDES	0
COAL ASH	0
ASBESTOS	0
TRIBAL RECORDS	
INDIAN RESERV	0
INDIAN ODI	0
INDIAN LUST	0
INDIAN UST	0
INDIAN VCP	0
EDR PROPRIETARY RECORDS	
Manufactured Gas Plants	0

NOTES:

Sites may be listed in more than one database

Map ID	Site	Database(s)	EPA ID Number
2	**141 PHILLIPS RD** **141 PHILLIPS RD** **PORT SULFUR, LA** Click this hyperlink while viewing on your computer to access additional ERNS detail in the EDR Site Report.	**ERNS**	**2009919511** **N/A**
2	**110 PHILLIPS ROAD** **110 PHILLIPS ROAD** **PORT SULPHUR, LA 70083** Click this hyperlink while viewing on your computer to access additional ERNS detail in the EDR Site Report.	**ERNS**	**96498266** **N/A**
2	**141 PHILLIPS ROAD** **141 PHILLIPS ROAD** **PORT SULFUR, LA** Click this hyperlink while viewing on your computer to access additional ERNS detail in the EDR Site Report.	**ERNS**	**2003652498** **N/A**

FOCUS MAP 9 ORPHAN SUMMARY

City	EDR ID	Site Name	Site Address	Zip	Database(s)
BRAITHWAITE	S108337337	PLAQUEMINES PARISH GOVERNMENT - WOODLAWN OFFICE BU	7163 HIGHWAY 39	70040	NPDES
BRAITHWAITE	U004052193	THE FERRY STOP	3762 HIGHWAY 39	70040	UST
BRAITHWAITE	S108601229	PLAQUEMINES PARISH GOVERNMENT	7163 HWY 39>>WOODLAWN	70040	SPILLS
BRAITHWAITE	S110094766	BAZIL DR DOTD - BURN SITE	BAZIL DR	70040	SWF/LF
BRAITHWAITE	S108337335	PLAQUEMINES PARISH GOVERNMENT - BRAITHWAITE WWTP	E PARK BLVD	70040	NPDES
DAVANT	1004714866		13750 HWY 15	70040	RCRA-NonGen, FINDS
DAVANT	S109352809	PLAQUEMINES PARISH DETENTION CENTER BUILDING	110 PRISON RD	70040	SWF/LF
IRONTON	S108334690	PLAQUEMINES PARISH GOVERNMENT - IRONTON OXIDATION	HWY 23	70083	NPDES
MYRTLE GROVE	S109025019	PLAQUEMINES PARISH SHERIFF'S OFFICE	NEAR WHERE CYPRESS INN	70083	SPILLS
PLAQUEMINES COUNTY	S108619997	PLAQUEMINES PARISH GOVERNMENT	HWY 15 - 1000 FEET NORTH OF DAVANT COMMUNITY CENTE		SPILLS
PLAQUEMINES COUNTY	S110096151	PLAQUEMINES PARISH GOVT LIFT STATION D1	HWY 15 @ HARLEM RD		SPILLS
PLAQUEMINES COUNTY	S108619996	PLAQUEMINES PARISH GOVERNMENT	INTERSECTION OF HWY 23 AND THE INTRACOASTAL CANAL		SPILLS
PLAQUEMINES COUNTY	S108620569	PLAQUEMINES PARISH GOVERNMENT	LIFT STATION #66, HAPPY JACK CAMP SITE		SPILLS
PLAQUEMINES COUNTY	2009906807	8 MILES OUTSIDE OF PLAQUEMINES PARISH	8 MILES OUTSIDE OF PLAQUEMINES PARISH		ERNS
PLAQUEMINES COUNTY	2008906807	8 MILES OUTSIDE OF PLAQUEMINES PARISH	8 MILES OUTSIDE OF PLAQUEMINES PARISH		ERNS
PLAQUEMINES COUNTY	S109960523	PLAQUEMINE PARISH PUMP	PLAQUEMINE PARISH PUMP STATIONS		SPILLS
PLAQUEMINES COUNTY	S109566741	PLAQUEMINES PARISH GOVT.	PLAQUEMINES PARISH GOVT.;SHELL/LIMESTONE ROAD FROM		SPILLS
PLAQUEMINES COUNTY	S108618449	PLAQUEMINES PARISH GOVERNMENT/SEVERN TRE SERVICE	WEST TESSIE LANE, LIFT STATION #19		SPILLS
PLAQUEMINES COUNTY	S108620080	PLAQUEMINES PARISH GOVERNMENT	WEST TESSIE LANE		SPILLS
PORT SULPHUR	S109566535	PLAQUEMINES PARISH AMBULANCE SERVICE	HWY 23 PLAQUEMINESPARISHAMBULANCES	70083	SPILLS
PORT SULPHUR	1004707260		26865 HWY 23	70083	RCRA-CESQG, FINDS
PORT SULPHUR	1004709003		29306 HWY 23	70083	RCRA-CESQG, FINDS
PORT SULPHUR	1004707299		29804 HWY 23	70083	RCRA-CESQG, FINDS
PORT SULPHUR	S105200960	COX BAY COMPRESSOR CO	HWY 23	70083	SHWS
PORT SULPHUR	1004710882		27104 HWY 23	70083	RCRA-CESQG, FINDS
PORT SULPHUR	1000979612		18559 HWY 23	70083	RCRA-CESQG, FINDS
PORT SULPHUR	1000209663		28310 HWY 23	70083	RCRA-SQG
PORT SULPHUR	S109095011	INTERNATIONAL MARINE TERMINALS - MYRTLE GROVE TERM	18559 HWY 23	70083	SWF/LF, NPDES
PORT SULPHUR	1011859982	TESVICH PROPERTY	HWY 23	70083	US BROWNFIELDS
PORT SULPHUR	S107712824	HOMEPLACE PIT- DISPOSAL OF C&D	HWY 23 OFPOWELL LN W	70083	SWF/LF
PORT SULPHUR	S106508631	FREEPORT MCMORAN ENERGY LLC - PORT SULPHU FACILIT	28310 HWY 23	70083	SWF/LF, NPDES
PORT SULPHUR	U001893784	TONY'S GULF	HWY 23	70083	UST
PORT SULPHUR	U003923203	TIDY CAR	29306 HIGHWAY 23	70083	UST
PORT SULPHUR	S108620271	PLAQUEMINES PARISH GOVERNMENT	18 AND 19	70083	SPILLS
PORT SULPHUR	S109563971	PLAQUEMINES PARISH GOVT	180 L DR	70083	SPILLS
PORT SULPHUR	S105201022	FREEPORT PIPELINE CO - PORT SULPHUR OPERATION	FREEPORT PIPELINE PORT SULPHUR CORD	70083	SHWS

FOCUS MAP 9 ORPHAN SUMMARY

City	EDR ID	Site Name	Site Address	Zip	Database(s)
PORT SULPHUR	U003924176	SOUTHERN NATURAL GAS - PORT SULPHUR SUB DISTRICT	LA HWY	70083	UST
PORT SULPHUR	1011523388	PLAQUEMINES PARISH GOVERNMENT	180 LEE DR	70083	ICIS
PORT SULPHUR	S109959870	PLAQUEMINES PARISH GOVT	LEE ST	70083	SPILLS
PORT SULPHUR	S108622494	PLAQUEMINES PARISH GOVERNMENT	LIFT STATION # 21 SECOND ST	70083	SPILLS
PORT SULPHUR	S108619012	PLAQUEMINES PARISH GOVERNMENT	PENNY DEE DR	70083	SPILLS
PORT SULPHUR	S109558843	PLAQUEMINES PARISH GOVERNMENT	PLAQUEMINES PARISH GOVERNMENT	70083	SPILLS
PORT SULPHUR	S109960712	PLAQUEMINES PARISH GOVT	PLAQUEMINES PARISH GOVT PORT S CRSE	70083	SPILLS
PORT SULPHUR	S109960420	PLAQUEMINES PARISH GOVT	PLAQUEMINES PARISH GOVT PORT S PL	70083	SPILLS
PORT SULPHUR	S109960287	PLAQUEMINES PARISH GOVERNMENT	PLAQUEMINES PARISH GOVERNMENT CORD	70083	SPILLS
PORT SULPHUR	S109557950	S. PLAQUEMINES HIGH SCHOOL;	PORT SULPHUR	70083	SPILLS
PORT SULPHUR	S109025461	PLAQUEMINES PARISH GOVERNMENT	PORT SULPHUR PLANT	70083	SPILLS
PORT SULPHUR	S108853314	PLAQUEMINES PARISH GOVERNMENT	PORT SULPHUR WASTEWATER PLANT	70083	SPILLS
PORT SULPHUR	U003996403	PLAQUEMINES PARISH COMMISSION - PORT SULPHUR GAS D	PORT SULPHUR GAS DISTRIBUTION STA	70083	UST
PORT SULPHUR	1000826784		PORT SULPHUR DOCK	70083	RCRA-CESQG, FINDS
PORT SULPHUR	1000433474		6 M PORT SULPHUR S	70083	RCRA-SQG, FINDS
PORT SULPHUR	S108620316	PLAQUEMINES PARISH GOVERNMENT	500 SOUTH	70083	SPILLS
PORT SULPHUR	1009331897	PLAQUEMINES PARISH BRAITHWAITE WWTP (LAG560117)	STREET	70083	FINDS
PORT SULPHUR	S108618517	PLAQUEMINES PARISH GOVERNMENT/SEVERN TRE SERVICE	W TESSIE LN	70083	SPILLS
PORT SULPHUR	S108620317	PLAQUEMINES PARISH GOVERNMENT	W TESSIE LN	70083	SPILLS
PORT SULPHUR	S108620181	PLAQUEMINES PARISH GOVT	W TESSIE LN	70083	SPILLS
PORT SULPHUR	S109559348	PLAQUEMINES PARISH;	RD THAT GOES TO HAPPY JACK BEFORE	70083	SPILLS

Focus Map 10

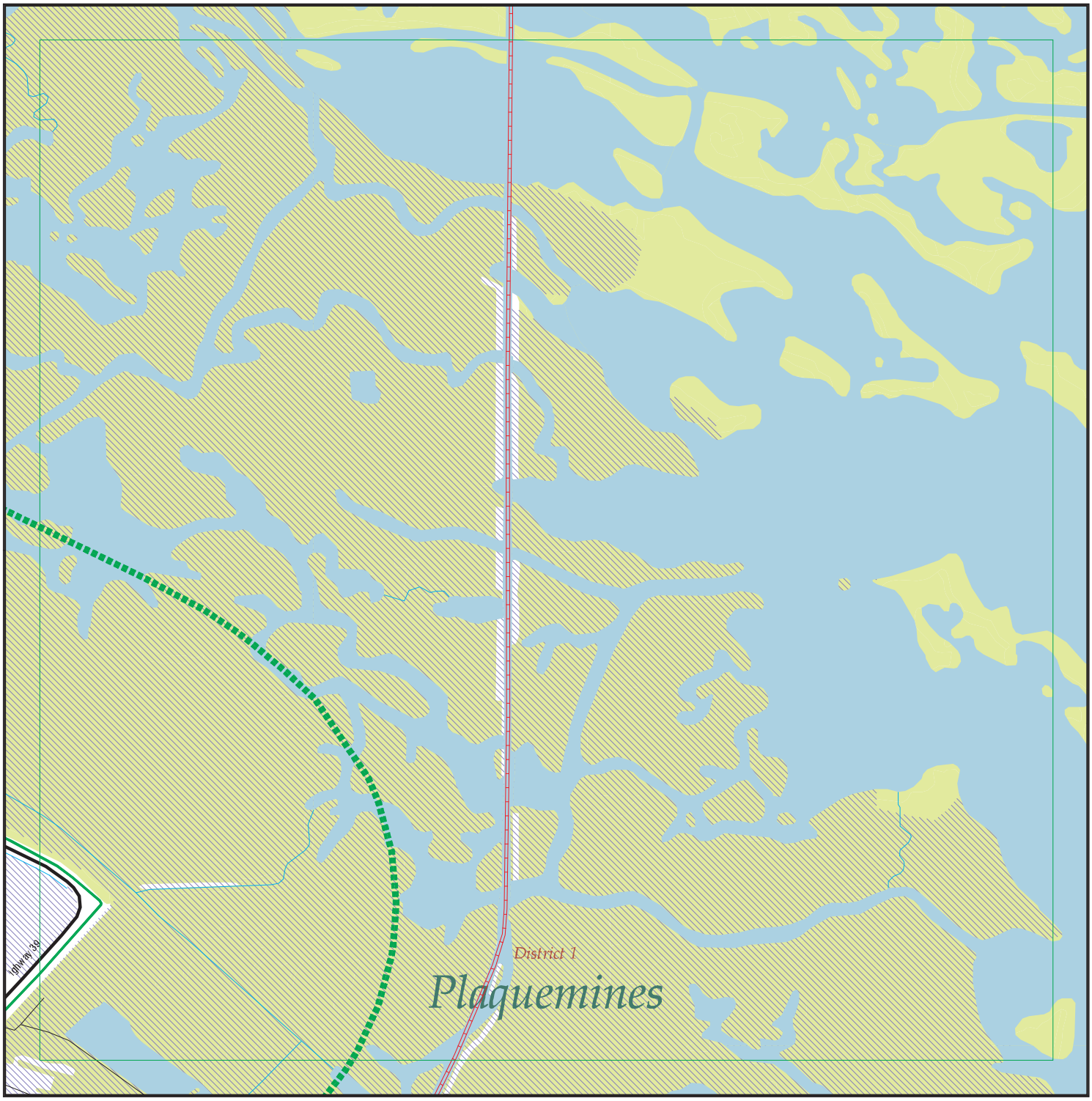

EDR DataMap® - Environmental Atlas

Plaquemines Parish Project

Legend

- Roads
- Major Roads
- Contour Lines
- National Wetlands Inventory
- Waterways
- Railroads
- Study Boundary
- 100-Yr Flood Zones
- Powerlines
- Pipelines
- Fault Lines
- Indian Reservations BIA
- Water
- Superfund Sites
- Federal DOD Sites
- Listed Sites
- Sensitive Receptors

N

0 1/4 1/2

Scale in Miles

Copyright © 2010 EDR, Inc. © 2010 Tele Atlas Rel. 07/2007.

FOCUS MAP 10 ORPHAN SUMMARY

City	EDR ID	Site Name	Site Address	Zip	Database(s)
BRAITHWAITE	S108337337	PLAQUEMINES PARISH GOVERNMENT - WOODLAWN OFFICE BU	7163 HIGHWAY 39	70040	NPDES
BRAITHWAITE	U004052193	THE FERRY STOP	3762 HIGHWAY 39	70040	UST
BRAITHWAITE	S108601229	PLAQUEMINES PARISH GOVERNMENT	7163 HWY 39>>WOODLAWN	70040	SPILLS
BRAITHWAITE	S110094766	BAZIL DR DOTD - BURN SITE	BAZIL DR	70040	SWF/LF
BRAITHWAITE	S108337335	PLAQUEMINES PARISH GOVERNMENT - BRAITHWAITE WWTP	E PARK BLVD	70040	NPDES
DAVANT	1004714866		13750 HWY 15	70040	RCRA-NonGen, FINDS
DAVANT	S109352809	PLAQUEMINES PARISH DETENTION CENTER BUILDING	110 PRISON RD	70040	SWF/LF
PLAQUEMINES COUNTY	S108619997	PLAQUEMINES PARISH GOVERNMENT	HWY 15 - 1000 FEET NORTH OF DAVANT COMMUNITY CENTE		SPILLS
PLAQUEMINES COUNTY	S110096151	PLAQUEMINES PARISH GOVT LIFT STATION D1	HWY 15 @ HARLEM RD		SPILLS
PLAQUEMINES COUNTY	S108619996	PLAQUEMINES PARISH GOVERNMENT	INTERSECTION OF HWY 23 AND THE INTRACOASTAL CANAL		SPILLS
PLAQUEMINES COUNTY	S108620569	PLAQUEMINES PARISH GOVERNMENT	LIFT STATION #66, HAPPY JACK CAMP SITE		SPILLS
PLAQUEMINES COUNTY	2009906807	8 MILES OUTSIDE OF PLAQUEMINES PARISH	8 MILES OUTSIDE OF PLAQUEMINES PARISH		ERNS
PLAQUEMINES COUNTY	2008906807	8 MILES OUTSIDE OF PLAQUEMINES PARISH	8 MILES OUTSIDE OF PLAQUEMINES PARISH		ERNS
PLAQUEMINES COUNTY	S109960523	PLAQUEMINE PARISH PUMP	PLAQUEMINE PARISH PUMP STATIONS		SPILLS
PLAQUEMINES COUNTY	S109566741	PLAQUEMINES PARISH GOVT.	PLAQUEMINES PARISH GOVT.;SHELL/LIMESTONE ROAD FROM		SPILLS
PLAQUEMINES COUNTY	S108618449	PLAQUEMINES PARISH GOVERNMENT/SEVERN TRE SERVICE	WEST TESSIE LANE, LIFT STATION #19		SPILLS
PLAQUEMINES COUNTY	S108620080	PLAQUEMINES PARISH GOVERNMENT	WEST TESSIE LANE		SPILLS

Focus Map 11



EDR DataMap® - Environmental Atlas

Plaquemines Parish Project

Legend

- Roads
- Major Roads
- Contour Lines
- National Wetlands Inventory
- Waterways
- Railroads
- Study Boundary
- 100-Yr Flood Zones
- Powerlines
- Pipelines
- Fault Lines
- Indian Reservations BIA
- Water
- Superfund Sites
- Federal DOD Sites
- Listed Sites
- Sensitive Receptors

N

0 1/4 1/2

Scale in Miles

Copyright © 2010 EDR, Inc. © 2010 Tele Atlas Rel. 07/2007.

FOCUS MAP 11 ORPHAN SUMMARY

City	EDR ID	Site Name	Site Address	Zip	Database(s)
IRONTON	S108334690	PLAQUEMINES PARISH GOVERNMENT - IRONTON OXIDATION	HWY 23	70083	NPDES
MYRTLE GROVE	S109025019	PLAQUEMINES PARISH SHERIFF'S OFFICE	NEAR WHERE CYPRESS INN	70083	SPILLS
PLAQUEMINES COUNTY	S108619997	PLAQUEMINES PARISH GOVERNMENT	HWY 15 - 1000 FEET NORTH OF DAVANT COMMUNITY CENTE		SPILLS
PLAQUEMINES COUNTY	S110096151	PLAQUEMINES PARISH GOVT LIFT STATION D1	HWY 15 @ HARLEM RD		SPILLS
PLAQUEMINES COUNTY	S108619996	PLAQUEMINES PARISH GOVERNMENT	INTERSECTION OF HWY 23 AND THE INTRACOASTAL CANAL		SPILLS
PLAQUEMINES COUNTY	S108620569	PLAQUEMINES PARISH GOVERNMENT	LIFT STATION #66, HAPPY JACK CAMP SITE		SPILLS
PLAQUEMINES COUNTY	2009906807	8 MILES OUTSIDE OF PLAQUEMINES PARISH	8 MILES OUTSIDE OF PLAQUEMINES PARISH		ERNS
PLAQUEMINES COUNTY	2008906807	8 MILES OUTSIDE OF PLAQUEMINES PARISH	8 MILES OUTSIDE OF PLAQUEMINES PARISH		ERNS
PLAQUEMINES COUNTY	S109960523	PLAQUEMINE PARISH PUMP	PLAQUEMINE PARISH PUMP STATIONS		SPILLS
PLAQUEMINES COUNTY	S109566741	PLAQUEMINES PARISH GOVT.	PLAQUEMINES PARISH GOVT.;SHELL/LIMESTONE ROAD FROM		SPILLS
PLAQUEMINES COUNTY	S108618449	PLAQUEMINES PARISH GOVERNMENT/SEVERN TRE SERVICE	WEST TESSIE LANE, LIFT STATION #19		SPILLS
PLAQUEMINES COUNTY	S108620080	PLAQUEMINES PARISH GOVERNMENT	WEST TESSIE LANE		SPILLS
PORT SULPHUR	S109566535	PLAQUEMINES PARISH AMBULANCE SERVICE	HWY 23 PLAQUEMINESPARISHAMBULANCES	70083	SPILLS
PORT SULPHUR	1004707260		26865 HWY 23	70083	RCRA-CESQG, FINDS
PORT SULPHUR	1004709003		29306 HWY 23	70083	RCRA-CESQG, FINDS
PORT SULPHUR	1004707299		29804 HWY 23	70083	RCRA-CESQG, FINDS
PORT SULPHUR	S105200960	COX BAY COMPRESSOR CO	HWY 23	70083	SHWS
PORT SULPHUR	1004710882		27104 HWY 23	70083	RCRA-CESQG, FINDS
PORT SULPHUR	1000979612		18559 HWY 23	70083	RCRA-CESQG, FINDS
PORT SULPHUR	1000209663		28310 HWY 23	70083	RCRA-SQG
PORT SULPHUR	S109095011	INTERNATIONAL MARINE TERMINALS - MYRTLE GROVE TERM	18559 HWY 23	70083	SWF/LF, NPDES
PORT SULPHUR	1011859982	TESVICH PROPERTY	HWY 23	70083	US BROWNFIELDS
PORT SULPHUR	S107712824	HOMEPLACE PIT- DISPOSAL OF C&D	HWY 23 OFPOWELL LN W	70083	SWF/LF
PORT SULPHUR	S106508631	FREEPORT MCMORAN ENERGY LLC - PORT SULPHU FACILIT	28310 HWY 23	70083	SWF/LF, NPDES
PORT SULPHUR	U001893784	TONY'S GULF	HWY 23	70083	UST
PORT SULPHUR	U003923203	TIDY CAR	29306 HIGHWAY 23	70083	UST
PORT SULPHUR	S108620271	PLAQUEMINES PARISH GOVERNMENT	18 AND 19	70083	SPILLS
PORT SULPHUR	S109563971	PLAQUEMINES PARISH GOVT	180 L DR	70083	SPILLS
PORT SULPHUR	S105201022	FREEPORT PIPELINE CO - PORT SULPHUR OPERATION	FREEPORT PIPELINE PORT SULPHUR CORD	70083	SHWS
PORT SULPHUR	U003924176	SOUTHERN NATURAL GAS - PORT SULPHUR SUB DISTRICT	LA HWY	70083	UST
PORT SULPHUR	1011523388	PLAQUEMINES PARISH GOVERNMENT	180 LEE DR	70083	ICIS
PORT SULPHUR	S109959870	PLAQUEMINES PARISH GOVT	LEE ST	70083	SPILLS
PORT SULPHUR	S108622494	PLAQUEMINES PARISH GOVERNMENT	LIFT STATION # 21 SECOND ST	70083	SPILLS
PORT SULPHUR	S108619012	PLAQUEMINES PARISH GOVERNMENT	PENNY DEE DR	70083	SPILLS
PORT SULPHUR	S109558843	PLAQUEMINES PARISH GOVERNMENT	PLAQUEMINES PARISH GOVERNMENT	70083	SPILLS
PORT SULPHUR	S109960712	PLAQUEMINES PARISH GOVT	PLAQUEMINES PARISH GOVT PORT S CRSE	70083	SPILLS
PORT SULPHUR	S109960420	PLAQUEMINES PARISH GOVT	PLAQUEMINES PARISH GOVT PORT S PL	70083	SPILLS

FOCUS MAP 11 ORPHAN SUMMARY

City	EDR ID	Site Name	Site Address	Zip	Database(s)
PORT SULPHUR	S109960287	PLAQUEMINES PARISH GOVERNMENT	PLAQUEMINES PARISH GOVERNMENT CORD	70083	SPILLS
PORT SULPHUR	S109557950	S. PLAQUEMINES HIGH SCHOOL;	PORT SULPHUR	70083	SPILLS
PORT SULPHUR	S109025461	PLAQUEMINES PARISH GOVERNMENT	PORT SULPHUR PLANT	70083	SPILLS
PORT SULPHUR	S108853314	PLAQUEMINES PARISH GOVERNMENT	PORT SULPHUR WASTEWATER PLANT	70083	SPILLS
PORT SULPHUR	U003996403	PLAQUEMINES PARISH COMMISSION - PORT SULPHUR GAS D	PORT SULPHUR GAS DISTRIBUTION STA	70083	UST
PORT SULPHUR	S108620316	PLAQUEMINES PARISH GOVERNMENT	500 SOUTH	70083	SPILLS
PORT SULPHUR	1009331897	PLAQUEMINES PARISH BRAITHWAITE WWTP (LAG560117)	STREET	70083	FINDS
PORT SULPHUR	S108618517	PLAQUEMINES PARISH GOVERNMENT/SEVERN TRE SERVICE	W TESSIE LN	70083	SPILLS
PORT SULPHUR	S108620317	PLAQUEMINES PARISH GOVERNMENT	W TESSIE LN	70083	SPILLS
PORT SULPHUR	S108620181	PLAQUEMINES PARISH GOVT	W TESSIE LN	70083	SPILLS
PORT SULPHUR	S109559348	PLAQUEMINES PARISH;	RD THAT GOES TO HAPPY JACK BEFORE	70083	SPILLS

Focus Map 12

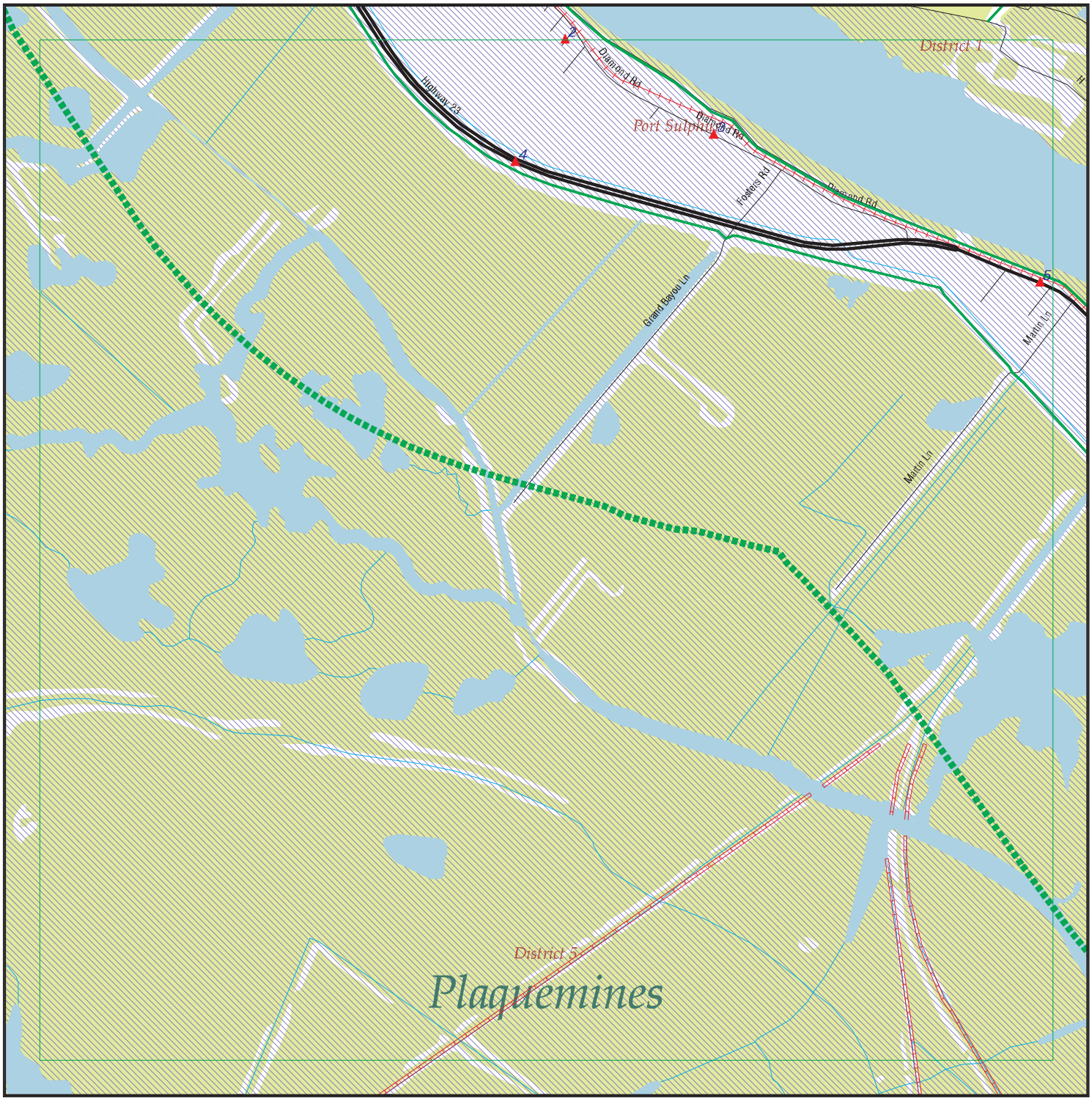

EDR DataMap® - Environmental Atlas

Plaquemines Parish Project

Legend

- Roads
- Major Roads
- Contour Lines
- National Wetlands Inventory
- Waterways
- Railroads
- Study Boundary
- 100-Yr Flood Zones
- Powerlines
- Pipelines
- Fault Lines
- Indian Reservations BIA
- Water
- Superfund Sites
- Federal DOD Sites
- Listed Sites
- Sensitive Receptors

N

0 1/4 1/2

Scale in Miles

Copyright © 2010 EDR, Inc. © 2010 Tele Atlas Rel. 07/2007.

FOCUS MAP 12 SUMMARY

Database	Total Plotted
FEDERAL RECORDS	
NPL	0
Proposed NPL	0
Delisted NPL	0
NPL LIENS	0
CERCLIS	0
CERC-NFRAP	0
LIENS 2	0
CORRACTS	0
RCRA-TSDF	0
RCRA-LQG	0
RCRA-SQG	0
RCRA-CESQG	0
RCRA-NonGen	0
US ENG CONTROLS	0
US INST CONTROL	0
ERNS	4
HMIRS	0
DOT OPS	0
US CDL	0
US BROWNFIELDS	0
DOD	0
FUDS	0
LUCIS	0
CONSENT	0
ROD	0
UMTRA	0
ODI	0
DEBRIS REGION 9	0
MINES	0
TRIS	0
TSCA	0
FTTS	0
HIST FTTS	0
SSTS	0
ICIS	0
PADS	0
MLTS	0
RADINFO	0
FINDS	0
RAATS	0
FEMA UST	0
PCB TRANSFORMER	0
US HIST CDL	0
SCRD DRYCLEANERS	0
COAL ASH EPA	0
COAL ASH DOE	0
FEDERAL FACILITY	0
STATE AND LOCAL RECORDS	
SHWS	0

FOCUS MAP 12 SUMMARY

Database	Total Plotted
SWF/LF	0
DEBRIS	0
AUL	0
UIC	0
SWRCY	0
LUST	0
HIST LUST	0
UST	1
LIENS	0
SPILLS	0
VCP	0
DRYCLEANERS	0
NPDES	1
COAL ASH	0
ASBESTOS	0
TRIBAL RECORDS	
INDIAN RESERV	0
INDIAN ODI	0
INDIAN LUST	0
INDIAN UST	0
INDIAN VCP	0
EDR PROPRIETARY RECORDS	
Manufactured Gas Plants	0

NOTES:

Sites may be listed in more than one database

Map ID	Site	Database(s)	EPA ID Number
2	**141 PHILLIPS RD** **141 PHILLIPS RD** **PORT SULFUR, LA**	**ERNS**	**2009919511** **N/A**

Click this hyperlink while viewing on your computer to access additional ERNS detail in the EDR Site Report.

Map ID	Site	Database(s)	EPA ID Number
2	**110 PHILLIPS ROAD** **110 PHILLIPS ROAD** **PORT SULPHUR, LA 70083**	**ERNS**	**96498266** **N/A**

Click this hyperlink while viewing on your computer to access additional ERNS detail in the EDR Site Report.

Map ID	Site	Database(s)	EPA ID Number
2	**141 PHILLIPS ROAD** **141 PHILLIPS ROAD** **PORT SULFUR, LA**	**ERNS**	**2003652498** **N/A**

Click this hyperlink while viewing on your computer to access additional ERNS detail in the EDR Site Report.

Map ID	Site	Database(s)	EPA ID Number
3	**FEMA HURRICANE RESPONSE - DIAMOND COMMUNITY CENTER** **25078 DIAMOND RD** **DIAMOND, LA 70083**	**NPDES**	**S108333184** **N/A**

NPDES:

Facility Id:	132955
Facility Phone:	5045935921x28
Issued Date:	12/8/2005
Title Description:	LAR10D314 Permit
Permit Type Description:	Gen-LAR10-Construction
Program:	Water
Activity Number:	GEN20050001

Map ID	Site	Database(s)	EPA ID Number
4	**DELTA DRUGS INC** **26852 HWY 23 S** **PORT SULPHUR, LA 70083**	**UST**	**U003667049** **N/A**

UST:

Facility County Code:	75
Master Agency Id:	79882
Subject Category Code:	EQT
Subject Item ID:	2
UST Tank Num:	52811
Tank Status:	**Active**
Install Date:	1-May-88
Status Date:	15-Jan-99

Map ID	Site	Database(s)	EPA ID Number

DELTA DRUGS INC (Continued) **U003667049**

Total Capacity:	5000
Number Of Compartments:	1
Gasoline Flag:	Yes
Diesal Flag:	Not reported
Gashol Flag:	Not reported
Kerosen Flag:	Not reported
Heating Oil Flag:	Not reported
New Used Oil Flag:	Not reported
Other Sub:	Not reported
Other Description:	Not reported
Steel Tank Covered With Asphalt:	Not reported
Cathodically Protected:	Not reported
Epoxy Coated Tank:	Not reported
A Composite Of Different Materials:	Yes
Fiberglass Or Plastic:	Not reported
Interior Line With Some Material:	Not reported
Dble Wall As Opposed To Single Wall:	Not reported
Outside Lined w/ Polyethylen Jacket:	Not reported
Made Of Concrete:	Not reported
Liner Covering Excavation Hole:	Not reported
Unknown:	Not reported
Other Material:	Not reported
Other Description:	Not reported
Pipe Method Desc:	Pressure

UST Tank Num:	52810
Tank Status:	**Active**
Install Date:	1-May-88
Status Date:	15-Jan-99
Total Capacity:	5000
Number Of Compartments:	1
Gasoline Flag:	Yes
Diesal Flag:	Not reported
Gashol Flag:	Not reported
Kerosen Flag:	Not reported
Heating Oil Flag:	Not reported
New Used Oil Flag:	Not reported
Other Sub:	Not reported
Other Description:	Not reported
Steel Tank Covered With Asphalt:	Not reported
Cathodically Protected:	Not reported
Epoxy Coated Tank:	Not reported
A Composite Of Different Materials:	Yes
Fiberglass Or Plastic:	Not reported
Interior Line With Some Material:	Not reported
Dble Wall As Opposed To Single Wall:	Not reported
Outside Lined w/ Polyethylen Jacket:	Not reported
Made Of Concrete:	Not reported
Liner Covering Excavation Hole:	Not reported
Unknown:	Not reported
Other Material:	Not reported
Other Description:	Not reported
Pipe Method Desc:	Pressure

UST Tank Num:	52812

Map ID	Site	Database(s)	EPA ID Number

DELTA DRUGS INC (Continued) **U003667049**

Tank Status:	**Active**
Install Date:	1-May-88
Status Date:	15-Jan-99
Total Capacity:	8000
Number Of Compartments:	1
Gasoline Flag:	Yes
Diesal Flag:	Not reported
Gashol Flag:	Not reported
Kerosen Flag:	Not reported
Heating Oil Flag:	Not reported
New Used Oil Flag:	Not reported
Other Sub:	Not reported
Other Description:	Not reported
Steel Tank Covered With Asphalt:	Not reported
Cathodically Protected:	Not reported
Epoxy Coated Tank:	Not reported
A Composite Of Different Materials:	Yes
Fiberglass Or Plastic:	Not reported
Interior Line With Some Material:	Not reported
Dble Wall As Opposed To Single Wall:	Not reported
Outside Lined w/ Polyethylen Jacket:	Not reported
Made Of Concrete:	Not reported
Liner Covering Excavation Hole:	Not reported
Unknown:	Not reported
Other Material:	Not reported
Other Description:	Not reported
Pipe Method Desc:	Pressure

---

5 **28230 HIGHWAY 23** **ERNS** **2000542168**
28230 HIGHWAY 23 **N/A**
PORT SULPHUR, LA 0

Click this hyperlink while viewing on your computer to access additional ERNS detail in the EDR Site Report.

FOCUS MAP 12 ORPHAN SUMMARY

City	EDR ID	Site Name	Site Address	Zip	Database(s)
BRAITHWAITE	S108337337	PLAQUEMINES PARISH GOVERNMENT - WOODLAWN OFFICE BU	7163 HIGHWAY 39	70040	NPDES
BRAITHWAITE	U004052193	THE FERRY STOP	3762 HIGHWAY 39	70040	UST
BRAITHWAITE	S108601229	PLAQUEMINES PARISH GOVERNMENT	7163 HWY 39>>WOODLAWN	70040	SPILLS
BRAITHWAITE	S110094766	BAZIL DR DOTD - BURN SITE	BAZIL DR	70040	SWF/LF
BRAITHWAITE	S108337335	PLAQUEMINES PARISH GOVERNMENT - BRAITHWAITE WWTP	E PARK BLVD	70040	NPDES
DAVANT	1004714866		13750 HWY 15	70040	RCRA-NonGen, FINDS
DAVANT	S109352809	PLAQUEMINES PARISH DETENTION CENTER BUILDING	110 PRISON RD	70040	SWF/LF
IRONTON	S108334690	PLAQUEMINES PARISH GOVERNMENT - IRONTON OXIDATION	HWY 23	70083	NPDES
MYRTLE GROVE	S109025019	PLAQUEMINES PARISH SHERIFF'S OFFICE	NEAR WHERE CYPRESS INN	70083	SPILLS
PLAQUEMINES COUNTY	S108619997	PLAQUEMINES PARISH GOVERNMENT	HWY 15 - 1000 FEET NORTH OF DAVANT COMMUNITY CENTE		SPILLS
PLAQUEMINES COUNTY	S110096151	PLAQUEMINES PARISH GOVT LIFT STATION D1	HWY 15 @ HARLEM RD		SPILLS
PLAQUEMINES COUNTY	S108619996	PLAQUEMINES PARISH GOVERNMENT	INTERSECTION OF HWY 23 AND THE INTRACOASTAL CANAL		SPILLS
PLAQUEMINES COUNTY	S108620569	PLAQUEMINES PARISH GOVERNMENT	LIFT STATION #66, HAPPY JACK CAMP SITE		SPILLS
PLAQUEMINES COUNTY	2009906807	8 MILES OUTSIDE OF PLAQUEMINES PARISH	8 MILES OUTSIDE OF PLAQUEMINES PARISH		ERNS
PLAQUEMINES COUNTY	2008906807	8 MILES OUTSIDE OF PLAQUEMINES PARISH	8 MILES OUTSIDE OF PLAQUEMINES PARISH		ERNS
PLAQUEMINES COUNTY	S109960523	PLAQUEMINE PARISH PUMP	PLAQUEMINE PARISH PUMP STATIONS		SPILLS
PLAQUEMINES COUNTY	S109566741	PLAQUEMINES PARISH GOVT.	PLAQUEMINES PARISH GOVT.;SHELL/LIMESTONE ROAD FROM		SPILLS
PLAQUEMINES COUNTY	S108618449	PLAQUEMINES PARISH GOVERNMENT/SEVERN TRE SERVICE	WEST TESSIE LANE, LIFT STATION #19		SPILLS
PLAQUEMINES COUNTY	S108620080	PLAQUEMINES PARISH GOVERNMENT	WEST TESSIE LANE		SPILLS
PORT SULPHUR	S109566535	PLAQUEMINES PARISH AMBULANCE SERVICE	HWY 23 PLAQUEMINESPARISHAMBULANCES	70083	SPILLS
PORT SULPHUR	1004707260		26865 HWY 23	70083	RCRA-CESQG, FINDS
PORT SULPHUR	1004709003		29306 HWY 23	70083	RCRA-CESQG, FINDS
PORT SULPHUR	1004707299		29804 HWY 23	70083	RCRA-CESQG, FINDS
PORT SULPHUR	S105200960	COX BAY COMPRESSOR CO	HWY 23	70083	SHWS
PORT SULPHUR	1004710882		27104 HWY 23	70083	RCRA-CESQG, FINDS
PORT SULPHUR	1000979612		18559 HWY 23	70083	RCRA-CESQG, FINDS
PORT SULPHUR	1000209663		28310 HWY 23	70083	RCRA-SQG
PORT SULPHUR	S109095011	INTERNATIONAL MARINE TERMINALS - MYRTLE GROVE TERM	18559 HWY 23	70083	SWF/LF, NPDES
PORT SULPHUR	1011859982	TESVICH PROPERTY	HWY 23	70083	US BROWNFIELDS
PORT SULPHUR	S107712824	HOMEPLACE PIT- DISPOSAL OF C&D	HWY 23 OFPOWELL LN W	70083	SWF/LF
PORT SULPHUR	S106508631	FREEPORT MCMORAN ENERGY LLC - PORT SULPHU FACILIT	28310 HWY 23	70083	SWF/LF, NPDES
PORT SULPHUR	U001893784	TONY'S GULF	HWY 23	70083	UST
PORT SULPHUR	U003923203	TIDY CAR	29306 HIGHWAY 23	70083	UST
PORT SULPHUR	S108620271	PLAQUEMINES PARISH GOVERNMENT	18 AND 19	70083	SPILLS
PORT SULPHUR	S109563971	PLAQUEMINES PARISH GOVT	180 L DR	70083	SPILLS
PORT SULPHUR	S105201022	FREEPORT PIPELINE CO - PORT SULPHUR OPERATION	FREEPORT PIPELINE PORT SULPHUR CORD	70083	SHWS

FOCUS MAP 12 ORPHAN SUMMARY

City	EDR ID	Site Name	Site Address	Zip	Database(s)
PORT SULPHUR	U003924176	SOUTHERN NATURAL GAS - PORT SULPHUR SUB DISTRICT	LA HWY	70083	UST
PORT SULPHUR	1011523388	PLAQUEMINES PARISH GOVERNMENT	180 LEE DR	70083	ICIS
PORT SULPHUR	S109959870	PLAQUEMINES PARISH GOVT	LEE ST	70083	SPILLS
PORT SULPHUR	S108622494	PLAQUEMINES PARISH GOVERNMENT	LIFT STATION # 21 SECOND ST	70083	SPILLS
PORT SULPHUR	S108619012	PLAQUEMINES PARISH GOVERNMENT	PENNY DEE DR	70083	SPILLS
PORT SULPHUR	S109558843	PLAQUEMINES PARISH GOVERNMENT	PLAQUEMINES PARISH GOVERNMENT	70083	SPILLS
PORT SULPHUR	S109960712	PLAQUEMINES PARISH GOVT	PLAQUEMINES PARISH GOVT PORT S CRSE	70083	SPILLS
PORT SULPHUR	S109960420	PLAQUEMINES PARISH GOVT	PLAQUEMINES PARISH GOVT PORT S PL	70083	SPILLS
PORT SULPHUR	S109960287	PLAQUEMINES PARISH GOVERNMENT	PLAQUEMINES PARISH GOVERNMENT CORD	70083	SPILLS
PORT SULPHUR	S109557950	S. PLAQUEMINES HIGH SCHOOL;	PORT SULPHUR	70083	SPILLS
PORT SULPHUR	S109025461	PLAQUEMINES PARISH GOVERNMENT	PORT SULPHUR PLANT	70083	SPILLS
PORT SULPHUR	S108853314	PLAQUEMINES PARISH GOVERNMENT	PORT SULPHUR WASTEWATER PLANT	70083	SPILLS
PORT SULPHUR	U003996403	PLAQUEMINES PARISH COMMISSION - PORT SULPHUR GAS D	PORT SULPHUR GAS DISTRIBUTION STA	70083	UST
PORT SULPHUR	S108620316	PLAQUEMINES PARISH GOVERNMENT	500 SOUTH	70083	SPILLS
PORT SULPHUR	1009331897	PLAQUEMINES PARISH BRAITHWAITE WWTP (LAG560117)	STREET	70083	FINDS
PORT SULPHUR	S108618517	PLAQUEMINES PARISH GOVERNMENT/SEVERN TRE SERVICE	W TESSIE LN	70083	SPILLS
PORT SULPHUR	S108620317	PLAQUEMINES PARISH GOVERNMENT	W TESSIE LN	70083	SPILLS
PORT SULPHUR	S108620181	PLAQUEMINES PARISH GOVT	W TESSIE LN	70083	SPILLS
PORT SULPHUR	S109559348	PLAQUEMINES PARISH;	RD THAT GOES TO HAPPY JACK BEFORE	70083	SPILLS

Focus Map 13



EDR DataMap® - Environmental Atlas

Plaquemines Parish Project

Legend

- Roads
- Major Roads
- Contour Lines
- National Wetlands Inventory
- Waterways
- Railroads
- Study Boundary
- 100-Yr Flood Zones
- Powerlines
- Pipelines
- Fault Lines
- Indian Reservations BIA
- Water
- Superfund Sites
- Federal DOD Sites
- Listed Sites
- Sensitive Receptors

Copyright © 2010 EDR, Inc. © 2010 Tele Atlas Rel. 07/2007.

0 1/4 1/2

Scale in Miles

FOCUS MAP 13 SUMMARY

Database	Total Plotted
FEDERAL RECORDS	
NPL	0
Proposed NPL	0
Delisted NPL	0
NPL LIENS	0
CERCLIS	0
CERC-NFRAP	1
LIENS 2	0
CORRACTS	0
RCRA-TSDF	0
RCRA-LQG	1
RCRA-SQG	0
RCRA-CESQG	0
RCRA-NonGen	0
US ENG CONTROLS	0
US INST CONTROL	0
ERNS	1
HMIRS	0
DOT OPS	0
US CDL	0
US BROWNFIELDS	0
DOD	0
FUDS	0
LUCIS	0
CONSENT	0
ROD	0
UMTRA	0
ODI	0
DEBRIS REGION 9	0
MINES	0
TRIS	0
TSCA	0
FTTS	0
HIST FTTS	0
SSTS	0
ICIS	1
PADS	1
MLTS	0
RADINFO	0
FINDS	2
RAATS	0
FEMA UST	0
PCB TRANSFORMER	0
US HIST CDL	0
SCRD DRYCLEANERS	0
COAL ASH EPA	0
COAL ASH DOE	0
FEDERAL FACILITY	0
STATE AND LOCAL RECORDS	
SHWS	0

FOCUS MAP 13 SUMMARY

Database	Total Plotted
SWF/LF	0
DEBRIS	0
AUL	0
UIC	0
SWRCY	0
LUST	0
HIST LUST	0
UST	2
LIENS	0
SPILLS	6
VCP	0
DRYCLEANERS	0
NPDES	2
COAL ASH	0
ASBESTOS	0
TRIBAL RECORDS	
INDIAN RESERV	0
INDIAN ODI	0
INDIAN LUST	0
INDIAN UST	0
INDIAN VCP	0
EDR PROPRIETARY RECORDS	
Manufactured Gas Plants	0

NOTES:

Sites may be listed in more than one database

Map ID	Site	Database(s)	EPA ID Number
5	**28230 HIGHWAY 23** **28230 HIGHWAY 23** **PORT SULPHUR, LA 0**	**ERNS**	**2000542168** **N/A**

Click this hyperlink while viewing on your computer to access additional ERNS detail in the EDR Site Report.

Map ID	Site	Database(s)	EPA ID Number
6	**TENNESSEE GAS PIPELINE STA 527** **26166 HWY 23 .25 M S ENCLADE** **PORT SULPHUR, LA 70083**	**CERC-NFRAP** **RCRA-LQG** **PADS** **FINDS**	**1000306723** **LAD057113185**

CERC-NFRAP:

Site ID:	0600438
Federal Facility:	Not a Federal Facility
NPL Status:	Not on the NPL
Non NPL Status:	NFRAP

CERCLIS-NFRAP Site Contact Name(s):

Contact Title:	Not reported
Contact Name:	Carlene Chambers
Contact Tel:	(214) 665-6720
Contact Title:	Not reported
Contact Name:	Philip Ofosu
Contact Tel:	(214) 665-3178

CERCLIS-NFRAP Assessment History:

Action:	DISCOVERY
Date Started:	Not reported
Date Completed:	05/01/1987
Priority Level:	Not reported
Action:	PRELIMINARY ASSESSMENT
Date Started:	04/01/1988
Date Completed:	04/01/1988
Priority Level:	NFRAP: No further Remedial Action planned
Action:	ARCHIVE SITE
Date Started:	Not reported
Date Completed:	04/13/1988
Priority Level:	Not reported

RCRA-LQG:

Date form received by agency:	01/23/2008
Facility name:	TENNESSEE GAS PIPELINE STA 527
Facility address:	26166 HWY 23 PORT SULPHUR, LA 70083
EPA ID:	LAD057113185
Mailing address:	REGAL ROW HOUMA, LA 70360
Contact:	RICHARD R DONALDSON
Contact address:	REGAL ROW HOUMA, LA 70360
Contact country:	US
Contact telephone:	(985) 868-6785

Map ID	Site	Database(s)	EPA ID Number

TENNESSEE GAS PIPELINE STA 527 (Continued) **1000306723**

Telephone ext.:	2221
Contact email:	Not reported
EPA Region:	06
Land type:	Private
Classification:	Large Quantity Generator
Description:	Handler: generates 1,000 kg or more of hazardous waste during any calendar month; or generates more than 1 kg of acutely hazardous waste during any calendar month; or generates more than 100 kg of any residue or contaminated soil, waste or other debris resulting from the cleanup of a spill, into or on any land or water, of acutely hazardous waste during any calendar month; or generates 1 kg or less of acutely hazardous waste during any calendar month, and accumulates more than 1 kg of acutely hazardous waste at any time; or generates 100 kg or less of any residue or contaminated soil, waste or other debris resulting from the cleanup of a spill, into or on any land or water, of acutely hazardous waste during any calendar month, and accumulates more than 100 kg of that material at any time

Owner/Operator Summary:

Owner/operator name:	TENNESSEE GAS PIPELINE
Owner/operator address:	158 REGAL ROW HOUMA, LA 70360
Owner/operator country:	Not reported
Owner/operator telephone:	(985) 868-6785
Legal status:	Private
Owner/Operator Type:	Owner
Owner/Op start date:	01/01/0001
Owner/Op end date:	Not reported

Owner/operator name:	TENNESSEE GAS PIPELINE STATION 527
Owner/operator address:	UNKNOWN UNKNOWN, LA 00000
Owner/operator country:	Not reported
Owner/operator telephone:	(000) 000-0000
Legal status:	Private
Owner/Operator Type:	Operator
Owner/Op start date:	01/01/0001
Owner/Op end date:	Not reported

Handler Activities Summary:

U.S. importer of hazardous waste:	No
Mixed waste (haz. and radioactive):	No
Recycler of hazardous waste:	No
Transporter of hazardous waste:	No
Treater, storer or disposer of HW:	No
Underground injection activity:	No
On-site burner exemption:	No
Furnace exemption:	No
Used oil fuel burner:	No
Used oil processor:	No
User oil refiner:	No
Used oil fuel marketer to burner:	No
Used oil Specification marketer:	No
Used oil transfer facility:	No
Used oil transporter:	No
Off-site waste receiver:	Commercial status unknown

Map ID	Site	Database(s)	EPA ID Number

TENNESSEE GAS PIPELINE STA 527 (Continued) **1000306723**

Historical Generators:

Date form received by agency: 01/22/2008
Facility name: TENNESSEE GAS PIPELINE STA 527
Site name: TENNESSEE GAS PIPELINE-STATION 527
Classification: Large Quantity Generator

Date form received by agency: 09/28/2004
Facility name: TENNESSEE GAS PIPELINE STA 527
Classification: Small Quantity Generator

Date form received by agency: 03/01/2004
Facility name: TENNESSEE GAS PIPELINE STA 527
Site name: TENNESSEE GAS PIPELINE 527
Classification: Conditionally Exempt Small Quantity Generator

Date form received by agency: 01/26/2004
Facility name: TENNESSEE GAS PIPELINE STA 527
Site name: TENNESSEE GAS PIPELINE 527
Classification: Small Quantity Generator

Date form received by agency: 02/28/2002
Facility name: TENNESSEE GAS PIPELINE STA 527
Site name: TENNESSEE GAS PIPELINE 527
Classification: Small Quantity Generator

Date form received by agency: 02/22/2000
Facility name: TENNESSEE GAS PIPELINE STA 527
Site name: TENNESSEE GAS PIPELINE STATION 527
Classification: Large Quantity Generator

Date form received by agency: 10/26/1983
Facility name: TENNESSEE GAS PIPELINE STA 527
Site name: TENNESSEE GAS PL STA 527
Classification: Large Quantity Generator

Hazardous Waste Summary:

Waste code: D001
Waste name: IGNITABLE HAZARDOUS WASTES ARE THOSE WASTES WHICH HAVE A FLASHPOINT OF LESS THAN 140 DEGREES FAHRENHEIT AS DETERMINED BY A PENSKY-MARTENS CLOSED CUP FLASH POINT TESTER. ANOTHER METHOD OF DETERMINING THE FLASH POINT OF A WASTE IS TO REVIEW THE MATERIAL SAFETY DATA SHEET, WHICH CAN BE OBTAINED FROM THE MANUFACTURER OR DISTRIBUTOR OF THE MATERIAL. LACQUER THINNER IS AN EXAMPLE OF A COMMONLY USED SOLVENT WHICH WOULD BE CONSIDERED AS IGNITABLE HAZARDOUS WASTE.

Waste code: F001
Waste name: THE FOLLOWING SPENT HALOGENATED SOLVENTS USED IN DEGREASING: TETRACHLOROETHYLENE, TRICHLOROETHYLENE, METHYLENE CHLORIDE, 1,1,1-TRICHLOROETHANE, CARBON TETRACHLORIDE, AND CHLORINATED FLUOROCARBONS; ALL SPENT SOLVENT MIXTURES/BLENDS USED IN DEGREASING CONTAINING, BEFORE USE, A TOTAL OF TEN PERCENT OR MORE (BY VOLUME) OF ONE OR MORE OF THE ABOVE HALOGENATED SOLVENTS OR THOSE SOLVENTS LISTED IN F002, F004, AND F005, AND STILL BOTTOMS FROM THE RECOVERY OF THESE SPENT SOLVENTS AND SPENT SOLVENT MIXTURES.

Waste code: F003

Map ID	Site	Database(s)	EPA ID Number

TENNESSEE GAS PIPELINE STA 527 (Continued) **1000306723**

Waste name: THE FOLLOWING SPENT NON-HALOGENATED SOLVENTS: XYLENE, ACETONE, ETHYL ACETATE, ETHYL BENZENE, ETHYL ETHER, METHYL ISOBUTYL KETONE, N-BUTYL ALCOHOL, CYCLOHEXANONE, AND METHANOL; ALL SPENT SOLVENT MIXTURES/BLENDS CONTAINING, BEFORE USE, ONLY THE ABOVE SPENT NON-HALOGENATED SOLVENTS; AND ALL SPENT SOLVENT MIXTURES/BLENDS CONTAINING, BEFORE USE, ONE OR MORE OF THE ABOVE NON-HALOGENATED SOLVENTS, AND, A TOTAL OF TEN PERCENT OR MORE (BY VOLUME) OF ONE OR MORE OF THOSE SOLVENTS LISTED IN F001, F002, F004, AND F005, AND STILL BOTTOMS FROM THE RECOVERY OF THESE SPENT SOLVENTS AND SPENT SOLVENT MIXTURES.

Biennial Reports:

Last Biennial Reporting Year: 2007

Annual Waste Handled:

Waste code: D001
Waste name: IGNITABLE HAZARDOUS WASTES ARE THOSE WASTES WHICH HAVE A FLASHPOINT OF LESS THAN 140 DEGREES FAHRENHEIT AS DETERMINED BY A PENSKY-MARTENS CLOSED CUP FLASH POINT TESTER. ANOTHER METHOD OF DETERMINING THE FLASH POINT OF A WASTE IS TO REVIEW THE MATERIAL SAFETY DATA SHEET, WHICH CAN BE OBTAINED FROM THE MANUFACTURER OR DISTRIBUTOR OF THE MATERIAL. LACQUER THINNER IS AN EXAMPLE OF A COMMONLY USED SOLVENT WHICH WOULD BE CONSIDERED AS IGNITABLE HAZARDOUS WASTE.
Amount (Lbs): 9200

Waste code: F003
Waste name: THE FOLLOWING SPENT NON-HALOGENATED SOLVENTS: XYLENE, ACETONE, ETHYL ACETATE, ETHYL BENZENE, ETHYL ETHER, METHYL ISOBUTYL KETONE, N-BUTYL ALCOHOL, CYCLOHEXANONE, AND METHANOL; ALL SPENT SOLVENT MIXTURES/BLENDS CONTAINING, BEFORE USE, ONLY THE ABOVE SPENT NON-HALOGENATED SOLVENTS; AND ALL SPENT SOLVENT MIXTURES/BLENDS CONTAINING, BEFORE USE, ONE OR MORE OF THE ABOVE NON-HALOGENATED SOLVENTS, AND, A TOTAL OF TEN PERCENT OR MORE (BY VOLUME) OF ONE OR MORE OF THOSE SOLVENTS LISTED IN F001, F002, F004, AND F005, AND STILL BOTTOMS FROM THE RECOVERY OF THESE SPENT SOLVENTS AND SPENT SOLVENT MIXTURES.
Amount (Lbs): 9200

Waste code: F005
Waste name: THE FOLLOWING SPENT NON-HALOGENATED SOLVENTS: TOLUENE, METHYL ETHYL KETONE, CARBON DISULFIDE, ISOBUTANOL, PYRIDINE, BENZENE, 2-ETHOXYETHANOL, AND 2-NITROPROPANE; ALL SPENT SOLVENT MIXTURES/BLENDS CONTAINING, BEFORE USE, A TOTAL OF TEN PERCENT OR MORE (BY VOLUME) OF ONE OR MORE OF THE ABOVE NON-HALOGENATED SOLVENTS OR THOSE SOLVENTS LISTED IN F001, F002, OR F004; AND STILL BOTTOMS FROM THE RECOVERY OF THESE SPENT SOLVENTS AND SPENT SOLVENT MIXTURES.
Amount (Lbs): 9200

Violation Status: No violations found

Evaluation Action Summary:

Evaluation date: 12/02/2008
Evaluation: COMPLIANCE EVALUATION INSPECTION ON-SITE
Area of violation: Not reported
Date achieved compliance: Not reported

Map ID	Site	Database(s)	EPA ID Number

TENNESSEE GAS PIPELINE STA 527 (Continued) **1000306723**

Evaluation lead agency: State

FINDS:

Registry ID: 110007291484

Environmental Interest/Information System

AFS (Aerometric Information Retrieval System (AIRS) Facility Subsystem) replaces the former Compliance Data System (CDS), the National Emission Data System (NEDS), and the Storage and Retrieval of Aerometric Data (SAROAD). AIRS is the national repository for information concerning airborne pollution in the United States. AFS is used to track emissions and compliance data from industrial plants. AFS data are utilized by states to prepare State Implementation Plans to comply with regulatory programs and by EPA as an input for the estimation of total national emissions. AFS is undergoing a major redesign to support facility operating permits required under Title V of the Clean Air Act.

Louisiana Tools for Environmental Management and Protection Organizations (LA-TEMPO) is an Integrated Management System.

RCRAInfo is a national information system that supports the Resource Conservation and Recovery Act (RCRA) program through the tracking of events and activities related to facilities that generate, transport, and treat, store, or dispose of hazardous waste. RCRAInfo allows RCRA program staff to track the notification, permit, compliance, and corrective action activities required under RCRA.

---

6 **TENNESSEE GAS PIPELINE CO #527** **UST U003922183**
26166 HWY 23 S **NPDES N/A**
PORT SULPHUR, LA 70083

UST:

Facility County Code:	75
Master Agency Id:	2448
Subject Category Code:	EQT
Subject Item ID:	1
UST Tank Num:	29824
Tank Status:	**Removed**
Install Date:	22-Apr-81
Status Date:	1-Sep-96
Total Capacity:	5000
Number Of Compartments:	1
Gasoline Flag:	Yes
Diesal Flag:	Not reported
Gashol Flag:	Not reported
Kerosen Flag:	Not reported
Heating Oil Flag:	Not reported
New Used Oil Flag:	Not reported
Other Sub:	Not reported
Other Description:	Not reported
Steel Tank Covered With Asphalt:	Not reported
Cathodically Protected:	Not reported
Epoxy Coated Tank:	Not reported
A Composite Of Different Materials:	Not reported

Map ID	Site	Database(s)	EPA ID Number

TENNESSEE GAS PIPELINE CO #527 (Continued) **U003922183**

Fiberglass Or Plastic:	Y
Interior Line With Some Material:	Not reported
Dble Wall As Opposed To Single Wall:	Not reported
Outside Lined w/ Polyethylen Jacket:	Not reported
Made Of Concrete:	Not reported
Liner Covering Excavation Hole:	Not reported
Unknown:	Not reported
Other Material:	Not reported
Other Description:	Not reported
Pipe Method Desc:	Not reported

NPDES:

Facility Id:	2448
Facility Phone:	9858686785
Issued Date:	1/23/2004
Title Description:	Water Discharge Permit
Permit Type Description:	Indiv-Minor Industrial
Program:	Water
Activity Number:	PER20030002

Facility Id:	2448
Facility Phone:	9858686785
Issued Date:	2/16/2006
Title Description:	Class 1 Sanitary General
Permit Type Description:	Gen-LAG53-Sanitary Class I
Program:	Water
Activity Number:	GEN20060001

Facility Id:	2448
Facility Phone:	9858686785
Issued Date:	2/15/2008
Title Description:	Renewed Coverage
Permit Type Description:	Gen-LAG53-Sanitary Class I
Program:	Water
Activity Number:	GEN20070001

Facility Id:	2448
Facility Phone:	9858686785
Issued Date:	7/28/2009
Title Description:	Permit
Permit Type Description:	Indiv-Minor Industrial
Program:	Water
Activity Number:	PER20080001

Facility Id:	2448
Facility Phone:	9858686785
Issued Date:	11/1/1998
Title Description:	Fiscal Migration: LA0086452
Permit Type Description:	Not reported
Program:	Water
Activity Number:	PER19970001

Map ID	Site	Database(s)	EPA ID Number
7	**138 MIMOSA** **PORT SULPHUR, LA**	**SPILLS**	**S108591453** **N/A**

SPILLS:

Incident Id:	81512
Incident Date:	21-Aug-05
Incident Status:	**Closed**
Media Desc:	Water/Soil
Location Description:	138 Mimosa Port Sulphur
Incident Source Name:	Entergy Services Inc
Incident Desc:	s05-2936 Lightning struck a pole mounted transformer causing a release of mineral oil. CMD
Parameter:	Not reported
Quantity:	Not reported
Units:	Not reported
Other Substance Desc:	Not reported

Map ID	Site	Database(s)	EPA ID Number
7	**GUILBEAU'S SERVICE STATION** **28564 HWY 23** **PORT SULPHUR, LA 70083**	**UST**	**U000213031** **N/A**

UST:

Facility County Code:	75
Master Agency Id:	20825
Subject Category Code:	EQT
Subject Item ID:	7
UST Tank Num:	57517
Tank Status:	**Active**
Install Date:	1-Apr-08
Status Date:	11-Aug-08
Total Capacity:	8000
Number Of Compartments:	1
Gasoline Flag:	Yes
Diesal Flag:	Not reported
Gashol Flag:	Not reported
Kerosen Flag:	Not reported
Heating Oil Flag:	Not reported
New Used Oil Flag:	Not reported
Other Sub:	Not reported
Other Description:	Not reported
Steel Tank Covered With Asphalt:	Not reported
Cathodically Protected:	Not reported
Epoxy Coated Tank:	Not reported
A Composite Of Different Materials:	Yes
Fiberglass Or Plastic:	Not reported
Interior Line With Some Material:	Not reported
Dble Wall As Opposed To Single Wall:	Not reported
Outside Lined w/ Polyethylen Jacket:	Not reported
Made Of Concrete:	Not reported
Liner Covering Excavation Hole:	Not reported
Unknown:	Not reported
Other Material:	Not reported
Other Description:	Not reported
Pipe Method Desc:	Pressure
UST Tank Num:	7410
Tank Status:	**Removed**

Map ID	Site	Database(s)	EPA ID Number

GUILBEAU'S SERVICE STATION (Continued) **U000213031**

Install Date:	5-May-70
Status Date:	23-Sep-04
Total Capacity:	550
Number Of Compartments:	1
Gasoline Flag:	Not reported
Diesal Flag:	Not reported
Gashol Flag:	Not reported
Kerosen Flag:	Not reported
Heating Oil Flag:	Not reported
New Used Oil Flag:	Yes
Other Sub:	Not reported
Other Description:	Not reported
Steel Tank Covered With Asphalt:	Yes
Cathodically Protected:	Not reported
Epoxy Coated Tank:	Not reported
A Composite Of Different Materials:	Not reported
Fiberglass Or Plastic:	Not reported
Interior Line With Some Material:	Not reported
Dble Wall As Opposed To Single Wall:	Not reported
Outside Lined w/ Polyethylen Jacket:	Not reported
Made Of Concrete:	Not reported
Liner Covering Excavation Hole:	Not reported
Unknown:	Not reported
Other Material:	Not reported
Other Description:	Not reported
Pipe Method Desc:	Not reported

UST Tank Num:	7407
Tank Status:	**Removed**
Install Date:	5-May-70
Status Date:	25-Jan-99
Total Capacity:	4000
Number Of Compartments:	1
Gasoline Flag:	Yes
Diesal Flag:	Not reported
Gashol Flag:	Not reported
Kerosen Flag:	Not reported
Heating Oil Flag:	Not reported
New Used Oil Flag:	Not reported
Other Sub:	Not reported
Other Description:	Not reported
Steel Tank Covered With Asphalt:	Yes
Cathodically Protected:	Not reported
Epoxy Coated Tank:	Not reported
A Composite Of Different Materials:	Not reported
Fiberglass Or Plastic:	Not reported
Interior Line With Some Material:	Not reported
Dble Wall As Opposed To Single Wall:	Not reported
Outside Lined w/ Polyethylen Jacket:	Not reported
Made Of Concrete:	Not reported
Liner Covering Excavation Hole:	Not reported
Unknown:	No
Other Material:	Not reported
Other Description:	Not reported
Pipe Method Desc:	Not reported

Map ID	Site	Database(s)	EPA ID Number

GUILBEAU'S SERVICE STATION (Continued) **U000213031**

UST Tank Num:	53094
Tank Status:	**Active**
Install Date:	1-Jan-99
Status Date:	25-Mar-99
Total Capacity:	4000
Number Of Compartments:	1
Gasoline Flag:	Yes
Diesal Flag:	Not reported
Gashol Flag:	Not reported
Kerosen Flag:	Not reported
Heating Oil Flag:	Not reported
New Used Oil Flag:	Not reported
Other Sub:	Not reported
Other Description:	Not reported
Steel Tank Covered With Asphalt:	Not reported
Cathodically Protected:	Not reported
Epoxy Coated Tank:	Not reported
A Composite Of Different Materials:	Yes
Fiberglass Or Plastic:	Not reported
Interior Line With Some Material:	Not reported
Dble Wall As Opposed To Single Wall:	Not reported
Outside Lined w/ Polyethylen Jacket:	Not reported
Made Of Concrete:	Not reported
Liner Covering Excavation Hole:	Not reported
Unknown:	Not reported
Other Material:	Not reported
Other Description:	Not reported
Pipe Method Desc:	Pressure

UST Tank Num:	53095
Tank Status:	**Active**
Install Date:	1-Jan-99
Status Date:	25-Mar-99
Total Capacity:	4000
Number Of Compartments:	1
Gasoline Flag:	Yes
Diesal Flag:	Not reported
Gashol Flag:	Not reported
Kerosen Flag:	Not reported
Heating Oil Flag:	Not reported
New Used Oil Flag:	Not reported
Other Sub:	Not reported
Other Description:	Not reported
Steel Tank Covered With Asphalt:	Not reported
Cathodically Protected:	Not reported
Epoxy Coated Tank:	Not reported
A Composite Of Different Materials:	Yes
Fiberglass Or Plastic:	Not reported
Interior Line With Some Material:	Not reported
Dble Wall As Opposed To Single Wall:	Not reported
Outside Lined w/ Polyethylen Jacket:	Not reported
Made Of Concrete:	Not reported
Liner Covering Excavation Hole:	Not reported
Unknown:	Not reported
Other Material:	Not reported
Other Description:	Not reported

Map ID	Site	Database(s)	EPA ID Number

GUILBEAU'S SERVICE STATION (Continued) **U000213031**

Pipe Method Desc:	Pressure
UST Tank Num:	7409
Tank Status:	**Removed**
Install Date:	5-May-70
Status Date:	26-Jan-99
Total Capacity:	2000
Number Of Compartments:	1
Gasoline Flag:	Yes
Diesal Flag:	Not reported
Gashol Flag:	Not reported
Kerosen Flag:	Not reported
Heating Oil Flag:	Not reported
New Used Oil Flag:	Not reported
Other Sub:	Not reported
Other Description:	Not reported
Steel Tank Covered With Asphalt:	Yes
Cathodically Protected:	No
Epoxy Coated Tank:	Not reported
A Composite Of Different Materials:	Not reported
Fiberglass Or Plastic:	Not reported
Interior Line With Some Material:	Not reported
Dble Wall As Opposed To Single Wall:	Not reported
Outside Lined w/ Polyethylen Jacket:	Not reported
Made Of Concrete:	Not reported
Liner Covering Excavation Hole:	Not reported
Unknown:	No
Other Material:	Not reported
Other Description:	Not reported
Pipe Method Desc:	Not reported
UST Tank Num:	7408
Tank Status:	**Removed**
Install Date:	5-May-75
Status Date:	26-Jan-99
Total Capacity:	8000
Number Of Compartments:	1
Gasoline Flag:	Yes
Diesal Flag:	Not reported
Gashol Flag:	Not reported
Kerosen Flag:	Not reported
Heating Oil Flag:	Not reported
New Used Oil Flag:	Not reported
Other Sub:	Not reported
Other Description:	Not reported
Steel Tank Covered With Asphalt:	Yes
Cathodically Protected:	Not reported
Epoxy Coated Tank:	Not reported
A Composite Of Different Materials:	Not reported
Fiberglass Or Plastic:	Not reported
Interior Line With Some Material:	Not reported
Dble Wall As Opposed To Single Wall:	Not reported
Outside Lined w/ Polyethylen Jacket:	Not reported
Made Of Concrete:	Not reported
Liner Covering Excavation Hole:	No

Map ID	Site	Database(s)	EPA ID Number

GUILBEAU'S SERVICE STATION (Continued) **U000213031**

Unknown:	No
Other Material:	Not reported
Other Description:	Not reported
Pipe Method Desc:	Not reported

UST Tank Num:	7410
Tank Status:	**Active**
Install Date:	5-May-70
Status Date:	8-May-86
Total Capacity:	550
Number Of Compartments:	1
Gasoline Flag:	Not reported
Diesal Flag:	Not reported
Gashol Flag:	Not reported
Kerosen Flag:	Not reported
Heating Oil Flag:	Not reported
New Used Oil Flag:	Yes
Other Sub:	Not reported
Other Description:	Not reported
Steel Tank Covered With Asphalt:	Yes
Cathodically Protected:	Not reported
Epoxy Coated Tank:	Not reported
A Composite Of Different Materials:	Not reported
Fiberglass Or Plastic:	Not reported
Interior Line With Some Material:	Not reported
Dble Wall As Opposed To Single Wall:	Not reported
Outside Lined w/ Polyethylen Jacket:	Not reported
Made Of Concrete:	Not reported
Liner Covering Excavation Hole:	Not reported
Unknown:	Not reported
Other Material:	Not reported
Other Description:	Not reported
Pipe Method Desc:	Not reported

UST Tank Num:	7408
Tank Status:	**Active**
Install Date:	5-May-75
Status Date:	8-May-86
Total Capacity:	8000
Number Of Compartments:	1
Gasoline Flag:	Yes
Diesal Flag:	Not reported
Gashol Flag:	Not reported
Kerosen Flag:	Not reported
Heating Oil Flag:	Not reported
New Used Oil Flag:	Not reported
Other Sub:	Not reported
Other Description:	Not reported
Steel Tank Covered With Asphalt:	Yes
Cathodically Protected:	Not reported
Epoxy Coated Tank:	Not reported
A Composite Of Different Materials:	Not reported
Fiberglass Or Plastic:	Not reported
Interior Line With Some Material:	Not reported
Dble Wall As Opposed To Single Wall:	Not reported

Map ID	Site	Database(s)	EPA ID Number

GUILBEAU'S SERVICE STATION (Continued) **U000213031**

Outside Lined w/ Polyethylen Jacket:	Not reported
Made Of Concrete:	Not reported
Liner Covering Excavation Hole:	No
Unknown:	No
Other Material:	Not reported
Other Description:	Not reported
Pipe Method Desc:	Not reported

UST Tank Num:	7409
Tank Status:	**Active**
Install Date:	5-May-70
Status Date:	8-May-86
Total Capacity:	2000
Number Of Compartments:	1
Gasoline Flag:	Yes
Diesal Flag:	Not reported
Gashol Flag:	Not reported
Kerosen Flag:	Not reported
Heating Oil Flag:	Not reported
New Used Oil Flag:	Not reported
Other Sub:	Not reported
Other Description:	Not reported
Steel Tank Covered With Asphalt:	Yes
Cathodically Protected:	No
Epoxy Coated Tank:	Not reported
A Composite Of Different Materials:	Not reported
Fiberglass Or Plastic:	Not reported
Interior Line With Some Material:	Not reported
Dble Wall As Opposed To Single Wall:	Not reported
Outside Lined w/ Polyethylen Jacket:	Not reported
Made Of Concrete:	Not reported
Liner Covering Excavation Hole:	Not reported
Unknown:	No
Other Material:	Not reported
Other Description:	Not reported
Pipe Method Desc:	Not reported

UST Tank Num:	7407
Tank Status:	**Active**
Install Date:	5-May-70
Status Date:	8-May-96
Total Capacity:	4000
Number Of Compartments:	1
Gasoline Flag:	Yes
Diesal Flag:	Not reported
Gashol Flag:	Not reported
Kerosen Flag:	Not reported
Heating Oil Flag:	Not reported
New Used Oil Flag:	Not reported
Other Sub:	Not reported
Other Description:	Not reported
Steel Tank Covered With Asphalt:	Yes
Cathodically Protected:	Not reported
Epoxy Coated Tank:	Not reported
A Composite Of Different Materials:	Not reported

Map ID	Site	Database(s)	EPA ID Number

GUILBEAU'S SERVICE STATION (Continued) **U000213031**

Fiberglass Or Plastic:	Not reported
Interior Line With Some Material:	Not reported
Dble Wall As Opposed To Single Wall:	Not reported
Outside Lined w/ Polyethylen Jacket:	Not reported
Made Of Concrete:	Not reported
Liner Covering Excavation Hole:	Not reported
Unknown:	No
Other Material:	Not reported
Other Description:	Not reported
Pipe Method Desc:	Not reported

---

7 **SPILLS** **S110113453**

118 WILLOW **N/A**
DIAMOND, LA

SPILLS:

Incident Id:	85114
Incident Date:	29-Aug-05
Incident Status:	**Open**
Media Desc:	Water
Location Description:	118 Willow Diamond
Incident Source Name:	Not reported
Incident Desc:	kats05-4806 Transformers were damaged during the hurricane, releasing mineral oil. CMD
Parameter:	Not reported
Quantity:	Not reported
Units:	Not reported
Other Substance Desc:	Not reported

---

8 **SPILLS** **S108592404**

161 AZALIA DR. **N/A**
PORT SULPHUR, LA

SPILLS:

Incident Id:	56584
Incident Date:	5-Nov-02
Incident Status:	**Closed**
Media Desc:	Water
Location Description:	161 Azalia Dr. Port Sulphur
Incident Source Name:	Plaquemines Parish Government - Port Sulphur WWTP
Incident Desc:	s02-4133 Electrical control failure at Lift Station #17. col
Parameter:	Sewage
Quantity:	500
Units:	gallons
Other Substance Desc:	Not reported

Map ID	Site	Database(s)	EPA ID Number
9	**212 PENNY DEE DR** **PORT SULPHUR, LA**	**SPILLS**	**S109563312** **N/A**

SPILLS:

Incident Id:	112339
Incident Date:	27-Jan-09
Incident Status:	**Closed**
Media Desc:	Water/Soil
Location Description:	212 Penny Dee Dr Port Sulphur
Incident Source Name:	Plaquemines Parish
Incident Desc:	c09-0300 Call concerned re health effects of oil spill on her property....cj
Parameter:	Not reported
Quantity:	Not reported
Units:	Not reported
Other Substance Desc:	Not reported

Map ID	Site	Database(s)	EPA ID Number
10	**SEVERN TRENT SERVICES** **198 WEST TESSIE LANE** **PORT SULPHUR, LA**	**SPILLS**	**S108614761** **N/A**

SPILLS:

Incident Id:	41015
Incident Date:	15-Mar-01
Incident Status:	**Closed**
Media Desc:	Soil
Location Description:	198 West Tessie Lane Severn Trent Services
Incident Source Name:	Plaquemines Parish Government - Port Sulphur WWTP
Incident Desc:	s01-1170 heavy rainfall caused overflow - tj
Parameter:	Sewage
Quantity:	2880
Units:	gallons
Other Substance Desc:	Not reported

Map ID	Site	Database(s)	EPA ID Number
11	**159 LEE DRIVE, PORT SULFUR** **PORT SULPHUR, LA**	**SPILLS**	**S108592276** **N/A**

SPILLS:

Incident Id:	35259
Incident Date:	2-Jul-00
Incident Status:	**Closed**
Media Desc:	Soil
Location Description:	159 Lee Drive, Port Sulfur
Incident Source Name:	Entergy Svcs Inc
Incident Desc:	s00-2791 Entergy transformer leak @ Port Sulfur. LJP
Parameter:	Oil and grease
Quantity:	121
Units:	gallons
Other Substance Desc:	Not reported

Map ID	Site	Database(s)	EPA ID Number
11	**PLAQUEMINES PARISH GOVERNMENT** **180 LEE DRIVE PORT SULPHUR LA 70083** **PORT SULPHUR, LA 70083**	**ICIS**	**1011523388** **N/A**

ICIS:

Enforcement Action ID:	06-2004-1812
FRS ID:	110002046312
Program ID:	FRS 110002046312
Action Name:	PLAQUEMINES, CITY OF
Facility Name:	PLAQUEMINES PARISH GOVERNMENT
Facility Address:	180 LEE DRIVE PORT SULPHUR LA 70083 PORT SULPHUR, Louisiana 70083
Enforcement Action Type:	CWA 309A AO For Compliance
Facility County:	Plaquemines
EPA Region #:	7

Program ID:	FRS 110002046312
Facility Name:	PLAQUEMINES PARISH GOVERNMENT
Address:	180 LEE DRIVE
Tribal Indicator:	N
Fed Facility:	Not reported
NAIC Code:	Not reported
SIC Code:	4952

Map ID	Site	Database(s)	EPA ID Number
11	**PLAQUEMINES PARISH GOVERNMENT - PORT SULPHUR WWTP** **180 LEE DR** **PORT SULPHUR, LA 70083**	**NPDES**	**S108334688** **N/A**

NPDES:

Facility Id:	19326
Facility Phone:	Not reported
Issued Date:	10/23/2006
Title Description:	LPDES PERMIT LA0044059
Permit Type Description:	Indiv-Major-Sanitary
Program:	Water
Activity Number:	PER20040001

Facility Id:	19326
Facility Phone:	Not reported
Issued Date:	7/11/1995
Title Description:	Fiscal Migration: LA0044059
Permit Type Description:	Not reported
Program:	Water
Activity Number:	PER19980004

Facility Id:	19326
Facility Phone:	Not reported
Issued Date:	1/4/2000
Title Description:	LA0044059 Permit
Permit Type Description:	Indiv-Major-Sanitary
Program:	Water
Activity Number:	PER19980003

Map ID	Site	Database(s)	EPA ID Number
11	**PLAQUEMINES PARISH GOVERNMENT** **180 LEE DRIVE** **PORT SULPHUR, LA 70083**	**FINDS**	**1006072256** **N/A**

FINDS:

Registry ID: 110002046312

Environmental Interest/Information System

US National Pollutant Discharge Elimination System (NPDES) module of the Compliance Information System (ICIS) tracks surface water permits issued under the Clean Water Act. Under NPDES, all facilities that discharge pollutants from any point source into waters of the United States are required to obtain a permit. The permit will likely contain limits on what can be discharged, impose monitoring and reporting requirements, and include other provisions to ensure that the discharge does not adversely affect water quality.

PCS (Permit Compliance System) is a computerized management information system that contains data on National Pollutant Discharge Elimination System (NPDES) permit holding facilities. PCS tracks the permit, compliance, and enforcement status of NPDES facilities.

FOCUS MAP 13 ORPHAN SUMMARY

City	EDR ID	Site Name	Site Address	Zip	Database(s)
BRAITHWAITE	S108337337	PLAQUEMINES PARISH GOVERNMENT - WOODLAWN OFFICE BU	7163 HIGHWAY 39	70040	NPDES
BRAITHWAITE	U004052193	THE FERRY STOP	3762 HIGHWAY 39	70040	UST
BRAITHWAITE	S108601229	PLAQUEMINES PARISH GOVERNMENT	7163 HWY 39>>WOODLAWN	70040	SPILLS
BRAITHWAITE	S110094766	BAZIL DR DOTD - BURN SITE	BAZIL DR	70040	SWF/LF
BRAITHWAITE	S108337335	PLAQUEMINES PARISH GOVERNMENT - BRAITHWAITE WWTP	E PARK BLVD	70040	NPDES
DAVANT	1004714866		13750 HWY 15	70040	RCRA-NonGen, FINDS
DAVANT	S109352809	PLAQUEMINES PARISH DETENTION CENTER BUILDING	110 PRISON RD	70040	SWF/LF
IRONTON	S108334690	PLAQUEMINES PARISH GOVERNMENT - IRONTON OXIDATION	HWY 23	70083	NPDES
MYRTLE GROVE	S109025019	PLAQUEMINES PARISH SHERIFF'S OFFICE	NEAR WHERE CYPRESS INN	70083	SPILLS
PLAQUEMINES COUNTY	S108619997	PLAQUEMINES PARISH GOVERNMENT	HWY 15 - 1000 FEET NORTH OF DAVANT COMMUNITY CENTE		SPILLS
PLAQUEMINES COUNTY	S110096151	PLAQUEMINES PARISH GOVT LIFT STATION D1	HWY 15 @ HARLEM RD		SPILLS
PLAQUEMINES COUNTY	S108619996	PLAQUEMINES PARISH GOVERNMENT	INTERSECTION OF HWY 23 AND THE INTRACOASTAL CANAL		SPILLS
PLAQUEMINES COUNTY	S108620569	PLAQUEMINES PARISH GOVERNMENT	LIFT STATION #66, HAPPY JACK CAMP SITE		SPILLS
PLAQUEMINES COUNTY	2009906807	8 MILES OUTSIDE OF PLAQUEMINES PARISH	8 MILES OUTSIDE OF PLAQUEMINES PARISH		ERNS
PLAQUEMINES COUNTY	2008906807	8 MILES OUTSIDE OF PLAQUEMINES PARISH	8 MILES OUTSIDE OF PLAQUEMINES PARISH		ERNS
PLAQUEMINES COUNTY	S109960523	PLAQUEMINE PARISH PUMP	PLAQUEMINE PARISH PUMP STATIONS		SPILLS
PLAQUEMINES COUNTY	S109566741	PLAQUEMINES PARISH GOVT.	PLAQUEMINES PARISH GOVT.;SHELL/LIMESTONE ROAD FROM		SPILLS
PLAQUEMINES COUNTY	S108618449	PLAQUEMINES PARISH GOVERNMENT/SEVERN TRE SERVICE	WEST TESSIE LANE, LIFT STATION #19		SPILLS
PLAQUEMINES COUNTY	S108620080	PLAQUEMINES PARISH GOVERNMENT	WEST TESSIE LANE		SPILLS
PORT SULPHUR	S109566535	PLAQUEMINES PARISH AMBULANCE SERVICE	HWY 23 PLAQUEMINESPARISHAMBULANCES	70083	SPILLS
PORT SULPHUR	1004707260		26865 HWY 23	70083	RCRA-CESQG, FINDS
PORT SULPHUR	1004709003		29306 HWY 23	70083	RCRA-CESQG, FINDS
PORT SULPHUR	1004707299		29804 HWY 23	70083	RCRA-CESQG, FINDS
PORT SULPHUR	S105200960	COX BAY COMPRESSOR CO	HWY 23	70083	SHWS
PORT SULPHUR	1004710882		27104 HWY 23	70083	RCRA-CESQG, FINDS
PORT SULPHUR	1000979612		18559 HWY 23	70083	RCRA-CESQG, FINDS
PORT SULPHUR	1000209663		28310 HWY 23	70083	RCRA-SQG
PORT SULPHUR	S109095011	INTERNATIONAL MARINE TERMINALS - MYRTLE GROVE TERM	18559 HWY 23	70083	SWF/LF, NPDES
PORT SULPHUR	1011859982	TESVICH PROPERTY	HWY 23	70083	US BROWNFIELDS
PORT SULPHUR	S107712824	HOMEPLACE PIT- DISPOSAL OF C&D	HWY 23 OFPOWELL LN W	70083	SWF/LF
PORT SULPHUR	S106508631	FREEPORT MCMORAN ENERGY LLC - PORT SULPHU FACILIT	28310 HWY 23	70083	SWF/LF, NPDES
PORT SULPHUR	U001893784	TONY'S GULF	HWY 23	70083	UST
PORT SULPHUR	U003923203	TIDY CAR	29306 HIGHWAY 23	70083	UST
PORT SULPHUR	S108620271	PLAQUEMINES PARISH GOVERNMENT	18 AND 19	70083	SPILLS
PORT SULPHUR	S109563971	PLAQUEMINES PARISH GOVT	180 L DR	70083	SPILLS
PORT SULPHUR	S105201022	FREEPORT PIPELINE CO - PORT SULPHUR OPERATION	FREEPORT PIPELINE PORT SULPHUR CORD	70083	SHWS

FOCUS MAP 13 ORPHAN SUMMARY

City	EDR ID	Site Name	Site Address	Zip	Database(s)
PORT SULPHUR	U003924176	SOUTHERN NATURAL GAS - PORT SULPHUR SUB DISTRICT	LA HWY	70083	UST
PORT SULPHUR	S109959870	PLAQUEMINES PARISH GOVT	LEE ST	70083	SPILLS
PORT SULPHUR	S108622494	PLAQUEMINES PARISH GOVERNMENT	LIFT STATION # 21 SECOND ST	70083	SPILLS
PORT SULPHUR	S108619012	PLAQUEMINES PARISH GOVERNMENT	PENNY DEE DR	70083	SPILLS
PORT SULPHUR	S109558843	PLAQUEMINES PARISH GOVERNMENT	PLAQUEMINES PARISH GOVERNMENT	70083	SPILLS
PORT SULPHUR	S109960712	PLAQUEMINES PARISH GOVT	PLAQUEMINES PARISH GOVT PORT S CRSE	70083	SPILLS
PORT SULPHUR	S109960420	PLAQUEMINES PARISH GOVT	PLAQUEMINES PARISH GOVT PORT S PL	70083	SPILLS
PORT SULPHUR	S109960287	PLAQUEMINES PARISH GOVERNMENT	PLAQUEMINES PARISH GOVERNMENT CORD	70083	SPILLS
PORT SULPHUR	S109557950	S. PLAQUEMINES HIGH SCHOOL;	PORT SULPHUR	70083	SPILLS
PORT SULPHUR	S109025461	PLAQUEMINES PARISH GOVERNMENT	PORT SULPHUR PLANT	70083	SPILLS
PORT SULPHUR	S108853314	PLAQUEMINES PARISH GOVERNMENT	PORT SULPHUR WASTEWATER PLANT	70083	SPILLS
PORT SULPHUR	U003996403	PLAQUEMINES PARISH COMMISSION - PORT SULPHUR GAS D	PORT SULPHUR GAS DISTRIBUTION STA	70083	UST
PORT SULPHUR	1000826784		PORT SULPHUR DOCK	70083	RCRA-CESQG, FINDS
PORT SULPHUR	1000433474		6 M PORT SULPHUR S	70083	RCRA-SQG, FINDS
PORT SULPHUR	S108620316	PLAQUEMINES PARISH GOVERNMENT	500 SOUTH	70083	SPILLS
PORT SULPHUR	1009331897	PLAQUEMINES PARISH BRAITHWAITE WWTP (LAG560117)	STREET	70083	FINDS
PORT SULPHUR	S108618517	PLAQUEMINES PARISH GOVERNMENT/SEVERN TRE SERVICE	W TESSIE LN	70083	SPILLS
PORT SULPHUR	S108620317	PLAQUEMINES PARISH GOVERNMENT	W TESSIE LN	70083	SPILLS
PORT SULPHUR	S108620181	PLAQUEMINES PARISH GOVT	W TESSIE LN	70083	SPILLS
PORT SULPHUR	S109559348	PLAQUEMINES PARISH;	RD THAT GOES TO HAPPY JACK BEFORE	70083	SPILLS

Focus Map 14



EDR DataMap® - Environmental Atlas

Plaquemines Parish Project

Legend

- Roads
- Major Roads
- Contour Lines
- National Wetlands Inventory
- Waterways
- Railroads
- Study Boundary
- 100-Yr Flood Zones
- Powerlines
- Pipelines
- Fault Lines
- Indian Reservations BIA
- Water
- Superfund Sites
- Federal DOD Sites
- Listed Sites
- Sensitive Receptors

N

0 1/4 1/2

Scale in Miles

Copyright © 2010 EDR, Inc. © 2010 Tele Atlas Rel. 07/2007.

FOCUS MAP 14 ORPHAN SUMMARY

City	EDR ID	Site Name	Site Address	Zip	Database(s)
BRAITHWAITE	S108337337	PLAQUEMINES PARISH GOVERNMENT - WOODLAWN OFFICE BU	7163 HIGHWAY 39	70040	NPDES
BRAITHWAITE	U004052193	THE FERRY STOP	3762 HIGHWAY 39	70040	UST
BRAITHWAITE	S108601229	PLAQUEMINES PARISH GOVERNMENT	7163 HWY 39>>WOODLAWN	70040	SPILLS
BRAITHWAITE	S110094766	BAZIL DR DOTD - BURN SITE	BAZIL DR	70040	SWF/LF
BRAITHWAITE	S108337335	PLAQUEMINES PARISH GOVERNMENT - BRAITHWAITE WWTP	E PARK BLVD	70040	NPDES
DAVANT	1004714866		13750 HWY 15	70040	RCRA-NonGen, FINDS
DAVANT	S109352809	PLAQUEMINES PARISH DETENTION CENTER BUILDING	110 PRISON RD	70040	SWF/LF
PLAQUEMINES COUNTY	S108619997	PLAQUEMINES PARISH GOVERNMENT	HWY 15 - 1000 FEET NORTH OF DAVANT COMMUNITY CENTE		SPILLS
PLAQUEMINES COUNTY	S110096151	PLAQUEMINES PARISH GOVT LIFT STATION D1	HWY 15 @ HARLEM RD		SPILLS
PLAQUEMINES COUNTY	S108619996	PLAQUEMINES PARISH GOVERNMENT	INTERSECTION OF HWY 23 AND THE INTRACOASTAL CANAL		SPILLS
PLAQUEMINES COUNTY	S108620569	PLAQUEMINES PARISH GOVERNMENT	LIFT STATION #66, HAPPY JACK CAMP SITE		SPILLS
PLAQUEMINES COUNTY	2009906807	8 MILES OUTSIDE OF PLAQUEMINES PARISH	8 MILES OUTSIDE OF PLAQUEMINES PARISH		ERNS
PLAQUEMINES COUNTY	2008906807	8 MILES OUTSIDE OF PLAQUEMINES PARISH	8 MILES OUTSIDE OF PLAQUEMINES PARISH		ERNS
PLAQUEMINES COUNTY	S109960523	PLAQUEMINE PARISH PUMP	PLAQUEMINE PARISH PUMP STATIONS		SPILLS
PLAQUEMINES COUNTY	S109566741	PLAQUEMINES PARISH GOVT.	PLAQUEMINES PARISH GOVT.;SHELL/LIMESTONE ROAD FROM		SPILLS
PLAQUEMINES COUNTY	S108618449	PLAQUEMINES PARISH GOVERNMENT/SEVERN TRE SERVICE	WEST TESSIE LANE, LIFT STATION #19		SPILLS
PLAQUEMINES COUNTY	S108620080	PLAQUEMINES PARISH GOVERNMENT	WEST TESSIE LANE		SPILLS

Focus Map 15



EDR DataMap® - Environmental Atlas

Plaquemines Parish Project

Legend

- Roads
- Major Roads
- Contour Lines
- National Wetlands Inventory
- Waterways
- Railroads
- Study Boundary
- 100-Yr Flood Zones
- Powerlines
- Pipelines
- Fault Lines
- Indian Reservations BIA
- Water
- Superfund Sites
- Federal DOD Sites
- Listed Sites
- Sensitive Receptors

Copyright © 2010 EDR, Inc. © 2010 Tele Atlas Rel. 07/2007.

N

0 1/4 1/2

Scale in Miles

FOCUS MAP 15 SUMMARY

Database	Total Plotted
FEDERAL RECORDS	
NPL	0
Proposed NPL	0
Delisted NPL	0
NPL LIENS	0
CERCLIS	0
CERC-NFRAP	0
LIENS 2	0
CORRACTS	0
RCRA-TSDF	0
RCRA-LQG	0
RCRA-SQG	1
RCRA-CESQG	0
RCRA-NonGen	0
US ENG CONTROLS	0
US INST CONTROL	0
ERNS	1
HMIRS	0
DOT OPS	0
US CDL	0
US BROWNFIELDS	0
DOD	0
FUDS	0
LUCIS	0
CONSENT	0
ROD	0
UMTRA	0
ODI	0
DEBRIS REGION 9	0
MINES	0
TRIS	0
TSCA	0
FTTS	0
HIST FTTS	0
SSTS	0
ICIS	1
PADS	0
MLTS	0
RADINFO	0
FINDS	5
RAATS	0
FEMA UST	0
PCB TRANSFORMER	0
US HIST CDL	0
SCRD DRYCLEANERS	0
COAL ASH EPA	0
COAL ASH DOE	0
FEDERAL FACILITY	0
STATE AND LOCAL RECORDS	
SHWS	0

FOCUS MAP 15 SUMMARY

Database	Total Plotted
SWF/LF	0
DEBRIS	0
AUL	0
UIC	0
SWRCY	0
LUST	0
HIST LUST	0
UST	0
LIENS	0
SPILLS	2
VCP	0
DRYCLEANERS	0
NPDES	1
COAL ASH	0
ASBESTOS	0

TRIBAL RECORDS

INDIAN RESERV	0
INDIAN ODI	0
INDIAN LUST	0
INDIAN UST	0
INDIAN VCP	0

EDR PROPRIETARY RECORDS

Manufactured Gas Plants	0

NOTES:

Sites may be listed in more than one database

Map ID	Site	Database(s)	EPA ID Number
11		SPILLS	S108592276
	159 LEE DRIVE, PORT SULFUR **PORT SULPHUR, LA**		N/A

SPILLS:

Incident Id:	35259
Incident Date:	2-Jul-00
Incident Status:	**Closed**
Media Desc:	Soil
Location Description:	159 Lee Drive, Port Sulfur
Incident Source Name:	Entergy Svcs Inc
Incident Desc:	s00-2791 Entergy transformer leak @ Port Sulfur. LJP
Parameter:	Oil and grease
Quantity:	121
Units:	gallons
Other Substance Desc:	Not reported

Map ID	Site	Database(s)	EPA ID Number
11	**PLAQUEMINES PARISH GOVERNMENT** **180 LEE DRIVE PORT SULPHUR LA 70083** **PORT SULPHUR, LA 70083**	ICIS	1011523388 N/A

ICIS:

Enforcement Action ID:	06-2004-1812
FRS ID:	110002046312
Program ID:	FRS 110002046312
Action Name:	PLAQUEMINES, CITY OF
Facility Name:	PLAQUEMINES PARISH GOVERNMENT
Facility Address:	180 LEE DRIVE PORT SULPHUR LA 70083 PORT SULPHUR, Louisiana 70083
Enforcement Action Type:	CWA 309A AO For Compliance
Facility County:	Plaquemines
EPA Region #:	7

Program ID:	FRS 110002046312
Facility Name:	PLAQUEMINES PARISH GOVERNMENT
Address:	180 LEE DRIVE
Tribal Indicator:	N
Fed Facility:	Not reported
NAIC Code:	Not reported
SIC Code:	4952

Map ID	Site	Database(s)	EPA ID Number
11	**PLAQUEMINES PARISH GOVERNMENT - PORT SULPHUR WWTP** **180 LEE DR** **PORT SULPHUR, LA 70083**	NPDES	S108334688 N/A

NPDES:

Facility Id:	19326
Facility Phone:	Not reported
Issued Date:	10/23/2006
Title Description:	LPDES PERMIT LA0044059
Permit Type Description:	Indiv-Major-Sanitary
Program:	Water
Activity Number:	PER20040001

Facility Id:	19326
Facility Phone:	Not reported
Issued Date:	7/11/1995

Map ID	Site	Database(s)	EPA ID Number

PLAQUEMINES PARISH GOVERNMENT - PORT SULPHUR WWTP (Continued) **S108334688**

Title Description: Fiscal Migration: LA0044059
Permit Type Description: Not reported
Program: Water
Activity Number: PER19980004

Facility Id: 19326
Facility Phone: Not reported
Issued Date: 1/4/2000
Title Description: LA0044059 Permit
Permit Type Description: Indiv-Major-Sanitary
Program: Water
Activity Number: PER19980003

---

11 **PLAQUEMINES PARISH GOVERNMENT** **FINDS** **1006072256**
180 LEE DRIVE **N/A**
PORT SULPHUR, LA 70083

FINDS:

Registry ID: 110002046312

Environmental Interest/Information System

US National Pollutant Discharge Elimination System (NPDES) module of the Compliance Information System (ICIS) tracks surface water permits issued under the Clean Water Act. Under NPDES, all facilities that discharge pollutants from any point source into waters of the United States are required to obtain a permit. The permit will likely contain limits on what can be discharged, impose monitoring and reporting requirements, and include other provisions to ensure that the discharge does not adversely affect water quality.

PCS (Permit Compliance System) is a computerized management information system that contains data on National Pollutant Discharge Elimination System (NPDES) permit holding facilities. PCS tracks the permit, compliance, and enforcement status of NPDES facilities.

---

12 **SOUTH PLAQUEMINES HIGH SCHOOL** **FINDS** **1011465487**
311 CIVIC DRIVE **N/A**
PORT SULPHUR, LA 70083

FINDS:

Registry ID: 110036060213

Environmental Interest/Information System

NCES (National Center for Education Statistics) is the primary federal entity for collecting and analyzing data related to education in the United States and other nations and the institute of education sciences.

Map ID	Site	Database(s)	EPA ID Number
12	**SOUTH PLAQUEMINES ELEMENTARY SCHOOL** **315 CIVIC DRIVE** **PORT SULPHUR, LA 70083**	**FINDS**	**1011465486** **N/A**

FINDS:

Registry ID: 110036060204

Environmental Interest/Information System
NCES (National Center for Education Statistics) is the primary federal entity for collecting and analyzing data related to education in the United States and other nations and the institute of education sciences.

Map ID	Site	Database(s)	EPA ID Number
13	**PORT SULPHUR HIGH SCHOOL** **164 SCHOOL ROAD** **PORT SULPHUR, LA 70083**	**FINDS**	**1008333664** **N/A**

FINDS:

Registry ID: 110022222183

Environmental Interest/Information System
US Geographic Names Information System (GNIS) is the official vehicle for geographic names used by the federal government and the source for applying geographic names to federal maps and other printed and electronic documents.

NCES (National Center for Education Statistics) is the primary federal entity for collecting and analyzing data related to education in the United States and other nations and the institute of education sciences.

Map ID	Site	Database(s)	EPA ID Number
13	**PORT SULPHUR HIGH SCHOOL** **164 SCHOOL ROAD** **PORT SULPHUR, LA**	**SPILLS**	**S110099755** **N/A**

SPILLS:

Incident Id:	36716
Incident Date:	15-Sep-00
Incident Status:	**Open**
Media Desc:	Air
Location Description:	Port Sulphur High School 164 School Road Port Sulphur, La
Incident Source Name:	Not reported
Incident Desc:	c00-2693 "Port Sulphur High School" has asbestos floor tiles crumbling and improper disposal / no containment of the asbestos. jmn
Parameter:	Asbestos
Quantity:	Not reported
Units:	Not reported
Other Substance Desc:	floor tiles contain asbestos

Map ID	Site	Database(s)	EPA ID Number
14	**PLAQUEMINES PARISH GEN HOSPITAL** **374 CIVIC DR** **PORT SULPHUR, LA 70083**	**RCRA-SQG** **FINDS**	**1000237259** **LAD981904782**

RCRA-SQG:

Date form received by agency:	02/18/1987
Facility name:	PLAQUEMINES PARISH GEN HOSPITAL
Facility address:	374 CIVIC DR PORT SULPHUR, LA 70083
EPA ID:	LAD981904782
Mailing address:	RT. 2 BOX 105 PORT SULPHUR, LA 70083
Contact:	BONNIE RODI
Contact address:	RT. 2 BOX 105 PORT SULPHUR, LA 70083
Contact country:	US
Contact telephone:	(985) 564-3344
Contact email:	Not reported
EPA Region:	06
Classification:	Small Small Quantity Generator
Description:	Handler: generates more than 100 and less than 1000 kg of hazardous waste during any calendar month and accumulates less than 6000 kg of hazardous waste at any time; or generates 100 kg or less of hazardous waste during any calendar month, and accumulates more than 1000 kg of hazardous waste at any time

Owner/Operator Summary:

Owner/operator name:	PLAQUEMINES PARISH
Owner/operator address:	28028 HWY 23 PORT SULPHUR, LA 70083
Owner/operator country:	Not reported
Owner/operator telephone:	(985) 564-2761
Legal status:	County
Owner/Operator Type:	Owner
Owner/Op start date:	Not reported
Owner/Op end date:	Not reported

Handler Activities Summary:

U.S. importer of hazardous waste:	No
Mixed waste (haz. and radioactive):	Unknown
Recycler of hazardous waste:	No
Transporter of hazardous waste:	No
Treater, storer or disposer of HW:	No
Underground injection activity:	No
On-site burner exemption:	No
Furnace exemption:	No
Used oil fuel burner:	No
Used oil processor:	No
User oil refiner:	No
Used oil fuel marketer to burner:	No
Used oil Specification marketer:	No
Used oil transfer facility:	No
Used oil transporter:	No
Off-site waste receiver:	Verified to be non-commercial

Hazardous Waste Summary:

Waste code:	D011
Waste name:	SILVER

Map ID	Site	Database(s)	EPA ID Number

PLAQUEMINES PARISH GEN HOSPITAL (Continued) **1000237259**

Violation Status: No violations found

FINDS:

Registry ID: 110003303915

Environmental Interest/Information System
RCRAInfo is a national information system that supports the Resource Conservation and Recovery Act (RCRA) program through the tracking of events and activities related to facilities that generate, transport, and treat, store, or dispose of hazardous waste. RCRAInfo allows RCRA program staff to track the notification, permit, compliance, and corrective action activities required under RCRA.

---

15 **HWY 23 AND MILIN DR** **ERNS** **92255055**
HWY 23 AND MILIN DR **N/A**
PORT SULFUR, LA

Click this hyperlink while viewing on your computer to access additional ERNS detail in the EDR Site Report.

FOCUS MAP 15 ORPHAN SUMMARY

City	EDR ID	Site Name	Site Address	Zip	Database(s)
BRAITHWAITE	S108337337	PLAQUEMINES PARISH GOVERNMENT - WOODLAWN OFFICE BU	7163 HIGHWAY 39	70040	NPDES
BRAITHWAITE	U004052193	THE FERRY STOP	3762 HIGHWAY 39	70040	UST
BRAITHWAITE	S108601229	PLAQUEMINES PARISH GOVERNMENT	7163 HWY 39>>WOODLAWN	70040	SPILLS
BRAITHWAITE	S110094766	BAZIL DR DOTD - BURN SITE	BAZIL DR	70040	SWF/LF
BRAITHWAITE	S108337335	PLAQUEMINES PARISH GOVERNMENT - BRAITHWAITE WWTP	E PARK BLVD	70040	NPDES
DAVANT	1004714866		13750 HWY 15	70040	RCRA-NonGen, FINDS
DAVANT	S109352809	PLAQUEMINES PARISH DETENTION CENTER BUILDING	110 PRISON RD	70040	SWF/LF
IRONTON	S108334690	PLAQUEMINES PARISH GOVERNMENT - IRONTON OXIDATION	HWY 23	70083	NPDES
MYRTLE GROVE	S109025019	PLAQUEMINES PARISH SHERIFF'S OFFICE	NEAR WHERE CYPRESS INN	70083	SPILLS
PLAQUEMINES COUNTY	S108619997	PLAQUEMINES PARISH GOVERNMENT	HWY 15 - 1000 FEET NORTH OF DAVANT COMMUNITY CENTE		SPILLS
PLAQUEMINES COUNTY	S110096151	PLAQUEMINES PARISH GOVT LIFT STATION D1	HWY 15 @ HARLEM RD		SPILLS
PLAQUEMINES COUNTY	S108619996	PLAQUEMINES PARISH GOVERNMENT	INTERSECTION OF HWY 23 AND THE INTRACOASTAL CANAL		SPILLS
PLAQUEMINES COUNTY	S108620569	PLAQUEMINES PARISH GOVERNMENT	LIFT STATION #66, HAPPY JACK CAMP SITE		SPILLS
PLAQUEMINES COUNTY	2009906807	8 MILES OUTSIDE OF PLAQUEMINES PARISH	8 MILES OUTSIDE OF PLAQUEMINES PARISH		ERNS
PLAQUEMINES COUNTY	2008906807	8 MILES OUTSIDE OF PLAQUEMINES PARISH	8 MILES OUTSIDE OF PLAQUEMINES PARISH		ERNS
PLAQUEMINES COUNTY	S109960523	PLAQUEMINE PARISH PUMP	PLAQUEMINE PARISH PUMP STATIONS		SPILLS
PLAQUEMINES COUNTY	S109566741	PLAQUEMINES PARISH GOVT.	PLAQUEMINES PARISH GOVT.;SHELL/LIMESTONE ROAD FROM		SPILLS
PLAQUEMINES COUNTY	S108618449	PLAQUEMINES PARISH GOVERNMENT/SEVERN TRE SERVICE	WEST TESSIE LANE, LIFT STATION #19		SPILLS
PLAQUEMINES COUNTY	S108620080	PLAQUEMINES PARISH GOVERNMENT	WEST TESSIE LANE		SPILLS
PORT SULPHUR	S109566535	PLAQUEMINES PARISH AMBULANCE SERVICE	HWY 23 PLAQUEMINESPARISHAMBULANCES	70083	SPILLS
PORT SULPHUR	1004707260		26865 HWY 23	70083	RCRA-CESQG, FINDS
PORT SULPHUR	1004709003		29306 HWY 23	70083	RCRA-CESQG, FINDS
PORT SULPHUR	1004707299		29804 HWY 23	70083	RCRA-CESQG, FINDS
PORT SULPHUR	S105200960	COX BAY COMPRESSOR CO	HWY 23	70083	SHWS
PORT SULPHUR	1004710882		27104 HWY 23	70083	RCRA-CESQG, FINDS
PORT SULPHUR	1000979612		18559 HWY 23	70083	RCRA-CESQG, FINDS
PORT SULPHUR	1000209663		28310 HWY 23	70083	RCRA-SQG
PORT SULPHUR	S109095011	INTERNATIONAL MARINE TERMINALS - MYRTLE GROVE TERM	18559 HWY 23	70083	SWF/LF, NPDES
PORT SULPHUR	1011859982	TESVICH PROPERTY	HWY 23	70083	US BROWNFIELDS
PORT SULPHUR	S107712824	HOMEPLACE PIT- DISPOSAL OF C&D	HWY 23 OFPOWELL LN W	70083	SWF/LF
PORT SULPHUR	S106508631	FREEPORT MCMORAN ENERGY LLC - PORT SULPHU FACILIT	28310 HWY 23	70083	SWF/LF, NPDES
PORT SULPHUR	U001893784	TONY'S GULF	HWY 23	70083	UST
PORT SULPHUR	U003923203	TIDY CAR	29306 HIGHWAY 23	70083	UST
PORT SULPHUR	S108620271	PLAQUEMINES PARISH GOVERNMENT	18 AND 19	70083	SPILLS
PORT SULPHUR	1000405424		CAROLINE DR	70083	RCRA-NonGen, FINDS, UST
PORT SULPHUR	S109563971	PLAQUEMINES PARISH GOVT	180 L DR	70083	SPILLS

FOCUS MAP 15 ORPHAN SUMMARY

City	EDR ID	Site Name	Site Address	Zip	Database(s)
PORT SULPHUR	S105201022	FREEPORT PIPELINE CO - PORT SULPHUR OPERATION	FREEPORT PIPELINE PORT SULPHUR CORD	70083	SHWS
PORT SULPHUR	U003924176	SOUTHERN NATURAL GAS - PORT SULPHUR SUB DISTRICT	LA HWY	70083	UST
PORT SULPHUR	S109959870	PLAQUEMINES PARISH GOVT	LEE ST	70083	SPILLS
PORT SULPHUR	S108622494	PLAQUEMINES PARISH GOVERNMENT	LIFT STATION # 21 SECOND ST	70083	SPILLS
PORT SULPHUR	S108619012	PLAQUEMINES PARISH GOVERNMENT	PENNY DEE DR	70083	SPILLS
PORT SULPHUR	S109558843	PLAQUEMINES PARISH GOVERNMENT	PLAQUEMINES PARISH GOVERNMENT	70083	SPILLS
PORT SULPHUR	S109960712	PLAQUEMINES PARISH GOVT	PLAQUEMINES PARISH GOVT PORT S CRSE	70083	SPILLS
PORT SULPHUR	S109960420	PLAQUEMINES PARISH GOVT	PLAQUEMINES PARISH GOVT PORT S PL	70083	SPILLS
PORT SULPHUR	S109960287	PLAQUEMINES PARISH GOVERNMENT	PLAQUEMINES PARISH GOVERNMENT CORD	70083	SPILLS
PORT SULPHUR	S109557950	S. PLAQUEMINES HIGH SCHOOL;	PORT SULPHUR	70083	SPILLS
PORT SULPHUR	S109025461	PLAQUEMINES PARISH GOVERNMENT	PORT SULPHUR PLANT	70083	SPILLS
PORT SULPHUR	S108853314	PLAQUEMINES PARISH GOVERNMENT	PORT SULPHUR WASTEWATER PLANT	70083	SPILLS
PORT SULPHUR	U003996403	PLAQUEMINES PARISH COMMISSION - PORT SULPHUR GAS D	PORT SULPHUR GAS DISTRIBUTION STA	70083	UST
PORT SULPHUR	1000826784		PORT SULPHUR DOCK	70083	RCRA-CESQG, FINDS
PORT SULPHUR	1000433474		6 M PORT SULPHUR S	70083	RCRA-SQG, FINDS
PORT SULPHUR	S108620316	PLAQUEMINES PARISH GOVERNMENT	500 SOUTH	70083	SPILLS
PORT SULPHUR	1009331897	PLAQUEMINES PARISH BRAITHWAITE WWTP (LAG560117)	STREET	70083	FINDS
PORT SULPHUR	S108618517	PLAQUEMINES PARISH GOVERNMENT/SEVERN TRE SERVICE	W TESSIE LN	70083	SPILLS
PORT SULPHUR	S108620317	PLAQUEMINES PARISH GOVERNMENT	W TESSIE LN	70083	SPILLS
PORT SULPHUR	S108620181	PLAQUEMINES PARISH GOVT	W TESSIE LN	70083	SPILLS
PORT SULPHUR	S109559348	PLAQUEMINES PARISH;	RD THAT GOES TO HAPPY JACK BEFORE	70083	SPILLS

Focus Map 16



EDR DataMap® - Environmental Atlas

Plaquemines Parish Project

Legend

- Roads
- Major Roads
- Contour Lines
- National Wetlands Inventory
- Waterways
- Railroads
- Study Boundary
- 100-Yr Flood Zones
- Powerlines
- Pipelines
- Fault Lines
- Indian Reservations BIA
- Water
- Superfund Sites
- Federal DOD Sites
- Listed Sites
- Sensitive Receptors

N

0 1/4 1/2

Scale in Miles

Copyright © 2010 EDR, Inc. © 2010 Tele Atlas Rel. 07/2007.

FOCUS MAP 16 SUMMARY

Database	Total Plotted
FEDERAL RECORDS	
NPL	0
Proposed NPL	0
Delisted NPL	0
NPL LIENS	0
CERCLIS	0
CERC-NFRAP	0
LIENS 2	0
CORRACTS	0
RCRA-TSDF	0
RCRA-LQG	0
RCRA-SQG	0
RCRA-CESQG	0
RCRA-NonGen	1
US ENG CONTROLS	0
US INST CONTROL	0
ERNS	0
HMIRS	0
DOT OPS	0
US CDL	0
US BROWNFIELDS	0
DOD	0
FUDS	0
LUCIS	0
CONSENT	0
ROD	0
UMTRA	0
ODI	0
DEBRIS REGION 9	0
MINES	0
TRIS	0
TSCA	0
FTTS	0
HIST FTTS	0
SSTS	0
ICIS	0
PADS	0
MLTS	0
RADINFO	0
FINDS	1
RAATS	0
FEMA UST	0
PCB TRANSFORMER	0
US HIST CDL	0
SCRD DRYCLEANERS	0
COAL ASH EPA	0
COAL ASH DOE	0
FEDERAL FACILITY	0
STATE AND LOCAL RECORDS	
SHWS	0

FOCUS MAP 16 SUMMARY

Database	Total Plotted
SWF/LF	0
DEBRIS	0
AUL	0
UIC	0
SWRCY	0
LUST	0
HIST LUST	0
UST	1
LIENS	0
SPILLS	0
VCP	0
DRYCLEANERS	0
NPDES	0
COAL ASH	0
ASBESTOS	0
TRIBAL RECORDS	
INDIAN RESERV	0
INDIAN ODI	0
INDIAN LUST	0
INDIAN UST	0
INDIAN VCP	0
EDR PROPRIETARY RECORDS	
Manufactured Gas Plants	0

NOTES:

Sites may be listed in more than one database

Map ID	Site	Database(s)	EPA ID Number
16	**LUCKY II** **35031 HWY 11** **BURAS, LA 70041**	**UST**	**U001897953** **N/A**

UST:

Facility County Code:	75
Master Agency Id:	68661
Subject Category Code:	EQT
Subject Item ID:	1
UST Tank Num:	38020
Tank Status:	**Removed**
Install Date:	1-Jan-80
Status Date:	11-Oct-05
Total Capacity:	3000
Number Of Compartments:	1
Gasoline Flag:	Yes
Diesal Flag:	Not reported
Gashol Flag:	Not reported
Kerosen Flag:	Not reported
Heating Oil Flag:	Not reported
New Used Oil Flag:	Not reported
Other Sub:	Not reported
Other Description:	Not reported
Steel Tank Covered With Asphalt:	Not reported
Cathodically Protected:	Not reported
Epoxy Coated Tank:	Not reported
A Composite Of Different Materials:	Not reported
Fiberglass Or Plastic:	Not reported
Interior Line With Some Material:	Yes
Dble Wall As Opposed To Single Wall:	Not reported
Outside Lined w/ Polyethylen Jacket:	Not reported
Made Of Concrete:	Not reported
Liner Covering Excavation Hole:	Not reported
Unknown:	Not reported
Other Material:	Not reported
Other Description:	Not reported
Pipe Method Desc:	Not reported
UST Tank Num:	38021
Tank Status:	**Removed**
Install Date:	1-Jan-80
Status Date:	11-Oct-05
Total Capacity:	3000
Number Of Compartments:	1
Gasoline Flag:	Yes
Diesal Flag:	Not reported
Gashol Flag:	Not reported
Kerosen Flag:	Not reported
Heating Oil Flag:	Not reported
New Used Oil Flag:	Not reported
Other Sub:	Not reported
Other Description:	Not reported
Steel Tank Covered With Asphalt:	Not reported
Cathodically Protected:	Not reported
Epoxy Coated Tank:	Not reported
A Composite Of Different Materials:	Not reported
Fiberglass Or Plastic:	Not reported

Map ID	Site	Database(s)	EPA ID Number

LUCKY II (Continued) **U001897953**

Interior Line With Some Material:	Yes
Dble Wall As Opposed To Single Wall:	Not reported
Outside Lined w/ Polyethylen Jacket:	Not reported
Made Of Concrete:	Not reported
Liner Covering Excavation Hole:	Not reported
Unknown:	Not reported
Other Material:	Not reported
Other Description:	Not reported
Pipe Method Desc:	Not reported

UST Tank Num:	38022
Tank Status:	**Removed**
Install Date:	1-Jan-80
Status Date:	11-Oct-05
Total Capacity:	2000
Number Of Compartments:	1
Gasoline Flag:	Not reported
Diesal Flag:	Yes
Gashol Flag:	Not reported
Kerosen Flag:	Not reported
Heating Oil Flag:	Not reported
New Used Oil Flag:	Not reported
Other Sub:	Not reported
Other Description:	Not reported
Steel Tank Covered With Asphalt:	Not reported
Cathodically Protected:	Not reported
Epoxy Coated Tank:	Not reported
A Composite Of Different Materials:	Not reported
Fiberglass Or Plastic:	Not reported
Interior Line With Some Material:	Yes
Dble Wall As Opposed To Single Wall:	Not reported
Outside Lined w/ Polyethylen Jacket:	Not reported
Made Of Concrete:	Not reported
Liner Covering Excavation Hole:	Not reported
Unknown:	Not reported
Other Material:	Not reported
Other Description:	Not reported
Pipe Method Desc:	Not reported

UST Tank Num:	38022
Tank Status:	**Active**
Install Date:	1-Jan-80
Status Date:	18-Jul-91
Total Capacity:	2000
Number Of Compartments:	1
Gasoline Flag:	Not reported
Diesal Flag:	Yes
Gashol Flag:	Not reported
Kerosen Flag:	Not reported
Heating Oil Flag:	Not reported
New Used Oil Flag:	Not reported
Other Sub:	Not reported
Other Description:	Not reported
Steel Tank Covered With Asphalt:	Not reported
Cathodically Protected:	Not reported

Map ID	Site	Database(s)	EPA ID Number

LUCKY II (Continued) **U001897953**

Epoxy Coated Tank:	Not reported
A Composite Of Different Materials:	Not reported
Fiberglass Or Plastic:	Not reported
Interior Line With Some Material:	Yes
Dble Wall As Opposed To Single Wall:	Not reported
Outside Lined w/ Polyethylen Jacket:	Not reported
Made Of Concrete:	Not reported
Liner Covering Excavation Hole:	Not reported
Unknown:	Not reported
Other Material:	Not reported
Other Description:	Not reported
Pipe Method Desc:	Not reported

UST Tank Num:	38020
Tank Status:	**Active**
Install Date:	1-Jan-80
Status Date:	18-Jul-91
Total Capacity:	3000
Number Of Compartments:	1
Gasoline Flag:	Yes
Diesal Flag:	Not reported
Gashol Flag:	Not reported
Kerosen Flag:	Not reported
Heating Oil Flag:	Not reported
New Used Oil Flag:	Not reported
Other Sub:	Not reported
Other Description:	Not reported
Steel Tank Covered With Asphalt:	Not reported
Cathodically Protected:	Not reported
Epoxy Coated Tank:	Not reported
A Composite Of Different Materials:	Not reported
Fiberglass Or Plastic:	Not reported
Interior Line With Some Material:	Yes
Dble Wall As Opposed To Single Wall:	Not reported
Outside Lined w/ Polyethylen Jacket:	Not reported
Made Of Concrete:	Not reported
Liner Covering Excavation Hole:	Not reported
Unknown:	Not reported
Other Material:	Not reported
Other Description:	Not reported
Pipe Method Desc:	Not reported

UST Tank Num:	38021
Tank Status:	**Active**
Install Date:	1-Jan-80
Status Date:	18-Jul-91
Total Capacity:	3000
Number Of Compartments:	1
Gasoline Flag:	Yes
Diesal Flag:	Not reported
Gashol Flag:	Not reported
Kerosen Flag:	Not reported
Heating Oil Flag:	Not reported
New Used Oil Flag:	Not reported
Other Sub:	Not reported

Map ID	Site	Database(s)	EPA ID Number

LUCKY II (Continued) **U001897953**

Other Description:	Not reported
Steel Tank Covered With Asphalt:	Not reported
Cathodically Protected:	Not reported
Epoxy Coated Tank:	Not reported
A Composite Of Different Materials:	Not reported
Fiberglass Or Plastic:	Not reported
Interior Line With Some Material:	Yes
Dble Wall As Opposed To Single Wall:	Not reported
Outside Lined w/ Polyethylen Jacket:	Not reported
Made Of Concrete:	Not reported
Liner Covering Excavation Hole:	Not reported
Unknown:	Not reported
Other Material:	Not reported
Other Description:	Not reported
Pipe Method Desc:	Not reported

---

17 **MODERN BOAT SVC INC** **RCRA-NonGen** **1000216459**
HWY 23 S 1M S SUNRISE **FINDS** **LAD985169838**
EMPIRE, LA 70050

RCRA-NonGen:

Date form received by agency:	09/21/1989
Facility name:	MODERN BOAT SVC INC
Facility address:	HWY 23 S 1M S SUNRISE EMPIRE, LA 70050
EPA ID:	LAD985169838
Mailing address:	PO BOX 264 EMPIRE, LA 70050
Contact:	LUKA CVITANOVIC
Contact address:	PO BOX 264 EMPIRE, LA 70050
Contact country:	US
Contact telephone:	(504) 393-8816
Contact email:	Not reported
EPA Region:	06
Classification:	Non-Generator
Description:	Handler: Non-Generators do not presently generate hazardous waste

Owner/Operator Summary:

Owner/operator name:	LUKA CVITANOVIC
Owner/operator address:	UNKNOWN UNKNOWN, LA 00000
Owner/operator country:	Not reported
Owner/operator telephone:	(000) 000-0000
Legal status:	Private
Owner/Operator Type:	Owner
Owner/Op start date:	Not reported
Owner/Op end date:	Not reported

Handler Activities Summary:

U.S. importer of hazardous waste:	No
Mixed waste (haz. and radioactive):	Unknown
Recycler of hazardous waste:	No
Transporter of hazardous waste:	Yes
Treater, storer or disposer of HW:	No
Underground injection activity:	No
On-site burner exemption:	No

Map ID	Site	Database(s)	EPA ID Number

MODERN BOAT SVC INC (Continued) **1000216459**

Furnace exemption:	No
Used oil fuel burner:	No
Used oil processor:	No
User oil refiner:	No
Used oil fuel marketer to burner:	No
Used oil Specification marketer:	No
Used oil transfer facility:	No
Used oil transporter:	No
Off-site waste receiver:	Verified to be non-commercial

Violation Status: No violations found

FINDS:

Registry ID: 110006023855

Environmental Interest/Information System

RCRAInfo is a national information system that supports the Resource Conservation and Recovery Act (RCRA) program through the tracking of events and activities related to facilities that generate, transport, and treat, store, or dispose of hazardous waste. RCRAInfo allows RCRA program staff to track the notification, permit, compliance, and corrective action activities required under RCRA.

FOCUS MAP 16 ORPHAN SUMMARY

City	EDR ID	Site Name	Site Address	Zip	Database(s)
BRAITHWAITE	S108337337	PLAQUEMINES PARISH GOVERNMENT - WOODLAWN OFFICE BU	7163 HIGHWAY 39	70040	NPDES
BRAITHWAITE	U004052193	THE FERRY STOP	3762 HIGHWAY 39	70040	UST
BRAITHWAITE	S108601229	PLAQUEMINES PARISH GOVERNMENT	7163 HWY 39>>WOODLAWN	70040	SPILLS
BRAITHWAITE	S110094766	BAZIL DR DOTD - BURN SITE	BAZIL DR	70040	SWF/LF
BRAITHWAITE	S108337335	PLAQUEMINES PARISH GOVERNMENT - BRAITHWAITE WWTP	E PARK BLVD	70040	NPDES
BURAS	S109561648	PLAQUEMINES PARISH GOVT;;	HWY 11 BALLVIERO LANE	70041	SPILLS
BURAS	1005649749		36694 HWY 11	70041	FINDS, UST
BURAS	1004712881		36192 HWY 11	70041	RCRA-CESQG, FINDS
BURAS	1004707333		37600 HWY 11	70041	RCRA-CESQG, FINDS
BURAS	S106033627	CHARTER FOOD STORE #554	HWY 11	70041	HIST LUST
BURAS	1000214670		37212 HWY 11	70041	RCRA-NonGen, FINDS
BURAS	U003923364	STIPELCOVICH OIL CO	HWY 11 & CAZAZUE	70041	UST
BURAS	U003986914	CIRCLE K #554	35211 HWY 11	70041	UST
BURAS	U003299526	HAPPY LAND FOOD MART	35949 HWY 11	70041	UST
BURAS	1000177810		HWY 23 S	70041	RCRA-LQG, FINDS
BURAS	1004712424		36203 HWY 23 S	70041	RCRA-CESQG, FINDS
BURAS	1007094814		31617 HWY 23	70041	RCRA-SQG
BURAS	S109094360	TRIUMPH QUICK STOP	37040 HIGHWAY 23	70041	LUST
BURAS	S109352810	PPG BORROW PIT - DEBRIS SITE	HWY 23	70041	SWF/LF
BURAS	U004010566	RED MAN PIPE & SUPPLY	36173 HIGHWAY 23	70041	UST
BURAS	U003924753	TRIUMPH QUICK STOP	37040 HIGHWAY 23	70041	UST
BURAS	S108620303	PLAQUEMINES PARISH GOVERNMENT	BOUZON LN	70041	SPILLS
BURAS	U003996402	PLAQUEMINES PARISH COMMISSION - BURAS GAS DISTRIBU	BURAS GAS DISTRIBUTION STA	70041	UST
BURAS	S108853313	PLAQUEMINES PARISH GOVERNMENT	BURAS WASTEWATER PLANT	70041	SPILLS
BURAS	S105201102	LOUISIANA GAS SERVICE CO - BURAS STATION	CORD - LOUISIANAGASSERVICE	70041	SHWS
BURAS	S108618450	PLAQUEMINES PARISH GOVERNMENT/SEVERN TRE SERVICE	DELTA AIR DR	70041	SPILLS
BURAS	S108337965	PLAQUEMINES PARISH GOVERNMENT - BURAS WW	120 EL DORADO	70041	NPDES
BURAS	1011599311	PLAQUEMINES PARISH GOVERNMENT BURAS WASTEWATER TREATMENT PLA	120 ELDORADA DR	70041	ICIS
BURAS	S109153972	PLAQUEMINES PARISH GOVT	120 ELDORADA DR	70041	SPILLS
BURAS	1011549646	PLAQUEMINES PARISH (BURAS STP)	23 LA HWY	70041	ICIS
BURAS	S108622675	PLAQUEMINES PARISH GOVT	23 LIFT STA	70041	SPILLS
BURAS	S105200875	AMOCO PRODUCTION CO	SHELL ISLAND BAY	70041	SHWS
DAVANT	1004714866		13750 HWY 15	70040	RCRA-NonGen, FINDS
DAVANT	S109352809	PLAQUEMINES PARISH DETENTION CENTER BUILDING	110 PRISON RD	70040	SWF/LF
IRONTON	S108334690	PLAQUEMINES PARISH GOVERNMENT - IRONTON OXIDATION	HWY 23	70083	NPDES
MYRTLE GROVE	S109025019	PLAQUEMINES PARISH SHERIFF'S OFFICE	NEAR WHERE CYPRESS INN	70083	SPILLS

FOCUS MAP 16 ORPHAN SUMMARY

City	EDR ID	Site Name	Site Address	Zip	Database(s)
PLAQUEMINES COUNTY	S108619997	PLAQUEMINES PARISH GOVERNMENT	HWY 15 - 1000 FEET NORTH OF DAVANT COMMUNITY CENTE		SPILLS
PLAQUEMINES COUNTY	S110096151	PLAQUEMINES PARISH GOVT LIFT STATION D1	HWY 15 @ HARLEM RD		SPILLS
PLAQUEMINES COUNTY	S108619996	PLAQUEMINES PARISH GOVERNMENT	INTERSECTION OF HWY 23 AND THE INTRACOASTAL CANAL		SPILLS
PLAQUEMINES COUNTY	S108620569	PLAQUEMINES PARISH GOVERNMENT	LIFT STATION #66, HAPPY JACK CAMP SITE		SPILLS
PLAQUEMINES COUNTY	2009906807	8 MILES OUTSIDE OF PLAQUEMINES PARISH	8 MILES OUTSIDE OF PLAQUEMINES PARISH		ERNS
PLAQUEMINES COUNTY	2008906807	8 MILES OUTSIDE OF PLAQUEMINES PARISH	8 MILES OUTSIDE OF PLAQUEMINES PARISH		ERNS
PLAQUEMINES COUNTY	S109960523	PLAQUEMINE PARISH PUMP	PLAQUEMINE PARISH PUMP STATIONS		SPILLS
PLAQUEMINES COUNTY	S109566741	PLAQUEMINES PARISH GOVT.	PLAQUEMINES PARISH GOVT.;SHELL/LIMESTONE ROAD FROM		SPILLS
PLAQUEMINES COUNTY	S108618449	PLAQUEMINES PARISH GOVERNMENT/SEVERN TRE SERVICE	WEST TESSIE LANE, LIFT STATION #19		SPILLS
PLAQUEMINES COUNTY	S108620080	PLAQUEMINES PARISH GOVERNMENT	WEST TESSIE LANE		SPILLS
PORT SULPHUR	S109566535	PLAQUEMINES PARISH AMBULANCE SERVICE	HWY 23 PLAQUEMINESPARISHAMBULANCES	70083	SPILLS
PORT SULPHUR	1004707260		26865 HWY 23	70083	RCRA-CESQG, FINDS
PORT SULPHUR	1004709003		29306 HWY 23	70083	RCRA-CESQG, FINDS
PORT SULPHUR	1004707299		29804 HWY 23	70083	RCRA-CESQG, FINDS
PORT SULPHUR	S105200960	COX BAY COMPRESSOR CO	HWY 23	70083	SHWS
PORT SULPHUR	1004710882		27104 HWY 23	70083	RCRA-CESQG, FINDS
PORT SULPHUR	1000979612		18559 HWY 23	70083	RCRA-CESQG, FINDS
PORT SULPHUR	1000209663		28310 HWY 23	70083	RCRA-SQG
PORT SULPHUR	S109095011	INTERNATIONAL MARINE TERMINALS - MYRTLE GROVE TERM	18559 HWY 23	70083	SWF/LF, NPDES
PORT SULPHUR	1011859982	TESVICH PROPERTY	HWY 23	70083	US BROWNFIELDS
PORT SULPHUR	S107712824	HOMEPLACE PIT- DISPOSAL OF C&D	HWY 23 OFPOWELL LN W	70083	SWF/LF
PORT SULPHUR	S106508631	FREEPORT MCMORAN ENERGY LLC - PORT SULPHU FACILIT	28310 HWY 23	70083	SWF/LF, NPDES
PORT SULPHUR	U001893784	TONY'S GULF	HWY 23	70083	UST
PORT SULPHUR	U003923203	TIDY CAR	29306 HIGHWAY 23	70083	UST
PORT SULPHUR	S108620271	PLAQUEMINES PARISH GOVERNMENT	18 AND 19	70083	SPILLS
PORT SULPHUR	S109563971	PLAQUEMINES PARISH GOVT	180 L DR	70083	SPILLS
PORT SULPHUR	S105201022	FREEPORT PIPELINE CO - PORT SULPHUR OPERATION	FREEPORT PIPELINE PORT SULPHUR CORD	70083	SHWS
PORT SULPHUR	U003924176	SOUTHERN NATURAL GAS - PORT SULPHUR SUB DISTRICT	LA HWY	70083	UST
PORT SULPHUR	1011523388	PLAQUEMINES PARISH GOVERNMENT	180 LEE DR	70083	ICIS
PORT SULPHUR	S109959870	PLAQUEMINES PARISH GOVT	LEE ST	70083	SPILLS
PORT SULPHUR	S108622494	PLAQUEMINES PARISH GOVERNMENT	LIFT STATION # 21 SECOND ST	70083	SPILLS
PORT SULPHUR	S108619012	PLAQUEMINES PARISH GOVERNMENT	PENNY DEE DR	70083	SPILLS
PORT SULPHUR	S109558843	PLAQUEMINES PARISH GOVERNMENT	PLAQUEMINES PARISH GOVERNMENT	70083	SPILLS
PORT SULPHUR	S109960712	PLAQUEMINES PARISH GOVT	PLAQUEMINES PARISH GOVT PORT S CRSE	70083	SPILLS
PORT SULPHUR	S109960420	PLAQUEMINES PARISH GOVT	PLAQUEMINES PARISH GOVT PORT S PL	70083	SPILLS
PORT SULPHUR	S109960287	PLAQUEMINES PARISH GOVERNMENT	PLAQUEMINES PARISH GOVERNMENT CORD	70083	SPILLS
PORT SULPHUR	S109557950	S. PLAQUEMINES HIGH SCHOOL;	PORT SULPHUR	70083	SPILLS
PORT SULPHUR	S109025461	PLAQUEMINES PARISH GOVERNMENT	PORT SULPHUR PLANT	70083	SPILLS
PORT SULPHUR	S108853314	PLAQUEMINES PARISH GOVERNMENT	PORT SULPHUR WASTEWATER PLANT	70083	SPILLS
PORT SULPHUR	U003996403	PLAQUEMINES PARISH COMMISSION - PORT SULPHUR GAS D	PORT SULPHUR GAS DISTRIBUTION STA	70083	UST
PORT SULPHUR	S108620316	PLAQUEMINES PARISH GOVERNMENT	500 SOUTH	70083	SPILLS

FOCUS MAP 16 ORPHAN SUMMARY

City	EDR ID	Site Name	Site Address	Zip	Database(s)
PORT SULPHUR	1009331897	PLAQUEMINES PARISH BRAITHWAITE WWTP (LAG560117)	STREET	70083	FINDS
PORT SULPHUR	S108618517	PLAQUEMINES PARISH GOVERNMENT/SEVERN TRE SERVICE	W TESSIE LN	70083	SPILLS
PORT SULPHUR	S108620317	PLAQUEMINES PARISH GOVERNMENT	W TESSIE LN	70083	SPILLS
PORT SULPHUR	S108620181	PLAQUEMINES PARISH GOVT	W TESSIE LN	70083	SPILLS
PORT SULPHUR	S109559348	PLAQUEMINES PARISH;	RD THAT GOES TO HAPPY JACK BEFORE	70083	SPILLS
TRIUMPH	S108620241	PLAQUEMINES PARISH GOVERNMENT	HWY	70041	SPILLS
TRIUMPH	S108619311	PLAQUEMINES PARISH GOVERNMENT	RP TRAILER PARK	70041	SPILLS

Focus Map 17



EDR DataMap® - Environmental Atlas

Plaquemines Parish Project

Legend

- Roads
- Major Roads
- Contour Lines
- National Wetlands Inventory
- Waterways
- Railroads
- Study Boundary
- 100-Yr Flood Zones
- Powerlines
- Pipelines
- Fault Lines
- Indian Reservations BIA
- Water
- Superfund Sites
- Federal DOD Sites
- Listed Sites
- Sensitive Receptors

N

0 1/4 1/2

Scale in Miles

Copyright © 2010 EDR, Inc. © 2010 Tele Atlas Rel. 07/2007.

FOCUS MAP 17 SUMMARY

Database	Total Plotted
FEDERAL RECORDS	
NPL	0
Proposed NPL	0
Delisted NPL	0
NPL LIENS	0
CERCLIS	0
CERC-NFRAP	0
LIENS 2	0
CORRACTS	0
RCRA-TSDF	0
RCRA-LQG	0
RCRA-SQG	0
RCRA-CESQG	0
RCRA-NonGen	1
US ENG CONTROLS	0
US INST CONTROL	0
ERNS	0
HMIRS	0
DOT OPS	0
US CDL	0
US BROWNFIELDS	0
DOD	0
FUDS	0
LUCIS	0
CONSENT	0
ROD	0
UMTRA	0
ODI	0
DEBRIS REGION 9	0
MINES	0
TRIS	0
TSCA	0
FTTS	0
HIST FTTS	0
SSTS	0
ICIS	0
PADS	0
MLTS	0
RADINFO	0
FINDS	1
RAATS	0
FEMA UST	0
PCB TRANSFORMER	0
US HIST CDL	0
SCRD DRYCLEANERS	0
COAL ASH EPA	0
COAL ASH DOE	0
FEDERAL FACILITY	0
STATE AND LOCAL RECORDS	
SHWS	0

FOCUS MAP 17 SUMMARY

Database	Total Plotted
SWF/LF	0
DEBRIS	0
AUL	0
UIC	0
SWRCY	0
LUST	0
HIST LUST	0
UST	0
LIENS	0
SPILLS	0
VCP	0
DRYCLEANERS	0
NPDES	0
COAL ASH	0
ASBESTOS	0
TRIBAL RECORDS	
INDIAN RESERV	0
INDIAN ODI	0
INDIAN LUST	0
INDIAN UST	0
INDIAN VCP	0
EDR PROPRIETARY RECORDS	
Manufactured Gas Plants	0

NOTES:

Sites may be listed in more than one database

Map ID	Site	Database(s)	EPA ID Number
17	**MODERN BOAT SVC INC** **HWY 23 S 1M S SUNRISE** **EMPIRE, LA 70050**	**RCRA-NonGen** **FINDS**	**1000216459** **LAD985169838**

RCRA-NonGen:

Date form received by agency:	09/21/1989
Facility name:	MODERN BOAT SVC INC
Facility address:	HWY 23 S 1M S SUNRISE EMPIRE, LA 70050
EPA ID:	LAD985169838
Mailing address:	PO BOX 264 EMPIRE, LA 70050
Contact:	LUKA CVITANOVIC
Contact address:	PO BOX 264 EMPIRE, LA 70050
Contact country:	US
Contact telephone:	(504) 393-8816
Contact email:	Not reported
EPA Region:	06
Classification:	Non-Generator
Description:	Handler: Non-Generators do not presently generate hazardous waste

Owner/Operator Summary:

Owner/operator name:	LUKA CVITANOVIC
Owner/operator address:	UNKNOWN UNKNOWN, LA 00000
Owner/operator country:	Not reported
Owner/operator telephone:	(000) 000-0000
Legal status:	Private
Owner/Operator Type:	Owner
Owner/Op start date:	Not reported
Owner/Op end date:	Not reported

Handler Activities Summary:

U.S. importer of hazardous waste:	No
Mixed waste (haz. and radioactive):	Unknown
Recycler of hazardous waste:	No
Transporter of hazardous waste:	Yes
Treater, storer or disposer of HW:	No
Underground injection activity:	No
On-site burner exemption:	No
Furnace exemption:	No
Used oil fuel burner:	No
Used oil processor:	No
User oil refiner:	No
Used oil fuel marketer to burner:	No
Used oil Specification marketer:	No
Used oil transfer facility:	No
Used oil transporter:	No
Off-site waste receiver:	Verified to be non-commercial

Violation Status: No violations found

FINDS:

Registry ID: 110006023855

Environmental Interest/Information System
RCRAInfo is a national information system that supports the Resource

Map ID	Site	Database(s)	EPA ID Number
	MODERN BOAT SVC INC (Continued)		**1000216459**

Conservation and Recovery Act (RCRA) program through the tracking of events and activities related to facilities that generate, transport, and treat, store, or dispose of hazardous waste. RCRAInfo allows RCRA program staff to track the notification, permit, compliance, and corrective action activities required under RCRA.

FOCUS MAP 17 ORPHAN SUMMARY

City	EDR ID	Site Name	Site Address	Zip	Database(s)
BRAITHWAITE	S108337337	PLAQUEMINES PARISH GOVERNMENT - WOODLAWN OFFICE BU	7163 HIGHWAY 39	70040	NPDES
BRAITHWAITE	U004052193	THE FERRY STOP	3762 HIGHWAY 39	70040	UST
BRAITHWAITE	S108601229	PLAQUEMINES PARISH GOVERNMENT	7163 HWY 39>>WOODLAWN	70040	SPILLS
BRAITHWAITE	S110094766	BAZIL DR DOTD - BURN SITE	BAZIL DR	70040	SWF/LF
BRAITHWAITE	S108337335	PLAQUEMINES PARISH GOVERNMENT - BRAITHWAITE WWTP	E PARK BLVD	70040	NPDES
BURAS	S109561648	PLAQUEMINES PARISH GOVT;;	HWY 11 BALLVIERO LANE	70041	SPILLS
BURAS	1005649749		36694 HWY 11	70041	FINDS, UST
BURAS	1004712881		36192 HWY 11	70041	RCRA-CESQG, FINDS
BURAS	1004707333		37600 HWY 11	70041	RCRA-CESQG, FINDS
BURAS	S106033627	CHARTER FOOD STORE #554	HWY 11	70041	HIST LUST
BURAS	1000214670		37212 HWY 11	70041	RCRA-NonGen, FINDS
BURAS	U003923364	STIPELCOVICH OIL CO	HWY 11 & CAZAZUE	70041	UST
BURAS	U003986914	CIRCLE K #554	35211 HWY 11	70041	UST
BURAS	U003299526	HAPPY LAND FOOD MART	35949 HWY 11	70041	UST
BURAS	1000177810		HWY 23 S	70041	RCRA-LQG, FINDS
BURAS	1004712424		36203 HWY 23 S	70041	RCRA-CESQG, FINDS
BURAS	1007094814		31617 HWY 23	70041	RCRA-SQG
BURAS	S109094360	TRIUMPH QUICK STOP	37040 HIGHWAY 23	70041	LUST
BURAS	S109352810	PPG BORROW PIT - DEBRIS SITE	HWY 23	70041	SWF/LF
BURAS	U004010566	RED MAN PIPE & SUPPLY	36173 HIGHWAY 23	70041	UST
BURAS	U003924753	TRIUMPH QUICK STOP	37040 HIGHWAY 23	70041	UST
BURAS	S108620303	PLAQUEMINES PARISH GOVERNMENT	BOUZON LN	70041	SPILLS
BURAS	U003996402	PLAQUEMINES PARISH COMMISSION - BURAS GAS DISTRIBU	BURAS GAS DISTRIBUTION STA	70041	UST
BURAS	S108853313	PLAQUEMINES PARISH GOVERNMENT	BURAS WASTEWATER PLANT	70041	SPILLS
BURAS	S105201102	LOUISIANA GAS SERVICE CO - BURAS STATION	CORD - LOUISIANAGASSERVICE	70041	SHWS
BURAS	S108618450	PLAQUEMINES PARISH GOVERNMENT/SEVERN TRE SERVICE	DELTA AIR DR	70041	SPILLS
BURAS	S108337965	PLAQUEMINES PARISH GOVERNMENT - BURAS WW	120 EL DORADO	70041	NPDES
BURAS	1011599311	PLAQUEMINES PARISH GOVERNMENT BURAS WASTEWATER TREATMENT PLA	120 ELDORADA DR	70041	ICIS
BURAS	S109153972	PLAQUEMINES PARISH GOVT	120 ELDORADA DR	70041	SPILLS
BURAS	1011549646	PLAQUEMINES PARISH (BURAS STP)	23 LA HWY	70041	ICIS
BURAS	S108622675	PLAQUEMINES PARISH GOVT	23 LIFT STA	70041	SPILLS
BURAS	S105200875	AMOCO PRODUCTION CO	SHELL ISLAND BAY	70041	SHWS
DAVANT	1004714866		13750 HWY 15	70040	RCRA-NonGen, FINDS
DAVANT	S109352809	PLAQUEMINES PARISH DETENTION CENTER BUILDING	110 PRISON RD	70040	SWF/LF
IRONTON	S108334690	PLAQUEMINES PARISH GOVERNMENT - IRONTON OXIDATION	HWY 23	70083	NPDES
MYRTLE GROVE	S109025019	PLAQUEMINES PARISH SHERIFF'S OFFICE	NEAR WHERE CYPRESS INN	70083	SPILLS

FOCUS MAP 17 ORPHAN SUMMARY

City	EDR ID	Site Name	Site Address	Zip	Database(s)
PLAQUEMINES COUNTY	S108619997	PLAQUEMINES PARISH GOVERNMENT	HWY 15 - 1000 FEET NORTH OF DAVANT COMMUNITY CENTE		SPILLS
PLAQUEMINES COUNTY	S110096151	PLAQUEMINES PARISH GOVT LIFT STATION D1	HWY 15 @ HARLEM RD		SPILLS
PLAQUEMINES COUNTY	S108619996	PLAQUEMINES PARISH GOVERNMENT	INTERSECTION OF HWY 23 AND THE INTRACOASTAL CANAL		SPILLS
PLAQUEMINES COUNTY	S108620569	PLAQUEMINES PARISH GOVERNMENT	LIFT STATION #66, HAPPY JACK CAMP SITE		SPILLS
PLAQUEMINES COUNTY	2009906807	8 MILES OUTSIDE OF PLAQUEMINES PARISH	8 MILES OUTSIDE OF PLAQUEMINES PARISH		ERNS
PLAQUEMINES COUNTY	2008906807	8 MILES OUTSIDE OF PLAQUEMINES PARISH	8 MILES OUTSIDE OF PLAQUEMINES PARISH		ERNS
PLAQUEMINES COUNTY	S109960523	PLAQUEMINE PARISH PUMP	PLAQUEMINE PARISH PUMP STATIONS		SPILLS
PLAQUEMINES COUNTY	S109566741	PLAQUEMINES PARISH GOVT.	PLAQUEMINES PARISH GOVT.;SHELL/LIMESTONE ROAD FROM		SPILLS
PLAQUEMINES COUNTY	S108618449	PLAQUEMINES PARISH GOVERNMENT/SEVERN TRE SERVICE	WEST TESSIE LANE, LIFT STATION #19		SPILLS
PLAQUEMINES COUNTY	S108620080	PLAQUEMINES PARISH GOVERNMENT	WEST TESSIE LANE		SPILLS
PORT SULPHUR	S109566535	PLAQUEMINES PARISH AMBULANCE SERVICE	HWY 23 PLAQUEMINESPARISHAMBULANCES	70083	SPILLS
PORT SULPHUR	1004707260		26865 HWY 23	70083	RCRA-CESQG, FINDS
PORT SULPHUR	1004709003		29306 HWY 23	70083	RCRA-CESQG, FINDS
PORT SULPHUR	1004707299		29804 HWY 23	70083	RCRA-CESQG, FINDS
PORT SULPHUR	S105200960	COX BAY COMPRESSOR CO	HWY 23	70083	SHWS
PORT SULPHUR	1004710882		27104 HWY 23	70083	RCRA-CESQG, FINDS
PORT SULPHUR	1000979612		18559 HWY 23	70083	RCRA-CESQG, FINDS
PORT SULPHUR	1000209663		28310 HWY 23	70083	RCRA-SQG
PORT SULPHUR	S109095011	INTERNATIONAL MARINE TERMINALS - MYRTLE GROVE TERM	18559 HWY 23	70083	SWF/LF, NPDES
PORT SULPHUR	1011859982	TESVICH PROPERTY	HWY 23	70083	US BROWNFIELDS
PORT SULPHUR	S107712824	HOMEPLACE PIT- DISPOSAL OF C&D	HWY 23 OFPOWELL LN W	70083	SWF/LF
PORT SULPHUR	S106508631	FREEPORT MCMORAN ENERGY LLC - PORT SULPHL FACILIT	28310 HWY 23	70083	SWF/LF, NPDES
PORT SULPHUR	U001893784	TONY'S GULF	HWY 23	70083	UST
PORT SULPHUR	U003923203	TIDY CAR	29306 HIGHWAY 23	70083	UST
PORT SULPHUR	S108620271	PLAQUEMINES PARISH GOVERNMENT	18 AND 19	70083	SPILLS
PORT SULPHUR	S109563971	PLAQUEMINES PARISH GOVT	180 L DR	70083	SPILLS
PORT SULPHUR	S105201022	FREEPORT PIPELINE CO - PORT SULPHUR OPERATION	FREEPORT PIPELINE PORT SULPHUR CORD	70083	SHWS
PORT SULPHUR	U003924176	SOUTHERN NATURAL GAS - PORT SULPHUR SUB DISTRICT	LA HWY	70083	UST
PORT SULPHUR	1011523388	PLAQUEMINES PARISH GOVERNMENT	180 LEE DR	70083	ICIS
PORT SULPHUR	S109959870	PLAQUEMINES PARISH GOVT	LEE ST	70083	SPILLS
PORT SULPHUR	S108622494	PLAQUEMINES PARISH GOVERNMENT	LIFT STATION # 21 SECOND ST	70083	SPILLS
PORT SULPHUR	S108619012	PLAQUEMINES PARISH GOVERNMENT	PENNY DEE DR	70083	SPILLS
PORT SULPHUR	S109558843	PLAQUEMINES PARISH GOVERNMENT	PLAQUEMINES PARISH GOVERNMENT	70083	SPILLS
PORT SULPHUR	S109960712	PLAQUEMINES PARISH GOVT	PLAQUEMINES PARISH GOVT PORT S CRSE	70083	SPILLS
PORT SULPHUR	S109960420	PLAQUEMINES PARISH GOVT	PLAQUEMINES PARISH GOVT PORT S PL	70083	SPILLS
PORT SULPHUR	S109960287	PLAQUEMINES PARISH GOVERNMENT	PLAQUEMINES PARISH GOVERNMENT CORD	70083	SPILLS
PORT SULPHUR	S109557950	S. PLAQUEMINES HIGH SCHOOL;	PORT SULPHUR	70083	SPILLS
PORT SULPHUR	S109025461	PLAQUEMINES PARISH GOVERNMENT	PORT SULPHUR PLANT	70083	SPILLS
PORT SULPHUR	S108853314	PLAQUEMINES PARISH GOVERNMENT	PORT SULPHUR WASTEWATER PLANT	70083	SPILLS
PORT SULPHUR	U003996403	PLAQUEMINES PARISH COMMISSION - PORT SULPHUR GAS D	PORT SULPHUR GAS DISTRIBUTION STA	70083	UST
PORT SULPHUR	S108620316	PLAQUEMINES PARISH GOVERNMENT	500 SOUTH	70083	SPILLS

FOCUS MAP 17 ORPHAN SUMMARY

City	EDR ID	Site Name	Site Address	Zip	Database(s)
PORT SULPHUR	1009331897	PLAQUEMINES PARISH BRAITHWAITE WWTP (LAG560117)	STREET	70083	FINDS
PORT SULPHUR	S108618517	PLAQUEMINES PARISH GOVERNMENT/SEVERN TRE SERVICE	W TESSIE LN	70083	SPILLS
PORT SULPHUR	S108620317	PLAQUEMINES PARISH GOVERNMENT	W TESSIE LN	70083	SPILLS
PORT SULPHUR	S108620181	PLAQUEMINES PARISH GOVT	W TESSIE LN	70083	SPILLS
PORT SULPHUR	S109559348	PLAQUEMINES PARISH;	RD THAT GOES TO HAPPY JACK BEFORE	70083	SPILLS
TRIUMPH	S108620241	PLAQUEMINES PARISH GOVERNMENT	HWY	70041	SPILLS
TRIUMPH	S108619311	PLAQUEMINES PARISH GOVERNMENT	RP TRAILER PARK	70041	SPILLS

Focus Map 18



EDR DataMap® - Environmental Atlas

Plaquemines Parish Project

Legend

- Roads
- Major Roads
- Contour Lines
- National Wetlands Inventory
- Waterways
- Railroads
- Study Boundary
- 100-Yr Flood Zones
- Powerlines
- Pipelines
- Fault Lines
- Indian Reservations BIA
- Water
- Superfund Sites
- Federal DOD Sites
- Listed Sites
- Sensitive Receptors

N

0 1/4 1/2

Scale in Miles

Copyright © 2010 EDR, Inc. © 2010 Tele Atlas Rel. 07/2007.

FOCUS MAP 18 ORPHAN SUMMARY

City	EDR ID	Site Name	Site Address	Zip	Database(s)
BURAS	S109561648	PLAQUEMINES PARISH GOVT;;	HWY 11 BALLVIERO LANE	70041	SPILLS
BURAS	1005649749		36694 HWY 11	70041	FINDS, UST
BURAS	1004712881		36192 HWY 11	70041	RCRA-CESQG, FINDS
BURAS	1004707333		37600 HWY 11	70041	RCRA-CESQG, FINDS
BURAS	S106033627	CHARTER FOOD STORE #554	HWY 11	70041	HIST LUST
BURAS	1000214670		37212 HWY 11	70041	RCRA-NonGen, FINDS
BURAS	U003923364	STIPELCOVICH OIL CO	HWY 11 & CAZAZUE	70041	UST
BURAS	U003986914	CIRCLE K #554	35211 HWY 11	70041	UST
BURAS	U003299526	HAPPY LAND FOOD MART	35949 HWY 11	70041	UST
BURAS	1000177810		HWY 23 S	70041	RCRA-LQG, FINDS
BURAS	1004712424		36203 HWY 23 S	70041	RCRA-CESQG, FINDS
BURAS	1007094814		31617 HWY 23	70041	RCRA-SQG
BURAS	S109094360	TRIUMPH QUICK STOP	37040 HIGHWAY 23	70041	LUST
BURAS	S109352810	PPG BORROW PIT - DEBRIS SITE	HWY 23	70041	SWF/LF
BURAS	U004010566	RED MAN PIPE & SUPPLY	36173 HIGHWAY 23	70041	UST
BURAS	U003924753	TRIUMPH QUICK STOP	37040 HIGHWAY 23	70041	UST
BURAS	S108620303	PLAQUEMINES PARISH GOVERNMENT	BOUZON LN	70041	SPILLS
BURAS	U003996402	PLAQUEMINES PARISH COMMISSION - BURAS GAS DISTRIBU	BURAS GAS DISTRIBUTION STA	70041	UST
BURAS	S108853313	PLAQUEMINES PARISH GOVERNMENT	BURAS WASTEWATER PLANT	70041	SPILLS
BURAS	S105201102	LOUISIANA GAS SERVICE CO - BURAS STATION	CORD - LOUISIANAGASSERVICE	70041	SHWS
BURAS	S108618450	PLAQUEMINES PARISH GOVERNMENT/SEVERN TRE SERVICE	DELTA AIR DR	70041	SPILLS
BURAS	S108337965	PLAQUEMINES PARISH GOVERNMENT - BURAS WW	120 EL DORADO	70041	NPDES
BURAS	1011599311	PLAQUEMINES PARISH GOVERNMENT BURAS WASTEWATER TREATMENT PLA	120 ELDORADA DR	70041	ICIS
BURAS	S109153972	PLAQUEMINES PARISH GOVT	120 ELDORADA DR	70041	SPILLS
BURAS	1011549646	PLAQUEMINES PARISH (BURAS STP)	23 LA HWY	70041	ICIS
BURAS	S108622675	PLAQUEMINES PARISH GOVT	23 LIFT STA	70041	SPILLS
BURAS	S105200875	AMOCO PRODUCTION CO	SHELL ISLAND BAY	70041	SHWS
IRONTON	S108334690	PLAQUEMINES PARISH GOVERNMENT - IRONTON OXIDATION	HWY 23	70083	NPDES
MYRTLE GROVE	S109025019	PLAQUEMINES PARISH SHERIFF'S OFFICE	NEAR WHERE CYPRESS INN	70083	SPILLS
PLAQUEMINES COUNTY	S108619997	PLAQUEMINES PARISH GOVERNMENT	HWY 15 - 1000 FEET NORTH OF DAVANT COMMUNITY CENTE		SPILLS
PLAQUEMINES COUNTY	S110096151	PLAQUEMINES PARISH GOVT LIFT STATION D1	HWY 15 @ HARLEM RD		SPILLS
PLAQUEMINES COUNTY	S108619996	PLAQUEMINES PARISH GOVERNMENT	INTERSECTION OF HWY 23 AND THE INTRACOASTAL CANAL		SPILLS
PLAQUEMINES COUNTY	S108620569	PLAQUEMINES PARISH GOVERNMENT	LIFT STATION #66, HAPPY JACK CAMP SITE		SPILLS
PLAQUEMINES COUNTY	2009906807	8 MILES OUTSIDE OF PLAQUEMINES PARISH	8 MILES OUTSIDE OF PLAQUEMINES PARISH		ERNS
PLAQUEMINES COUNTY	2008906807	8 MILES OUTSIDE OF PLAQUEMINES PARISH	8 MILES OUTSIDE OF PLAQUEMINES PARISH		ERNS
PLAQUEMINES COUNTY	S109960523	PLAQUEMINE PARISH PUMP	PLAQUEMINE PARISH PUMP STATIONS		SPILLS
PLAQUEMINES COUNTY	S109566741	PLAQUEMINES PARISH GOVT.	PLAQUEMINES PARISH GOVT.;SHELL/LIMESTONE ROAD FROM		SPILLS
PLAQUEMINES COUNTY	S108618449	PLAQUEMINES PARISH GOVERNMENT/SEVERN TRE SERVICE	WEST TESSIE LANE, LIFT STATION #19		SPILLS

FOCUS MAP 18 ORPHAN SUMMARY

City	EDR ID	Site Name	Site Address	Zip	Database(s)
PLAQUEMINES COUNTY	S108620080	PLAQUEMINES PARISH GOVERNMENT	WEST TESSIE LANE		SPILLS
PORT SULPHUR	S109566535	PLAQUEMINES PARISH AMBULANCE SERVICE	HWY 23 PLAQUEMINESPARISHAMBULANCES	70083	SPILLS
PORT SULPHUR	1004707260		26865 HWY 23	70083	RCRA-CESQG, FINDS
PORT SULPHUR	1004709003		29306 HWY 23	70083	RCRA-CESQG, FINDS
PORT SULPHUR	1004707299		29804 HWY 23	70083	RCRA-CESQG, FINDS
PORT SULPHUR	S105200960	COX BAY COMPRESSOR CO	HWY 23	70083	SHWS
PORT SULPHUR	1004710882		27104 HWY 23	70083	RCRA-CESQG, FINDS
PORT SULPHUR	1000979612		18559 HWY 23	70083	RCRA-CESQG, FINDS
PORT SULPHUR	1000209663		28310 HWY 23	70083	RCRA-SQG
PORT SULPHUR	S109095011	INTERNATIONAL MARINE TERMINALS - MYRTLE GROVE TERM	18559 HWY 23	70083	SWF/LF, NPDES
PORT SULPHUR	1011859982	TESVICH PROPERTY	HWY 23	70083	US BROWNFIELDS
PORT SULPHUR	S107712824	HOMEPLACE PIT- DISPOSAL OF C&D	HWY 23 OFPOWELL LN W	70083	SWF/LF
PORT SULPHUR	S106508631	FREEPORT MCMORAN ENERGY LLC - PORT SULPHU FACILIT	28310 HWY 23	70083	SWF/LF, NPDES
PORT SULPHUR	U001893784	TONY'S GULF	HWY 23	70083	UST
PORT SULPHUR	U003923203	TIDY CAR	29306 HIGHWAY 23	70083	UST
PORT SULPHUR	S108620271	PLAQUEMINES PARISH GOVERNMENT	18 AND 19	70083	SPILLS
PORT SULPHUR	S109563971	PLAQUEMINES PARISH GOVT	180 L DR	70083	SPILLS
PORT SULPHUR	S105201022	FREEPORT PIPELINE CO - PORT SULPHUR OPERATION	FREEPORT PIPELINE PORT SULPHUR CORD	70083	SHWS
PORT SULPHUR	U003924176	SOUTHERN NATURAL GAS - PORT SULPHUR SUB DISTRICT	LA HWY	70083	UST
PORT SULPHUR	1011523388	PLAQUEMINES PARISH GOVERNMENT	180 LEE DR	70083	ICIS
PORT SULPHUR	S109959870	PLAQUEMINES PARISH GOVT	LEE ST	70083	SPILLS
PORT SULPHUR	S108622494	PLAQUEMINES PARISH GOVERNMENT	LIFT STATION # 21 SECOND ST	70083	SPILLS
PORT SULPHUR	S108619012	PLAQUEMINES PARISH GOVERNMENT	PENNY DEE DR	70083	SPILLS
PORT SULPHUR	S109558843	PLAQUEMINES PARISH GOVERNMENT	PLAQUEMINES PARISH GOVERNMENT	70083	SPILLS
PORT SULPHUR	S109960712	PLAQUEMINES PARISH GOVT	PLAQUEMINES PARISH GOVT PORT S CRSE	70083	SPILLS
PORT SULPHUR	S109960420	PLAQUEMINES PARISH GOVT	PLAQUEMINES PARISH GOVT PORT S PL	70083	SPILLS
PORT SULPHUR	S109960287	PLAQUEMINES PARISH GOVERNMENT	PLAQUEMINES PARISH GOVERNMENT CORD	70083	SPILLS
PORT SULPHUR	S109557950	S. PLAQUEMINES HIGH SCHOOL;	PORT SULPHUR	70083	SPILLS
PORT SULPHUR	S109025461	PLAQUEMINES PARISH GOVERNMENT	PORT SULPHUR PLANT	70083	SPILLS
PORT SULPHUR	S108853314	PLAQUEMINES PARISH GOVERNMENT	PORT SULPHUR WASTEWATER PLANT	70083	SPILLS
PORT SULPHUR	U003996403	PLAQUEMINES PARISH COMMISSION - PORT SULPHUR GAS D	PORT SULPHUR GAS DISTRIBUTION STA	70083	UST
PORT SULPHUR	S108620316	PLAQUEMINES PARISH GOVERNMENT	500 SOUTH	70083	SPILLS
PORT SULPHUR	1009331897	PLAQUEMINES PARISH BRAITHWAITE WWTP (LAG560117)	STREET	70083	FINDS
PORT SULPHUR	S108618517	PLAQUEMINES PARISH GOVERNMENT/SEVERN TRE SERVICE	W TESSIE LN	70083	SPILLS
PORT SULPHUR	S108620317	PLAQUEMINES PARISH GOVERNMENT	W TESSIE LN	70083	SPILLS
PORT SULPHUR	S108620181	PLAQUEMINES PARISH GOVT	W TESSIE LN	70083	SPILLS
PORT SULPHUR	S109559348	PLAQUEMINES PARISH;	RD THAT GOES TO HAPPY JACK BEFORE	70083	SPILLS
TRIUMPH	S108620241	PLAQUEMINES PARISH GOVERNMENT	HWY	70041	SPILLS
TRIUMPH	S108619311	PLAQUEMINES PARISH GOVERNMENT	RP TRAILER PARK	70041	SPILLS

Focus Map 19



EDR DataMap® - Environmental Atlas

Plaquemines Parish Project

Legend

- Roads
- Major Roads
- Contour Lines
- National Wetlands Inventory
- Waterways
- Railroads
- Study Boundary
- 100-Yr Flood Zones
- Powerlines
- Pipelines
- Fault Lines
- Indian Reservations BIA
- Water
- Superfund Sites
- Federal DOD Sites
- Listed Sites
- Sensitive Receptors

N

0 1/4 1/2

Scale in Miles

Copyright © 2010 EDR, Inc. © 2010 Tele Atlas Rel. 07/2007.

FOCUS MAP 19 SUMMARY

Database	Total Plotted
FEDERAL RECORDS	
NPL	0
Proposed NPL	0
Delisted NPL	0
NPL LIENS	0
CERCLIS	0
CERC-NFRAP	0
LIENS 2	0
CORRACTS	0
RCRA-TSDF	0
RCRA-LQG	0
RCRA-SQG	0
RCRA-CESQG	1
RCRA-NonGen	2
US ENG CONTROLS	0
US INST CONTROL	0
ERNS	6
HMIRS	0
DOT OPS	0
US CDL	0
US BROWNFIELDS	0
DOD	0
FUDS	0
LUCIS	0
CONSENT	0
ROD	0
UMTRA	0
ODI	0
DEBRIS REGION 9	0
MINES	0
TRIS	1
TSCA	0
FTTS	0
HIST FTTS	0
SSTS	0
ICIS	0
PADS	0
MLTS	0
RADINFO	0
FINDS	3
RAATS	0
FEMA UST	0
PCB TRANSFORMER	0
US HIST CDL	0
SCRD DRYCLEANERS	0
COAL ASH EPA	0
COAL ASH DOE	0
FEDERAL FACILITY	0
STATE AND LOCAL RECORDS	
SHWS	0

FOCUS MAP 19 SUMMARY

Database	Total Plotted
SWF/LF	0
DEBRIS	0
AUL	0
UIC	0
SWRCY	0
LUST	0
HIST LUST	0
UST	1
LIENS	0
SPILLS	1
VCP	0
DRYCLEANERS	0
NPDES	1
COAL ASH	0
ASBESTOS	0

TRIBAL RECORDS

INDIAN RESERV	0
INDIAN ODI	0
INDIAN LUST	0
INDIAN UST	0
INDIAN VCP	0

EDR PROPRIETARY RECORDS

Manufactured Gas Plants	0

NOTES:

Sites may be listed in more than one database

Map ID	Site	Database(s)	EPA ID Number
18	**LANDRY BROTHERS AUTOMOTIVE** **101 BOUZON LN** **BURAS, LA 70041**	**RCRA-CESQG** **FINDS** **UST**	**1004707113** **LA0000181545**

RCRA-CESQG:

Date form received by agency:	02/08/1994
Facility name:	LANDRY BROTHERS AUTOMOTIVE
Facility address:	101 BOUZON LN BURAS, LA 70041
EPA ID:	LA0000181545
Mailing address:	BOUZON LN BURAS, LA 70041
Contact:	LISA LANDRY
Contact address:	101 BOUZON LN BURAS, LA 70041
Contact country:	US
Contact telephone:	(985) 657-8409
Contact email:	Not reported
EPA Region:	06
Classification:	Conditionally Exempt Small Quantity Generator
Description:	Handler: generates 100 kg or less of hazardous waste per calendar month, and accumulates 1000 kg or less of hazardous waste at any time; or generates 1 kg or less of acutely hazardous waste per calendar month, and accumulates at any time: 1 kg or less of acutely hazardous waste; or 100 kg or less of any residue or contaminated soil, waste or other debris resulting from the cleanup of a spill, into or on any land or water, of acutely hazardous waste; or generates 100 kg or less of any residue or contaminated soil, waste or other debris resulting from the cleanup of a spill, into or on any land or water, of acutely hazardous waste during any calendar month, and accumulates at any time: 1 kg or less of acutely hazardous waste; or 100 kg or less of any residue or contaminated soil, waste or other debris resulting from the cleanup of a spill, into or on any land or water, of acutely hazardous waste

Owner/Operator Summary:

Owner/operator name:	RUDY J LANDRY
Owner/operator address:	PO BOX 741 VENICE, LA 70091
Owner/operator country:	Not reported
Owner/operator telephone:	(985) 657-8409
Legal status:	Private
Owner/Operator Type:	Owner
Owner/Op start date:	Not reported
Owner/Op end date:	Not reported

Handler Activities Summary:

U.S. importer of hazardous waste:	No
Mixed waste (haz. and radioactive):	Unknown
Recycler of hazardous waste:	No
Transporter of hazardous waste:	No
Treater, storer or disposer of HW:	No
Underground injection activity:	No
On-site burner exemption:	No
Furnace exemption:	No
Used oil fuel burner:	No
Used oil processor:	No
User oil refiner:	No

Map ID	Site	Database(s)	EPA ID Number

LANDRY BROTHERS AUTOMOTIVE (Continued) **1004707113**

Used oil fuel marketer to burner: No
Used oil Specification marketer: No
Used oil transfer facility: No
Used oil transporter: No
Off-site waste receiver: Verified to be non-commercial

Hazardous Waste Summary:
Waste code: D001
Waste name: IGNITABLE HAZARDOUS WASTES ARE THOSE WASTES WHICH HAVE A FLASHPOINT OF LESS THAN 140 DEGREES FAHRENHEIT AS DETERMINED BY A PENSKY-MARTENS CLOSED CUP FLASH POINT TESTER. ANOTHER METHOD OF DETERMINING THE FLASH POINT OF A WASTE IS TO REVIEW THE MATERIAL SAFETY DATA SHEET, WHICH CAN BE OBTAINED FROM THE MANUFACTURER OR DISTRIBUTOR OF THE MATERIAL. LACQUER THINNER IS AN EXAMPLE OF A COMMONLY USED SOLVENT WHICH WOULD BE CONSIDERED AS IGNITABLE HAZARDOUS WASTE.

Violation Status: No violations found

FINDS:

Registry ID: 110003259401

Environmental Interest/Information System
RCRAInfo is a national information system that supports the Resource Conservation and Recovery Act (RCRA) program through the tracking of events and activities related to facilities that generate, transport, and treat, store, or dispose of hazardous waste. RCRAInfo allows RCRA program staff to track the notification, permit, compliance, and corrective action activities required under RCRA.

UST:
Facility County Code: 75
Master Agency Id: 24377
Subject Category Code: EQT
Subject Item ID: 2

UST Tank Num: 12943
Tank Status: **Removed**
Install Date: 1-Jan-81
Status Date: 1-Sep-93
Total Capacity: 3000
Number Of Compartments: 1
Gasoline Flag: Yes
Diesal Flag: Not reported
Gashol Flag: Not reported
Kerosen Flag: Not reported
Heating Oil Flag: Not reported
New Used Oil Flag: Not reported
Other Sub: Not reported
Other Description: Not reported
Steel Tank Covered With Asphalt: Yes
Cathodically Protected: Not reported
Epoxy Coated Tank: Not reported
A Composite Of Different Materials: Not reported
Fiberglass Or Plastic: Not reported
Interior Line With Some Material: Not reported

Map ID	Site	Database(s)	EPA ID Number

LANDRY BROTHERS AUTOMOTIVE (Continued) **1004707113**

Dble Wall As Opposed To Single Wall:	Not reported
Outside Lined w/ Polyethylen Jacket:	Not reported
Made Of Concrete:	Not reported
Liner Covering Excavation Hole:	Not reported
Unknown:	Not reported
Other Material:	Not reported
Other Description:	Not reported
Pipe Method Desc:	Not reported

UST Tank Num:	12942
Tank Status:	**Removed**
Install Date:	1-Jan-81
Status Date:	1-Sep-93
Total Capacity:	3000
Number Of Compartments:	1
Gasoline Flag:	Yes
Diesal Flag:	Not reported
Gashol Flag:	Not reported
Kerosen Flag:	Not reported
Heating Oil Flag:	Not reported
New Used Oil Flag:	Not reported
Other Sub:	Not reported
Other Description:	Not reported
Steel Tank Covered With Asphalt:	Yes
Cathodically Protected:	Not reported
Epoxy Coated Tank:	Not reported
A Composite Of Different Materials:	Not reported
Fiberglass Or Plastic:	Not reported
Interior Line With Some Material:	Not reported
Dble Wall As Opposed To Single Wall:	Not reported
Outside Lined w/ Polyethylen Jacket:	Not reported
Made Of Concrete:	Not reported
Liner Covering Excavation Hole:	Not reported
Unknown:	Not reported
Other Material:	Not reported
Other Description:	Not reported
Pipe Method Desc:	Not reported

UST Tank Num:	12944
Tank Status:	**Removed**
Install Date:	1-Jan-81
Status Date:	1-Sep-93
Total Capacity:	3000
Number Of Compartments:	1
Gasoline Flag:	Yes
Diesal Flag:	Not reported
Gashol Flag:	Not reported
Kerosen Flag:	Not reported
Heating Oil Flag:	Not reported
New Used Oil Flag:	Not reported
Other Sub:	Not reported
Other Description:	Not reported
Steel Tank Covered With Asphalt:	Yes
Cathodically Protected:	Not reported
Epoxy Coated Tank:	Not reported

Map ID	Site	Database(s)	EPA ID Number

LANDRY BROTHERS AUTOMOTIVE (Continued) **1004707113**

A Composite Of Different Materials:	Not reported
Fiberglass Or Plastic:	Not reported
Interior Line With Some Material:	Not reported
Dble Wall As Opposed To Single Wall:	Not reported
Outside Lined w/ Polyethylen Jacket:	Not reported
Made Of Concrete:	Not reported
Liner Covering Excavation Hole:	Not reported
Unknown:	Not reported
Other Material:	Not reported
Other Description:	Not reported
Pipe Method Desc:	Not reported

UST Tank Num:	42144
Tank Status:	**Removed**
Install Date:	1-Jan-80
Status Date:	1-Sep-93
Total Capacity:	2000
Number Of Compartments:	1
Gasoline Flag:	Yes
Diesal Flag:	Not reported
Gashol Flag:	Not reported
Kerosen Flag:	Not reported
Heating Oil Flag:	Not reported
New Used Oil Flag:	Not reported
Other Sub:	Not reported
Other Description:	Not reported
Steel Tank Covered With Asphalt:	Yes
Cathodically Protected:	Not reported
Epoxy Coated Tank:	Not reported
A Composite Of Different Materials:	Not reported
Fiberglass Or Plastic:	Not reported
Interior Line With Some Material:	Not reported
Dble Wall As Opposed To Single Wall:	Not reported
Outside Lined w/ Polyethylen Jacket:	Not reported
Made Of Concrete:	Not reported
Liner Covering Excavation Hole:	Not reported
Unknown:	Not reported
Other Material:	Not reported
Other Description:	Not reported
Pipe Method Desc:	Not reported

UST Tank Num:	42143
Tank Status:	**Removed**
Install Date:	1-Jan-80
Status Date:	1-Sep-93
Total Capacity:	3000
Number Of Compartments:	1
Gasoline Flag:	Yes
Diesal Flag:	Not reported
Gashol Flag:	Not reported
Kerosen Flag:	Not reported
Heating Oil Flag:	Not reported
New Used Oil Flag:	Not reported
Other Sub:	Not reported
Other Description:	Not reported

Map ID	Site	Database(s)	EPA ID Number

LANDRY BROTHERS AUTOMOTIVE (Continued) **1004707113**

Steel Tank Covered With Asphalt:	Yes
Cathodically Protected:	Not reported
Epoxy Coated Tank:	Not reported
A Composite Of Different Materials:	Not reported
Fiberglass Or Plastic:	Not reported
Interior Line With Some Material:	Not reported
Dble Wall As Opposed To Single Wall:	Not reported
Outside Lined w/ Polyethylen Jacket:	Not reported
Made Of Concrete:	Not reported
Liner Covering Excavation Hole:	Not reported
Unknown:	Not reported
Other Material:	Not reported
Other Description:	Not reported
Pipe Method Desc:	Not reported

UST Tank Num:	42142
Tank Status:	**Removed**
Install Date:	1-Jan-80
Status Date:	1-Sep-93
Total Capacity:	3000
Number Of Compartments:	1
Gasoline Flag:	Yes
Diesal Flag:	Not reported
Gashol Flag:	Not reported
Kerosen Flag:	Not reported
Heating Oil Flag:	Not reported
New Used Oil Flag:	Not reported
Other Sub:	Not reported
Other Description:	Not reported
Steel Tank Covered With Asphalt:	Yes
Cathodically Protected:	Not reported
Epoxy Coated Tank:	Not reported
A Composite Of Different Materials:	Not reported
Fiberglass Or Plastic:	Not reported
Interior Line With Some Material:	Not reported
Dble Wall As Opposed To Single Wall:	Not reported
Outside Lined w/ Polyethylen Jacket:	Not reported
Made Of Concrete:	Not reported
Liner Covering Excavation Hole:	Not reported
Unknown:	Not reported
Other Material:	Not reported
Other Description:	Not reported
Pipe Method Desc:	Not reported

---

19 **SEACOR MARINE INC** **RCRA-NonGen** **1001025598**
31425 HWY 23 **FINDS** **LAR000007203**
BURAS, LA 70041

RCRA-NonGen:

Date form received by agency:	12/08/2005
Facility name:	SEACOR MARINE INC
Facility address:	31425 HWY 23 BURAS, LA 70041
EPA ID:	LAR000007203
Mailing address:	RICHMOND AVE STE 400 HOUSTON, TX 77082

Map ID	Site	Database(s)	EPA ID Number

SEACOR MARINE INC (Continued) **1001025598**

Contact: CHUCK MCCANN
Contact address: RICHMOND AVE STE 400
HOUSTON, TX 77082
Contact country: US
Contact telephone: (281) 899-4800
Contact email: Not reported
EPA Region: 06
Classification: Non-Generator
Description: Handler: Non-Generators do not presently generate hazardous waste

Owner/Operator Summary:
Owner/operator name: GRAHAM MARINE INC
Owner/operator address: PO BOX 959
BAYOU LA BATRE, AL 36509
Owner/operator country: Not reported
Owner/operator telephone: (334) 824-4136
Legal status: Private
Owner/Operator Type: Owner
Owner/Op start date: 01/01/0001
Owner/Op end date: Not reported

Handler Activities Summary:
U.S. importer of hazardous waste: No
Mixed waste (haz. and radioactive): No
Recycler of hazardous waste: No
Transporter of hazardous waste: Yes
Treater, storer or disposer of HW: No
Underground injection activity: No
On-site burner exemption: No
Furnace exemption: No
Used oil fuel burner: No
Used oil processor: No
User oil refiner: No
Used oil fuel marketer to burner: No
Used oil Specification marketer: No
Used oil transfer facility: No
Used oil transporter: No
Off-site waste receiver: Commercial status unknown

Historical Generators:
Date form received by agency: 09/13/1995
Facility name: SEACOR MARINE INC
Classification: Not a generator, verified

Violation Status: No violations found

FINDS:

Registry ID: 110006028690

Environmental Interest/Information System
RCRAInfo is a national information system that supports the Resource Conservation and Recovery Act (RCRA) program through the tracking of events and activities related to facilities that generate, transport, and treat, store, or dispose of hazardous waste. RCRAInfo allows RCRA program staff to track the notification, permit, compliance, and

Map ID	Site	Database(s)	EPA ID Number
	SEACOR MARINE INC (Continued)		**1001025598**
	corrective action activities required under RCRA.		
20	**31617 HIGHWAY 23** **31617 HIGHWAY 23** **BURAS, LA 70041**	**ERNS**	**2003645458** **N/A**
	Click this hyperlink while viewing on your computer to access additional ERNS detail in the EDR Site Report.		
21	**FRELICH MARINE TRANSP** **32084 HWY 23** **EMPIRE, LA 70050**	**RCRA-NonGen** **FINDS**	**1000987657** **LAR000004192**

RCRA-NonGen:

Date form received by agency:	05/08/1995
Facility name:	FRELICH MARINE TRANSP
Facility address:	32084 HWY 23 EMPIRE, LA 700500759
EPA ID:	LAR000004192
Mailing address:	PO BOX 759 EMPIRE, LA 70050
Contact:	VINCENT FRELICH
Contact address:	PO BOX 759 EMPIRE, LA 70050
Contact country:	US
Contact telephone:	(985) 657-8253
Contact email:	Not reported
EPA Region:	06
Classification:	Non-Generator
Description:	Handler: Non-Generators do not presently generate hazardous waste

Owner/Operator Summary:

Owner/operator name:	VINCENT FRELICH
Owner/operator address:	PO BOX 759 EMPIRE, LA 70050
Owner/operator country:	Not reported
Owner/operator telephone:	(985) 657-8253
Legal status:	Private
Owner/Operator Type:	Owner
Owner/Op start date:	Not reported
Owner/Op end date:	Not reported

Owner/operator name:	VINCENT FRELICH
Owner/operator address:	PO BOX 759 EMPIRE, LA 70050
Owner/operator country:	US
Owner/operator telephone:	(985) 657-8253
Legal status:	Private
Owner/Operator Type:	Operator
Owner/Op start date:	10/19/2006
Owner/Op end date:	Not reported

Map ID	Site	Database(s)	EPA ID Number

FRELICH MARINE TRANSP (Continued) **1000987657**

Handler Activities Summary:

U.S. importer of hazardous waste:	No
Mixed waste (haz. and radioactive):	Unknown
Recycler of hazardous waste:	No
Transporter of hazardous waste:	Yes
Treater, storer or disposer of HW:	No
Underground injection activity:	No
On-site burner exemption:	No
Furnace exemption:	No
Used oil fuel burner:	No
Used oil processor:	No
User oil refiner:	No
Used oil fuel marketer to burner:	No
Used oil Specification marketer:	No
Used oil transfer facility:	No
Used oil transporter:	No
Off-site waste receiver:	Verified to be non-commercial

Violation Status: No violations found

FINDS:

Registry ID: 110006028431

Environmental Interest/Information System

RCRAInfo is a national information system that supports the Resource Conservation and Recovery Act (RCRA) program through the tracking of events and activities related to facilities that generate, transport, and treat, store, or dispose of hazardous waste. RCRAInfo allows RCRA program staff to track the notification, permit, compliance, and corrective action activities required under RCRA.

---

22 **317 ROSE MARIE DRIVE** **ERNS** **2008882195**
317 ROSE MARIE DRIVE **N/A**
EMPIRE, LA

Click this hyperlink while viewing on your computer to access additional ERNS detail in the EDR Site Report.

---

22 **317 ROSE MARIE DRIVE** **ERNS** **2008891685**
317 ROSE MARIE DRIVE **N/A**
PLAQUEMINES (County), LA

Click this hyperlink while viewing on your computer to access additional ERNS detail in the EDR Site Report.

Map ID	Site	Database(s)	EPA ID Number
22	**317 ROSE MARIE DRIVE** **317 ROSE MARIE DRIVE** **EMPIRE, LA**	**ERNS**	**2008891648** **N/A**

Click this hyperlink while viewing on your computer to access additional ERNS detail in the EDR Site Report.

Map ID	Site	Database(s)	EPA ID Number
22	**317 ROSE MARIE DRIVE** **317 ROSE MARIE DRIVE** **EMPIRE, LA**	**ERNS**	**2008890994** **N/A**

Click this hyperlink while viewing on your computer to access additional ERNS detail in the EDR Site Report.

Map ID	Site	Database(s)	EPA ID Number
23	**136 DAYBROOK ROAD** **136 DAYBROOK ROAD** **EMPIRE, LA 70050**	**ERNS**	**2001566320** **N/A**

Click this hyperlink while viewing on your computer to access additional ERNS detail in the EDR Site Report.

Map ID	Site	Database(s)	EPA ID Number
23	**DAYBROOK FISHERIES INC** **136 DAYBROOK LN** **EMPIRE, LA 70050**	**TRIS** **SPILLS** **NPDES**	**1005450754** **70050PTRFSHW**

SPILLS:

Incident Id:	33584
Incident Date:	20-May-00
Incident Status:	**Closed**
Media Desc:	Water
Location Description:	136 Daybrook Rd
Incident Source Name:	Daybrook Fisheries, Inc.
Incident Desc:	s00-2063. Diesel spill due to boating accident -- JP
Parameter:	Diesel
Quantity:	300
Units:	gallons
Other Substance Desc:	Not reported

Incident Id:	116600
Incident Date:	17-Jul-09
Incident Status:	**Closed**
Media Desc:	Air
Location Description:	Daybrook 136 Daybrook Rd Empire
Incident Source Name:	Daybrook Fisheries Inc
Incident Desc:	c09-2423 Daybrook emitting steam from stack with foul odor...jd
Parameter:	Not reported
Quantity:	Not reported
Units:	Not reported
Other Substance Desc:	Not reported

Map ID	Site	Database(s)	EPA ID Number

DAYBROOK FISHERIES INC (Continued) **1005450754**

NPDES:

Facility Id:	17553
Facility Phone:	9856579711
Issued Date:	7/29/2004
Title Description:	LA0003221 Permit
Permit Type Description:	Indiv-Minor Industrial
Program:	Water
Activity Number:	PER19990001

Facility Id:	17553
Facility Phone:	9856579711
Issued Date:	6/26/1994
Title Description:	Fiscal Migration: LA0003221
Permit Type Description:	Not reported
Program:	Water
Activity Number:	PER19990002

FOCUS MAP 19 ORPHAN SUMMARY

City	EDR ID	Site Name	Site Address	Zip	Database(s)
BRAITHWAITE	S108337337	PLAQUEMINES PARISH GOVERNMENT - WOODLAWN OFFICE BU	7163 HIGHWAY 39	70040	NPDES
BRAITHWAITE	U004052193	THE FERRY STOP	3762 HIGHWAY 39	70040	UST
BRAITHWAITE	S108601229	PLAQUEMINES PARISH GOVERNMENT	7163 HWY 39>>WOODLAWN	70040	SPILLS
BRAITHWAITE	S110094766	BAZIL DR DOTD - BURN SITE	BAZIL DR	70040	SWF/LF
BRAITHWAITE	S108337335	PLAQUEMINES PARISH GOVERNMENT - BRAITHWAITE WWTP	E PARK BLVD	70040	NPDES
BURAS	S109561648	PLAQUEMINES PARISH GOVT;;	HWY 11 BALLVIERO LANE	70041	SPILLS
BURAS	1005649749		36694 HWY 11	70041	FINDS, UST
BURAS	1004712881		36192 HWY 11	70041	RCRA-CESQG, FINDS
BURAS	1004707333		37600 HWY 11	70041	RCRA-CESQG, FINDS
BURAS	S106033627	CHARTER FOOD STORE #554	HWY 11	70041	HIST LUST
BURAS	1000214670		37212 HWY 11	70041	RCRA-NonGen, FINDS
BURAS	U003923364	STIPELCOVICH OIL CO	HWY 11 & CAZAZUE	70041	UST
BURAS	U003986914	CIRCLE K #554	35211 HWY 11	70041	UST
BURAS	U003299526	HAPPY LAND FOOD MART	35949 HWY 11	70041	UST
BURAS	1000177810		HWY 23 S	70041	RCRA-LQG, FINDS
BURAS	1004712424		36203 HWY 23 S	70041	RCRA-CESQG, FINDS
BURAS	1007094814		31617 HWY 23	70041	RCRA-SQG
BURAS	S109094360	TRIUMPH QUICK STOP	37040 HIGHWAY 23	70041	LUST
BURAS	S109352810	PPG BORROW PIT - DEBRIS SITE	HWY 23	70041	SWF/LF
BURAS	U004010566	RED MAN PIPE & SUPPLY	36173 HIGHWAY 23	70041	UST
BURAS	U003924753	TRIUMPH QUICK STOP	37040 HIGHWAY 23	70041	UST
BURAS	S108620303	PLAQUEMINES PARISH GOVERNMENT	BOUZON LN	70041	SPILLS
BURAS	U003996402	PLAQUEMINES PARISH COMMISSION - BURAS GAS DISTRIBU	BURAS GAS DISTRIBUTION STA	70041	UST
BURAS	S108853313	PLAQUEMINES PARISH GOVERNMENT	BURAS WASTEWATER PLANT	70041	SPILLS
BURAS	S105201102	LOUISIANA GAS SERVICE CO - BURAS STATION	CORD - LOUISIANAGASSERVICE	70041	SHWS
BURAS	S108618450	PLAQUEMINES PARISH GOVERNMENT/SEVERN TRE SERVICE	DELTA AIR DR	70041	SPILLS
BURAS	S108337965	PLAQUEMINES PARISH GOVERNMENT - BURAS WW	120 EL DORADO	70041	NPDES
BURAS	1011599311	PLAQUEMINES PARISH GOVERNMENT BURAS WASTEWATER TREATMENT PLA	120 ELDORADA DR	70041	ICIS
BURAS	S109153972	PLAQUEMINES PARISH GOVT	120 ELDORADA DR	70041	SPILLS
BURAS	1011549646	PLAQUEMINES PARISH (BURAS STP)	23 LA HWY	70041	ICIS
BURAS	S108622675	PLAQUEMINES PARISH GOVT	23 LIFT STA	70041	SPILLS
BURAS	S105200875	AMOCO PRODUCTION CO	SHELL ISLAND BAY	70041	SHWS
DAVANT	1004714866		13750 HWY 15	70040	RCRA-NonGen, FINDS
DAVANT	S109352809	PLAQUEMINES PARISH DETENTION CENTER BUILDING	110 PRISON RD	70040	SWF/LF
IRONTON	S108334690	PLAQUEMINES PARISH GOVERNMENT - IRONTON OXIDATION	HWY 23	70083	NPDES
MYRTLE GROVE	S109025019	PLAQUEMINES PARISH SHERIFF'S OFFICE	NEAR WHERE CYPRESS INN	70083	SPILLS

FOCUS MAP 19 ORPHAN SUMMARY

City	EDR ID	Site Name	Site Address	Zip	Database(s)
PLAQUEMINES COUNTY	S108619997	PLAQUEMINES PARISH GOVERNMENT	HWY 15 - 1000 FEET NORTH OF DAVANT COMMUNITY CENTE		SPILLS
PLAQUEMINES COUNTY	S110096151	PLAQUEMINES PARISH GOVT LIFT STATION D1	HWY 15 @ HARLEM RD		SPILLS
PLAQUEMINES COUNTY	S108619996	PLAQUEMINES PARISH GOVERNMENT	INTERSECTION OF HWY 23 AND THE INTRACOASTAL CANAL		SPILLS
PLAQUEMINES COUNTY	S108620569	PLAQUEMINES PARISH GOVERNMENT	LIFT STATION #66, HAPPY JACK CAMP SITE		SPILLS
PLAQUEMINES COUNTY	2009906807	8 MILES OUTSIDE OF PLAQUEMINES PARISH	8 MILES OUTSIDE OF PLAQUEMINES PARISH		ERNS
PLAQUEMINES COUNTY	2008906807	8 MILES OUTSIDE OF PLAQUEMINES PARISH	8 MILES OUTSIDE OF PLAQUEMINES PARISH		ERNS
PLAQUEMINES COUNTY	S109960523	PLAQUEMINE PARISH PUMP	PLAQUEMINE PARISH PUMP STATIONS		SPILLS
PLAQUEMINES COUNTY	S109566741	PLAQUEMINES PARISH GOVT.	PLAQUEMINES PARISH GOVT.;SHELL/LIMESTONE ROAD FROM		SPILLS
PLAQUEMINES COUNTY	S108618449	PLAQUEMINES PARISH GOVERNMENT/SEVERN TRE SERVICE	WEST TESSIE LANE, LIFT STATION #19		SPILLS
PLAQUEMINES COUNTY	S108620080	PLAQUEMINES PARISH GOVERNMENT	WEST TESSIE LANE		SPILLS
PORT SULPHUR	S109566535	PLAQUEMINES PARISH AMBULANCE SERVICE	HWY 23 PLAQUEMINESPARISHAMBULANCES	70083	SPILLS
PORT SULPHUR	1004707260		26865 HWY 23	70083	RCRA-CESQG, FINDS
PORT SULPHUR	1004709003		29306 HWY 23	70083	RCRA-CESQG, FINDS
PORT SULPHUR	1004707299		29804 HWY 23	70083	RCRA-CESQG, FINDS
PORT SULPHUR	S105200960	COX BAY COMPRESSOR CO	HWY 23	70083	SHWS
PORT SULPHUR	1004710882		27104 HWY 23	70083	RCRA-CESQG, FINDS
PORT SULPHUR	1000979612		18559 HWY 23	70083	RCRA-CESQG, FINDS
PORT SULPHUR	1000209663		28310 HWY 23	70083	RCRA-SQG
PORT SULPHUR	S109095011	INTERNATIONAL MARINE TERMINALS - MYRTLE GROVE TERM	18559 HWY 23	70083	SWF/LF, NPDES
PORT SULPHUR	1011859982	TESVICH PROPERTY	HWY 23	70083	US BROWNFIELDS
PORT SULPHUR	S107712824	HOMEPLACE PIT- DISPOSAL OF C&D	HWY 23 OFPOWELL LN W	70083	SWF/LF
PORT SULPHUR	S106508631	FREEPORT MCMORAN ENERGY LLC - PORT SULPHL FACILIT	28310 HWY 23	70083	SWF/LF, NPDES
PORT SULPHUR	U001893784	TONY'S GULF	HWY 23	70083	UST
PORT SULPHUR	U003923203	TIDY CAR	29306 HIGHWAY 23	70083	UST
PORT SULPHUR	S108620271	PLAQUEMINES PARISH GOVERNMENT	18 AND 19	70083	SPILLS
PORT SULPHUR	S109563971	PLAQUEMINES PARISH GOVT	180 L DR	70083	SPILLS
PORT SULPHUR	S105201022	FREEPORT PIPELINE CO - PORT SULPHUR OPERATION	FREEPORT PIPELINE PORT SULPHUR CORD	70083	SHWS
PORT SULPHUR	U003924176	SOUTHERN NATURAL GAS - PORT SULPHUR SUB DISTRICT	LA HWY	70083	UST
PORT SULPHUR	1011523388	PLAQUEMINES PARISH GOVERNMENT	180 LEE DR	70083	ICIS
PORT SULPHUR	S109959870	PLAQUEMINES PARISH GOVT	LEE ST	70083	SPILLS
PORT SULPHUR	S108622494	PLAQUEMINES PARISH GOVERNMENT	LIFT STATION # 21 SECOND ST	70083	SPILLS
PORT SULPHUR	S108619012	PLAQUEMINES PARISH GOVERNMENT	PENNY DEE DR	70083	SPILLS
PORT SULPHUR	S109558843	PLAQUEMINES PARISH GOVERNMENT	PLAQUEMINES PARISH GOVERNMENT	70083	SPILLS
PORT SULPHUR	S109960712	PLAQUEMINES PARISH GOVT	PLAQUEMINES PARISH GOVT PORT S CRSE	70083	SPILLS
PORT SULPHUR	S109960420	PLAQUEMINES PARISH GOVT	PLAQUEMINES PARISH GOVT PORT S PL	70083	SPILLS
PORT SULPHUR	S109960287	PLAQUEMINES PARISH GOVERNMENT	PLAQUEMINES PARISH GOVERNMENT CORD	70083	SPILLS
PORT SULPHUR	S109557950	S. PLAQUEMINES HIGH SCHOOL;	PORT SULPHUR	70083	SPILLS
PORT SULPHUR	S109025461	PLAQUEMINES PARISH GOVERNMENT	PORT SULPHUR PLANT	70083	SPILLS
PORT SULPHUR	S108853314	PLAQUEMINES PARISH GOVERNMENT	PORT SULPHUR WASTEWATER PLANT	70083	SPILLS
PORT SULPHUR	U003996403	PLAQUEMINES PARISH COMMISSION - PORT SULPHUR GAS D	PORT SULPHUR GAS DISTRIBUTION STA	70083	UST
PORT SULPHUR	1000433474		6 M PORT SULPHUR S	70083	RCRA-SQG, FINDS

FOCUS MAP 19 ORPHAN SUMMARY

City	EDR ID	Site Name	Site Address	Zip	Database(s)
PORT SULPHUR	S108620316	PLAQUEMINES PARISH GOVERNMENT	500 SOUTH	70083	SPILLS
PORT SULPHUR	1009331897	PLAQUEMINES PARISH BRAITHWAITE WWTP (LAG560117)	STREET	70083	FINDS
PORT SULPHUR	S108618517	PLAQUEMINES PARISH GOVERNMENT/SEVERN TRE SERVICE	W TESSIE LN	70083	SPILLS
PORT SULPHUR	S108620317	PLAQUEMINES PARISH GOVERNMENT	W TESSIE LN	70083	SPILLS
PORT SULPHUR	S108620181	PLAQUEMINES PARISH GOVT	W TESSIE LN	70083	SPILLS
PORT SULPHUR	S109559348	PLAQUEMINES PARISH;	RD THAT GOES TO HAPPY JACK BEFORE	70083	SPILLS
TRIUMPH	S108620241	PLAQUEMINES PARISH GOVERNMENT	HWY	70041	SPILLS
TRIUMPH	S108619311	PLAQUEMINES PARISH GOVERNMENT	RP TRAILER PARK	70041	SPILLS

Focus Map 20



EDR DataMap® - Environmental Atlas

Plaquemines Parish Project

Legend

- Roads
- Major Roads
- Contour Lines
- National Wetlands Inventory
- Waterways
- Railroads
- Study Boundary
- 100-Yr Flood Zones
- Powerlines
- Pipelines
- Fault Lines
- Indian Reservations BIA
- Water
- Superfund Sites
- Federal DOD Sites
- Listed Sites
- Sensitive Receptors

N

0 1/4 1/2

Scale in Miles

Copyright © 2010 EDR, Inc. © 2010 Tele Atlas Rel. 07/2007.

FOCUS MAP 20 ORPHAN SUMMARY

City	EDR ID	Site Name	Site Address	Zip	Database(s)
BRAITHWAITE	S108337337	PLAQUEMINES PARISH GOVERNMENT - WOODLAWN OFFICE BU	7163 HIGHWAY 39	70040	NPDES
BRAITHWAITE	U004052193	THE FERRY STOP	3762 HIGHWAY 39	70040	UST
BRAITHWAITE	S108601229	PLAQUEMINES PARISH GOVERNMENT	7163 HWY 39>>WOODLAWN	70040	SPILLS
BRAITHWAITE	S110094766	BAZIL DR DOTD - BURN SITE	BAZIL DR	70040	SWF/LF
BRAITHWAITE	S108337335	PLAQUEMINES PARISH GOVERNMENT - BRAITHWAITE WWTP	E PARK BLVD	70040	NPDES
DAVANT	1004714866		13750 HWY 15	70040	RCRA-NonGen, FINDS
DAVANT	S109352809	PLAQUEMINES PARISH DETENTION CENTER BUILDING	110 PRISON RD	70040	SWF/LF
PLAQUEMINES COUNTY	S108619997	PLAQUEMINES PARISH GOVERNMENT	HWY 15 - 1000 FEET NORTH OF DAVANT COMMUNITY CENTE		SPILLS
PLAQUEMINES COUNTY	S110096151	PLAQUEMINES PARISH GOVT LIFT STATION D1	HWY 15 @ HARLEM RD		SPILLS
PLAQUEMINES COUNTY	S108619996	PLAQUEMINES PARISH GOVERNMENT	INTERSECTION OF HWY 23 AND THE INTRACOASTAL CANAL		SPILLS
PLAQUEMINES COUNTY	S108620569	PLAQUEMINES PARISH GOVERNMENT	LIFT STATION #66, HAPPY JACK CAMP SITE		SPILLS
PLAQUEMINES COUNTY	2009906807	8 MILES OUTSIDE OF PLAQUEMINES PARISH	8 MILES OUTSIDE OF PLAQUEMINES PARISH		ERNS
PLAQUEMINES COUNTY	2008906807	8 MILES OUTSIDE OF PLAQUEMINES PARISH	8 MILES OUTSIDE OF PLAQUEMINES PARISH		ERNS
PLAQUEMINES COUNTY	S109960523	PLAQUEMINE PARISH PUMP	PLAQUEMINE PARISH PUMP STATIONS		SPILLS
PLAQUEMINES COUNTY	S109566741	PLAQUEMINES PARISH GOVT.	PLAQUEMINES PARISH GOVT.;SHELL/LIMESTONE ROAD FROM		SPILLS
PLAQUEMINES COUNTY	S108618449	PLAQUEMINES PARISH GOVERNMENT/SEVERN TRE SERVICE	WEST TESSIE LANE, LIFT STATION #19		SPILLS
PLAQUEMINES COUNTY	S108620080	PLAQUEMINES PARISH GOVERNMENT	WEST TESSIE LANE		SPILLS

Focus Map 21



EDR DataMap® - Environmental Atlas

Plaquemines Parish Project

Legend

- Roads
- Major Roads
- Contour Lines
- National Wetlands Inventory
- Waterways
- Railroads
- Study Boundary
- 100-Yr Flood Zones
- Powerlines
- Pipelines
- Fault Lines
- Indian Reservations BIA
- Water
- Superfund Sites
- Federal DOD Sites
- Listed Sites
- Sensitive Receptors

N

0 1/4 1/2

Scale in Miles

Copyright © 2010 EDR, Inc. © 2010 Tele Atlas Rel. 07/2007.

FOCUS MAP 21 ORPHAN SUMMARY

City	EDR ID	Site Name	Site Address	Zip	Database(s)
BURAS	S109561648	PLAQUEMINES PARISH GOVT;;	HWY 11 BALLVIERO LANE	70041	SPILLS
BURAS	1005649749		36694 HWY 11	70041	FINDS, UST
BURAS	1004712881		36192 HWY 11	70041	RCRA-CESQG, FINDS
BURAS	1004707333		37600 HWY 11	70041	RCRA-CESQG, FINDS
BURAS	S106033627	CHARTER FOOD STORE #554	HWY 11	70041	HIST LUST
BURAS	1000214670		37212 HWY 11	70041	RCRA-NonGen, FINDS
BURAS	U003923364	STIPELCOVICH OIL CO	HWY 11 & CAZAZUE	70041	UST
BURAS	U003986914	CIRCLE K #554	35211 HWY 11	70041	UST
BURAS	U003299526	HAPPY LAND FOOD MART	35949 HWY 11	70041	UST
BURAS	1000177810		HWY 23 S	70041	RCRA-LQG, FINDS
BURAS	1004712424		36203 HWY 23 S	70041	RCRA-CESQG, FINDS
BURAS	1007094814		31617 HWY 23	70041	RCRA-SQG
BURAS	S109094360	TRIUMPH QUICK STOP	37040 HIGHWAY 23	70041	LUST
BURAS	S109352810	PPG BORROW PIT - DEBRIS SITE	HWY 23	70041	SWF/LF
BURAS	U004010566	RED MAN PIPE & SUPPLY	36173 HIGHWAY 23	70041	UST
BURAS	U003924753	TRIUMPH QUICK STOP	37040 HIGHWAY 23	70041	UST
BURAS	S108620303	PLAQUEMINES PARISH GOVERNMENT	BOUZON LN	70041	SPILLS
BURAS	U003996402	PLAQUEMINES PARISH COMMISSION - BURAS GAS DISTRIBU	BURAS GAS DISTRIBUTION STA	70041	UST
BURAS	S108853313	PLAQUEMINES PARISH GOVERNMENT	BURAS WASTEWATER PLANT	70041	SPILLS
BURAS	S105201102	LOUISIANA GAS SERVICE CO - BURAS STATION	CORD - LOUISIANAGASSERVICE	70041	SHWS
BURAS	S108618450	PLAQUEMINES PARISH GOVERNMENT/SEVERN TRE SERVICE	DELTA AIR DR	70041	SPILLS
BURAS	S108337965	PLAQUEMINES PARISH GOVERNMENT - BURAS WW	120 EL DORADO	70041	NPDES
BURAS	1011599311	PLAQUEMINES PARISH GOVERNMENT BURAS WASTEWATER TREATMENT PLA	120 ELDORADA DR	70041	ICIS
BURAS	S109153972	PLAQUEMINES PARISH GOVT	120 ELDORADA DR	70041	SPILLS
BURAS	1011549646	PLAQUEMINES PARISH (BURAS STP)	23 LA HWY	70041	ICIS
BURAS	S108622675	PLAQUEMINES PARISH GOVT	23 LIFT STA	70041	SPILLS
BURAS	S105200875	AMOCO PRODUCTION CO	SHELL ISLAND BAY	70041	SHWS
IRONTON	S108334690	PLAQUEMINES PARISH GOVERNMENT - IRONTON OXIDATION	HWY 23	70083	NPDES
MYRTLE GROVE	S109025019	PLAQUEMINES PARISH SHERIFF'S OFFICE	NEAR WHERE CYPRESS INN	70083	SPILLS
PLAQUEMINES COUNTY	S108619997	PLAQUEMINES PARISH GOVERNMENT	HWY 15 - 1000 FEET NORTH OF DAVANT COMMUNITY CENTE		SPILLS
PLAQUEMINES COUNTY	S110096151	PLAQUEMINES PARISH GOVT LIFT STATION D1	HWY 15 @ HARLEM RD		SPILLS
PLAQUEMINES COUNTY	S108619996	PLAQUEMINES PARISH GOVERNMENT	INTERSECTION OF HWY 23 AND THE INTRACOASTAL CANAL		SPILLS
PLAQUEMINES COUNTY	S108620569	PLAQUEMINES PARISH GOVERNMENT	LIFT STATION #66, HAPPY JACK CAMP SITE		SPILLS
PLAQUEMINES COUNTY	2009906807	8 MILES OUTSIDE OF PLAQUEMINES PARISH	8 MILES OUTSIDE OF PLAQUEMINES PARISH		ERNS
PLAQUEMINES COUNTY	2008906807	8 MILES OUTSIDE OF PLAQUEMINES PARISH	8 MILES OUTSIDE OF PLAQUEMINES PARISH		ERNS
PLAQUEMINES COUNTY	S109960523	PLAQUEMINE PARISH PUMP	PLAQUEMINE PARISH PUMP STATIONS		SPILLS
PLAQUEMINES COUNTY	S109566741	PLAQUEMINES PARISH GOVT.	PLAQUEMINES PARISH GOVT.;SHELL/LIMESTONE ROAD FROM		SPILLS
PLAQUEMINES COUNTY	S108618449	PLAQUEMINES PARISH GOVERNMENT/SEVERN TRE SERVICE	WEST TESSIE LANE, LIFT STATION #19		SPILLS

FOCUS MAP 21 ORPHAN SUMMARY

City	EDR ID	Site Name	Site Address	Zip	Database(s)
PLAQUEMINES COUNTY	S108620080	PLAQUEMINES PARISH GOVERNMENT	WEST TESSIE LANE		SPILLS
PORT SULPHUR	S109566535	PLAQUEMINES PARISH AMBULANCE SERVICE	HWY 23 PLAQUEMINESPARISHAMBULANCES	70083	SPILLS
PORT SULPHUR	1004707260		26865 HWY 23	70083	RCRA-CESQG, FINDS
PORT SULPHUR	1004709003		29306 HWY 23	70083	RCRA-CESQG, FINDS
PORT SULPHUR	1004707299		29804 HWY 23	70083	RCRA-CESQG, FINDS
PORT SULPHUR	S105200960	COX BAY COMPRESSOR CO	HWY 23	70083	SHWS
PORT SULPHUR	1004710882		27104 HWY 23	70083	RCRA-CESQG, FINDS
PORT SULPHUR	1000979612		18559 HWY 23	70083	RCRA-CESQG, FINDS
PORT SULPHUR	1000209663		28310 HWY 23	70083	RCRA-SQG
PORT SULPHUR	S109095011	INTERNATIONAL MARINE TERMINALS - MYRTLE GROVE TERM	18559 HWY 23	70083	SWF/LF, NPDES
PORT SULPHUR	1011859982	TESVICH PROPERTY	HWY 23	70083	US BROWNFIELDS
PORT SULPHUR	S107712824	HOMEPLACE PIT- DISPOSAL OF C&D	HWY 23 OFPOWELL LN W	70083	SWF/LF
PORT SULPHUR	S106508631	FREEPORT MCMORAN ENERGY LLC - PORT SULPHU FACILIT	28310 HWY 23	70083	SWF/LF, NPDES
PORT SULPHUR	U001893784	TONY'S GULF	HWY 23	70083	UST
PORT SULPHUR	U003923203	TIDY CAR	29306 HIGHWAY 23	70083	UST
PORT SULPHUR	S108620271	PLAQUEMINES PARISH GOVERNMENT	18 AND 19	70083	SPILLS
PORT SULPHUR	S109563971	PLAQUEMINES PARISH GOVT	180 L DR	70083	SPILLS
PORT SULPHUR	S105201022	FREEPORT PIPELINE CO - PORT SULPHUR OPERATION	FREEPORT PIPELINE PORT SULPHUR CORD	70083	SHWS
PORT SULPHUR	U003924176	SOUTHERN NATURAL GAS - PORT SULPHUR SUB DISTRICT	LA HWY	70083	UST
PORT SULPHUR	1011523388	PLAQUEMINES PARISH GOVERNMENT	180 LEE DR	70083	ICIS
PORT SULPHUR	S109959870	PLAQUEMINES PARISH GOVT	LEE ST	70083	SPILLS
PORT SULPHUR	S108622494	PLAQUEMINES PARISH GOVERNMENT	LIFT STATION # 21 SECOND ST	70083	SPILLS
PORT SULPHUR	S108619012	PLAQUEMINES PARISH GOVERNMENT	PENNY DEE DR	70083	SPILLS
PORT SULPHUR	S109558843	PLAQUEMINES PARISH GOVERNMENT	PLAQUEMINES PARISH GOVERNMENT	70083	SPILLS
PORT SULPHUR	S109960712	PLAQUEMINES PARISH GOVT	PLAQUEMINES PARISH GOVT PORT S CRSE	70083	SPILLS
PORT SULPHUR	S109960420	PLAQUEMINES PARISH GOVT	PLAQUEMINES PARISH GOVT PORT S PL	70083	SPILLS
PORT SULPHUR	S109960287	PLAQUEMINES PARISH GOVERNMENT	PLAQUEMINES PARISH GOVERNMENT CORD	70083	SPILLS
PORT SULPHUR	S109557950	S. PLAQUEMINES HIGH SCHOOL;	PORT SULPHUR	70083	SPILLS
PORT SULPHUR	S109025461	PLAQUEMINES PARISH GOVERNMENT	PORT SULPHUR PLANT	70083	SPILLS
PORT SULPHUR	S108853314	PLAQUEMINES PARISH GOVERNMENT	PORT SULPHUR WASTEWATER PLANT	70083	SPILLS
PORT SULPHUR	U003996403	PLAQUEMINES PARISH COMMISSION - PORT SULPHUR GAS D	PORT SULPHUR GAS DISTRIBUTION STA	70083	UST
PORT SULPHUR	S108620316	PLAQUEMINES PARISH GOVERNMENT	500 SOUTH	70083	SPILLS
PORT SULPHUR	1009331897	PLAQUEMINES PARISH BRAITHWAITE WWTP (LAG560117)	STREET	70083	FINDS
PORT SULPHUR	S108618517	PLAQUEMINES PARISH GOVERNMENT/SEVERN TRE SERVICE	W TESSIE LN	70083	SPILLS
PORT SULPHUR	S108620317	PLAQUEMINES PARISH GOVERNMENT	W TESSIE LN	70083	SPILLS
PORT SULPHUR	S108620181	PLAQUEMINES PARISH GOVT	W TESSIE LN	70083	SPILLS
PORT SULPHUR	S109559348	PLAQUEMINES PARISH;	RD THAT GOES TO HAPPY JACK BEFORE	70083	SPILLS
TRIUMPH	S108620241	PLAQUEMINES PARISH GOVERNMENT	HWY	70041	SPILLS
TRIUMPH	S108619311	PLAQUEMINES PARISH GOVERNMENT	RP TRAILER PARK	70041	SPILLS

Focus Map 22

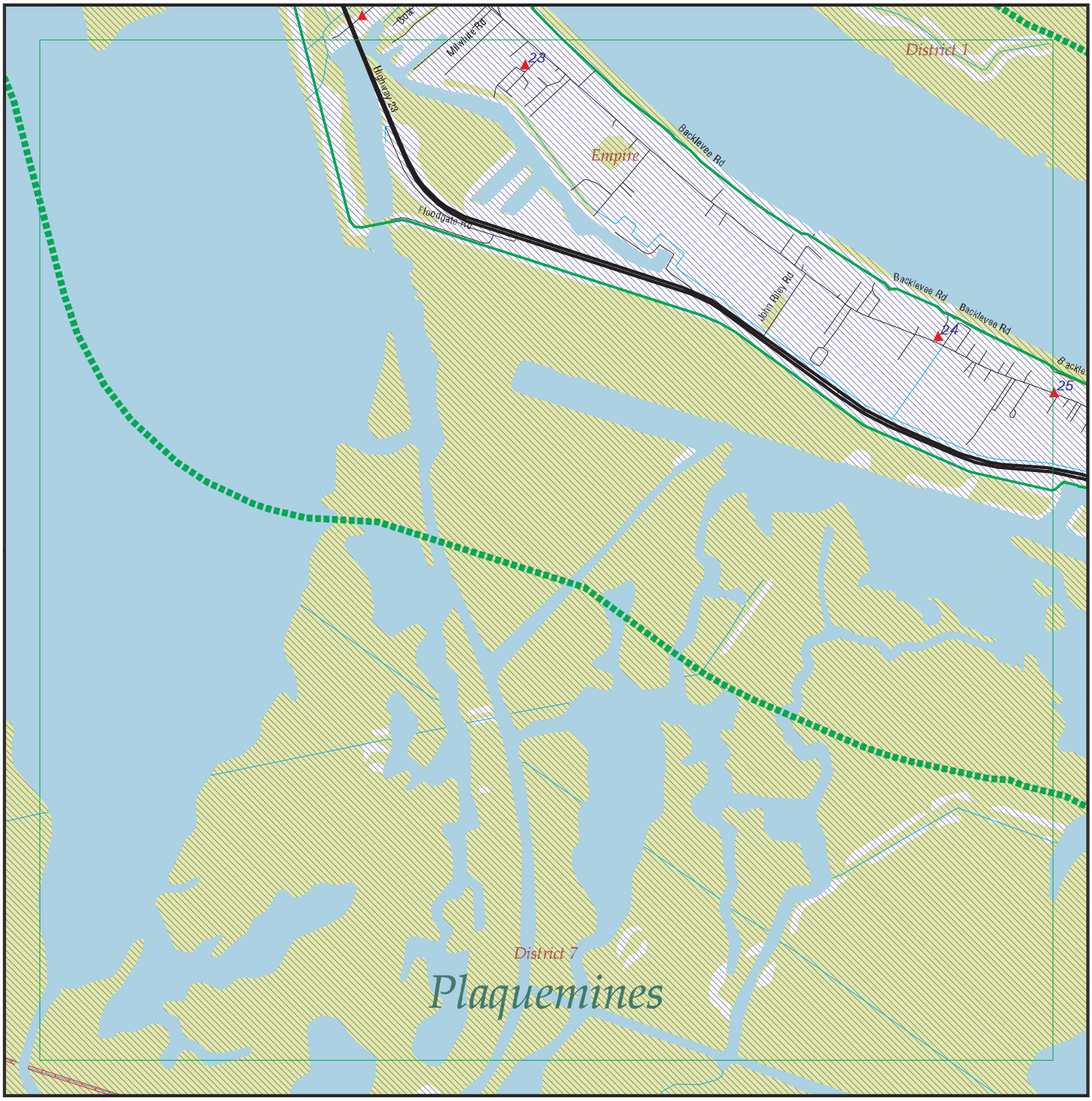

EDR DataMap® - Environmental Atlas

Plaquemines Parish Project

Legend

- Roads
- Major Roads
- Contour Lines
- National Wetlands Inventory
- Waterways
- Railroads
- Study Boundary
- 100-Yr Flood Zones
- Powerlines
- Pipelines
- Fault Lines
- Indian Reservations BIA
- Water
- Superfund Sites
- Federal DOD Sites
- Listed Sites
- Sensitive Receptors

N

0 1/4 1/2

Scale in Miles

Copyright © 2010 EDR, Inc. © 2010 Tele Atlas Rel. 07/2007.

FOCUS MAP 22 SUMMARY

Database	Total Plotted
FEDERAL RECORDS	
NPL	0
Proposed NPL	0
Delisted NPL	0
NPL LIENS	0
CERCLIS	0
CERC-NFRAP	0
LIENS 2	0
CORRACTS	0
RCRA-TSDF	0
RCRA-LQG	0
RCRA-SQG	0
RCRA-CESQG	0
RCRA-NonGen	1
US ENG CONTROLS	0
US INST CONTROL	0
ERNS	5
HMIRS	0
DOT OPS	0
US CDL	0
US BROWNFIELDS	0
DOD	0
FUDS	0
LUCIS	0
CONSENT	0
ROD	0
UMTRA	0
ODI	0
DEBRIS REGION 9	0
MINES	0
TRIS	1
TSCA	0
FTTS	0
HIST FTTS	0
SSTS	0
ICIS	0
PADS	0
MLTS	0
RADINFO	0
FINDS	1
RAATS	0
FEMA UST	0
PCB TRANSFORMER	0
US HIST CDL	0
SCRD DRYCLEANERS	0
COAL ASH EPA	0
COAL ASH DOE	0
FEDERAL FACILITY	0
STATE AND LOCAL RECORDS	
SHWS	0

FOCUS MAP 22 SUMMARY

Database	Total Plotted
SWF/LF	0
DEBRIS	0
AUL	0
UIC	0
SWRCY	0
LUST	0
HIST LUST	0
UST	0
LIENS	0
SPILLS	2
VCP	0
DRYCLEANERS	0
NPDES	1
COAL ASH	0
ASBESTOS	0
TRIBAL RECORDS	
INDIAN RESERV	0
INDIAN ODI	0
INDIAN LUST	0
INDIAN UST	0
INDIAN VCP	0
EDR PROPRIETARY RECORDS	
Manufactured Gas Plants	0

NOTES:

Sites may be listed in more than one database

Map ID	Site	Database(s)	EPA ID Number
22	**317 ROSE MARIE DRIVE** **317 ROSE MARIE DRIVE** **EMPIRE, LA**	**ERNS**	**2008882195** **N/A**

Click this hyperlink while viewing on your computer to access additional ERNS detail in the EDR Site Report.

22	**317 ROSE MARIE DRIVE** **317 ROSE MARIE DRIVE** **PLAQUEMINES (County), LA**	**ERNS**	**2008891685** **N/A**

Click this hyperlink while viewing on your computer to access additional ERNS detail in the EDR Site Report.

22	**317 ROSE MARIE DRIVE** **317 ROSE MARIE DRIVE** **EMPIRE, LA**	**ERNS**	**2008891648** **N/A**

Click this hyperlink while viewing on your computer to access additional ERNS detail in the EDR Site Report.

22	**317 ROSE MARIE DRIVE** **317 ROSE MARIE DRIVE** **EMPIRE, LA**	**ERNS**	**2008890994** **N/A**

Click this hyperlink while viewing on your computer to access additional ERNS detail in the EDR Site Report.

23	**136 DAYBROOK ROAD** **136 DAYBROOK ROAD** **EMPIRE, LA 70050**	**ERNS**	**2001566320** **N/A**

Click this hyperlink while viewing on your computer to access additional ERNS detail in the EDR Site Report.

Map ID	Site	Database(s)	EPA ID Number

23 **DAYBROOK FISHERIES INC** **TRIS 1005450754**
136 DAYBROOK LN **SPILLS 70050PTRFSHW**
EMPIRE, LA 70050 **NPDES**

SPILLS:

Incident Id:	33584
Incident Date:	20-May-00
Incident Status:	**Closed**
Media Desc:	Water
Location Description:	136 Daybrook Rd
Incident Source Name:	Daybrook Fisheries, Inc.
Incident Desc:	s00-2063. Diesel spill due to boating accident -- JP
Parameter:	Diesel
Quantity:	300
Units:	gallons
Other Substance Desc:	Not reported

Incident Id:	116600
Incident Date:	17-Jul-09
Incident Status:	**Closed**
Media Desc:	Air
Location Description:	Daybrook 136 Daybrook Rd Empire
Incident Source Name:	Daybrook Fisheries Inc
Incident Desc:	c09-2423 Daybrook emitting steam from stack with foul odor...jd
Parameter:	Not reported
Quantity:	Not reported
Units:	Not reported
Other Substance Desc:	Not reported

NPDES:

Facility Id:	17553
Facility Phone:	9856579711
Issued Date:	7/29/2004
Title Description:	LA0003221 Permit
Permit Type Description:	Indiv-Minor Industrial
Program:	Water
Activity Number:	PER19990001

Facility Id:	17553
Facility Phone:	9856579711
Issued Date:	6/26/1994
Title Description:	Fiscal Migration: LA0003221
Permit Type Description:	Not reported
Program:	Water
Activity Number:	PER19990002

---

24 **JASON RAY INC** **RCRA-NonGen 1000337616**
122 E DAZET LANE **FINDS LAD982760134**
BURAS, LA 70041

RCRA-NonGen:

Date form received by agency:	08/11/1989
Facility name:	JASON RAY INC
Facility address:	122 E DAZET LANE BURAS, LA 70041
EPA ID:	LAD982760134
Mailing address:	E DAZET LANE BURAS, LA 70041
Contact:	JOYCE-D FRUGIA

Map ID	Site	Database(s)	EPA ID Number

JASON RAY INC (Continued) **1000337616**

Contact address: 122 E DAZET LANE
BURAS, LA 70041
Contact country: US
Contact telephone: (985) 657-7928
Contact email: Not reported
EPA Region: 06
Classification: Non-Generator
Description: Handler: Non-Generators do not presently generate hazardous waste

Owner/Operator Summary:
Owner/operator name: JOYCE D FRUGIA
Owner/operator address: 122 E DAZET LANE
BURAS, LA 70041
Owner/operator country: Not reported
Owner/operator telephone: (000) 000-0000
Legal status: Private
Owner/Operator Type: Owner
Owner/Op start date: Not reported
Owner/Op end date: Not reported

Handler Activities Summary:
U.S. importer of hazardous waste: No
Mixed waste (haz. and radioactive): Unknown
Recycler of hazardous waste: No
Transporter of hazardous waste: Yes
Treater, storer or disposer of HW: No
Underground injection activity: No
On-site burner exemption: No
Furnace exemption: No
Used oil fuel burner: No
Used oil processor: No
User oil refiner: No
Used oil fuel marketer to burner: No
Used oil Specification marketer: No
Used oil transfer facility: No
Used oil transporter: No
Off-site waste receiver: Verified to be non-commercial

Violation Status: No violations found

FINDS:

Registry ID: 110003312521

Environmental Interest/Information System
RCRAInfo is a national information system that supports the Resource Conservation and Recovery Act (RCRA) program through the tracking of events and activities related to facilities that generate, transport, and treat, store, or dispose of hazardous waste. RCRAInfo allows RCRA program staff to track the notification, permit, compliance, and corrective action activities required under RCRA.

Map ID	Site	Database(s)	EPA ID Number
25	**34347 HIGHWAY 11** **BURAS, LA**	**SPILLS**	**S110102811** **N/A**

SPILLS:

Incident Id:	44425
Incident Date:	13-Jul-01
Incident Status:	**Open**
Media Desc:	Air
Location Description:	34347 Highway 11
Incident Source Name:	Not reported
Incident Desc:	c01-2301 Caller stated that a ship is being loaded with crude oil. Vapor is coming from the ship. esg
Parameter:	Not reported
Quantity:	Not reported
Units:	Not reported
Other Substance Desc:	Not reported

FOCUS MAP 22 ORPHAN SUMMARY

City	EDR ID	Site Name	Site Address	Zip	Database(s)
BRAITHWAITE	S108337337	PLAQUEMINES PARISH GOVERNMENT - WOODLAWN OFFICE BU	7163 HIGHWAY 39	70040	NPDES
BRAITHWAITE	U004052193	THE FERRY STOP	3762 HIGHWAY 39	70040	UST
BRAITHWAITE	S108601229	PLAQUEMINES PARISH GOVERNMENT	7163 HWY 39>>WOODLAWN	70040	SPILLS
BRAITHWAITE	S110094766	BAZIL DR DOTD - BURN SITE	BAZIL DR	70040	SWF/LF
BRAITHWAITE	S108337335	PLAQUEMINES PARISH GOVERNMENT - BRAITHWAITE WWTP	E PARK BLVD	70040	NPDES
BURAS	S109561648	PLAQUEMINES PARISH GOVT;;	HWY 11 BALLVIERO LANE	70041	SPILLS
BURAS	1005649749		36694 HWY 11	70041	FINDS, UST
BURAS	1004712881		36192 HWY 11	70041	RCRA-CESQG, FINDS
BURAS	1004707333		37600 HWY 11	70041	RCRA-CESQG, FINDS
BURAS	S106033627	CHARTER FOOD STORE #554	HWY 11	70041	HIST LUST
BURAS	1000214670		37212 HWY 11	70041	RCRA-NonGen, FINDS
BURAS	U003923364	STIPELCOVICH OIL CO	HWY 11 & CAZAZUE	70041	UST
BURAS	U003986914	CIRCLE K #554	35211 HWY 11	70041	UST
BURAS	U003299526	HAPPY LAND FOOD MART	35949 HWY 11	70041	UST
BURAS	1000177810		HWY 23 S	70041	RCRA-LQG, FINDS
BURAS	1004712424		36203 HWY 23 S	70041	RCRA-CESQG, FINDS
BURAS	1007094814		31617 HWY 23	70041	RCRA-SQG
BURAS	S109094360	TRIUMPH QUICK STOP	37040 HIGHWAY 23	70041	LUST
BURAS	S109352810	PPG BORROW PIT - DEBRIS SITE	HWY 23	70041	SWF/LF
BURAS	U004010566	RED MAN PIPE & SUPPLY	36173 HIGHWAY 23	70041	UST
BURAS	U003924753	TRIUMPH QUICK STOP	37040 HIGHWAY 23	70041	UST
BURAS	S108620303	PLAQUEMINES PARISH GOVERNMENT	BOUZON LN	70041	SPILLS
BURAS	U003996402	PLAQUEMINES PARISH COMMISSION - BURAS GAS DISTRIBU	BURAS GAS DISTRIBUTION STA	70041	UST
BURAS	S108853313	PLAQUEMINES PARISH GOVERNMENT	BURAS WASTEWATER PLANT	70041	SPILLS
BURAS	S105201102	LOUISIANA GAS SERVICE CO - BURAS STATION	CORD - LOUISIANAGASSERVICE	70041	SHWS
BURAS	S108618450	PLAQUEMINES PARISH GOVERNMENT/SEVERN TRE SERVICE	DELTA AIR DR	70041	SPILLS
BURAS	S108337965	PLAQUEMINES PARISH GOVERNMENT - BURAS WW	120 EL DORADO	70041	NPDES
BURAS	1011599311	PLAQUEMINES PARISH GOVERNMENT BURAS WASTEWATER TREATMENT PLA	120 ELDORADA DR	70041	ICIS
BURAS	S109153972	PLAQUEMINES PARISH GOVT	120 ELDORADA DR	70041	SPILLS
BURAS	1011549646	PLAQUEMINES PARISH (BURAS STP)	23 LA HWY	70041	ICIS
BURAS	1004707616		LEFT DCNDNG BANK MISS RIVER &	70041	RCRA-LQG, FINDS
BURAS	S108622675	PLAQUEMINES PARISH GOVT	23 LIFT STA	70041	SPILLS
BURAS	S105200875	AMOCO PRODUCTION CO	SHELL ISLAND BAY	70041	SHWS
DAVANT	1004714866		13750 HWY 15	70040	RCRA-NonGen, FINDS
DAVANT	S109352809	PLAQUEMINES PARISH DETENTION CENTER BUILDING	110 PRISON RD	70040	SWF/LF
PLAQUEMINES COUNTY	S108619997	PLAQUEMINES PARISH GOVERNMENT	HWY 15 - 1000 FEET NORTH OF DAVANT COMMUNITY CENTE		SPILLS
PLAQUEMINES COUNTY	S110096151	PLAQUEMINES PARISH GOVT LIFT STATION D1	HWY 15 @ HARLEM RD		SPILLS

FOCUS MAP 22 ORPHAN SUMMARY

City	EDR ID	Site Name	Site Address	Zip	Database(s)
PLAQUEMINES COUNTY	S108619996	PLAQUEMINES PARISH GOVERNMENT	INTERSECTION OF HWY 23 AND THE INTRACOASTAL CANAL		SPILLS
PLAQUEMINES COUNTY	S108620569	PLAQUEMINES PARISH GOVERNMENT	LIFT STATION #66, HAPPY JACK CAMP SITE		SPILLS
PLAQUEMINES COUNTY	2009906807	8 MILES OUTSIDE OF PLAQUEMINES PARISH	8 MILES OUTSIDE OF PLAQUEMINES PARISH		ERNS
PLAQUEMINES COUNTY	2008906807	8 MILES OUTSIDE OF PLAQUEMINES PARISH	8 MILES OUTSIDE OF PLAQUEMINES PARISH		ERNS
PLAQUEMINES COUNTY	S109960523	PLAQUEMINE PARISH PUMP	PLAQUEMINE PARISH PUMP STATIONS		SPILLS
PLAQUEMINES COUNTY	S109566741	PLAQUEMINES PARISH GOVT.	PLAQUEMINES PARISH GOVT.;SHELL/LIMESTONE ROAD FROM		SPILLS
PLAQUEMINES COUNTY	S108618449	PLAQUEMINES PARISH GOVERNMENT/SEVERN TRE SERVICE	WEST TESSIE LANE, LIFT STATION #19		SPILLS
PLAQUEMINES COUNTY	S108620080	PLAQUEMINES PARISH GOVERNMENT	WEST TESSIE LANE		SPILLS
TRIUMPH	S108620241	PLAQUEMINES PARISH GOVERNMENT	HWY	70041	SPILLS
TRIUMPH	S108619311	PLAQUEMINES PARISH GOVERNMENT	RP TRAILER PARK	70041	SPILLS

Focus Map 23

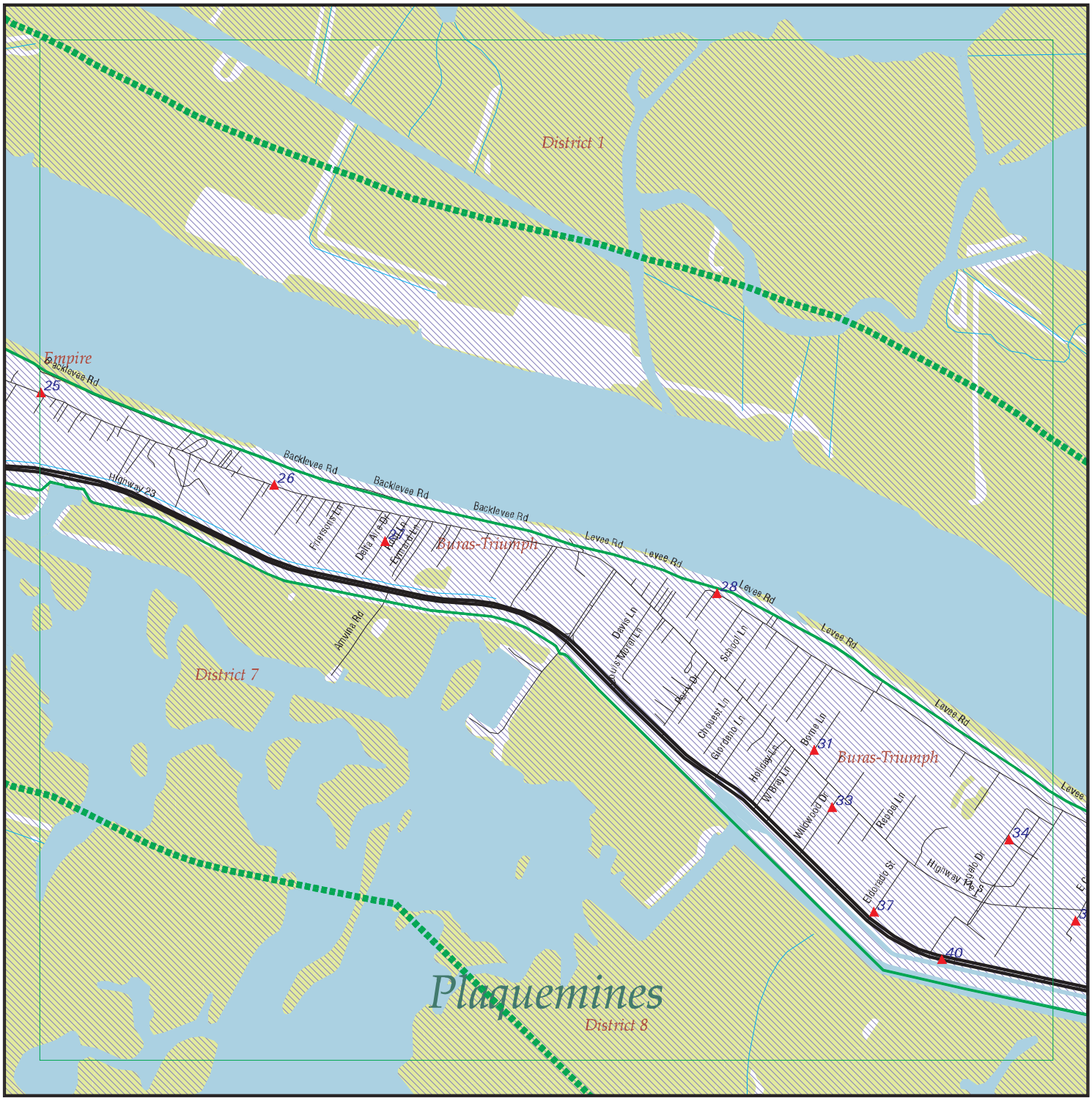

EDR DataMap® - Environmental Atlas

Plaquemines Parish Project

Legend

- Roads
- Major Roads
- Contour Lines
- National Wetlands Inventory
- Waterways
- Railroads
- Study Boundary
- 100-Yr Flood Zones
- Powerlines
- Pipelines
- Fault Lines
- Indian Reservations BIA
- Water
- Superfund Sites
- Federal DOD Sites
- Listed Sites
- Sensitive Receptors

N

0 1/4 1/2

Scale in Miles

Copyright © 2010 EDR, Inc. © 2010 Tele Atlas Rel. 07/2007.

FOCUS MAP 23 SUMMARY

Database	Total Plotted
FEDERAL RECORDS	
NPL	0
Proposed NPL	0
Delisted NPL	0
NPL LIENS	0
CERCLIS	0
CERC-NFRAP	0
LIENS 2	0
CORRACTS	0
RCRA-TSDF	0
RCRA-LQG	0
RCRA-SQG	0
RCRA-CESQG	1
RCRA-NonGen	4
US ENG CONTROLS	0
US INST CONTROL	0
ERNS	4
HMIRS	0
DOT OPS	0
US CDL	0
US BROWNFIELDS	0
DOD	0
FUDS	0
LUCIS	0
CONSENT	0
ROD	0
UMTRA	0
ODI	0
DEBRIS REGION 9	0
MINES	0
TRIS	0
TSCA	0
FTTS	0
HIST FTTS	0
SSTS	0
ICIS	0
PADS	0
MLTS	0
RADINFO	0
FINDS	5
RAATS	0
FEMA UST	0
PCB TRANSFORMER	0
US HIST CDL	0
SCRD DRYCLEANERS	0
COAL ASH EPA	0
COAL ASH DOE	0
FEDERAL FACILITY	0
STATE AND LOCAL RECORDS	
SHWS	0

FOCUS MAP 23 SUMMARY

Database	Total Plotted
SWF/LF	0
DEBRIS	0
AUL	0
UIC	0
SWRCY	0
LUST	0
HIST LUST	0
UST	0
LIENS	0
SPILLS	2
VCP	0
DRYCLEANERS	0
NPDES	1
COAL ASH	0
ASBESTOS	0

TRIBAL RECORDS

INDIAN RESERV	0
INDIAN ODI	0
INDIAN LUST	0
INDIAN UST	0
INDIAN VCP	0

EDR PROPRIETARY RECORDS

Manufactured Gas Plants	0

NOTES:

Sites may be listed in more than one database

Map ID	Site	Database(s)	EPA ID Number
25	**34347 HIGHWAY 11** **BURAS, LA**	**SPILLS**	**S110102811** **N/A**

SPILLS:

Incident Id:	44425
Incident Date:	13-Jul-01
Incident Status:	**Open**
Media Desc:	Air
Location Description:	34347 Highway 11
Incident Source Name:	Not reported
Incident Desc:	c01-2301 Caller stated that a ship is being loaded with crude oil. Vapor is coming from the ship. esg
Parameter:	Not reported
Quantity:	Not reported
Units:	Not reported
Other Substance Desc:	Not reported

Map ID	Site	Database(s)	EPA ID Number
26	**BURAS MEDICAL SVCS** **1300 HWY 11 S** **BURAS, LA 70041**	**RCRA-NonGen** **FINDS**	**1000157502** **LAD981907850**

RCRA-NonGen:

Date form received by agency:	08/11/2009
Facility name:	BURAS MEDICAL SVCS
Facility address:	1300 HWY 11 S BURAS, LA 70041
EPA ID:	LAD981907850
Mailing address:	HWY 11 S BURAS, LA 70041
Contact:	B-D JORDAN
Contact address:	HWY 11 S BURAS, LA 70041
Contact country:	US
Contact telephone:	(985) 657-9244
Contact email:	Not reported
EPA Region:	06
Classification:	Non-Generator
Description:	Handler: Non-Generators do not presently generate hazardous waste

Owner/Operator Summary:

Owner/operator name:	SERIO JOSEPH R MD
Owner/operator address:	1300 HWY 11 S BURAS, LA 70041
Owner/operator country:	US
Owner/operator telephone:	(000) 000-0000
Legal status:	Private
Owner/Operator Type:	Operator
Owner/Op start date:	01/01/2001
Owner/Op end date:	Not reported

Owner/operator name:	SERIO JOSEPH R MD
Owner/operator address:	1300 HWY 11 S BURAS, LA 70041
Owner/operator country:	Not reported
Owner/operator telephone:	(000) 000-0000
Legal status:	Private
Owner/Operator Type:	Owner
Owner/Op start date:	01/01/0001

Map ID	Site	Database(s)	EPA ID Number

BURAS MEDICAL SVCS (Continued) **1000157502**

Owner/Op end date: Not reported

Handler Activities Summary:
U.S. importer of hazardous waste: No
Mixed waste (haz. and radioactive): No
Recycler of hazardous waste: No
Transporter of hazardous waste: No
Treater, storer or disposer of HW: No
Underground injection activity: No
On-site burner exemption: No
Furnace exemption: No
Used oil fuel burner: No
Used oil processor: No
User oil refiner: No
Used oil fuel marketer to burner: No
Used oil Specification marketer: No
Used oil transfer facility: No
Used oil transporter: No
Off-site waste receiver: Commercial status unknown

Universal Waste Summary:
Waste type: Batteries
Accumulated waste on-site: No
Generated waste on-site: Not reported

Waste type: Lamps
Accumulated waste on-site: No
Generated waste on-site: Not reported

Waste type: Pesticides
Accumulated waste on-site: No
Generated waste on-site: Not reported

Waste type: Thermostats
Accumulated waste on-site: No
Generated waste on-site: Not reported

Waste type: A
Accumulated waste on-site: No
Generated waste on-site: No

Waste type: E
Accumulated waste on-site: No
Generated waste on-site: No

Waste type: I
Accumulated waste on-site: No
Generated waste on-site: No

Historical Generators:
Date form received by agency: 03/09/1987
Facility name: BURAS MEDICAL SVCS
Classification: Large Quantity Generator

Hazardous Waste Summary:

Map ID	Site	Database(s)	EPA ID Number

BURAS MEDICAL SVCS (Continued) **1000157502**

Waste code: D011
Waste name: SILVER

Violation Status: No violations found

FINDS:

Registry ID: 110006023098

Environmental Interest/Information System
RCRAInfo is a national information system that supports the Resource Conservation and Recovery Act (RCRA) program through the tracking of events and activities related to facilities that generate, transport, and treat, store, or dispose of hazardous waste. RCRAInfo allows RCRA program staff to track the notification, permit, compliance, and corrective action activities required under RCRA.

---

27 **SPILLS** **S108593229**
189 DELTA AIRE DR **N/A**
BURAS, LA

SPILLS:
Incident Id: 67332
Incident Date: 21-Jan-04
Incident Status: Referred to Enforcement
Media Desc: Water
Location Description: 189 Delta Aire Dr.
Incident Source Name: Plaquemines Parish Government - Buras WWTP
Incident Desc: s04-0226 sewage back up col
Parameter: Not reported
Quantity: Not reported
Units: Not reported
Other Substance Desc: Not reported

---

28 **ERNS** **99625860**
1080 BURAS RIVER ROAD **N/A**
1080 BURAS RIVER ROAD
BURAS, LA 70041

Click this hyperlink while viewing on your computer to access additional ERNS detail in the EDR Site Report.

---

31 **RCRA-NonGen** **1000304178**
OWEN BORNE SR & JR BOAT SVC INC **FINDS** **LAD047759667**
127 BORNE LANE
BURAS, LA 70041

RCRA-NonGen:
Date form received by agency: 09/21/1989
Facility name: OWEN BORNE SR & JR BOAT SVC INC
Facility address: 127 BORNE LANE
BURAS, LA 70041
EPA ID: LAD047759667
Mailing address: BORNE LANE

Map ID	Site	Database(s)	EPA ID Number

OWEN BORNE SR & JR BOAT SVC INC (Continued) **1000304178**

BURAS, LA 70041
Contact: ELAINE BORNE
Contact address: 127 BORNE LANE
BURAS, LA 70041
Contact country: US
Contact telephone: (985) 657-8490
Contact email: Not reported
EPA Region: 06
Classification: Non-Generator
Description: Handler: Non-Generators do not presently generate hazardous waste

Owner/Operator Summary:
Owner/operator name: ELAINE BORNE & DORA BORNE
Owner/operator address: 127 BORNE LN
BURAS, LA 70041
Owner/operator country: Not reported
Owner/operator telephone: (000) 000-0000
Legal status: Private
Owner/Operator Type: Owner
Owner/Op start date: Not reported
Owner/Op end date: Not reported

Handler Activities Summary:
U.S. importer of hazardous waste: No
Mixed waste (haz. and radioactive): Unknown
Recycler of hazardous waste: No
Transporter of hazardous waste: Yes
Treater, storer or disposer of HW: No
Underground injection activity: No
On-site burner exemption: No
Furnace exemption: No
Used oil fuel burner: No
Used oil processor: No
User oil refiner: No
Used oil fuel marketer to burner: No
Used oil Specification marketer: No
Used oil transfer facility: No
Used oil transporter: No
Off-site waste receiver: Verified to be non-commercial

Violation Status: No violations found

FINDS:

Registry ID: 110003273760

Environmental Interest/Information System
RCRAInfo is a national information system that supports the Resource Conservation and Recovery Act (RCRA) program through the tracking of events and activities related to facilities that generate, transport, and treat, store, or dispose of hazardous waste. RCRAInfo allows RCRA program staff to track the notification, permit, compliance, and corrective action activities required under RCRA.

Map ID	Site	Database(s)	EPA ID Number
33	**KENS BOAT RENTAL INC** **122 WILDWOOD DR** **BURAS, LA 70041**	**RCRA-NonGen** **FINDS**	**1000374071** **LAD982563306**

RCRA-NonGen:

Date form received by agency:	02/21/1989
Facility name:	KENS BOAT RENTAL INC
Facility address:	122 WILDWOOD DR BURAS, LA 70041
EPA ID:	LAD982563306
Mailing address:	PO BOX 1019 BURAS, LA 70041
Contact:	KENNETH LEBOEUF
Contact address:	PO BOX 1019 BURAS, LA 70041
Contact country:	US
Contact telephone:	(985) 657-9869
Contact email:	Not reported
EPA Region:	06
Classification:	Non-Generator
Description:	Handler: Non-Generators do not presently generate hazardous waste

Owner/Operator Summary:

Owner/operator name:	PAUL & KENNETH LEBOEUF
Owner/operator address:	122 WILDWOOD DR BURAS, LA 70041
Owner/operator country:	Not reported
Owner/operator telephone:	(000) 000-0000
Legal status:	Private
Owner/Operator Type:	Owner
Owner/Op start date:	01/01/0001
Owner/Op end date:	Not reported

Handler Activities Summary:

U.S. importer of hazardous waste:	No
Mixed waste (haz. and radioactive):	Unknown
Recycler of hazardous waste:	No
Transporter of hazardous waste:	Yes
Treater, storer or disposer of HW:	No
Underground injection activity:	No
On-site burner exemption:	No
Furnace exemption:	No
Used oil fuel burner:	No
Used oil processor:	No
User oil refiner:	No
Used oil fuel marketer to burner:	No
Used oil Specification marketer:	No
Used oil transfer facility:	No
Used oil transporter:	No
Off-site waste receiver:	Verified to be non-commercial

Violation Status: No violations found

FINDS:

Registry ID: 110003311853

Environmental Interest/Information System
RCRAInfo is a national information system that supports the Resource

Map ID	Site	Database(s)	EPA ID Number

KENS BOAT RENTAL INC (Continued) **1000374071**

Conservation and Recovery Act (RCRA) program through the tracking of events and activities related to facilities that generate, transport, and treat, store, or dispose of hazardous waste. RCRAInfo allows RCRA program staff to track the notification, permit, compliance, and corrective action activities required under RCRA.

---

34 **CVITANOVIC BOAT SVC INC** **RCRA-NonGen** **1000396207**
104 VALENCIA DR **FINDS** **LAD985169903**
BURAS, LA 70041

RCRA-NonGen:

Date form received by agency:	07/23/2004
Facility name:	CVITANOVIC BOAT SVC INC
Facility address:	104 VALENCIA DR BURAS, LA 70041
EPA ID:	LAD985169903
Mailing address:	PO BOX 209 EMPIRE EMPIRE, LA 70050
Contact:	STANISLAV CVITANOVIC
Contact address:	PO BOX 209 EMPIRE EMPIRE, LA 70050
Contact country:	US
Contact telephone:	(504) 392-9515
Contact email:	Not reported
EPA Region:	06
Classification:	Non-Generator
Description:	Handler: Non-Generators do not presently generate hazardous waste

Owner/Operator Summary:

Owner/operator name:	STANISLAV CVITANOVIC
Owner/operator address:	104 VALENCIA DR BURAS, LA 70041
Owner/operator country:	Not reported
Owner/operator telephone:	(000) 000-0000
Legal status:	Private
Owner/Operator Type:	Owner
Owner/Op start date:	01/01/0001
Owner/Op end date:	Not reported

Handler Activities Summary:

U.S. importer of hazardous waste:	No
Mixed waste (haz. and radioactive):	No
Recycler of hazardous waste:	No
Transporter of hazardous waste:	Yes
Treater, storer or disposer of HW:	No
Underground injection activity:	No
On-site burner exemption:	No
Furnace exemption:	No
Used oil fuel burner:	No
Used oil processor:	No
User oil refiner:	No
Used oil fuel marketer to burner:	No
Used oil Specification marketer:	No
Used oil transfer facility:	No
Used oil transporter:	No
Off-site waste receiver:	Commercial status unknown

Map ID	Site	Database(s)	EPA ID Number

CVITANOVIC BOAT SVC INC (Continued) **1000396207**

Historical Generators:
Date form received by agency: 10/20/1989
Facility name: CVITANOVIC BOAT SVC INC
Site name: CVITANOVIE BOAT SVC INC
Classification: Not a generator, verified

Violation Status: No violations found

FINDS:

Registry ID: 110003312843

Environmental Interest/Information System
RCRAInfo is a national information system that supports the Resource Conservation and Recovery Act (RCRA) program through the tracking of events and activities related to facilities that generate, transport, and treat, store, or dispose of hazardous waste. RCRAInfo allows RCRA program staff to track the notification, permit, compliance, and corrective action activities required under RCRA.

---

37 **PLAQUEMINES PARISH GOVERNMENT - BURAS WWTP** **NPDES** **S108337965**
120 ELDORADO ST **N/A**
BURAS, LA 70041

NPDES:
Facility Id: 4673
Facility Phone: 5043924177
Issued Date: 12/1/2007
Title Description: LA0044041 Permit
Permit Type Description: Indiv-Minor-Sanitary
Program: Water
Activity Number: PER20070001

Facility Id: 4673
Facility Phone: 5043924177
Issued Date: 7/5/2001
Title Description: LA0044041 Permit
Permit Type Description: Indiv-Major-Sanitary
Program: Water
Activity Number: PER19990002

---

38 **PHILIPPE LOGAGLIO MD** **RCRA-CESQG** **1004709346**
133 CRAN ST **FINDS** **LAD981913015**
BURAS, LA 70041

RCRA-CESQG:
Date form received by agency: 04/28/1987
Facility name: PHILIPPE LOGAGLIO MD
Facility address: 133 CRAN ST
BURAS, LA 70041
EPA ID: LAD981913015
Mailing address: PO BOX 7086
BURAS, LA 70041
Contact: SALLY LOGAGLIO
Contact address: PO BOX 7086

Map ID	Site	Database(s)	EPA ID Number

PHILIPPE LOGAGLIO MD (Continued) **1004709346**

BURAS, LA 70041
Contact country: US
Contact telephone: (985) 657-5424
Contact email: Not reported
EPA Region: 06
Classification: Conditionally Exempt Small Quantity Generator
Description: Handler: generates 100 kg or less of hazardous waste per calendar month, and accumulates 1000 kg or less of hazardous waste at any time; or generates 1 kg or less of acutely hazardous waste per calendar month, and accumulates at any time: 1 kg or less of acutely hazardous waste; or 100 kg or less of any residue or contaminated soil, waste or other debris resulting from the cleanup of a spill, into or on any land or water, of acutely hazardous waste; or generates 100 kg or less of any residue or contaminated soil, waste or other debris resulting from the cleanup of a spill, into or on any land or water, of acutely hazardous waste during any calendar month, and accumulates at any time: 1 kg or less of acutely hazardous waste; or 100 kg or less of any residue or contaminated soil, waste or other debris resulting from the cleanup of a spill, into or on any land or water, of acutely hazardous waste

Owner/Operator Summary:
Owner/operator name: PHILIPPE J. LOGAGLIO
Owner/operator address: PO BOX 7086
BURAS, LA 70041
Owner/operator country: Not reported
Owner/operator telephone: (985) 657-5424
Legal status: Private
Owner/Operator Type: Owner
Owner/Op start date: 01/01/0001
Owner/Op end date: Not reported

Handler Activities Summary:
U.S. importer of hazardous waste: No
Mixed waste (haz. and radioactive): Unknown
Recycler of hazardous waste: No
Transporter of hazardous waste: No
Treater, storer or disposer of HW: No
Underground injection activity: No
On-site burner exemption: No
Furnace exemption: No
Used oil fuel burner: No
Used oil processor: No
User oil refiner: No
Used oil fuel marketer to burner: No
Used oil Specification marketer: No
Used oil transfer facility: No
Used oil transporter: No
Off-site waste receiver: Verified to be non-commercial

Hazardous Waste Summary:
Waste code: D011
Waste name: SILVER

Violation Status: No violations found

Map ID	Site	Database(s)	EPA ID Number
	PHILIPPE LOGAGLIO MD (Continued)		**1004709346**

FINDS:

Registry ID: 110003305511

Environmental Interest/Information System
RCRAInfo is a national information system that supports the Resource Conservation and Recovery Act (RCRA) program through the tracking of events and activities related to facilities that generate, transport, and treat, store, or dispose of hazardous waste. RCRAInfo allows RCRA program staff to track the notification, permit, compliance, and corrective action activities required under RCRA.

40	**1551 HIGHWAY 23** **1551 HIGHWAY 23** **BELLE CHASSE, LA 0**	**ERNS**	**2000549745** **N/A**

Click this hyperlink while viewing on your computer to access additional ERNS detail in the EDR Site Report.

40	**1551 HIGHWAY 23 SOUTH** **1551 HIGHWAY 23 SOUTH** **BELL CHASSE, LA**	**ERNS**	**2005601832** **N/A**

Click this hyperlink while viewing on your computer to access additional ERNS detail in the EDR Site Report.

40	**1551 HIGHWAY 23 SOUTH** **1551 HIGHWAY 23 SOUTH** **BELL CHASSE, LA**	**ERNS**	**2005613372** **N/A**

Click this hyperlink while viewing on your computer to access additional ERNS detail in the EDR Site Report.

FOCUS MAP 23 ORPHAN SUMMARY

City	EDR ID	Site Name	Site Address	Zip	Database(s)
BRAITHWAITE	S108337337	PLAQUEMINES PARISH GOVERNMENT - WOODLAWN OFFICE BU	7163 HIGHWAY 39	70040	NPDES
BRAITHWAITE	U004052193	THE FERRY STOP	3762 HIGHWAY 39	70040	UST
BRAITHWAITE	S108601229	PLAQUEMINES PARISH GOVERNMENT	7163 HWY 39>>WOODLAWN	70040	SPILLS
BRAITHWAITE	S110094766	BAZIL DR DOTD - BURN SITE	BAZIL DR	70040	SWF/LF
BRAITHWAITE	S108337335	PLAQUEMINES PARISH GOVERNMENT - BRAITHWAITE WWTP	E PARK BLVD	70040	NPDES
BURAS	S109561648	PLAQUEMINES PARISH GOVT;;	HWY 11 BALLVIERO LANE	70041	SPILLS
BURAS	1005649749		36694 HWY 11	70041	FINDS, UST
BURAS	1004712881		36192 HWY 11	70041	RCRA-CESQG, FINDS
BURAS	1004707333		37600 HWY 11	70041	RCRA-CESQG, FINDS
BURAS	S106033627	CHARTER FOOD STORE #554	HWY 11	70041	HIST LUST
BURAS	1000214670		37212 HWY 11	70041	RCRA-NonGen, FINDS
BURAS	U003923364	STIPELCOVICH OIL CO	HWY 11 & CAZAZUE	70041	UST
BURAS	U003986914	CIRCLE K #554	35211 HWY 11	70041	UST
BURAS	U003299526	HAPPY LAND FOOD MART	35949 HWY 11	70041	UST
BURAS	1000177810		HWY 23 S	70041	RCRA-LQG, FINDS
BURAS	1004712424		36203 HWY 23 S	70041	RCRA-CESQG, FINDS
BURAS	1007094814		31617 HWY 23	70041	RCRA-SQG
BURAS	S109094360	TRIUMPH QUICK STOP	37040 HIGHWAY 23	70041	LUST
BURAS	S109352810	PPG BORROW PIT - DEBRIS SITE	HWY 23	70041	SWF/LF
BURAS	U004010566	RED MAN PIPE & SUPPLY	36173 HIGHWAY 23	70041	UST
BURAS	U003924753	TRIUMPH QUICK STOP	37040 HIGHWAY 23	70041	UST
BURAS	S108620303	PLAQUEMINES PARISH GOVERNMENT	BOUZON LN	70041	SPILLS
BURAS	U003996402	PLAQUEMINES PARISH COMMISSION - BURAS GAS DISTRIBU	BURAS GAS DISTRIBUTION STA	70041	UST
BURAS	S108853313	PLAQUEMINES PARISH GOVERNMENT	BURAS WASTEWATER PLANT	70041	SPILLS
BURAS	1000227266		BURAS AREA	70041	RCRA-NonGen, FINDS
BURAS	S105201102	LOUISIANA GAS SERVICE CO - BURAS STATION	CORD - LOUISIANAGASSERVICE	70041	SHWS
BURAS	S108618450	PLAQUEMINES PARISH GOVERNMENT/SEVERN TRE SERVICE	DELTA AIR DR	70041	SPILLS
BURAS	1011599311	PLAQUEMINES PARISH GOVERNMENT BURAS WASTEWATER TREATMENT PLA	120 ELDORADA DR	70041	ICIS
BURAS	S109153972	PLAQUEMINES PARISH GOVT	120 ELDORADA DR	70041	SPILLS
BURAS	1011549646	PLAQUEMINES PARISH (BURAS STP)	23 LA HWY	70041	ICIS
BURAS	S108622675	PLAQUEMINES PARISH GOVT	23 LIFT STA	70041	SPILLS
BURAS	S105200875	AMOCO PRODUCTION CO	SHELL ISLAND BAY	70041	SHWS
DAVANT	1004714866		13750 HWY 15	70040	RCRA-NonGen, FINDS
DAVANT	S109352809	PLAQUEMINES PARISH DETENTION CENTER BUILDING	110 PRISON RD	70040	SWF/LF
PLAQUEMINES COUNTY	S108619997	PLAQUEMINES PARISH GOVERNMENT	HWY 15 - 1000 FEET NORTH OF DAVANT COMMUNITY CENTE		SPILLS
PLAQUEMINES COUNTY	S110096151	PLAQUEMINES PARISH GOVT LIFT STATION D1	HWY 15 @ HARLEM RD		SPILLS
PLAQUEMINES COUNTY	S108619996	PLAQUEMINES PARISH GOVERNMENT	INTERSECTION OF HWY 23 AND THE INTRACOASTAL CANAL		SPILLS

FOCUS MAP 23 ORPHAN SUMMARY

City	EDR ID	Site Name	Site Address	Zip	Database(s)
PLAQUEMINES COUNTY	S108620569	PLAQUEMINES PARISH GOVERNMENT	LIFT STATION #66, HAPPY JACK CAMP SITE		SPILLS
PLAQUEMINES COUNTY	2009906807	8 MILES OUTSIDE OF PLAQUEMINES PARISH	8 MILES OUTSIDE OF PLAQUEMINES PARISH		ERNS
PLAQUEMINES COUNTY	2008906807	8 MILES OUTSIDE OF PLAQUEMINES PARISH	8 MILES OUTSIDE OF PLAQUEMINES PARISH		ERNS
PLAQUEMINES COUNTY	S109960523	PLAQUEMINE PARISH PUMP	PLAQUEMINE PARISH PUMP STATIONS		SPILLS
PLAQUEMINES COUNTY	S109566741	PLAQUEMINES PARISH GOVT.	PLAQUEMINES PARISH GOVT.;SHELL/LIMESTONE ROAD FROM		SPILLS
PLAQUEMINES COUNTY	S108618449	PLAQUEMINES PARISH GOVERNMENT/SEVERN TRE SERVICE	WEST TESSIE LANE, LIFT STATION #19		SPILLS
PLAQUEMINES COUNTY	S108620080	PLAQUEMINES PARISH GOVERNMENT	WEST TESSIE LANE		SPILLS
TRIUMPH	S108620241	PLAQUEMINES PARISH GOVERNMENT	HWY	70041	SPILLS
TRIUMPH	S108619311	PLAQUEMINES PARISH GOVERNMENT	RP TRAILER PARK	70041	SPILLS

Focus Map 24

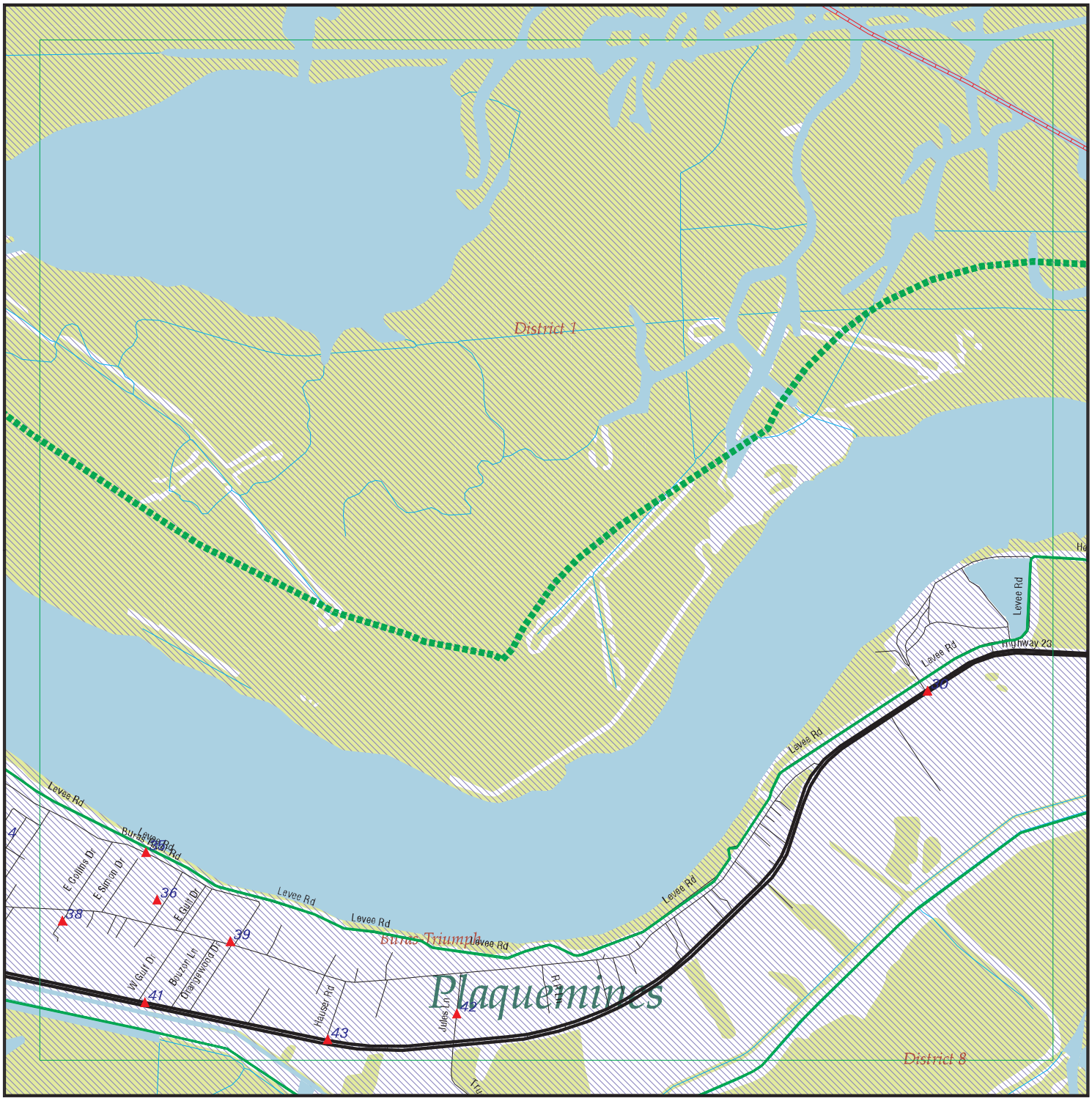

EDR DataMap® - Environmental Atlas

Plaquemines Parish Project

Legend

- Roads
- Major Roads
- Contour Lines
- National Wetlands Inventory
- Waterways
- Railroads
- Study Boundary
- 100-Yr Flood Zones
- Powerlines
- Pipelines
- Fault Lines
- Indian Reservations BIA
- Water
- Superfund Sites
- Federal DOD Sites
- Listed Sites
- Sensitive Receptors

Copyright © 2010 EDR, Inc. © 2010 Tele Atlas Rel. 07/2007.

N

0 1/4 1/2

Scale in Miles

FOCUS MAP 24 SUMMARY

Database	Total Plotted
FEDERAL RECORDS	
NPL	0
Proposed NPL	0
Delisted NPL	0
NPL LIENS	0
CERCLIS	0
CERC-NFRAP	0
LIENS 2	0
CORRACTS	0
RCRA-TSDF	0
RCRA-LQG	0
RCRA-SQG	0
RCRA-CESQG	4
RCRA-NonGen	2
US ENG CONTROLS	0
US INST CONTROL	0
ERNS	2
HMIRS	0
DOT OPS	0
US CDL	0
US BROWNFIELDS	0
DOD	0
FUDS	0
LUCIS	0
CONSENT	0
ROD	0
UMTRA	0
ODI	0
DEBRIS REGION 9	0
MINES	0
TRIS	0
TSCA	0
FTTS	0
HIST FTTS	0
SSTS	0
ICIS	0
PADS	0
MLTS	0
RADINFO	0
FINDS	7
RAATS	0
FEMA UST	0
PCB TRANSFORMER	0
US HIST CDL	0
SCRD DRYCLEANERS	0
COAL ASH EPA	0
COAL ASH DOE	0
FEDERAL FACILITY	0
STATE AND LOCAL RECORDS	
SHWS	0

FOCUS MAP 24 SUMMARY

Database	Total Plotted
SWF/LF	0
DEBRIS	0
AUL	0
UIC	0
SWRCY	0
LUST	0
HIST LUST	0
UST	0
LIENS	0
SPILLS	0
VCP	0
DRYCLEANERS	0
NPDES	2
COAL ASH	0
ASBESTOS	0

TRIBAL RECORDS

INDIAN RESERV	0
INDIAN ODI	0
INDIAN LUST	0
INDIAN UST	0
INDIAN VCP	0

EDR PROPRIETARY RECORDS

Manufactured Gas Plants	0

NOTES:

Sites may be listed in more than one database

Map ID	Site	Database(s)	EPA ID Number
30	**MARINE SPILL RESPONSE CORP** **100 HERBERT HARVEY LN** **BURAS, LA 70041**	**RCRA-CESQG** **FINDS**	**1004713302** **LAR000009779**

RCRA-CESQG:

Date form received by agency:	10/09/2003
Facility name:	MARINE SPILL RESPONSE CORP
Facility address:	100 HERBERT HARVEY LN FORT JACKSON BURAS, LA 70041
EPA ID:	LAR000009779
Mailing address:	PO BOX 4870 LAKE CHARLES, LA 706064870
Contact:	DANIEL J LEBLANC
Contact address:	PO BOX 4870 LAKE CHARLES, LA 706064870
Contact country:	US
Contact telephone:	(337) 475-6409
Contact email:	Not reported
EPA Region:	06
Classification:	Conditionally Exempt Small Quantity Generator
Description:	Handler: generates 100 kg or less of hazardous waste per calendar month, and accumulates 1000 kg or less of hazardous waste at any time; or generates 1 kg or less of acutely hazardous waste per calendar month, and accumulates at any time: 1 kg or less of acutely hazardous waste; or 100 kg or less of any residue or contaminated soil, waste or other debris resulting from the cleanup of a spill, into or on any land or water, of acutely hazardous waste; or generates 100 kg or less of any residue or contaminated soil, waste or other debris resulting from the cleanup of a spill, into or on any land or water, of acutely hazardous waste during any calendar month, and accumulates at any time: 1 kg or less of acutely hazardous waste; or 100 kg or less of any residue or contaminated soil, waste or other debris resulting from the cleanup of a spill, into or on any land or water, of acutely hazardous waste

Owner/Operator Summary:

Owner/operator name:	MARINE SPILL RESPONSE CORP
Owner/operator address:	Not reported Not reported
Owner/operator country:	Not reported
Owner/operator telephone:	Not reported
Legal status:	Private
Owner/Operator Type:	Operator
Owner/Op start date:	06/14/1994
Owner/Op end date:	Not reported
Owner/operator name:	PLAQ PORT HARBOR & TERM DIST
Owner/operator address:	EDNA LAFRANCE BLDG RT1-BOX 206 BRAITHWAITE, LA 70040
Owner/operator country:	Not reported
Owner/operator telephone:	(504) 682-0081
Legal status:	County
Owner/Operator Type:	Owner
Owner/Op start date:	01/01/0001
Owner/Op end date:	Not reported

Handler Activities Summary:

Map ID	Site	Database(s)	EPA ID Number

MARINE SPILL RESPONSE CORP (Continued) **1004713302**

U.S. importer of hazardous waste: No
Mixed waste (haz. and radioactive): No
Recycler of hazardous waste: No
Transporter of hazardous waste: No
Treater, storer or disposer of HW: No
Underground injection activity: No
On-site burner exemption: No
Furnace exemption: No
Used oil fuel burner: No
Used oil processor: No
User oil refiner: No
Used oil fuel marketer to burner: No
Used oil Specification marketer: No
Used oil transfer facility: No
Used oil transporter: No
Off-site waste receiver: Commercial status unknown

Historical Generators:
Date form received by agency: 12/11/1995
Facility name: MARINE SPILL RESPONSE CORP
Classification: Conditionally Exempt Small Quantity Generator

Hazardous Waste Summary:
Waste code: D001
Waste name: IGNITABLE HAZARDOUS WASTES ARE THOSE WASTES WHICH HAVE A FLASHPOINT OF LESS THAN 140 DEGREES FAHRENHEIT AS DETERMINED BY A PENSKY-MARTENS CLOSED CUP FLASH POINT TESTER. ANOTHER METHOD OF DETERMINING THE FLASH POINT OF A WASTE IS TO REVIEW THE MATERIAL SAFETY DATA SHEET, WHICH CAN BE OBTAINED FROM THE MANUFACTURER OR DISTRIBUTOR OF THE MATERIAL. LACQUER THINNER IS AN EXAMPLE OF A COMMONLY USED SOLVENT WHICH WOULD BE CONSIDERED AS IGNITABLE HAZARDOUS WASTE.

Waste code: D002
Waste name: A WASTE WHICH HAS A PH OF LESS THAN 2 OR GREATER THAN 12.5 IS CONSIDERED TO BE A CORROSIVE HAZARDOUS WASTE. SODIUM HYDROXIDE, A CAUSTIC SOLUTION WITH A HIGH PH, IS OFTEN USED BY INDUSTRIES TO CLEAN OR DEGREASE PARTS. HYDROCHLORIC ACID, A SOLUTION WITH A LOW PH, IS USED BY MANY INDUSTRIES TO CLEAN METAL PARTS PRIOR TO PAINTING. WHEN THESE CAUSTIC OR ACID SOLUTIONS BECOME CONTAMINATED AND MUST BE DISPOSED, THE WASTE WOULD BE A CORROSIVE HAZARDOUS WASTE.

Waste code: D035
Waste name: METHYL ETHYL KETONE

Violation Status: No violations found

FINDS:

Registry ID: 110003351774

Environmental Interest/Information System
RCRAInfo is a national information system that supports the Resource Conservation and Recovery Act (RCRA) program through the tracking of events and activities related to facilities that generate, transport, and treat, store, or dispose of hazardous waste. RCRAInfo allows RCRA program staff to track the notification, permit, compliance, and corrective action activities required under RCRA.

Map ID	Site	Database(s)	EPA ID Number
30	**100 HERBERT HARVEY DR DOCK MISSISSIPPI RIVER RM 19.1** **100 HERBERT HARVEY DR DOCK MISSISSIPPI RIVER RM 19.1** **BURAS, LA 70041**	**ERNS** 	**98427088** **N/A**

Click this hyperlink while viewing on your computer to access additional ERNS detail in the EDR Site Report.

Map ID	Site	Database(s)	EPA ID Number
35	**JOSHUA'S MARINA INC** **309 BURAS BOAT HARBOR RD** **BURAS, LA 70041**	**NPDES**	**S108338065** **N/A**

NPDES:

Facility Id:	51837
Facility Phone:	9856577632
Issued Date:	11/20/2002
Title Description:	LAG531053
Permit Type Description:	Gen-LAG53-Sanitary Class I
Program:	Water
Activity Number:	GEN20020001

Facility Id:	51837
Facility Phone:	9856577632
Issued Date:	1/25/2008
Title Description:	Renewed Coverage
Permit Type Description:	Gen-LAG53-Sanitary Class I
Program:	Water
Activity Number:	GEN20080001

Facility Id:	51837
Facility Phone:	9856577632
Issued Date:	3/29/2000
Title Description:	LAG531053 Permit
Permit Type Description:	Gen-LAG53-Sanitary Class I
Program:	Water
Activity Number:	GEN19960001

Map ID	Site	Database(s)	EPA ID Number
36	**SUPREME TOWING CO INC** **36786 HWY 11 S** **BURAS, LA 70041**	**RCRA-NonGen** **FINDS**	**1000355787** **LAD982564015**

RCRA-NonGen:

Date form received by agency:	03/10/1989
Facility name:	SUPREME TOWING CO INC
Facility address:	36786 HWY 11 S BURAS, LA 700414205
EPA ID:	LAD982564015
Mailing address:	ORANGEWOOD DR BURAS, LA 70041
Contact:	GODFREY BARROIS
Contact address:	214 ORANGEWOOD DR BURAS, LA 70041
Contact country:	US
Contact telephone:	(985) 657-9781
Contact email:	Not reported
EPA Region:	06
Classification:	Non-Generator

Map ID	Site	Database(s)	EPA ID Number

SUPREME TOWING CO INC (Continued) **1000355787**

Description: Handler: Non-Generators do not presently generate hazardous waste

Owner/Operator Summary:
Owner/operator name: GODFREY BARROIS
Owner/operator address: 214 ORANGEWOOD DR
BURAS, LA 70041
Owner/operator country: Not reported
Owner/operator telephone: (985) 657-9781
Legal status: Private
Owner/Operator Type: Owner
Owner/Op start date: Not reported
Owner/Op end date: Not reported

Handler Activities Summary:
U.S. importer of hazardous waste: No
Mixed waste (haz. and radioactive): Unknown
Recycler of hazardous waste: No
Transporter of hazardous waste: Yes
Treater, storer or disposer of HW: No
Underground injection activity: No
On-site burner exemption: No
Furnace exemption: No
Used oil fuel burner: No
Used oil processor: No
User oil refiner: No
Used oil fuel marketer to burner: No
Used oil Specification marketer: No
Used oil transfer facility: No
Used oil transporter: No
Off-site waste receiver: Verified to be non-commercial

Hazardous Waste Summary:
Waste code: NONE
Waste name: None

Violation Status: No violations found

FINDS:

Registry ID: 110006023748

Environmental Interest/Information System
RCRAInfo is a national information system that supports the Resource Conservation and Recovery Act (RCRA) program through the tracking of events and activities related to facilities that generate, transport, and treat, store, or dispose of hazardous waste. RCRAInfo allows RCRA program staff to track the notification, permit, compliance, and corrective action activities required under RCRA.

Map ID	Site	Database(s)	EPA ID Number
38	**PHILIPPE LOGAGLIO MD** **133 CRAN ST** **BURAS, LA 70041**	**RCRA-CESQG** **FINDS**	**1004709346** **LAD981913015**

RCRA-CESQG:

Date form received by agency:	04/28/1987
Facility name:	PHILIPPE LOGAGLIO MD
Facility address:	133 CRAN ST BURAS, LA 70041
EPA ID:	LAD981913015
Mailing address:	PO BOX 7086 BURAS, LA 70041
Contact:	SALLY LOGAGLIO
Contact address:	PO BOX 7086 BURAS, LA 70041
Contact country:	US
Contact telephone:	(985) 657-5424
Contact email:	Not reported
EPA Region:	06
Classification:	Conditionally Exempt Small Quantity Generator
Description:	Handler: generates 100 kg or less of hazardous waste per calendar month, and accumulates 1000 kg or less of hazardous waste at any time; or generates 1 kg or less of acutely hazardous waste per calendar month, and accumulates at any time: 1 kg or less of acutely hazardous waste; or 100 kg or less of any residue or contaminated soil, waste or other debris resulting from the cleanup of a spill, into or on any land or water, of acutely hazardous waste; or generates 100 kg or less of any residue or contaminated soil, waste or other debris resulting from the cleanup of a spill, into or on any land or water, of acutely hazardous waste during any calendar month, and accumulates at any time: 1 kg or less of acutely hazardous waste; or 100 kg or less of any residue or contaminated soil, waste or other debris resulting from the cleanup of a spill, into or on any land or water, of acutely hazardous waste

Owner/Operator Summary:

Owner/operator name:	PHILIPPE J. LOGAGLIO
Owner/operator address:	PO BOX 7086 BURAS, LA 70041
Owner/operator country:	Not reported
Owner/operator telephone:	(985) 657-5424
Legal status:	Private
Owner/Operator Type:	Owner
Owner/Op start date:	01/01/0001
Owner/Op end date:	Not reported

Handler Activities Summary:

U.S. importer of hazardous waste:	No
Mixed waste (haz. and radioactive):	Unknown
Recycler of hazardous waste:	No
Transporter of hazardous waste:	No
Treater, storer or disposer of HW:	No
Underground injection activity:	No
On-site burner exemption:	No
Furnace exemption:	No
Used oil fuel burner:	No
Used oil processor:	No
User oil refiner:	No

Map ID	Site	Database(s)	EPA ID Number

PHILIPPE LOGAGLIO MD (Continued) **1004709346**

Used oil fuel marketer to burner: No
Used oil Specification marketer: No
Used oil transfer facility: No
Used oil transporter: No
Off-site waste receiver: Verified to be non-commercial

Hazardous Waste Summary:
Waste code: D011
Waste name: SILVER

Violation Status: No violations found

FINDS:

Registry ID: 110003305511

Environmental Interest/Information System
RCRAInfo is a national information system that supports the Resource Conservation and Recovery Act (RCRA) program through the tracking of events and activities related to facilities that generate, transport, and treat, store, or dispose of hazardous waste. RCRAInfo allows RCRA program staff to track the notification, permit, compliance, and corrective action activities required under RCRA.

---

39 **104 PIPELINE ROAD** **ERNS** **2005632709**
104 PIPELINE ROAD **N/A**
BURAS, LA

Click this hyperlink while viewing on your computer to access additional ERNS detail in the EDR Site Report.

---

39 **CHEVRON PIPE LINE CO - EMPIRE-OSTRICA TERMINAL** **FINDS** **1010227784**
104 PIPELINE RD **N/A**
BURAS, LA 70041

FINDS:

Registry ID: 110029511106

Environmental Interest/Information System
AFS (Aerometric Information Retrieval System (AIRS) Facility Subsystem) replaces the former Compliance Data System (CDS), the National Emission Data System (NEDS), and the Storage and Retrieval of Aerometric Data (SAROAD). AIRS is the national repository for information concerning airborne pollution in the United States. AFS is used to track emissions and compliance data from industrial plants. AFS data are utilized by states to prepare State Implementation Plans to comply with regulatory programs and by EPA as an input for the estimation of total national emissions. AFS is undergoing a major redesign to support facility operating permits required under Title V of the Clean Air Act.

The NEI (National Emissions Inventory) database contains information

Map ID	Site	Database(s)	EPA ID Number

CHEVRON PIPE LINE CO - EMPIRE-OSTRICA TERMINAL (Continued) **1010227784**

on stationary and mobile sources that emit criteria air pollutants and their precursors, as well as hazardous air pollutants (HAPs).

Louisiana Tools for Environmental Management and Protection Organizations (LA-TEMPO) is an Integrated Management System.

---

39 **CHEVRON PIPE LINE CO - EMPIRE-OSTRICA TERMINAL** **NPDES** **S108334876**
104 PIPELINE RD **N/A**
BURAS, LA 70041

NPDES:

Facility Id:	19861
Facility Phone:	2815963640
Issued Date:	8/27/2004
Title Description:	Chevron San. Gen. Permit
Permit Type Description:	Gen-LAG53-Sanitary Class I
Program:	Water
Activity Number:	GEN20040001

Facility Id:	19861
Facility Phone:	2815963640
Issued Date:	2/29/2008
Title Description:	Renewed Coverage
Permit Type Description:	Gen-LAG53-Sanitary Class I
Program:	Water
Activity Number:	GEN20080001

Facility Id:	19861
Facility Phone:	2815963640
Issued Date:	5/4/2009
Title Description:	Modified Permit
Permit Type Description:	Gen-LAG53-Sanitary Class I
Program:	Water
Activity Number:	GEN20080002

---

41 **LP & L BURAS POWER PLANT** **RCRA-NonGen** **1000841465**
805 HWY 23 S **FINDS** **LAD980630164**
BURAS, LA 70041

RCRA-NonGen:

Date form received by agency:	12/30/1981
Facility name:	LP & L BURAS POWER PLANT
Facility address:	805 HWY 23 S BURAS, LA 70041
EPA ID:	LAD980630164
Mailing address:	PO BOX 6008 NEW ORLEANS, LA 70174
Contact:	RED MANHART
Contact address:	PO BOX 6008 NEW ORLEANS, LA 70174
Contact country:	US
Contact telephone:	(504) 363-8719
Contact email:	Not reported
EPA Region:	06
Classification:	Non-Generator

Map ID	Site	Database(s)	EPA ID Number

LP & L BURAS POWER PLANT (Continued) **1000841465**

Description: Handler: Non-Generators do not presently generate hazardous waste

Owner/Operator Summary:
Owner/operator name: UNKNOWN
Owner/operator address: A805 HWY 23 S
BURAS, LA 70041
Owner/operator country: Not reported
Owner/operator telephone: (000) 000-0000
Legal status: Private
Owner/Operator Type: Owner
Owner/Op start date: Not reported
Owner/Op end date: Not reported

Handler Activities Summary:
U.S. importer of hazardous waste: No
Mixed waste (haz. and radioactive): Unknown
Recycler of hazardous waste: No
Transporter of hazardous waste: No
Treater, storer or disposer of HW: No
Underground injection activity: No
On-site burner exemption: No
Furnace exemption: No
Used oil fuel burner: No
Used oil processor: No
User oil refiner: No
Used oil fuel marketer to burner: No
Used oil Specification marketer: No
Used oil transfer facility: No
Used oil transporter: No
Off-site waste receiver: Verified to be non-commercial

Hazardous Waste Summary:
Waste code: D001
Waste name: IGNITABLE HAZARDOUS WASTES ARE THOSE WASTES WHICH HAVE A FLASHPOINT OF LESS THAN 140 DEGREES FAHRENHEIT AS DETERMINED BY A PENSKY-MARTENS CLOSED CUP FLASH POINT TESTER. ANOTHER METHOD OF DETERMINING THE FLASH POINT OF A WASTE IS TO REVIEW THE MATERIAL SAFETY DATA SHEET, WHICH CAN BE OBTAINED FROM THE MANUFACTURER OR DISTRIBUTOR OF THE MATERIAL. LACQUER THINNER IS AN EXAMPLE OF A COMMONLY USED SOLVENT WHICH WOULD BE CONSIDERED AS IGNITABLE HAZARDOUS WASTE.

Waste code: U103
Waste name: DIMETHYL SULFATE

Violation Status: No violations found

FINDS:

Registry ID: 110006021161

Environmental Interest/Information System
RCRAInfo is a national information system that supports the Resource Conservation and Recovery Act (RCRA) program through the tracking of events and activities related to facilities that generate, transport, and treat, store, or dispose of hazardous waste. RCRAInfo allows RCRA program staff to track the notification, permit, compliance, and

Map ID	Site	Database(s)	EPA ID Number
	LP & L BURAS POWER PLANT (Continued)		**1000841465**

corrective action activities required under RCRA.

---

42 **Y & S MARINE INC** **RCRA-CESQG** **1004707571**
183 JULES LANE **FINDS** **LA0000931774**
BURAS, LA 70041

RCRA-CESQG:

Date form received by agency:	01/08/2003
Facility name:	Y & S MARINE INC
Facility address:	183 JULES LANE BURAS, LA 70041
EPA ID:	LA0000931774
Mailing address:	PO BOX 669 BELLE CHASSE, LA 70037
Contact:	E L JR SCOBEL
Contact address:	PO BOX 669 BELLE CHASSE, LA 70037
Contact country:	US
Contact telephone:	(985) 657-7546
Contact email:	Not reported
EPA Region:	06
Classification:	Conditionally Exempt Small Quantity Generator
Description:	Handler: generates 100 kg or less of hazardous waste per calendar month, and accumulates 1000 kg or less of hazardous waste at any time; or generates 1 kg or less of acutely hazardous waste per calendar month, and accumulates at any time: 1 kg or less of acutely hazardous waste; or 100 kg or less of any residue or contaminated soil, waste or other debris resulting from the cleanup of a spill, into or on any land or water, of acutely hazardous waste; or generates 100 kg or less of any residue or contaminated soil, waste or other debris resulting from the cleanup of a spill, into or on any land or water, of acutely hazardous waste during any calendar month, and accumulates at any time: 1 kg or less of acutely hazardous waste; or 100 kg or less of any residue or contaminated soil, waste or other debris resulting from the cleanup of a spill, into or on any land or water, of acutely hazardous waste

Owner/Operator Summary:

Owner/operator name:	EL SCOBEL JR
Owner/operator address:	PO BOX 114 BURAS, LA 70041
Owner/operator country:	US
Owner/operator telephone:	(985) 657-7546
Legal status:	Private
Owner/Operator Type:	Operator
Owner/Op start date:	01/06/2003
Owner/Op end date:	Not reported
Owner/operator name:	E L SCOBEL
Owner/operator address:	PO BOX 114 BURAS, LA 70041
Owner/operator country:	Not reported
Owner/operator telephone:	(985) 657-7546
Legal status:	Private
Owner/Operator Type:	Owner
Owner/Op start date:	01/01/0001

Map ID	Site	Database(s)	EPA ID Number

Y & S MARINE INC (Continued) **1004707571**

Owner/Op end date: Not reported

Handler Activities Summary:
U.S. importer of hazardous waste: No
Mixed waste (haz. and radioactive): No
Recycler of hazardous waste: No
Transporter of hazardous waste: Yes
Treater, storer or disposer of HW: No
Underground injection activity: No
On-site burner exemption: No
Furnace exemption: No
Used oil fuel burner: No
Used oil processor: No
User oil refiner: No
Used oil fuel marketer to burner: No
Used oil Specification marketer: No
Used oil transfer facility: No
Used oil transporter: Yes
Off-site waste receiver: Commercial status unknown

Universal Waste Summary:
Waste type: Batteries
Accumulated waste on-site: No
Generated waste on-site: Not reported

Waste type: Lamps
Accumulated waste on-site: No
Generated waste on-site: Not reported

Waste type: Pesticides
Accumulated waste on-site: No
Generated waste on-site: Not reported

Waste type: Thermostats
Accumulated waste on-site: No
Generated waste on-site: Not reported

Waste type: A
Accumulated waste on-site: No
Generated waste on-site: No

Waste type: E
Accumulated waste on-site: No
Generated waste on-site: No

Waste type: I
Accumulated waste on-site: No
Generated waste on-site: No

Historical Generators:
Date form received by agency: 10/26/1994
Facility name: Y & S MARINE INC
Classification: Conditionally Exempt Small Quantity Generator

Hazardous Waste Summary:

Map ID	Site	Database(s)	EPA ID Number

Y & S MARINE INC (Continued) **1004707571**

Waste code: D002
Waste name: A WASTE WHICH HAS A PH OF LESS THAN 2 OR GREATER THAN 12.5 IS CONSIDERED TO BE A CORROSIVE HAZARDOUS WASTE. SODIUM HYDROXIDE, A CAUSTIC SOLUTION WITH A HIGH PH, IS OFTEN USED BY INDUSTRIES TO CLEAN OR DEGREASE PARTS. HYDROCHLORIC ACID, A SOLUTION WITH A LOW PH, IS USED BY MANY INDUSTRIES TO CLEAN METAL PARTS PRIOR TO PAINTING. WHEN THESE CAUSTIC OR ACID SOLUTIONS BECOME CONTAMINATED AND MUST BE DISPOSED, THE WASTE WOULD BE A CORROSIVE HAZARDOUS WASTE.

Waste code: D003
Waste name: A MATERIAL IS CONSIDERED TO BE A REACTIVE HAZARDOUS WASTE IF IT IS NORMALLY UNSTABLE, REACTS VIOLENTLY WITH WATER, GENERATES TOXIC GASES WHEN EXPOSED TO WATER OR CORROSIVE MATERIALS, OR IF IT IS CAPABLE OF DETONATION OR EXPLOSION WHEN EXPOSED TO HEAT OR A FLAME. ONE EXAMPLE OF SUCH WASTE WOULD BY WASTE GUNPOWDER.

Violation Status: No violations found

FINDS:

Registry ID: 110003264128

Environmental Interest/Information System
RCRAInfo is a national information system that supports the Resource Conservation and Recovery Act (RCRA) program through the tracking of events and activities related to facilities that generate, transport, and treat, store, or dispose of hazardous waste. RCRAInfo allows RCRA program staff to track the notification, permit, compliance, and corrective action activities required under RCRA.

---

43 **PSC INDUSTRIAL OUTSOURCING INC** **RCRA-CESQG 1001196387**
40360 HWY 23 S **FINDS LAR000022301**
BOOTHVILLE, LA 70038

RCRA-CESQG:
Date form received by agency: 06/20/2001
Facility name: PSC INDUSTRIAL OUTSOURCING INC
Facility address: 40360 HWY 23 S
BOOTHVILLE, LA 70038
EPA ID: LAR000022301
Mailing address: PO BOX 397
BOOTHVILLE, LA 70038
Contact: JASON HERPIN
Contact address: 40360 HWY 23 S
BOOTHVILLE, LA 70038
Contact country: US
Contact telephone: (337) 233-4889
Contact email: Not reported
EPA Region: 06
Classification: Conditionally Exempt Small Quantity Generator
Description: Handler: generates 100 kg or less of hazardous waste per calendar month, and accumulates 1000 kg or less of hazardous waste at any time; or generates 1 kg or less of acutely hazardous waste per calendar month, and accumulates at any time: 1 kg or less of acutely hazardous waste; or 100 kg or less of any residue or contaminated soil, waste or other debris resulting from the cleanup of a spill, into or on any land or water, of acutely hazardous waste; or generates 100 kg or less

Map ID	Site	Database(s)	EPA ID Number
	PSC INDUSTRIAL OUTSOURCING INC (Continued)		**1001196387**

of any residue or contaminated soil, waste or other debris resulting from the cleanup of a spill, into or on any land or water, of acutely hazardous waste during any calendar month, and accumulates at any time: 1 kg or less of acutely hazardous waste; or 100 kg or less of any residue or contaminated soil, waste or other debris resulting from the cleanup of a spill, into or on any land or water, of acutely hazardous waste

Owner/Operator Summary:

Owner/operator name:	PSC INDUSTRIAL OUTSOURCING INC
Owner/operator address:	5151 SAN FELIPE STE 600 HOUSTON, TX 77056
Owner/operator country:	Not reported
Owner/operator telephone:	(713) 628-8777
Legal status:	Private
Owner/Operator Type:	Owner
Owner/Op start date:	01/01/0001
Owner/Op end date:	Not reported

Handler Activities Summary:

U.S. importer of hazardous waste:	No
Mixed waste (haz. and radioactive):	Unknown
Recycler of hazardous waste:	No
Transporter of hazardous waste:	Yes
Treater, storer or disposer of HW:	No
Underground injection activity:	No
On-site burner exemption:	No
Furnace exemption:	No
Used oil fuel burner:	No
Used oil processor:	No
User oil refiner:	No
Used oil fuel marketer to burner:	No
Used oil Specification marketer:	No
Used oil transfer facility:	No
Used oil transporter:	No
Off-site waste receiver:	Verified to be non-commercial

Historical Generators:

Date form received by agency:	04/15/1997
Facility name:	PSC INDUSTRIAL OUTSOURCING INC
Classification:	Conditionally Exempt Small Quantity Generator

Hazardous Waste Summary:

Waste code:	D001
Waste name:	IGNITABLE HAZARDOUS WASTES ARE THOSE WASTES WHICH HAVE A FLASHPOINT OF LESS THAN 140 DEGREES FAHRENHEIT AS DETERMINED BY A PENSKY-MARTENS CLOSED CUP FLASH POINT TESTER. ANOTHER METHOD OF DETERMINING THE FLASH POINT OF A WASTE IS TO REVIEW THE MATERIAL SAFETY DATA SHEET, WHICH CAN BE OBTAINED FROM THE MANUFACTURER OR DISTRIBUTOR OF THE MATERIAL. LACQUER THINNER IS AN EXAMPLE OF A COMMONLY USED SOLVENT WHICH WOULD BE CONSIDERED AS IGNITABLE HAZARDOUS WASTE.
Waste code:	D002
Waste name:	A WASTE WHICH HAS A PH OF LESS THAN 2 OR GREATER THAN 12.5 IS CONSIDERED TO BE A CORROSIVE HAZARDOUS WASTE. SODIUM HYDROXIDE, A

Map ID	Site	Database(s)	EPA ID Number

PSC INDUSTRIAL OUTSOURCING INC (Continued) **1001196387**

CAUSTIC SOLUTION WITH A HIGH PH, IS OFTEN USED BY INDUSTRIES TO CLEAN OR DEGREASE PARTS. HYDROCHLORIC ACID, A SOLUTION WITH A LOW PH, IS USED BY MANY INDUSTRIES TO CLEAN METAL PARTS PRIOR TO PAINTING. WHEN THESE CAUSTIC OR ACID SOLUTIONS BECOME CONTAMINATED AND MUST BE DISPOSED, THE WASTE WOULD BE A CORROSIVE HAZARDOUS WASTE.

Violation Status: No violations found

FINDS:

Registry ID: 110006029939

Environmental Interest/Information System

RCRAInfo is a national information system that supports the Resource Conservation and Recovery Act (RCRA) program through the tracking of events and activities related to facilities that generate, transport, and treat, store, or dispose of hazardous waste. RCRAInfo allows RCRA program staff to track the notification, permit, compliance, and corrective action activities required under RCRA.

FOCUS MAP 24 ORPHAN SUMMARY

City	EDR ID	Site Name	Site Address	Zip	Database(s)
BRAITHWAITE	S108337337	PLAQUEMINES PARISH GOVERNMENT - WOODLAWN OFFICE BU	7163 HIGHWAY 39	70040	NPDES
BRAITHWAITE	U004052193	THE FERRY STOP	3762 HIGHWAY 39	70040	UST
BRAITHWAITE	S108601229	PLAQUEMINES PARISH GOVERNMENT	7163 HWY 39>>WOODLAWN	70040	SPILLS
BRAITHWAITE	S110094766	BAZIL DR DOTD - BURN SITE	BAZIL DR	70040	SWF/LF
BRAITHWAITE	S108337335	PLAQUEMINES PARISH GOVERNMENT - BRAITHWAITE WWTP	E PARK BLVD	70040	NPDES
BURAS	S109561648	PLAQUEMINES PARISH GOVT;;	HWY 11 BALLVIERO LANE	70041	SPILLS
BURAS	1005649749		36694 HWY 11	70041	FINDS, UST
BURAS	1004712881		36192 HWY 11	70041	RCRA-CESQG, FINDS
BURAS	1004707333		37600 HWY 11	70041	RCRA-CESQG, FINDS
BURAS	S106033627	CHARTER FOOD STORE #554	HWY 11	70041	HIST LUST
BURAS	1000214670		37212 HWY 11	70041	RCRA-NonGen, FINDS
BURAS	U003923364	STIPELCOVICH OIL CO	HWY 11 & CAZAZUE	70041	UST
BURAS	U003986914	CIRCLE K #554	35211 HWY 11	70041	UST
BURAS	U003299526	HAPPY LAND FOOD MART	35949 HWY 11	70041	UST
BURAS	1000177810		HWY 23 S	70041	RCRA-LQG, FINDS
BURAS	1004712424		36203 HWY 23 S	70041	RCRA-CESQG, FINDS
BURAS	1007094814		31617 HWY 23	70041	RCRA-SQG
BURAS	S109094360	TRIUMPH QUICK STOP	37040 HIGHWAY 23	70041	LUST
BURAS	S109352810	PPG BORROW PIT - DEBRIS SITE	HWY 23	70041	SWF/LF
BURAS	U004010566	RED MAN PIPE & SUPPLY	36173 HIGHWAY 23	70041	UST
BURAS	U003924753	TRIUMPH QUICK STOP	37040 HIGHWAY 23	70041	UST
BURAS	S108620303	PLAQUEMINES PARISH GOVERNMENT	BOUZON LN	70041	SPILLS
BURAS	U003996402	PLAQUEMINES PARISH COMMISSION - BURAS GAS DISTRIBU	BURAS GAS DISTRIBUTION STA	70041	UST
BURAS	S108853313	PLAQUEMINES PARISH GOVERNMENT	BURAS WASTEWATER PLANT	70041	SPILLS
BURAS	1000227266		BURAS AREA	70041	RCRA-NonGen, FINDS
BURAS	S105201102	LOUISIANA GAS SERVICE CO - BURAS STATION	CORD - LOUISIANAGASSERVICE	70041	SHWS
BURAS	S108618450	PLAQUEMINES PARISH GOVERNMENT/SEVERN TRE SERVICE	DELTA AIR DR	70041	SPILLS
BURAS	S108337965	PLAQUEMINES PARISH GOVERNMENT - BURAS WW	120 EL DORADO	70041	NPDES
BURAS	1011599311	PLAQUEMINES PARISH GOVERNMENT BURAS WASTEWATER TREATMENT PLA	120 ELDORADA DR	70041	ICIS
BURAS	S109153972	PLAQUEMINES PARISH GOVT	120 ELDORADA DR	70041	SPILLS
BURAS	1011549646	PLAQUEMINES PARISH (BURAS STP)	23 LA HWY	70041	ICIS
BURAS	S108622675	PLAQUEMINES PARISH GOVT	23 LIFT STA	70041	SPILLS
BURAS	S105200875	AMOCO PRODUCTION CO	SHELL ISLAND BAY	70041	SHWS
DAVANT	1004714866		13750 HWY 15	70040	RCRA-NonGen, FINDS
DAVANT	S109352809	PLAQUEMINES PARISH DETENTION CENTER BUILDING	110 PRISON RD	70040	SWF/LF
PLAQUEMINES COUNTY	S108619997	PLAQUEMINES PARISH GOVERNMENT	HWY 15 - 1000 FEET NORTH OF DAVANT COMMUNITY CENTE		SPILLS
PLAQUEMINES COUNTY	S110096151	PLAQUEMINES PARISH GOVT LIFT STATION D1	HWY 15 @ HARLEM RD		SPILLS

FOCUS MAP 24 ORPHAN SUMMARY

City	EDR ID	Site Name	Site Address	Zip	Database(s)
PLAQUEMINES COUNTY	S108619996	PLAQUEMINES PARISH GOVERNMENT	INTERSECTION OF HWY 23 AND THE INTRACOASTAL CANAL		SPILLS
PLAQUEMINES COUNTY	S108620569	PLAQUEMINES PARISH GOVERNMENT	LIFT STATION #66, HAPPY JACK CAMP SITE		SPILLS
PLAQUEMINES COUNTY	2009906807	8 MILES OUTSIDE OF PLAQUEMINES PARISH	8 MILES OUTSIDE OF PLAQUEMINES PARISH		ERNS
PLAQUEMINES COUNTY	2008906807	8 MILES OUTSIDE OF PLAQUEMINES PARISH	8 MILES OUTSIDE OF PLAQUEMINES PARISH		ERNS
PLAQUEMINES COUNTY	S109960523	PLAQUEMINE PARISH PUMP	PLAQUEMINE PARISH PUMP STATIONS		SPILLS
PLAQUEMINES COUNTY	S109566741	PLAQUEMINES PARISH GOVT.	PLAQUEMINES PARISH GOVT.;SHELL/LIMESTONE ROAD FROM		SPILLS
PLAQUEMINES COUNTY	S108618449	PLAQUEMINES PARISH GOVERNMENT/SEVERN TRE SERVICE	WEST TESSIE LANE, LIFT STATION #19		SPILLS
PLAQUEMINES COUNTY	S108620080	PLAQUEMINES PARISH GOVERNMENT	WEST TESSIE LANE		SPILLS
TRIUMPH	S108620241	PLAQUEMINES PARISH GOVERNMENT	HWY	70041	SPILLS
TRIUMPH	S108619311	PLAQUEMINES PARISH GOVERNMENT	RP TRAILER PARK	70041	SPILLS

Focus Map 25

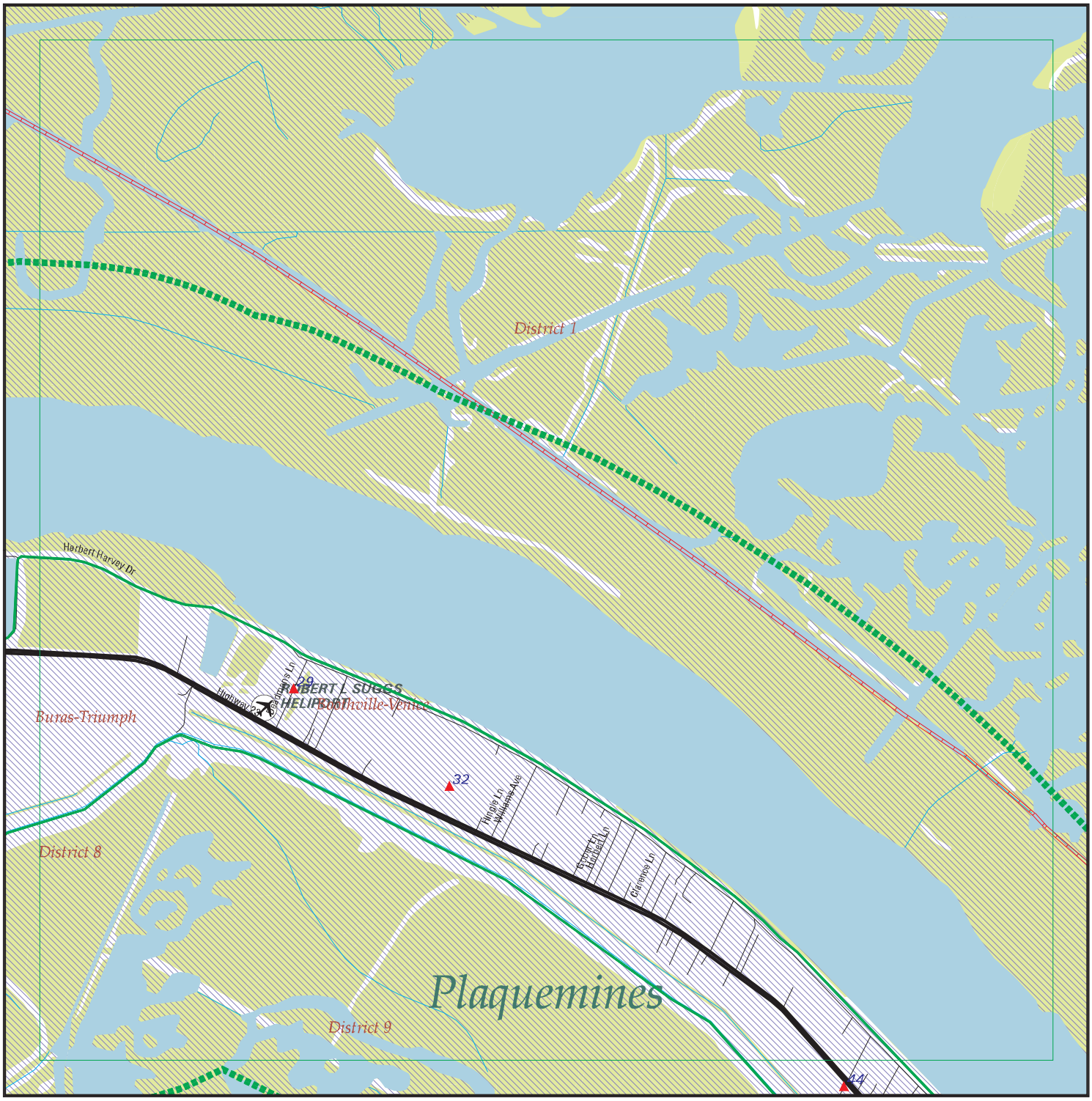

EDR DataMap® - Environmental Atlas

Plaquemines Parish Project

Legend

- Roads
- Major Roads
- Contour Lines
- National Wetlands Inventory
- Waterways
- Railroads
- Study Boundary
- 100-Yr Flood Zones
- Powerlines
- Pipelines
- Fault Lines
- Indian Reservations BIA
- Water
- Superfund Sites
- Federal DOD Sites
- Listed Sites
- Sensitive Receptors

N

0 1/4 1/2

Scale in Miles

Copyright © 2010 EDR, Inc. © 2010 Tele Atlas Rel. 07/2007.

FOCUS MAP 25 SUMMARY

Database	Total Plotted
FEDERAL RECORDS	
NPL	0
Proposed NPL	0
Delisted NPL	0
NPL LIENS	0
CERCLIS	0
CERC-NFRAP	0
LIENS 2	0
CORRACTS	0
RCRA-TSDF	0
RCRA-LQG	0
RCRA-SQG	0
RCRA-CESQG	0
RCRA-NonGen	1
US ENG CONTROLS	0
US INST CONTROL	0
ERNS	0
HMIRS	0
DOT OPS	0
US CDL	0
US BROWNFIELDS	0
DOD	0
FUDS	0
LUCIS	0
CONSENT	0
ROD	0
UMTRA	0
ODI	0
DEBRIS REGION 9	0
MINES	0
TRIS	0
TSCA	0
FTTS	0
HIST FTTS	0
SSTS	0
ICIS	0
PADS	0
MLTS	0
RADINFO	0
FINDS	1
RAATS	0
FEMA UST	0
PCB TRANSFORMER	0
US HIST CDL	0
SCRD DRYCLEANERS	0
COAL ASH EPA	0
COAL ASH DOE	0
FEDERAL FACILITY	0
STATE AND LOCAL RECORDS	
SHWS	0

FOCUS MAP 25 SUMMARY

Database	Total Plotted
SWF/LF	0
DEBRIS	0
AUL	0
UIC	0
SWRCY	0
LUST	0
HIST LUST	0
UST	0
LIENS	0
SPILLS	2
VCP	0
DRYCLEANERS	0
NPDES	0
COAL ASH	0
ASBESTOS	0

TRIBAL RECORDS

INDIAN RESERV	0
INDIAN ODI	0
INDIAN LUST	0
INDIAN UST	0
INDIAN VCP	0

EDR PROPRIETARY RECORDS

Manufactured Gas Plants	0

NOTES:

Sites may be listed in more than one database

Map ID	Site	Database(s)	EPA ID Number
29		SPILLS	S110111167
	214 DEAD MANS LANE		N/A
	BURAS, LA		

SPILLS:

Incident Id:	75551
Incident Date:	10-Dec-04
Incident Status:	**Closed**
Media Desc:	Air
Location Description:	214 Dead Mans Lane Buras
Incident Source Name:	Plaquemines Parish
Incident Desc:	c04-3725 Black smoke and fumes from PHI Helicopters making complainant sick. col dwo 12/23/04
Parameter:	Not reported
Quantity:	Not reported
Units:	Not reported
Other Substance Desc:	Not reported

32	**STANN BOAT SVCS INC**	**RCRA-NonGen**	**1000317344**
	HWY 23 S RIVER RD N OF WILLIAM	**FINDS**	**LAD982760092**
	BOOTHVILLE, LA 70038		

RCRA-NonGen:

Date form received by agency:	08/11/1989
Facility name:	STANN BOAT SVCS INC
Facility address:	HWY 23 S RIVER RD N OF WILLIAM BOOTHVILLE, LA 70038
EPA ID:	LAD982760092
Mailing address:	PO BOX 42 BOOTHVILLE BOOTHVILLE, LA 70038
Contact:	STANN MORRIS
Contact address:	PO BOX 42 BOOTHVILLE BOOTHVILLE, LA 70038
Contact country:	US
Contact telephone:	(985) 534-7112
Contact email:	Not reported
EPA Region:	06
Classification:	Non-Generator
Description:	Handler: Non-Generators do not presently generate hazardous waste

Owner/Operator Summary:

Owner/operator name:	STANN MORRIS
Owner/operator address:	HWY 23 S RIVER RD N OF WILLIAM BOOTHVILLE, LA 70038
Owner/operator country:	Not reported
Owner/operator telephone:	(000) 000-0000
Legal status:	Private
Owner/Operator Type:	Owner
Owner/Op start date:	01/01/0001
Owner/Op end date:	Not reported

Handler Activities Summary:

U.S. importer of hazardous waste:	No
Mixed waste (haz. and radioactive):	Unknown
Recycler of hazardous waste:	No
Transporter of hazardous waste:	Yes
Treater, storer or disposer of HW:	No
Underground injection activity:	No
On-site burner exemption:	No

Map ID	Site	Database(s)	EPA ID Number

STANN BOAT SVCS INC (Continued) **1000317344**

Furnace exemption:	No
Used oil fuel burner:	No
Used oil processor:	No
User oil refiner:	No
Used oil fuel marketer to burner:	No
Used oil Specification marketer:	No
Used oil transfer facility:	No
Used oil transporter:	No
Off-site waste receiver:	Verified to be non-commercial

Violation Status: No violations found

FINDS:

Registry ID: 110008389822

Environmental Interest/Information System

RCRAInfo is a national information system that supports the Resource Conservation and Recovery Act (RCRA) program through the tracking of events and activities related to facilities that generate, transport, and treat, store, or dispose of hazardous waste. RCRAInfo allows RCRA program staff to track the notification, permit, compliance, and corrective action activities required under RCRA.

---

44 **FILL-A-SACK** **SPILLS** **S109026056**
113 LION'S CLUB LANE **N/A**
BURAS, LA

SPILLS:

Incident Id:	104174
Incident Date:	6-Mar-08
Incident Status:	**Closed**
Media Desc:	Not reported
Location Description:	Fill-A-Sack 113 Lion's Club Lane Buras
Incident Source Name:	Fill A Sack of Jesuit Bend Inc
Incident Desc:	s08-1142 UST...levels above RECAP...diesel. col
Parameter:	Not reported
Quantity:	Not reported
Units:	Not reported
Other Substance Desc:	Not reported

FOCUS MAP 25 ORPHAN SUMMARY

City	EDR ID	Site Name	Site Address	Zip	Database(s)
BRAITHWAITE	S108337337	PLAQUEMINES PARISH GOVERNMENT - WOODLAWN OFFICE BU	7163 HIGHWAY 39	70040	NPDES
BRAITHWAITE	U004052193	THE FERRY STOP	3762 HIGHWAY 39	70040	UST
BRAITHWAITE	S108601229	PLAQUEMINES PARISH GOVERNMENT	7163 HWY 39>>WOODLAWN	70040	SPILLS
BRAITHWAITE	S110094766	BAZIL DR DOTD - BURN SITE	BAZIL DR	70040	SWF/LF
BRAITHWAITE	S108337335	PLAQUEMINES PARISH GOVERNMENT - BRAITHWAITE WWTP	E PARK BLVD	70040	NPDES
BURAS	S109561648	PLAQUEMINES PARISH GOVT;;	HWY 11 BALLVIERO LANE	70041	SPILLS
BURAS	1005649749		36694 HWY 11	70041	FINDS, UST
BURAS	1004712881		36192 HWY 11	70041	RCRA-CESQG, FINDS
BURAS	1004707333		37600 HWY 11	70041	RCRA-CESQG, FINDS
BURAS	S106033627	CHARTER FOOD STORE #554	HWY 11	70041	HIST LUST
BURAS	1000214670		37212 HWY 11	70041	RCRA-NonGen, FINDS
BURAS	U003923364	STIPELCOVICH OIL CO	HWY 11 & CAZAZUE	70041	UST
BURAS	U003986914	CIRCLE K #554	35211 HWY 11	70041	UST
BURAS	U003299526	HAPPY LAND FOOD MART	35949 HWY 11	70041	UST
BURAS	1000177810		HWY 23 S	70041	RCRA-LQG, FINDS
BURAS	1004712424		36203 HWY 23 S	70041	RCRA-CESQG, FINDS
BURAS	1007094814		31617 HWY 23	70041	RCRA-SQG
BURAS	S109094360	TRIUMPH QUICK STOP	37040 HIGHWAY 23	70041	LUST
BURAS	S109352810	PPG BORROW PIT - DEBRIS SITE	HWY 23	70041	SWF/LF
BURAS	U004010566	RED MAN PIPE & SUPPLY	36173 HIGHWAY 23	70041	UST
BURAS	U003924753	TRIUMPH QUICK STOP	37040 HIGHWAY 23	70041	UST
BURAS	S108620303	PLAQUEMINES PARISH GOVERNMENT	BOUZON LN	70041	SPILLS
BURAS	U003996402	PLAQUEMINES PARISH COMMISSION - BURAS GAS DISTRIBU	BURAS GAS DISTRIBUTION STA	70041	UST
BURAS	S108853313	PLAQUEMINES PARISH GOVERNMENT	BURAS WASTEWATER PLANT	70041	SPILLS
BURAS	S105201102	LOUISIANA GAS SERVICE CO - BURAS STATION	CORD - LOUISIANAGASSERVICE	70041	SHWS
BURAS	S108618450	PLAQUEMINES PARISH GOVERNMENT/SEVERN TRE SERVICE	DELTA AIR DR	70041	SPILLS
BURAS	S108337965	PLAQUEMINES PARISH GOVERNMENT - BURAS WW	120 EL DORADO	70041	NPDES
BURAS	1011599311	PLAQUEMINES PARISH GOVERNMENT BURAS WASTEWATER TREATMENT PLA	120 ELDORADA DR	70041	ICIS
BURAS	S109153972	PLAQUEMINES PARISH GOVT	120 ELDORADA DR	70041	SPILLS
BURAS	1011549646	PLAQUEMINES PARISH (BURAS STP)	23 LA HWY	70041	ICIS
BURAS	S108622675	PLAQUEMINES PARISH GOVT	23 LIFT STA	70041	SPILLS
BURAS	S105200875	AMOCO PRODUCTION CO	SHELL ISLAND BAY	70041	SHWS
DAVANT	1004714866		13750 HWY 15	70040	RCRA-NonGen, FINDS
DAVANT	S109352809	PLAQUEMINES PARISH DETENTION CENTER BUILDING	110 PRISON RD	70040	SWF/LF
PLAQUEMINES COUNTY	S108619997	PLAQUEMINES PARISH GOVERNMENT	HWY 15 - 1000 FEET NORTH OF DAVANT COMMUNITY CENTE		SPILLS
PLAQUEMINES COUNTY	S110096151	PLAQUEMINES PARISH GOVT LIFT STATION D1	HWY 15 @ HARLEM RD		SPILLS
PLAQUEMINES COUNTY	S108619996	PLAQUEMINES PARISH GOVERNMENT	INTERSECTION OF HWY 23 AND THE INTRACOASTAL CANAL		SPILLS

FOCUS MAP 25 ORPHAN SUMMARY

City	EDR ID	Site Name	Site Address	Zip	Database(s)
PLAQUEMINES COUNTY	S108620569	PLAQUEMINES PARISH GOVERNMENT	LIFT STATION #66, HAPPY JACK CAMP SITE		SPILLS
PLAQUEMINES COUNTY	2009906807	8 MILES OUTSIDE OF PLAQUEMINES PARISH	8 MILES OUTSIDE OF PLAQUEMINES PARISH		ERNS
PLAQUEMINES COUNTY	2008906807	8 MILES OUTSIDE OF PLAQUEMINES PARISH	8 MILES OUTSIDE OF PLAQUEMINES PARISH		ERNS
PLAQUEMINES COUNTY	S109960523	PLAQUEMINE PARISH PUMP	PLAQUEMINE PARISH PUMP STATIONS		SPILLS
PLAQUEMINES COUNTY	S109566741	PLAQUEMINES PARISH GOVT.	PLAQUEMINES PARISH GOVT.;SHELL/LIMESTONE ROAD FROM		SPILLS
PLAQUEMINES COUNTY	S108618449	PLAQUEMINES PARISH GOVERNMENT/SEVERN TRE SERVICE	WEST TESSIE LANE, LIFT STATION #19		SPILLS
PLAQUEMINES COUNTY	S108620080	PLAQUEMINES PARISH GOVERNMENT	WEST TESSIE LANE		SPILLS
TRIUMPH	S108620241	PLAQUEMINES PARISH GOVERNMENT	HWY	70041	SPILLS
TRIUMPH	S108619311	PLAQUEMINES PARISH GOVERNMENT	RP TRAILER PARK	70041	SPILLS

Focus Map 26



EDR DataMap® - Environmental Atlas

Plaquemines Parish Project

Legend

- Roads
- Major Roads
- Contour Lines
- National Wetlands Inventory
- Waterways
- Railroads
- Study Boundary
- 100-Yr Flood Zones
- Powerlines
- Pipelines
- Fault Lines
- Indian Reservations BIA
- Water
- Superfund Sites
- Federal DOD Sites
- Listed Sites
- Sensitive Receptors

N

0 1/4 1/2

Scale in Miles

Copyright © 2010 EDR, Inc. © 2010 Tele Atlas Rel. 07/2007.

FOCUS MAP 26 ORPHAN SUMMARY

City	EDR ID	Site Name	Site Address	Zip	Database(s)
BRAITHWAITE	S108337337	PLAQUEMINES PARISH GOVERNMENT - WOODLAWN OFFICE BU	7163 HIGHWAY 39	70040	NPDES
BRAITHWAITE	U004052193	THE FERRY STOP	3762 HIGHWAY 39	70040	UST
BRAITHWAITE	S108601229	PLAQUEMINES PARISH GOVERNMENT	7163 HWY 39>>WOODLAWN	70040	SPILLS
BRAITHWAITE	S110094766	BAZIL DR DOTD - BURN SITE	BAZIL DR	70040	SWF/LF
BRAITHWAITE	S108337335	PLAQUEMINES PARISH GOVERNMENT - BRAITHWAITE WWTP	E PARK BLVD	70040	NPDES
DAVANT	1004714866		13750 HWY 15	70040	RCRA-NonGen, FINDS
DAVANT	S109352809	PLAQUEMINES PARISH DETENTION CENTER BUILDING	110 PRISON RD	70040	SWF/LF
PLAQUEMINES COUNTY	S108619997	PLAQUEMINES PARISH GOVERNMENT	HWY 15 - 1000 FEET NORTH OF DAVANT COMMUNITY CENTE		SPILLS
PLAQUEMINES COUNTY	S110096151	PLAQUEMINES PARISH GOVT LIFT STATION D1	HWY 15 @ HARLEM RD		SPILLS
PLAQUEMINES COUNTY	S108619996	PLAQUEMINES PARISH GOVERNMENT	INTERSECTION OF HWY 23 AND THE INTRACOASTAL CANAL		SPILLS
PLAQUEMINES COUNTY	S108620569	PLAQUEMINES PARISH GOVERNMENT	LIFT STATION #66, HAPPY JACK CAMP SITE		SPILLS
PLAQUEMINES COUNTY	2009906807	8 MILES OUTSIDE OF PLAQUEMINES PARISH	8 MILES OUTSIDE OF PLAQUEMINES PARISH		ERNS
PLAQUEMINES COUNTY	2008906807	8 MILES OUTSIDE OF PLAQUEMINES PARISH	8 MILES OUTSIDE OF PLAQUEMINES PARISH		ERNS
PLAQUEMINES COUNTY	S109960523	PLAQUEMINE PARISH PUMP	PLAQUEMINE PARISH PUMP STATIONS		SPILLS
PLAQUEMINES COUNTY	S109566741	PLAQUEMINES PARISH GOVT.	PLAQUEMINES PARISH GOVT.;SHELL/LIMESTONE ROAD FROM		SPILLS
PLAQUEMINES COUNTY	S108618449	PLAQUEMINES PARISH GOVERNMENT/SEVERN TRE SERVICE	WEST TESSIE LANE, LIFT STATION #19		SPILLS
PLAQUEMINES COUNTY	S108620080	PLAQUEMINES PARISH GOVERNMENT	WEST TESSIE LANE		SPILLS

Focus Map 27



EDR DataMap® - Environmental Atlas

Plaquemines Parish Project

Legend

- Roads
- Major Roads
- Contour Lines
- National Wetlands Inventory
- Waterways
- Railroads
- Study Boundary
- 100-Yr Flood Zones
- Powerlines
- Pipelines
- Fault Lines
- Indian Reservations BIA
- Water
- Superfund Sites
- Federal DOD Sites
- Listed Sites
- Sensitive Receptors

N

0 1/4 1/2

Scale in Miles

Copyright © 2010 EDR, Inc. © 2010 Tele Atlas Rel. 07/2007.

FOCUS MAP 27 ORPHAN SUMMARY

City	EDR ID	Site Name	Site Address	Zip	Database(s)
BURAS	S109561648	PLAQUEMINES PARISH GOVT;;	HWY 11 BALLVIERO LANE	70041	SPILLS
BURAS	1005649749		36694 HWY 11	70041	FINDS, UST
BURAS	1004712881		36192 HWY 11	70041	RCRA-CESQG, FINDS
BURAS	1004707333		37600 HWY 11	70041	RCRA-CESQG, FINDS
BURAS	S106033627	CHARTER FOOD STORE #554	HWY 11	70041	HIST LUST
BURAS	1000214670		37212 HWY 11	70041	RCRA-NonGen, FINDS
BURAS	U003923364	STIPELCOVICH OIL CO	HWY 11 & CAZAZUE	70041	UST
BURAS	U003986914	CIRCLE K #554	35211 HWY 11	70041	UST
BURAS	U003299526	HAPPY LAND FOOD MART	35949 HWY 11	70041	UST
BURAS	1000177810		HWY 23 S	70041	RCRA-LQG, FINDS
BURAS	1004712424		36203 HWY 23 S	70041	RCRA-CESQG, FINDS
BURAS	1007094814		31617 HWY 23	70041	RCRA-SQG
BURAS	S109094360	TRIUMPH QUICK STOP	37040 HIGHWAY 23	70041	LUST
BURAS	S109352810	PPG BORROW PIT - DEBRIS SITE	HWY 23	70041	SWF/LF
BURAS	U004010566	RED MAN PIPE & SUPPLY	36173 HIGHWAY 23	70041	UST
BURAS	U003924753	TRIUMPH QUICK STOP	37040 HIGHWAY 23	70041	UST
BURAS	S108620303	PLAQUEMINES PARISH GOVERNMENT	BOUZON LN	70041	SPILLS
BURAS	U003996402	PLAQUEMINES PARISH COMMISSION - BURAS GAS DISTRIBU	BURAS GAS DISTRIBUTION STA	70041	UST
BURAS	S108853313	PLAQUEMINES PARISH GOVERNMENT	BURAS WASTEWATER PLANT	70041	SPILLS
BURAS	S105201102	LOUISIANA GAS SERVICE CO - BURAS STATION	CORD - LOUISIANAGASSERVICE	70041	SHWS
BURAS	S108618450	PLAQUEMINES PARISH GOVERNMENT/SEVERN TRE SERVICE	DELTA AIR DR	70041	SPILLS
BURAS	S108337965	PLAQUEMINES PARISH GOVERNMENT - BURAS WW	120 EL DORADO	70041	NPDES
BURAS	1011599311	PLAQUEMINES PARISH GOVERNMENT BURAS WASTEWATER TREATMENT PLA	120 ELDORADA DR	70041	ICIS
BURAS	S109153972	PLAQUEMINES PARISH GOVT	120 ELDORADA DR	70041	SPILLS
BURAS	1011549646	PLAQUEMINES PARISH (BURAS STP)	23 LA HWY	70041	ICIS
BURAS	S108622675	PLAQUEMINES PARISH GOVT	23 LIFT STA	70041	SPILLS
BURAS	S105200875	AMOCO PRODUCTION CO	SHELL ISLAND BAY	70041	SHWS
PLAQUEMINES COUNTY	S108619997	PLAQUEMINES PARISH GOVERNMENT	HWY 15 - 1000 FEET NORTH OF DAVANT COMMUNITY CENTE		SPILLS
PLAQUEMINES COUNTY	S110096151	PLAQUEMINES PARISH GOVT LIFT STATION D1	HWY 15 @ HARLEM RD		SPILLS
PLAQUEMINES COUNTY	S108619996	PLAQUEMINES PARISH GOVERNMENT	INTERSECTION OF HWY 23 AND THE INTRACOASTAL CANAL		SPILLS
PLAQUEMINES COUNTY	S108620569	PLAQUEMINES PARISH GOVERNMENT	LIFT STATION #66, HAPPY JACK CAMP SITE		SPILLS
PLAQUEMINES COUNTY	2009906807	8 MILES OUTSIDE OF PLAQUEMINES PARISH	8 MILES OUTSIDE OF PLAQUEMINES PARISH		ERNS
PLAQUEMINES COUNTY	2008906807	8 MILES OUTSIDE OF PLAQUEMINES PARISH	8 MILES OUTSIDE OF PLAQUEMINES PARISH		ERNS
PLAQUEMINES COUNTY	S109960523	PLAQUEMINE PARISH PUMP	PLAQUEMINE PARISH PUMP STATIONS		SPILLS
PLAQUEMINES COUNTY	S109566741	PLAQUEMINES PARISH GOVT.	PLAQUEMINES PARISH GOVT.;SHELL/LIMESTONE ROAD FROM		SPILLS
PLAQUEMINES COUNTY	S108618449	PLAQUEMINES PARISH GOVERNMENT/SEVERN TRE SERVICE	WEST TESSIE LANE, LIFT STATION #19		SPILLS
PLAQUEMINES COUNTY	S108620080	PLAQUEMINES PARISH GOVERNMENT	WEST TESSIE LANE		SPILLS
TRIUMPH	S108620241	PLAQUEMINES PARISH GOVERNMENT	HWY	70041	SPILLS
TRIUMPH	S108619311	PLAQUEMINES PARISH GOVERNMENT	RP TRAILER PARK	70041	SPILLS

Focus Map 28

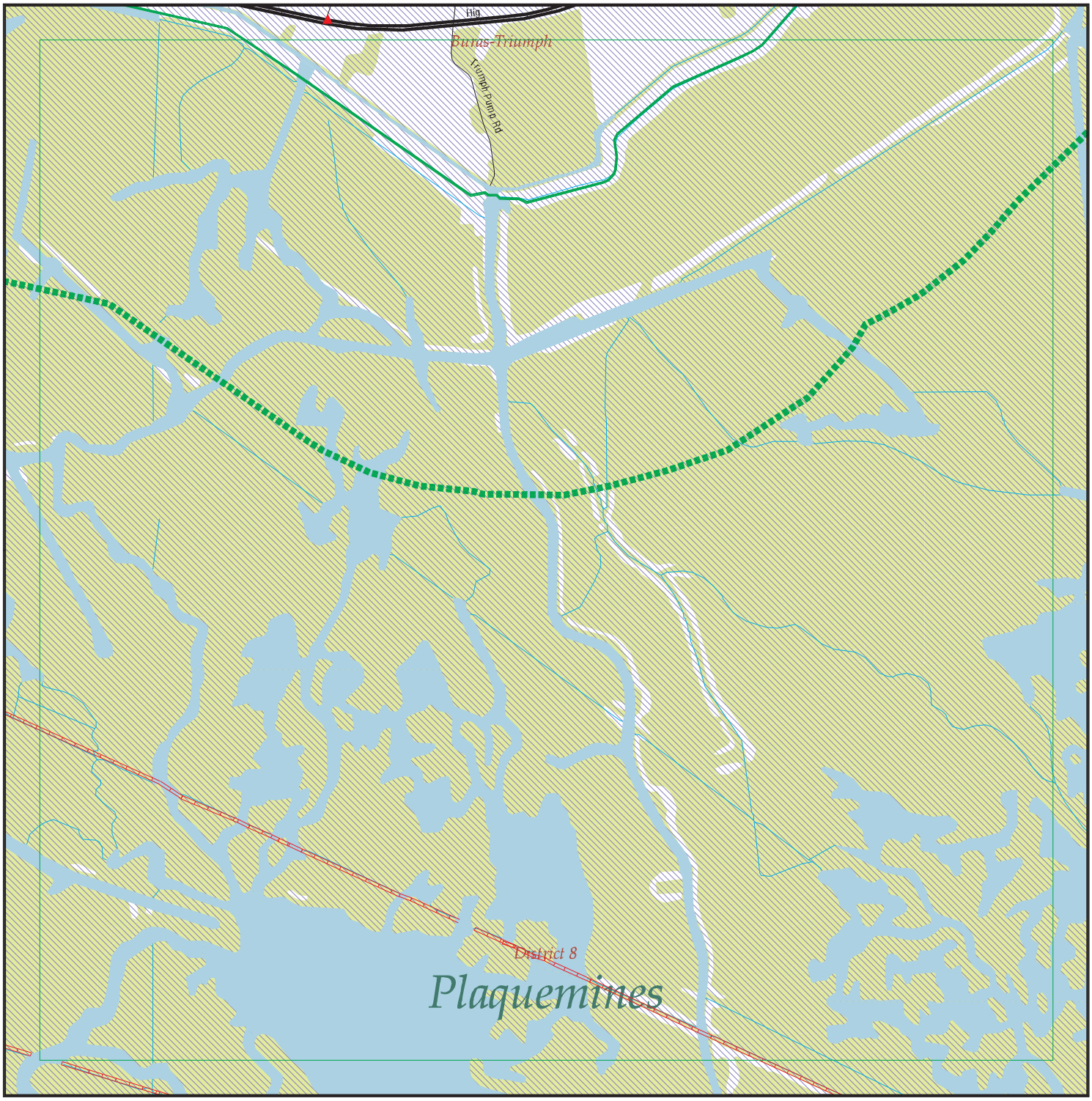

EDR DataMap® - Environmental Atlas

Plaquemines Parish Project

Legend

- Roads
- Major Roads
- Contour Lines
- National Wetlands Inventory
- Waterways
- Railroads
- Study Boundary
- 100-Yr Flood Zones
- Powerlines
- Pipelines
- Fault Lines
- Indian Reservations BIA
- Water
- Superfund Sites
- Federal DOD Sites
- Listed Sites
- Sensitive Receptors

N

0 1/4 1/2

Scale in Miles

Copyright © 2010 EDR, Inc. © 2010 Tele Atlas Rel. 07/2007.

FOCUS MAP 28 SUMMARY

Database	Total Plotted
FEDERAL RECORDS	
NPL	0
Proposed NPL	0
Delisted NPL	0
NPL LIENS	0
CERCLIS	0
CERC-NFRAP	0
LIENS 2	0
CORRACTS	0
RCRA-TSDF	0
RCRA-LQG	0
RCRA-SQG	0
RCRA-CESQG	1
RCRA-NonGen	0
US ENG CONTROLS	0
US INST CONTROL	0
ERNS	0
HMIRS	0
DOT OPS	0
US CDL	0
US BROWNFIELDS	0
DOD	0
FUDS	0
LUCIS	0
CONSENT	0
ROD	0
UMTRA	0
ODI	0
DEBRIS REGION 9	0
MINES	0
TRIS	0
TSCA	0
FTTS	0
HIST FTTS	0
SSTS	0
ICIS	0
PADS	0
MLTS	0
RADINFO	0
FINDS	1
RAATS	0
FEMA UST	0
PCB TRANSFORMER	0
US HIST CDL	0
SCRD DRYCLEANERS	0
COAL ASH EPA	0
COAL ASH DOE	0
FEDERAL FACILITY	0
STATE AND LOCAL RECORDS	
SHWS	0

FOCUS MAP 28 SUMMARY

Database	Total Plotted
SWF/LF	0
DEBRIS	0
AUL	0
UIC	0
SWRCY	0
LUST	0
HIST LUST	0
UST	0
LIENS	0
SPILLS	0
VCP	0
DRYCLEANERS	0
NPDES	0
COAL ASH	0
ASBESTOS	0

TRIBAL RECORDS

INDIAN RESERV	0
INDIAN ODI	0
INDIAN LUST	0
INDIAN UST	0
INDIAN VCP	0

EDR PROPRIETARY RECORDS

Manufactured Gas Plants	0

NOTES:

Sites may be listed in more than one database

Map ID	Site	Database(s)	EPA ID Number
43	**PSC INDUSTRIAL OUTSOURCING INC** **40360 HWY 23 S** **BOOTHVILLE, LA 70038**	**RCRA-CESQG** **FINDS**	**1001196387** **LAR000022301**

RCRA-CESQG:

Date form received by agency:	06/20/2001
Facility name:	PSC INDUSTRIAL OUTSOURCING INC
Facility address:	40360 HWY 23 S BOOTHVILLE, LA 70038
EPA ID:	LAR000022301
Mailing address:	PO BOX 397 BOOTHVILLE, LA 70038
Contact:	JASON HERPIN
Contact address:	40360 HWY 23 S BOOTHVILLE, LA 70038
Contact country:	US
Contact telephone:	(337) 233-4889
Contact email:	Not reported
EPA Region:	06
Classification:	Conditionally Exempt Small Quantity Generator
Description:	Handler: generates 100 kg or less of hazardous waste per calendar month, and accumulates 1000 kg or less of hazardous waste at any time; or generates 1 kg or less of acutely hazardous waste per calendar month, and accumulates at any time: 1 kg or less of acutely hazardous waste; or 100 kg or less of any residue or contaminated soil, waste or other debris resulting from the cleanup of a spill, into or on any land or water, of acutely hazardous waste; or generates 100 kg or less of any residue or contaminated soil, waste or other debris resulting from the cleanup of a spill, into or on any land or water, of acutely hazardous waste during any calendar month, and accumulates at any time: 1 kg or less of acutely hazardous waste; or 100 kg or less of any residue or contaminated soil, waste or other debris resulting from the cleanup of a spill, into or on any land or water, of acutely hazardous waste

Owner/Operator Summary:

Owner/operator name:	PSC INDUSTRIAL OUTSOURCING INC
Owner/operator address:	5151 SAN FELIPE STE 600 HOUSTON, TX 77056
Owner/operator country:	Not reported
Owner/operator telephone:	(713) 628-8777
Legal status:	Private
Owner/Operator Type:	Owner
Owner/Op start date:	01/01/0001
Owner/Op end date:	Not reported

Handler Activities Summary:

U.S. importer of hazardous waste:	No
Mixed waste (haz. and radioactive):	Unknown
Recycler of hazardous waste:	No
Transporter of hazardous waste:	Yes
Treater, storer or disposer of HW:	No
Underground injection activity:	No
On-site burner exemption:	No
Furnace exemption:	No
Used oil fuel burner:	No
Used oil processor:	No
User oil refiner:	No

Map ID	Site	Database(s)	EPA ID Number

PSC INDUSTRIAL OUTSOURCING INC (Continued) **1001196387**

Used oil fuel marketer to burner: No
Used oil Specification marketer: No
Used oil transfer facility: No
Used oil transporter: No
Off-site waste receiver: Verified to be non-commercial

Historical Generators:
Date form received by agency: 04/15/1997
Facility name: PSC INDUSTRIAL OUTSOURCING INC
Classification: Conditionally Exempt Small Quantity Generator

Hazardous Waste Summary:
Waste code: D001
Waste name: IGNITABLE HAZARDOUS WASTES ARE THOSE WASTES WHICH HAVE A FLASHPOINT OF LESS THAN 140 DEGREES FAHRENHEIT AS DETERMINED BY A PENSKY-MARTENS CLOSED CUP FLASH POINT TESTER. ANOTHER METHOD OF DETERMINING THE FLASH POINT OF A WASTE IS TO REVIEW THE MATERIAL SAFETY DATA SHEET, WHICH CAN BE OBTAINED FROM THE MANUFACTURER OR DISTRIBUTOR OF THE MATERIAL. LACQUER THINNER IS AN EXAMPLE OF A COMMONLY USED SOLVENT WHICH WOULD BE CONSIDERED AS IGNITABLE HAZARDOUS WASTE.

Waste code: D002
Waste name: A WASTE WHICH HAS A PH OF LESS THAN 2 OR GREATER THAN 12.5 IS CONSIDERED TO BE A CORROSIVE HAZARDOUS WASTE. SODIUM HYDROXIDE, A CAUSTIC SOLUTION WITH A HIGH PH, IS OFTEN USED BY INDUSTRIES TO CLEAN OR DEGREASE PARTS. HYDROCHLORIC ACID, A SOLUTION WITH A LOW PH, IS USED BY MANY INDUSTRIES TO CLEAN METAL PARTS PRIOR TO PAINTING. WHEN THESE CAUSTIC OR ACID SOLUTIONS BECOME CONTAMINATED AND MUST BE DISPOSED, THE WASTE WOULD BE A CORROSIVE HAZARDOUS WASTE.

Violation Status: No violations found

FINDS:

Registry ID: 110006029939

Environmental Interest/Information System
RCRAInfo is a national information system that supports the Resource Conservation and Recovery Act (RCRA) program through the tracking of events and activities related to facilities that generate, transport, and treat, store, or dispose of hazardous waste. RCRAInfo allows RCRA program staff to track the notification, permit, compliance, and corrective action activities required under RCRA.

FOCUS MAP 28 ORPHAN SUMMARY

City	EDR ID	Site Name	Site Address	Zip	Database(s)
BURAS	S109561648	PLAQUEMINES PARISH GOVT;;	HWY 11 BALLVIERO LANE	70041	SPILLS
BURAS	1005649749		36694 HWY 11	70041	FINDS, UST
BURAS	1004712881		36192 HWY 11	70041	RCRA-CESQG, FINDS
BURAS	1004707333		37600 HWY 11	70041	RCRA-CESQG, FINDS
BURAS	S106033627	CHARTER FOOD STORE #554	HWY 11	70041	HIST LUST
BURAS	1000214670		37212 HWY 11	70041	RCRA-NonGen, FINDS
BURAS	U003923364	STIPELCOVICH OIL CO	HWY 11 & CAZAZUE	70041	UST
BURAS	U003986914	CIRCLE K #554	35211 HWY 11	70041	UST
BURAS	U003299526	HAPPY LAND FOOD MART	35949 HWY 11	70041	UST
BURAS	1000177810		HWY 23 S	70041	RCRA-LQG, FINDS
BURAS	1004712424		36203 HWY 23 S	70041	RCRA-CESQG, FINDS
BURAS	1007094814		31617 HWY 23	70041	RCRA-SQG
BURAS	S109094360	TRIUMPH QUICK STOP	37040 HIGHWAY 23	70041	LUST
BURAS	S109352810	PPG BORROW PIT - DEBRIS SITE	HWY 23	70041	SWF/LF
BURAS	U004010566	RED MAN PIPE & SUPPLY	36173 HIGHWAY 23	70041	UST
BURAS	U003924753	TRIUMPH QUICK STOP	37040 HIGHWAY 23	70041	UST
BURAS	S108620303	PLAQUEMINES PARISH GOVERNMENT	BOUZON LN	70041	SPILLS
BURAS	U003996402	PLAQUEMINES PARISH COMMISSION - BURAS GAS DISTRIBU	BURAS GAS DISTRIBUTION STA	70041	UST
BURAS	S108853313	PLAQUEMINES PARISH GOVERNMENT	BURAS WASTEWATER PLANT	70041	SPILLS
BURAS	S105201102	LOUISIANA GAS SERVICE CO - BURAS STATION	CORD - LOUISIANAGASSERVICE	70041	SHWS
BURAS	S108618450	PLAQUEMINES PARISH GOVERNMENT/SEVERN TRE SERVICE	DELTA AIR DR	70041	SPILLS
BURAS	S108337965	PLAQUEMINES PARISH GOVERNMENT - BURAS WW	120 EL DORADO	70041	NPDES
BURAS	1011599311	PLAQUEMINES PARISH GOVERNMENT BURAS WASTEWATER TREATMENT PLA	120 ELDORADA DR	70041	ICIS
BURAS	S109153972	PLAQUEMINES PARISH GOVT	120 ELDORADA DR	70041	SPILLS
BURAS	1011549646	PLAQUEMINES PARISH (BURAS STP)	23 LA HWY	70041	ICIS
BURAS	S108622675	PLAQUEMINES PARISH GOVT	23 LIFT STA	70041	SPILLS
BURAS	S105200875	AMOCO PRODUCTION CO	SHELL ISLAND BAY	70041	SHWS
PLAQUEMINES COUNTY	S108619997	PLAQUEMINES PARISH GOVERNMENT	HWY 15 - 1000 FEET NORTH OF DAVANT COMMUNITY CENTE		SPILLS
PLAQUEMINES COUNTY	S110096151	PLAQUEMINES PARISH GOVT LIFT STATION D1	HWY 15 @ HARLEM RD		SPILLS
PLAQUEMINES COUNTY	S108619996	PLAQUEMINES PARISH GOVERNMENT	INTERSECTION OF HWY 23 AND THE INTRACOASTAL CANAL		SPILLS
PLAQUEMINES COUNTY	S108620569	PLAQUEMINES PARISH GOVERNMENT	LIFT STATION #66, HAPPY JACK CAMP SITE		SPILLS
PLAQUEMINES COUNTY	2009906807	8 MILES OUTSIDE OF PLAQUEMINES PARISH	8 MILES OUTSIDE OF PLAQUEMINES PARISH		ERNS
PLAQUEMINES COUNTY	2008906807	8 MILES OUTSIDE OF PLAQUEMINES PARISH	8 MILES OUTSIDE OF PLAQUEMINES PARISH		ERNS
PLAQUEMINES COUNTY	S109960523	PLAQUEMINE PARISH PUMP	PLAQUEMINE PARISH PUMP STATIONS		SPILLS
PLAQUEMINES COUNTY	S109566741	PLAQUEMINES PARISH GOVT.	PLAQUEMINES PARISH GOVT.;SHELL/LIMESTONE ROAD FROM		SPILLS
PLAQUEMINES COUNTY	S108618449	PLAQUEMINES PARISH GOVERNMENT/SEVERN TRE SERVICE	WEST TESSIE LANE, LIFT STATION #19		SPILLS
PLAQUEMINES COUNTY	S108620080	PLAQUEMINES PARISH GOVERNMENT	WEST TESSIE LANE		SPILLS
TRIUMPH	S108620241	PLAQUEMINES PARISH GOVERNMENT	HWY	70041	SPILLS
TRIUMPH	S108619311	PLAQUEMINES PARISH GOVERNMENT	RP TRAILER PARK	70041	SPILLS

Focus Map 29

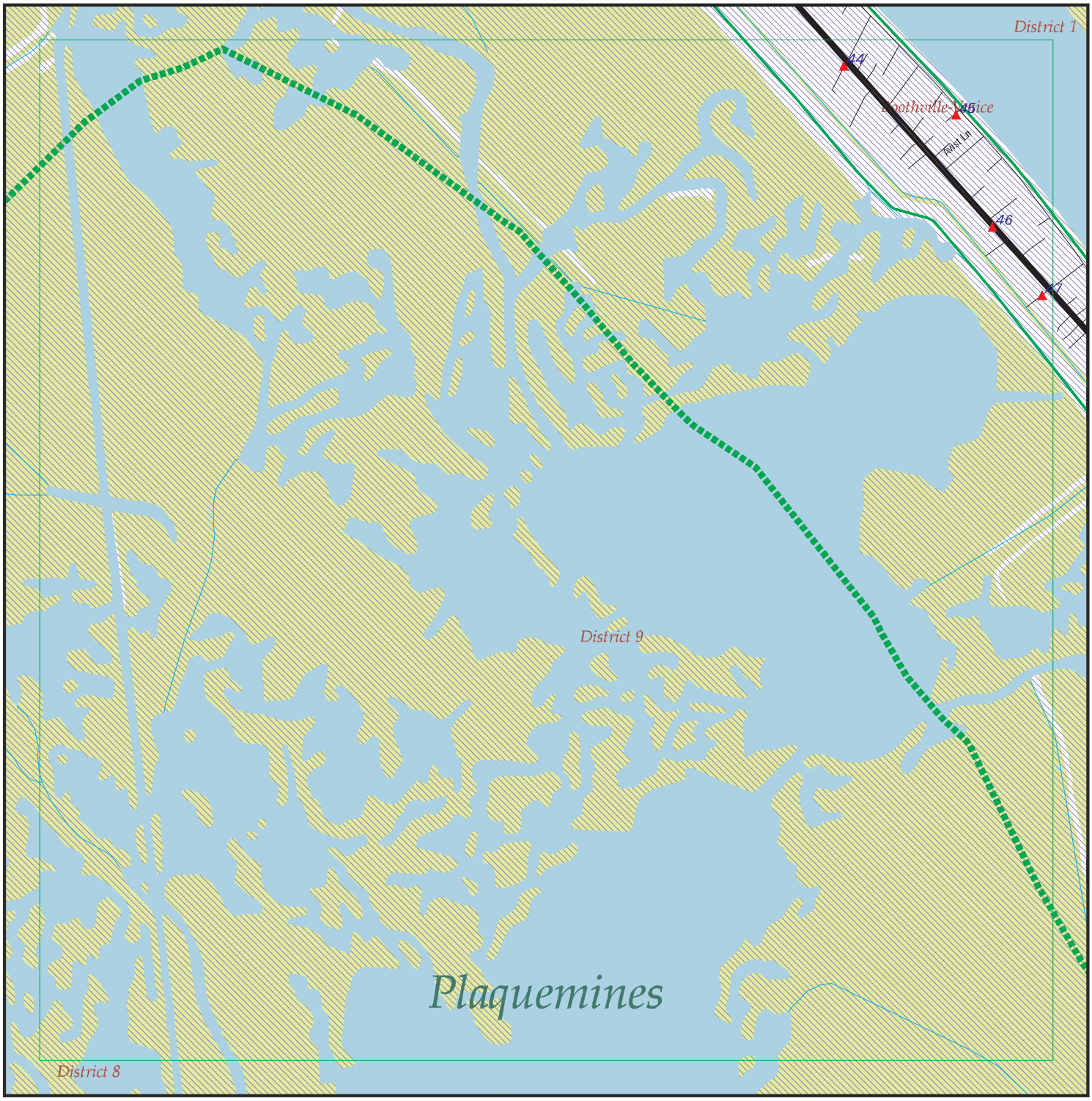

EDR DataMap® - Environmental Atlas

Plaquemines Parish Project

Legend

- Roads
- Major Roads
- Contour Lines
- National Wetlands Inventory
- Waterways
- Railroads
- Study Boundary
- 100-Yr Flood Zones
- Powerlines
- Pipelines
- Fault Lines
- Indian Reservations BIA
- Water
- Superfund Sites
- Federal DOD Sites
- Listed Sites
- Sensitive Receptors

N

0 1/4 1/2

Scale in Miles

Copyright © 2010 EDR, Inc. © 2010 Tele Atlas Rel. 07/2007.

FOCUS MAP 29 SUMMARY

Database	Total Plotted
FEDERAL RECORDS	
NPL	0
Proposed NPL	0
Delisted NPL	0
NPL LIENS	0
CERCLIS	0
CERC-NFRAP	0
LIENS 2	0
CORRACTS	0
RCRA-TSDF	0
RCRA-LQG	0
RCRA-SQG	0
RCRA-CESQG	0
RCRA-NonGen	1
US ENG CONTROLS	0
US INST CONTROL	0
ERNS	1
HMIRS	0
DOT OPS	0
US CDL	0
US BROWNFIELDS	0
DOD	0
FUDS	0
LUCIS	0
CONSENT	0
ROD	0
UMTRA	0
ODI	0
DEBRIS REGION 9	0
MINES	0
TRIS	0
TSCA	0
FTTS	0
HIST FTTS	0
SSTS	0
ICIS	0
PADS	0
MLTS	0
RADINFO	0
FINDS	1
RAATS	0
FEMA UST	0
PCB TRANSFORMER	0
US HIST CDL	0
SCRD DRYCLEANERS	0
COAL ASH EPA	0
COAL ASH DOE	0
FEDERAL FACILITY	0
STATE AND LOCAL RECORDS	
SHWS	0

FOCUS MAP 29 SUMMARY

Database	Total Plotted
SWF/LF	0
DEBRIS	0
AUL	0
UIC	0
SWRCY	0
LUST	0
HIST LUST	0
UST	0
LIENS	0
SPILLS	3
VCP	0
DRYCLEANERS	0
NPDES	0
COAL ASH	0
ASBESTOS	0
TRIBAL RECORDS	
INDIAN RESERV	0
INDIAN ODI	0
INDIAN LUST	0
INDIAN UST	0
INDIAN VCP	0
EDR PROPRIETARY RECORDS	
Manufactured Gas Plants	0

NOTES:

Sites may be listed in more than one database

Map ID	Site	Database(s)	EPA ID Number
44	**FILL-A-SACK** **113 LION'S CLUB LANE** **BURAS, LA**	**SPILLS**	**S109026056** **N/A**

SPILLS:

Incident Id:	104174
Incident Date:	6-Mar-08
Incident Status:	**Closed**
Media Desc:	Not reported
Location Description:	Fill-A-Sack 113 Lion's Club Lane Buras
Incident Source Name:	Fill A Sack of Jesuit Bend Inc
Incident Desc:	s08-1142 UST...levels above RECAP...diesel. col
Parameter:	Not reported
Quantity:	Not reported
Units:	Not reported
Other Substance Desc:	Not reported

Map ID	Site	Database(s)	EPA ID Number
45	**177 WHITNEY LANE** **BOOTHVILLE, LA**	**SPILLS**	**S110109274** **N/A**

SPILLS:

Incident Id:	68213
Incident Date:	24-Feb-04
Incident Status:	**Closed**
Media Desc:	Air
Location Description:	177 Whitney Lane Boothville
Incident Source Name:	Plaquemines Parish
Incident Desc:	c04-0489 Strong diesel odor in the area. col dwo 3/5/04
Parameter:	Not reported
Quantity:	Not reported
Units:	Not reported
Other Substance Desc:	Not reported

Map ID	Site	Database(s)	EPA ID Number
45	**177 WHITNEY LANE** **177 WHITNEY LANE** **BOOTHVILLE, LA**	**ERNS**	**2004714281** **N/A**

Click this hyperlink while viewing on your computer to access additional ERNS detail in the EDR Site Report.

Map ID	Site	Database(s)	EPA ID Number
46	**40670 HIGHWAY 23, BOOTHVILLE>>FORMERLY ACME TRUCK** **BOOTHVILLE, LA**	**SPILLS**	**S109154235** **N/A**

SPILLS:

Incident Id:	40027
Incident Date:	14-Feb-01
Incident Status:	**Closed**
Media Desc:	Water/Soil
Location Description:	40670 Highway 23, Boothville formerly Acme Truck Lines, behind the water tower, across from 40679 Hwy
Incident Source Name:	Jimmy and Linda Trant
Incident Desc:	c01-0401 abandonded drums, tanks and tires

Map ID	Site	Database(s)	EPA ID Number
	(Continued)		**S109154235**

Parameter: Not reported
Quantity: Not reported
Units: Not reported
Other Substance Desc: waste oil, waste tires, lead-acid batteries

---

47 **BB MARINE TOWING INC** **RCRA-NonGen** **1000690164**
137 POST OFFICE RD **FINDS** **LAD985217892**
BOOTHVILLE, LA 70038

RCRA-NonGen:
Date form received by agency: 03/31/1992
Facility name: BB MARINE TOWING INC
Facility address: 137 POST OFFICE RD
BOOTHVILLE, LA 70038
EPA ID: LAD985217892
Mailing address: PO BOX 786
BOOTHVILLE, LA 70038
Contact: HUEY BUFFINET
Contact address: PO BOX 786
BOOTHVILLE, LA 70038
Contact country: US
Contact telephone: (985) 534-4167
Contact email: Not reported
EPA Region: 06
Classification: Non-Generator
Description: Handler: Non-Generators do not presently generate hazardous waste

Owner/Operator Summary:
Owner/operator name: BB MARINE TOWING INC
Owner/operator address: PO BOX 786
BOOTHVILLE, LA 70038
Owner/operator country: Not reported
Owner/operator telephone: (985) 534-2909
Legal status: Private
Owner/Operator Type: Owner
Owner/Op start date: 01/01/0001
Owner/Op end date: Not reported

Handler Activities Summary:
U.S. importer of hazardous waste: No
Mixed waste (haz. and radioactive): Unknown
Recycler of hazardous waste: No
Transporter of hazardous waste: Yes
Treater, storer or disposer of HW: No
Underground injection activity: No
On-site burner exemption: No
Furnace exemption: No
Used oil fuel burner: No
Used oil processor: No
User oil refiner: No
Used oil fuel marketer to burner: No
Used oil Specification marketer: No
Used oil transfer facility: No
Used oil transporter: No
Off-site waste receiver: Commercial status unknown

Violation Status: No violations found

Map ID	Site	Database(s)	EPA ID Number

BB MARINE TOWING INC (Continued) **1000690164**

FINDS:

Registry ID: 110003338291

Environmental Interest/Information System

RCRAInfo is a national information system that supports the Resource Conservation and Recovery Act (RCRA) program through the tracking of events and activities related to facilities that generate, transport, and treat, store, or dispose of hazardous waste. RCRAInfo allows RCRA program staff to track the notification, permit, compliance, and corrective action activities required under RCRA.

FOCUS MAP 29 ORPHAN SUMMARY

City	EDR ID	Site Name	Site Address	Zip	Database(s)
BURAS	S109561648	PLAQUEMINES PARISH GOVT;;	HWY 11 BALLVIERO LANE	70041	SPILLS
BURAS	1005649749		36694 HWY 11	70041	FINDS, UST
BURAS	1004712881		36192 HWY 11	70041	RCRA-CESQG, FINDS
BURAS	1004707333		37600 HWY 11	70041	RCRA-CESQG, FINDS
BURAS	S106033627	CHARTER FOOD STORE #554	HWY 11	70041	HIST LUST
BURAS	1000214670		37212 HWY 11	70041	RCRA-NonGen, FINDS
BURAS	U003923364	STIPELCOVICH OIL CO	HWY 11 & CAZAZUE	70041	UST
BURAS	U003986914	CIRCLE K #554	35211 HWY 11	70041	UST
BURAS	U003299526	HAPPY LAND FOOD MART	35949 HWY 11	70041	UST
BURAS	1000177810		HWY 23 S	70041	RCRA-LQG, FINDS
BURAS	1004712424		36203 HWY 23 S	70041	RCRA-CESQG, FINDS
BURAS	1007094814		31617 HWY 23	70041	RCRA-SQG
BURAS	S109094360	TRIUMPH QUICK STOP	37040 HIGHWAY 23	70041	LUST
BURAS	S109352810	PPG BORROW PIT - DEBRIS SITE	HWY 23	70041	SWF/LF
BURAS	U004010566	RED MAN PIPE & SUPPLY	36173 HIGHWAY 23	70041	UST
BURAS	U003924753	TRIUMPH QUICK STOP	37040 HIGHWAY 23	70041	UST
BURAS	S108620303	PLAQUEMINES PARISH GOVERNMENT	BOUZON LN	70041	SPILLS
BURAS	U003996402	PLAQUEMINES PARISH COMMISSION - BURAS GAS DISTRIBU	BURAS GAS DISTRIBUTION STA	70041	UST
BURAS	S108853313	PLAQUEMINES PARISH GOVERNMENT	BURAS WASTEWATER PLANT	70041	SPILLS
BURAS	S105201102	LOUISIANA GAS SERVICE CO - BURAS STATION	CORD - LOUISIANAGASSERVICE	70041	SHWS
BURAS	S108618450	PLAQUEMINES PARISH GOVERNMENT/SEVERN TRE SERVICE	DELTA AIR DR	70041	SPILLS
BURAS	S108337965	PLAQUEMINES PARISH GOVERNMENT - BURAS WW	120 EL DORADO	70041	NPDES
BURAS	1011599311	PLAQUEMINES PARISH GOVERNMENT BURAS WASTEWATER TREATMENT PLA	120 ELDORADA DR	70041	ICIS
BURAS	S109153972	PLAQUEMINES PARISH GOVT	120 ELDORADA DR	70041	SPILLS
BURAS	1011549646	PLAQUEMINES PARISH (BURAS STP)	23 LA HWY	70041	ICIS
BURAS	S108622675	PLAQUEMINES PARISH GOVT	23 LIFT STA	70041	SPILLS
BURAS	S105200875	AMOCO PRODUCTION CO	SHELL ISLAND BAY	70041	SHWS
PLAQUEMINES COUNTY	S108619997	PLAQUEMINES PARISH GOVERNMENT	HWY 15 - 1000 FEET NORTH OF DAVANT COMMUNITY CENTE		SPILLS
PLAQUEMINES COUNTY	S110096151	PLAQUEMINES PARISH GOVT LIFT STATION D1	HWY 15 @ HARLEM RD		SPILLS
PLAQUEMINES COUNTY	S108619996	PLAQUEMINES PARISH GOVERNMENT	INTERSECTION OF HWY 23 AND THE INTRACOASTAL CANAL		SPILLS
PLAQUEMINES COUNTY	S108620569	PLAQUEMINES PARISH GOVERNMENT	LIFT STATION #66, HAPPY JACK CAMP SITE		SPILLS
PLAQUEMINES COUNTY	2009906807	8 MILES OUTSIDE OF PLAQUEMINES PARISH	8 MILES OUTSIDE OF PLAQUEMINES PARISH		ERNS
PLAQUEMINES COUNTY	2008906807	8 MILES OUTSIDE OF PLAQUEMINES PARISH	8 MILES OUTSIDE OF PLAQUEMINES PARISH		ERNS
PLAQUEMINES COUNTY	S109960523	PLAQUEMINE PARISH PUMP	PLAQUEMINE PARISH PUMP STATIONS		SPILLS
PLAQUEMINES COUNTY	S109566741	PLAQUEMINES PARISH GOVT.	PLAQUEMINES PARISH GOVT.;SHELL/LIMESTONE ROAD FROM		SPILLS
PLAQUEMINES COUNTY	S108618449	PLAQUEMINES PARISH GOVERNMENT/SEVERN TRE SERVICE	WEST TESSIE LANE, LIFT STATION #19		SPILLS
PLAQUEMINES COUNTY	S108620080	PLAQUEMINES PARISH GOVERNMENT	WEST TESSIE LANE		SPILLS
TRIUMPH	S108620241	PLAQUEMINES PARISH GOVERNMENT	HWY	70041	SPILLS
TRIUMPH	S108619311	PLAQUEMINES PARISH GOVERNMENT	RP TRAILER PARK	70041	SPILLS

Focus Map 30



EDR DataMap® - Environmental Atlas

Plaquemines Parish Project

Legend

- Roads
- Major Roads
- Contour Lines
- National Wetlands Inventory
- Waterways
- Railroads
- Study Boundary
- 100-Yr Flood Zones
- Powerlines
- Pipelines
- Fault Lines
- Indian Reservations BIA
- Water
- Superfund Sites
- Federal DOD Sites
- Listed Sites
- Sensitive Receptors

Copyright © 2010 EDR, Inc. © 2010 Tele Atlas Rel. 07/2007.

N

0 1/4 1/2

Scale in Miles

FOCUS MAP 30 SUMMARY

Database	Total Plotted
FEDERAL RECORDS	
NPL	0
Proposed NPL	0
Delisted NPL	0
NPL LIENS	0
CERCLIS	0
CERC-NFRAP	0
LIENS 2	0
CORRACTS	0
RCRA-TSDF	0
RCRA-LQG	0
RCRA-SQG	0
RCRA-CESQG	1
RCRA-NonGen	2
US ENG CONTROLS	0
US INST CONTROL	0
ERNS	3
HMIRS	0
DOT OPS	0
US CDL	0
US BROWNFIELDS	0
DOD	0
FUDS	0
LUCIS	0
CONSENT	0
ROD	0
UMTRA	0
ODI	0
DEBRIS REGION 9	0
MINES	0
TRIS	0
TSCA	0
FTTS	0
HIST FTTS	0
SSTS	0
ICIS	0
PADS	0
MLTS	0
RADINFO	0
FINDS	4
RAATS	0
FEMA UST	0
PCB TRANSFORMER	0
US HIST CDL	0
SCRD DRYCLEANERS	0
COAL ASH EPA	0
COAL ASH DOE	0
FEDERAL FACILITY	0
STATE AND LOCAL RECORDS	
SHWS	0

FOCUS MAP 30 SUMMARY

Database	Total Plotted
SWF/LF	0
DEBRIS	0
AUL	0
UIC	0
SWRCY	0
LUST	0
HIST LUST	0
UST	0
LIENS	0
SPILLS	2
VCP	0
DRYCLEANERS	0
NPDES	0
COAL ASH	0
ASBESTOS	0
TRIBAL RECORDS	
INDIAN RESERV	0
INDIAN ODI	0
INDIAN LUST	0
INDIAN UST	0
INDIAN VCP	0
EDR PROPRIETARY RECORDS	
Manufactured Gas Plants	0

NOTES:

Sites may be listed in more than one database

Map ID	Site	Database(s)	EPA ID Number
47	**BB MARINE TOWING INC** **137 POST OFFICE RD** **BOOTHVILLE, LA 70038**	**RCRA-NonGen** **FINDS**	**1000690164** **LAD985217892**

RCRA-NonGen:

Date form received by agency:	03/31/1992
Facility name:	BB MARINE TOWING INC
Facility address:	137 POST OFFICE RD BOOTHVILLE, LA 70038
EPA ID:	LAD985217892
Mailing address:	PO BOX 786 BOOTHVILLE, LA 70038
Contact:	HUEY BUFFINET
Contact address:	PO BOX 786 BOOTHVILLE, LA 70038
Contact country:	US
Contact telephone:	(985) 534-4167
Contact email:	Not reported
EPA Region:	06
Classification:	Non-Generator
Description:	Handler: Non-Generators do not presently generate hazardous waste

Owner/Operator Summary:

Owner/operator name:	BB MARINE TOWING INC
Owner/operator address:	PO BOX 786 BOOTHVILLE, LA 70038
Owner/operator country:	Not reported
Owner/operator telephone:	(985) 534-2909
Legal status:	Private
Owner/Operator Type:	Owner
Owner/Op start date:	01/01/0001
Owner/Op end date:	Not reported

Handler Activities Summary:

U.S. importer of hazardous waste:	No
Mixed waste (haz. and radioactive):	Unknown
Recycler of hazardous waste:	No
Transporter of hazardous waste:	Yes
Treater, storer or disposer of HW:	No
Underground injection activity:	No
On-site burner exemption:	No
Furnace exemption:	No
Used oil fuel burner:	No
Used oil processor:	No
User oil refiner:	No
Used oil fuel marketer to burner:	No
Used oil Specification marketer:	No
Used oil transfer facility:	No
Used oil transporter:	No
Off-site waste receiver:	Commercial status unknown

Violation Status: No violations found

FINDS:

Registry ID: 110003338291

Environmental Interest/Information System
RCRAInfo is a national information system that supports the Resource

Map ID	Site	Database(s)	EPA ID Number

BB MARINE TOWING INC (Continued) **1000690164**

Conservation and Recovery Act (RCRA) program through the tracking of events and activities related to facilities that generate, transport, and treat, store, or dispose of hazardous waste. RCRAInfo allows RCRA program staff to track the notification, permit, compliance, and corrective action activities required under RCRA.

---

48 **160 DELLS LN** **ERNS** **2004735782**
160 DELLS LN **N/A**
BOOTHVILLE, LA

Click this hyperlink while viewing on your computer to access additional ERNS detail in the EDR Site Report.

---

49 **THE QUICK SERVE GTO** **SPILLS** **S108598185**
42124 HIGHWAY 23 **N/A**
VENICE, LA

SPILLS:

Incident Id:	77257
Incident Date:	28-Feb-05
Incident Status:	**Closed**
Media Desc:	Soil/Air
Location Description:	The Quick Serve GTO 42124 Highway 23, Venice , LA 70091
Incident Source Name:	Quick Serve GTO LLC
Incident Desc:	‘
Parameter:	Not reported
Quantity:	Not reported
Units:	Not reported
Other Substance Desc:	Not reported

---

49 **JADE MARINE INC** **RCRA-NonGen** **1000887700**
HWY 23 S 1/10 N END OF HWY 23 **FINDS** **LA0000150052**
VENICE, LA 70091

RCRA-NonGen:

Date form received by agency:	01/24/1994
Facility name:	JADE MARINE INC
Facility address:	HWY 23 S 1/10 N END OF HWY 23 VENICE, LA 70091
EPA ID:	LA0000150052
Mailing address:	PO BOX 7137 BELLE CHASSE, LA 70037
Contact:	JAMIE M BERGERON
Contact address:	PO BOX 683 VENICE, LA 70091
Contact country:	US
Contact telephone:	(504) 393-6449
Contact email:	Not reported
EPA Region:	06
Classification:	Non-Generator
Description:	Handler: Non-Generators do not presently generate hazardous waste

Map ID	Site	Database(s)	EPA ID Number

JADE MARINE INC (Continued) **1000887700**

Owner/Operator Summary:

Owner/operator name:	ELLIOTT MISTICH
Owner/operator address:	HWY 23 S PO BOX 683 VENICE, LA 70091
Owner/operator country:	Not reported
Owner/operator telephone:	(985) 534-9304
Legal status:	Private
Owner/Operator Type:	Owner
Owner/Op start date:	01/01/0001
Owner/Op end date:	Not reported

Handler Activities Summary:

U.S. importer of hazardous waste:	No
Mixed waste (haz. and radioactive):	Unknown
Recycler of hazardous waste:	No
Transporter of hazardous waste:	Yes
Treater, storer or disposer of HW:	No
Underground injection activity:	No
On-site burner exemption:	No
Furnace exemption:	No
Used oil fuel burner:	No
Used oil processor:	No
User oil refiner:	No
Used oil fuel marketer to burner:	No
Used oil Specification marketer:	No
Used oil transfer facility:	No
Used oil transporter:	No
Off-site waste receiver:	Commercial status unknown

Violation Status: No violations found

FINDS:

Registry ID: 110015820496

Environmental Interest/Information System

RCRAInfo is a national information system that supports the Resource Conservation and Recovery Act (RCRA) program through the tracking of events and activities related to facilities that generate, transport, and treat, store, or dispose of hazardous waste. RCRAInfo allows RCRA program staff to track the notification, permit, compliance, and corrective action activities required under RCRA.

---

50 **165 MARATHON LN** **ERNS** **2006800569**
165 MARATHON LN **N/A**
VENICE, LA

Click this hyperlink while viewing on your computer to access additional ERNS detail in the EDR Site Report.

Map ID	Site	Database(s)	EPA ID Number
50	**VENICE BARGE DOCK** **165 MARATHON LANE** **VENICE, LA 70091**	**FINDS**	**1010497512** **N/A**

FINDS:

Registry ID: 110032876332

Environmental Interest/Information System
US Facility Response Plan (FRP) contains plans for responding, to the maximum extent practical, to worst case discharges of oil.

Map ID	Site	Database(s)	EPA ID Number
50	**165 MARATHON LANE** **VENICE, LA**	**SPILLS**	**S108592551** **N/A**

SPILLS:

Incident Id:	113526
Incident Date:	20-Mar-09
Incident Status:	**Closed**
Media Desc:	Soil
Location Description:	Plains Pipeline 165 Marathon Lane Venice
Incident Source Name:	Plains Marketing LP
Incident Desc:	s09-0815 Crude oil release from pipeline pump...cj
Parameter:	Crude Oil
Quantity:	6
Units:	bbl
Other Substance Desc:	Not reported

Incident Id:	88539
Incident Date:	13-Jun-06
Incident Status:	**Closed**
Media Desc:	Soil
Location Description:	165 Marathon Lane Venice
Incident Source Name:	Plains Marketing LP
Incident Desc:	s06-1734 Spilled inside containment...replacing a seal on a mixer...clean-up has begun...tle
Parameter:	Crude Oil
Quantity:	20
Units:	bbl
Other Substance Desc:	Not reported

Map ID	Site	Database(s)	EPA ID Number
50	**165 MARATHON LANE** **165 MARATHON LANE** **VENICE, LA**	**ERNS**	**2005621733** **N/A**

Click this hyperlink while viewing on your computer to access additional ERNS detail in the EDR Site Report.

Map ID	Site	Database(s)	EPA ID Number
51	**WEATHERFORD US LP** **42519 HWY 23** **VENICE, LA 70091**	**RCRA-CESQG** **FINDS**	**1000827297** **LAD985224484**

RCRA-CESQG:

Date form received by agency:	01/14/2008
Facility name:	WEATHERFORD US LP
Facility address:	42519 HWY 23 VENICE, LA 70091
EPA ID:	LAD985224484
Mailing address:	PO BOX 829 VENICE, LA 70091
Contact:	LOIS BEAUVOIS
Contact address:	PO BOX 829 VENICE, LA 70091
Contact country:	US
Contact telephone:	(985) 534-2348
Contact email:	Not reported
EPA Region:	06
Land type:	Private
Classification:	Conditionally Exempt Small Quantity Generator
Description:	Handler: generates 100 kg or less of hazardous waste per calendar month, and accumulates 1000 kg or less of hazardous waste at any time; or generates 1 kg or less of acutely hazardous waste per calendar month, and accumulates at any time: 1 kg or less of acutely hazardous waste; or 100 kg or less of any residue or contaminated soil, waste or other debris resulting from the cleanup of a spill, into or on any land or water, of acutely hazardous waste; or generates 100 kg or less of any residue or contaminated soil, waste or other debris resulting from the cleanup of a spill, into or on any land or water, of acutely hazardous waste during any calendar month, and accumulates at any time: 1 kg or less of acutely hazardous waste; or 100 kg or less of any residue or contaminated soil, waste or other debris resulting from the cleanup of a spill, into or on any land or water, of acutely hazardous waste

Owner/Operator Summary:

Owner/operator name:	WEATHERFORD
Owner/operator address:	POST OAK BLVD STE 600 HOUSTON, TX 77027
Owner/operator country:	US
Owner/operator telephone:	(713) 693-4000
Legal status:	Private
Owner/Operator Type:	Operator
Owner/Op start date:	01/23/2003
Owner/Op end date:	Not reported

Owner/operator name:	WEATHERFORD INTL
Owner/operator address:	515 POST OAK BLVD STE 600 HOUSTON, TX 77027
Owner/operator country:	Not reported
Owner/operator telephone:	(713) 693-4000
Legal status:	Private
Owner/Operator Type:	Owner
Owner/Op start date:	01/01/0001
Owner/Op end date:	Not reported

Handler Activities Summary:

Map ID	Site	Database(s)	EPA ID Number

WEATHERFORD US LP (Continued) **1000827297**

U.S. importer of hazardous waste: No
Mixed waste (haz. and radioactive): No
Recycler of hazardous waste: No
Transporter of hazardous waste: No
Treater, storer or disposer of HW: No
Underground injection activity: No
On-site burner exemption: No
Furnace exemption: No
Used oil fuel burner: No
Used oil processor: No
User oil refiner: No
Used oil fuel marketer to burner: No
Used oil Specification marketer: No
Used oil transfer facility: No
Used oil transporter: No
Off-site waste receiver: Commercial status unknown

Historical Generators:

Date form received by agency: 01/23/2003
Facility name: WEATHERFORD US LP
Classification: Large Quantity Generator

Date form received by agency: 01/23/2003
Facility name: WEATHERFORD US LP
Classification: Conditionally Exempt Small Quantity Generator

Date form received by agency: 02/22/2002
Facility name: WEATHERFORD US LP
Classification: Large Quantity Generator

Date form received by agency: 02/11/2002
Facility name: WEATHERFORD US LP
Site name: WEATHERFORD U.S., L.P.
Classification: Large Quantity Generator

Date form received by agency: 06/08/2000
Facility name: WEATHERFORD US LP
Classification: Conditionally Exempt Small Quantity Generator

Hazardous Waste Summary:

Waste code: D001
Waste name: IGNITABLE HAZARDOUS WASTES ARE THOSE WASTES WHICH HAVE A FLASHPOINT OF LESS THAN 140 DEGREES FAHRENHEIT AS DETERMINED BY A PENSKY-MARTENS CLOSED CUP FLASH POINT TESTER. ANOTHER METHOD OF DETERMINING THE FLASH POINT OF A WASTE IS TO REVIEW THE MATERIAL SAFETY DATA SHEET, WHICH CAN BE OBTAINED FROM THE MANUFACTURER OR DISTRIBUTOR OF THE MATERIAL. LACQUER THINNER IS AN EXAMPLE OF A COMMONLY USED SOLVENT WHICH WOULD BE CONSIDERED AS IGNITABLE HAZARDOUS WASTE.

Violation Status: No violations found

Evaluation Action Summary:

Evaluation date: 10/06/1997
Evaluation: COMPLIANCE ASSISTANCE VISIT
Area of violation: Not reported
Date achieved compliance: Not reported

Map ID	Site	Database(s)	EPA ID Number

WEATHERFORD US LP (Continued) **1000827297**

Evaluation lead agency: State

FINDS:

Registry ID: 110006027744

Environmental Interest/Information System

RCRAInfo is a national information system that supports the Resource Conservation and Recovery Act (RCRA) program through the tracking of events and activities related to facilities that generate, transport, and treat, store, or dispose of hazardous waste. RCRAInfo allows RCRA program staff to track the notification, permit, compliance, and corrective action activities required under RCRA.

FOCUS MAP 30 ORPHAN SUMMARY

City	EDR ID	Site Name	Site Address	Zip	Database(s)
BOOTHVILLE	U003986906	OIL FIELD RENTAL	HWY 23 S 1 1/2 MI S OF POST OFFICE	70091	UST
BURAS	S109561648	PLAQUEMINES PARISH GOVT;;	HWY 11 BALLVIERO LANE	70041	SPILLS
BURAS	1005649749		36694 HWY 11	70041	FINDS, UST
BURAS	1004712881		36192 HWY 11	70041	RCRA-CESQG, FINDS
BURAS	1004707333		37600 HWY 11	70041	RCRA-CESQG, FINDS
BURAS	S106033627	CHARTER FOOD STORE #554	HWY 11	70041	HIST LUST
BURAS	1000214670		37212 HWY 11	70041	RCRA-NonGen, FINDS
BURAS	U003923364	STIPELCOVICH OIL CO	HWY 11 & CAZAZUE	70041	UST
BURAS	U003986914	CIRCLE K #554	35211 HWY 11	70041	UST
BURAS	U003299526	HAPPY LAND FOOD MART	35949 HWY 11	70041	UST
BURAS	1000177810		HWY 23 S	70041	RCRA-LQG, FINDS
BURAS	1004712424		36203 HWY 23 S	70041	RCRA-CESQG, FINDS
BURAS	1007094814		31617 HWY 23	70041	RCRA-SQG
BURAS	S109094360	TRIUMPH QUICK STOP	37040 HIGHWAY 23	70041	LUST
BURAS	S109352810	PPG BORROW PIT - DEBRIS SITE	HWY 23	70041	SWF/LF
BURAS	U004010566	RED MAN PIPE & SUPPLY	36173 HIGHWAY 23	70041	UST
BURAS	U003924753	TRIUMPH QUICK STOP	37040 HIGHWAY 23	70041	UST
BURAS	S108620303	PLAQUEMINES PARISH GOVERNMENT	BOUZON LN	70041	SPILLS
BURAS	U003996402	PLAQUEMINES PARISH COMMISSION - BURAS GAS DISTRIBU	BURAS GAS DISTRIBUTION STA	70041	UST
BURAS	S108853313	PLAQUEMINES PARISH GOVERNMENT	BURAS WASTEWATER PLANT	70041	SPILLS
BURAS	1000227266		BURAS AREA	70041	RCRA-NonGen, FINDS
BURAS	S105201102	LOUISIANA GAS SERVICE CO - BURAS STATION	CORD - LOUISIANAGASSERVICE	70041	SHWS
BURAS	S108618450	PLAQUEMINES PARISH GOVERNMENT/SEVERN TRE SERVICE	DELTA AIR DR	70041	SPILLS
BURAS	S108337965	PLAQUEMINES PARISH GOVERNMENT - BURAS WW	120 EL DORADO	70041	NPDES
BURAS	1011599311	PLAQUEMINES PARISH GOVERNMENT BURAS WASTEWATER TREATMENT PLA	120 ELDORADA DR	70041	ICIS
BURAS	S109153972	PLAQUEMINES PARISH GOVT	120 ELDORADA DR	70041	SPILLS
BURAS	1011549646	PLAQUEMINES PARISH (BURAS STP)	23 LA HWY	70041	ICIS
BURAS	1004707616		LEFT DCNDNG BANK MISS RIVER &	70041	RCRA-LQG, FINDS
BURAS	S108622675	PLAQUEMINES PARISH GOVT	23 LIFT STA	70041	SPILLS
BURAS	S105200875	AMOCO PRODUCTION CO	SHELL ISLAND BAY	70041	SHWS
PLAQUEMINES COUNTY	S108619997	PLAQUEMINES PARISH GOVERNMENT	HWY 15 - 1000 FEET NORTH OF DAVANT COMMUNITY CENTE		SPILLS
PLAQUEMINES COUNTY	S110096151	PLAQUEMINES PARISH GOVT LIFT STATION D1	HWY 15 @ HARLEM RD		SPILLS
PLAQUEMINES COUNTY	S108619996	PLAQUEMINES PARISH GOVERNMENT	INTERSECTION OF HWY 23 AND THE INTRACOASTAL CANAL		SPILLS
PLAQUEMINES COUNTY	S108620569	PLAQUEMINES PARISH GOVERNMENT	LIFT STATION #66, HAPPY JACK CAMP SITE		SPILLS
PLAQUEMINES COUNTY	2009906807	8 MILES OUTSIDE OF PLAQUEMINES PARISH	8 MILES OUTSIDE OF PLAQUEMINES PARISH		ERNS
PLAQUEMINES COUNTY	2008906807	8 MILES OUTSIDE OF PLAQUEMINES PARISH	8 MILES OUTSIDE OF PLAQUEMINES PARISH		ERNS
PLAQUEMINES COUNTY	S109960523	PLAQUEMINE PARISH PUMP	PLAQUEMINE PARISH PUMP STATIONS		SPILLS
PLAQUEMINES COUNTY	S109566741	PLAQUEMINES PARISH GOVT.	PLAQUEMINES PARISH GOVT.;SHELL/LIMESTONE ROAD FROM		SPILLS
PLAQUEMINES COUNTY	S108618449	PLAQUEMINES PARISH GOVERNMENT/SEVERN TRE SERVICE	WEST TESSIE LANE, LIFT STATION #19		SPILLS

FOCUS MAP 30 ORPHAN SUMMARY

City	EDR ID	Site Name	Site Address	Zip	Database(s)
PLAQUEMINES COUNTY	S108620080	PLAQUEMINES PARISH GOVERNMENT	WEST TESSIE LANE		SPILLS
TRIUMPH	S108620241	PLAQUEMINES PARISH GOVERNMENT	HWY	70041	SPILLS
TRIUMPH	S108619311	PLAQUEMINES PARISH GOVERNMENT	RP TRAILER PARK	70041	SPILLS
VENICE	1004709695		42011 HWY 23 S	70091	RCRA-CESQG, FINDS
VENICE	1004707335		42622 HWY 23	70091	RCRA-CESQG, FINDS
VENICE	1004710664		42593 HWY 23 S	70091	RCRA-CESQG, FINDS
VENICE	1000154383		25 HWY 23 M N	70091	RCRA-NonGen, FINDS
VENICE	1000942283		41546 HWY 23 S	70091	RCRA-CESQG, FINDS
VENICE	1004712968		42606 HWY 23 S	70091	RCRA-CESQG, FINDS
VENICE	S109412951	ELLZEY MARINE & HARDWARE INC	42991 HWY 23 S	70091	LUST
VENICE	S109094368	QUICK SERVE GTO LLC	42124 HWY 23	70091	LUST
VENICE	U003987292	CORP HARBOR - VENICE	HWY 23	70091	UST
VENICE	U003921646	QUICK SERVE GTO LLC	42124 HWY 23	70091	UST
VENICE	S106531549	MARATHON OIL CO - VENICE TERMINAL	COAST GUARD RD	70091	SHWS
VENICE	1000159255		COAST GUARD ROAD OFF HWY 23RD & 2ND	70091	RCRA-CESQG, FINDS
VENICE	U000218866	VINICE BASE	LA HWY S	70091	HIST LUST, UST
VENICE	1004711238		1355 S HWY 23	70091	RCRA-CESQG, FINDS
VENICE	1000173138		MCDERMOTT RD & HWY 23	70091	RCRA-SQG, FINDS
VENICE	1000287942		MILE 8 BHP MISSISSIPPI RIVER	70091	RCRA-NonGen, FINDS
VENICE	1000360112		4 S OF BOOTHVILLE S	70091	RCRA-SQG, FINDS
VENICE	1004714225		1958 STATE LEASE	70091	RCRA-CESQG, FINDS
VENICE	S108337336	PLAQUEMINES PARISH GOVERNMENT	TIDEWATER RD	70091	NPDES

Focus Map 31



EDR DataMap® - Environmental Atlas

Plaquemines Parish Project

Legend

- Roads
- Major Roads
- Contour Lines
- National Wetlands Inventory
- Waterways
- Railroads
- Study Boundary
- 100-Yr Flood Zones
- Powerlines
- Pipelines
- Fault Lines
- Indian Reservations BIA
- Water
- Superfund Sites
- Federal DOD Sites
- Listed Sites
- Sensitive Receptors

N

0 1/4 1/2

Scale in Miles

Copyright © 2010 EDR, Inc. © 2010 Tele Atlas Rel. 07/2007.

FOCUS MAP 31 SUMMARY

Database	Total Plotted
FEDERAL RECORDS	
NPL	0
Proposed NPL	0
Delisted NPL	0
NPL LIENS	0
CERCLIS	0
CERC-NFRAP	0
LIENS 2	0
CORRACTS	0
RCRA-TSDF	0
RCRA-LQG	0
RCRA-SQG	1
RCRA-CESQG	2
RCRA-NonGen	2
US ENG CONTROLS	0
US INST CONTROL	0
ERNS	1
HMIRS	0
DOT OPS	0
US CDL	0
US BROWNFIELDS	0
DOD	0
FUDS	0
LUCIS	0
CONSENT	0
ROD	0
UMTRA	0
ODI	0
DEBRIS REGION 9	0
MINES	0
TRIS	0
TSCA	0
FTTS	0
HIST FTTS	0
SSTS	0
ICIS	0
PADS	0
MLTS	0
RADINFO	0
FINDS	4
RAATS	0
FEMA UST	0
PCB TRANSFORMER	0
US HIST CDL	0
SCRD DRYCLEANERS	0
COAL ASH EPA	0
COAL ASH DOE	0
FEDERAL FACILITY	0
STATE AND LOCAL RECORDS	
SHWS	0

FOCUS MAP 31 SUMMARY

Database	Total Plotted
SWF/LF	0
DEBRIS	0
AUL	0
UIC	0
SWRCY	0
LUST	0
HIST LUST	0
UST	4
LIENS	0
SPILLS	2
VCP	0
DRYCLEANERS	0
NPDES	2
COAL ASH	0
ASBESTOS	0
TRIBAL RECORDS	
INDIAN RESERV	0
INDIAN ODI	0
INDIAN LUST	0
INDIAN UST	0
INDIAN VCP	0
EDR PROPRIETARY RECORDS	
Manufactured Gas Plants	0

NOTES:

Sites may be listed in more than one database

Map ID	Site	Database(s)	EPA ID Number
51	**WEATHERFORD US LP** **42519 HWY 23** **VENICE, LA 70091**	**RCRA-CESQG** **FINDS**	**1000827297** **LAD985224484**

RCRA-CESQG:

Date form received by agency:	01/14/2008
Facility name:	WEATHERFORD US LP
Facility address:	42519 HWY 23 VENICE, LA 70091
EPA ID:	LAD985224484
Mailing address:	PO BOX 829 VENICE, LA 70091
Contact:	LOIS BEAUVOIS
Contact address:	PO BOX 829 VENICE, LA 70091
Contact country:	US
Contact telephone:	(985) 534-2348
Contact email:	Not reported
EPA Region:	06
Land type:	Private
Classification:	Conditionally Exempt Small Quantity Generator
Description:	Handler: generates 100 kg or less of hazardous waste per calendar month, and accumulates 1000 kg or less of hazardous waste at any time; or generates 1 kg or less of acutely hazardous waste per calendar month, and accumulates at any time: 1 kg or less of acutely hazardous waste; or 100 kg or less of any residue or contaminated soil, waste or other debris resulting from the cleanup of a spill, into or on any land or water, of acutely hazardous waste; or generates 100 kg or less of any residue or contaminated soil, waste or other debris resulting from the cleanup of a spill, into or on any land or water, of acutely hazardous waste during any calendar month, and accumulates at any time: 1 kg or less of acutely hazardous waste; or 100 kg or less of any residue or contaminated soil, waste or other debris resulting from the cleanup of a spill, into or on any land or water, of acutely hazardous waste

Owner/Operator Summary:

Owner/operator name:	WEATHERFORD
Owner/operator address:	POST OAK BLVD STE 600 HOUSTON, TX 77027
Owner/operator country:	US
Owner/operator telephone:	(713) 693-4000
Legal status:	Private
Owner/Operator Type:	Operator
Owner/Op start date:	01/23/2003
Owner/Op end date:	Not reported

Owner/operator name:	WEATHERFORD INTL
Owner/operator address:	515 POST OAK BLVD STE 600 HOUSTON, TX 77027
Owner/operator country:	Not reported
Owner/operator telephone:	(713) 693-4000
Legal status:	Private
Owner/Operator Type:	Owner
Owner/Op start date:	01/01/0001
Owner/Op end date:	Not reported

Handler Activities Summary:

Map ID	Site	Database(s)	EPA ID Number

WEATHERFORD US LP (Continued) **1000827297**

U.S. importer of hazardous waste: No
Mixed waste (haz. and radioactive): No
Recycler of hazardous waste: No
Transporter of hazardous waste: No
Treater, storer or disposer of HW: No
Underground injection activity: No
On-site burner exemption: No
Furnace exemption: No
Used oil fuel burner: No
Used oil processor: No
User oil refiner: No
Used oil fuel marketer to burner: No
Used oil Specification marketer: No
Used oil transfer facility: No
Used oil transporter: No
Off-site waste receiver: Commercial status unknown

Historical Generators:

Date form received by agency: 01/23/2003
Facility name: WEATHERFORD US LP
Classification: Large Quantity Generator

Date form received by agency: 01/23/2003
Facility name: WEATHERFORD US LP
Classification: Conditionally Exempt Small Quantity Generator

Date form received by agency: 02/22/2002
Facility name: WEATHERFORD US LP
Classification: Large Quantity Generator

Date form received by agency: 02/11/2002
Facility name: WEATHERFORD US LP
Site name: WEATHERFORD U.S., L.P.
Classification: Large Quantity Generator

Date form received by agency: 06/08/2000
Facility name: WEATHERFORD US LP
Classification: Conditionally Exempt Small Quantity Generator

Hazardous Waste Summary:

Waste code: D001
Waste name: IGNITABLE HAZARDOUS WASTES ARE THOSE WASTES WHICH HAVE A FLASHPOINT OF LESS THAN 140 DEGREES FAHRENHEIT AS DETERMINED BY A PENSKY-MARTENS CLOSED CUP FLASH POINT TESTER. ANOTHER METHOD OF DETERMINING THE FLASH POINT OF A WASTE IS TO REVIEW THE MATERIAL SAFETY DATA SHEET, WHICH CAN BE OBTAINED FROM THE MANUFACTURER OR DISTRIBUTOR OF THE MATERIAL. LACQUER THINNER IS AN EXAMPLE OF A COMMONLY USED SOLVENT WHICH WOULD BE CONSIDERED AS IGNITABLE HAZARDOUS WASTE.

Violation Status: No violations found

Evaluation Action Summary:

Evaluation date: 10/06/1997
Evaluation: COMPLIANCE ASSISTANCE VISIT
Area of violation: Not reported
Date achieved compliance: Not reported

Map ID	Site	Database(s)	EPA ID Number

WEATHERFORD US LP (Continued) **1000827297**

Evaluation lead agency: State

FINDS:

Registry ID: 110006027744

Environmental Interest/Information System

RCRAInfo is a national information system that supports the Resource Conservation and Recovery Act (RCRA) program through the tracking of events and activities related to facilities that generate, transport, and treat, store, or dispose of hazardous waste. RCRAInfo allows RCRA program staff to track the notification, permit, compliance, and corrective action activities required under RCRA.

---

52 **HARTTS EXXON** **UST** **U003073619**
42813 HWY 23 **N/A**
VENICE, LA 70091

UST:

Facility County Code:	75
Master Agency Id:	78656
Subject Category Code:	EQT
Subject Item ID:	1
UST Tank Num:	45792
Tank Status:	**Removed**
Install Date:	1-Feb-67
Status Date:	1-Jun-99
Total Capacity:	3000
Number Of Compartments:	1
Gasoline Flag:	Yes
Diesal Flag:	Not reported
Gashol Flag:	Not reported
Kerosen Flag:	Not reported
Heating Oil Flag:	Not reported
New Used Oil Flag:	Not reported
Other Sub:	Not reported
Other Description:	Not reported
Steel Tank Covered With Asphalt:	Yes
Cathodically Protected:	Not reported
Epoxy Coated Tank:	Not reported
A Composite Of Different Materials:	Not reported
Fiberglass Or Plastic:	Not reported
Interior Line With Some Material:	Not reported
Dble Wall As Opposed To Single Wall:	Not reported
Outside Lined w/ Polyethylen Jacket:	Not reported
Made Of Concrete:	Not reported
Liner Covering Excavation Hole:	Not reported
Unknown:	Not reported
Other Material:	Not reported
Other Description:	Not reported
Pipe Method Desc:	Suction: With Release Detection
UST Tank Num:	45795
Tank Status:	**Removed**
Install Date:	1-Feb-54

Map ID	Site	Database(s)	EPA ID Number

HARTTS EXXON (Continued) **U003073619**

Status Date:	1-Jun-99
Total Capacity:	2000
Number Of Compartments:	1
Gasoline Flag:	Yes
Diesal Flag:	Not reported
Gashol Flag:	Not reported
Kerosen Flag:	Not reported
Heating Oil Flag:	Not reported
New Used Oil Flag:	Not reported
Other Sub:	Not reported
Other Description:	Not reported
Steel Tank Covered With Asphalt:	Yes
Cathodically Protected:	Not reported
Epoxy Coated Tank:	Not reported
A Composite Of Different Materials:	Not reported
Fiberglass Or Plastic:	Not reported
Interior Line With Some Material:	Not reported
Dble Wall As Opposed To Single Wall:	Not reported
Outside Lined w/ Polyethylen Jacket:	Not reported
Made Of Concrete:	Not reported
Liner Covering Excavation Hole:	Not reported
Unknown:	Not reported
Other Material:	Not reported
Other Description:	Not reported
Pipe Method Desc:	Suction: With Release Detection

UST Tank Num:	45793
Tank Status:	**Removed**
Install Date:	1-Feb-54
Status Date:	1-Jun-99
Total Capacity:	2000
Number Of Compartments:	1
Gasoline Flag:	Yes
Diesal Flag:	Not reported
Gashol Flag:	Not reported
Kerosen Flag:	Not reported
Heating Oil Flag:	Not reported
New Used Oil Flag:	Not reported
Other Sub:	Not reported
Other Description:	Not reported
Steel Tank Covered With Asphalt:	Yes
Cathodically Protected:	Not reported
Epoxy Coated Tank:	Not reported
A Composite Of Different Materials:	Not reported
Fiberglass Or Plastic:	Not reported
Interior Line With Some Material:	Not reported
Dble Wall As Opposed To Single Wall:	Not reported
Outside Lined w/ Polyethylen Jacket:	Not reported
Made Of Concrete:	Not reported
Liner Covering Excavation Hole:	Not reported
Unknown:	Not reported
Other Material:	Not reported
Other Description:	Not reported
Pipe Method Desc:	Suction: With Release Detection

Map ID	Site	Database(s)	EPA ID Number

HARTTS EXXON (Continued) **U003073619**

UST Tank Num:	45794
Tank Status:	**Removed**
Install Date:	1-Feb-54
Status Date:	1-Jun-99
Total Capacity:	2000
Number Of Compartments:	1
Gasoline Flag:	Yes
Diesal Flag:	Not reported
Gashol Flag:	Not reported
Kerosen Flag:	Not reported
Heating Oil Flag:	Not reported
New Used Oil Flag:	Not reported
Other Sub:	Not reported
Other Description:	Not reported
Steel Tank Covered With Asphalt:	Yes
Cathodically Protected:	Not reported
Epoxy Coated Tank:	Not reported
A Composite Of Different Materials:	Not reported
Fiberglass Or Plastic:	Not reported
Interior Line With Some Material:	Not reported
Dble Wall As Opposed To Single Wall:	Not reported
Outside Lined w/ Polyethylen Jacket:	Not reported
Made Of Concrete:	Not reported
Liner Covering Excavation Hole:	Not reported
Unknown:	Not reported
Other Material:	Not reported
Other Description:	Not reported
Pipe Method Desc:	Suction: With Release Detection

---

53 **335 JUMP BASIN RD** **ERNS** **2003642418**
335 JUMP BASIN RD **N/A**
VENICE, LA

Click this hyperlink while viewing on your computer to access additional ERNS detail in the EDR Site Report.

---

53 **USARMY COE - VENICE LOCK** **NPDES** **S108669413**
335 JUMP BASIN RD **N/A**
VENICE, LA 70091

NPDES:

Facility Id:	150983
Facility Phone:	Not reported
Issued Date:	7/20/2007
Title Description:	Gen Sanitary Permit-LAG532277
Permit Type Description:	Gen-LAG53-Sanitary Class I
Program:	Water
Activity Number:	GEN20070001

Facility Id:	150983
Facility Phone:	Not reported
Issued Date:	2/22/2008
Title Description:	Renewed Coverage
Permit Type Description:	Gen-LAG53-Sanitary Class I

Map ID	Site	Database(s)	EPA ID Number

USARMY COE - VENICE LOCK (Continued) **S108669413**

Program: Water
Activity Number: GEN20070002

---

53 **SPILLS** **S108596806**
335 JUMP BASIN RD **N/A**
VENICE, LA

SPILLS:

Incident Id:	60488
Incident Date:	16-Apr-03
Incident Status:	**Closed**
Media Desc:	Water/Soil
Location Description:	335 Jump Basin Rd Venice
Incident Source Name:	Entergy Services Inc
Incident Desc:	s03-1409 A 167 C pole-mounted transformer is leaking due to unknown causes...some of material may have gone to Miss River...the transformer contains 80 gallons...US Environmental en route. las. dwo 4/28/03
Parameter:	Not reported
Quantity:	Not reported
Units:	Not reported
Other Substance Desc:	Oil [Mineral]

---

54 **BUCKNER RENTAL SVC** **RCRA-CESQG** **1004713832**
42990 HWY 23 S **FINDS** **LAR000018879**
VENICE, LA 70091

RCRA-CESQG:

Date form received by agency:	12/03/1996
Facility name:	BUCKNER RENTAL SVC
Facility address:	42990 HWY 23 S VENICE, LA 70091
EPA ID:	LAR000018879
Mailing address:	HWY 23 S VENICE, LA 70091
Contact:	LOUIS MAZARAC
Contact address:	42990 HWY 23 S VENICE, LA 70091
Contact country:	US
Contact telephone:	(985) 534-1010
Contact email:	Not reported
EPA Region:	06
Classification:	Conditionally Exempt Small Quantity Generator
Description:	Handler: generates 100 kg or less of hazardous waste per calendar month, and accumulates 1000 kg or less of hazardous waste at any time; or generates 1 kg or less of acutely hazardous waste per calendar month, and accumulates at any time: 1 kg or less of acutely hazardous waste; or 100 kg or less of any residue or contaminated soil, waste or other debris resulting from the cleanup of a spill, into or on any land or water, of acutely hazardous waste; or generates 100 kg or less of any residue or contaminated soil, waste or other debris resulting from the cleanup of a spill, into or on any land or water, of acutely hazardous waste during any calendar month, and accumulates at any time: 1 kg or less of acutely hazardous waste; or 100 kg or less of any residue or contaminated soil, waste or other debris resulting from the cleanup of a spill, into or on any land or water, of acutely

Map ID	Site	Database(s)	EPA ID Number

BUCKNER RENTAL SVC (Continued) **1004713832**

hazardous waste

Owner/Operator Summary:

Owner/operator name:	BUCKNELL RENTAL SVCS
Owner/operator address:	42990 HWY 23 S VENICE, LA 70091
Owner/operator country:	Not reported
Owner/operator telephone:	(985) 534-1010
Legal status:	Private
Owner/Operator Type:	Owner
Owner/Op start date:	01/01/0001
Owner/Op end date:	Not reported

Handler Activities Summary:

U.S. importer of hazardous waste:	No
Mixed waste (haz. and radioactive):	Unknown
Recycler of hazardous waste:	No
Transporter of hazardous waste:	No
Treater, storer or disposer of HW:	No
Underground injection activity:	No
On-site burner exemption:	No
Furnace exemption:	No
Used oil fuel burner:	No
Used oil processor:	No
User oil refiner:	No
Used oil fuel marketer to burner:	No
Used oil Specification marketer:	No
Used oil transfer facility:	No
Used oil transporter:	No
Off-site waste receiver:	Commercial status unknown

Hazardous Waste Summary:

Waste code:	D001
Waste name:	IGNITABLE HAZARDOUS WASTES ARE THOSE WASTES WHICH HAVE A FLASHPOINT OF LESS THAN 140 DEGREES FAHRENHEIT AS DETERMINED BY A PENSKY-MARTENS CLOSED CUP FLASH POINT TESTER. ANOTHER METHOD OF DETERMINING THE FLASH POINT OF A WASTE IS TO REVIEW THE MATERIAL SAFETY DATA SHEET, WHICH CAN BE OBTAINED FROM THE MANUFACTURER OR DISTRIBUTOR OF THE MATERIAL. LACQUER THINNER IS AN EXAMPLE OF A COMMONLY USED SOLVENT WHICH WOULD BE CONSIDERED AS IGNITABLE HAZARDOUS WASTE.
Waste code:	D006
Waste name:	CADMIUM
Waste code:	D008
Waste name:	LEAD
Waste code:	D018
Waste name:	BENZENE
Waste code:	D035
Waste name:	METHYL ETHYL KETONE
Waste code:	D039
Waste name:	TETRACHLOROETHYLENE

Map ID	Site	Database(s)	EPA ID Number

BUCKNER RENTAL SVC (Continued) **1004713832**

Waste code: D040
Waste name: TRICHLOROETHYLENE

Violation Status: No violations found

FINDS:

Registry ID: 110006029671

Environmental Interest/Information System
RCRAInfo is a national information system that supports the Resource Conservation and Recovery Act (RCRA) program through the tracking of events and activities related to facilities that generate, transport, and treat, store, or dispose of hazardous waste. RCRAInfo allows RCRA program staff to track the notification, permit, compliance, and corrective action activities required under RCRA.

---

54 **ELLZEY MARINE & HARDWARE INC** **UST** **U002304446**
42991 HWY 23 SOUTH **N/A**
VENICE, LA 70091

UST:

Facility County Code:	75
Master Agency Id:	78506
Subject Category Code:	EQT
Subject Item ID:	3
UST Tank Num:	45209
Tank Status:	**Active**
Install Date:	1-Aug-93
Status Date:	1-Dec-95
Total Capacity:	4000
Number Of Compartments:	1
Gasoline Flag:	Not reported
Diesal Flag:	Yes
Gashol Flag:	Not reported
Kerosen Flag:	Not reported
Heating Oil Flag:	Not reported
New Used Oil Flag:	Not reported
Other Sub:	Not reported
Other Description:	Not reported
Steel Tank Covered With Asphalt:	Not reported
Cathodically Protected:	Not reported
Epoxy Coated Tank:	Yes
A Composite Of Different Materials:	Not reported
Fiberglass Or Plastic:	Not reported
Interior Line With Some Material:	Not reported
Dble Wall As Opposed To Single Wall:	Yes
Outside Lined w/ Polyethylen Jacket:	Not reported
Made Of Concrete:	Not reported
Liner Covering Excavation Hole:	Not reported
Unknown:	Not reported
Other Material:	Not reported
Other Description:	Not reported
Pipe Method Desc:	Pressure

Map ID	Site	Database(s)	EPA ID Number

ELLZEY MARINE & HARDWARE INC (Continued) **U002304446**

UST Tank Num:	45207
Tank Status:	**Active**
Install Date:	1-Aug-93
Status Date:	1-Dec-95
Total Capacity:	4000
Number Of Compartments:	1
Gasoline Flag:	Yes
Diesal Flag:	Not reported
Gashol Flag:	Not reported
Kerosen Flag:	Not reported
Heating Oil Flag:	Not reported
New Used Oil Flag:	Not reported
Other Sub:	Not reported
Other Description:	Not reported
Steel Tank Covered With Asphalt:	Not reported
Cathodically Protected:	Not reported
Epoxy Coated Tank:	Yes
A Composite Of Different Materials:	Not reported
Fiberglass Or Plastic:	Not reported
Interior Line With Some Material:	Not reported
Dble Wall As Opposed To Single Wall:	Yes
Outside Lined w/ Polyethylen Jacket:	Not reported
Made Of Concrete:	Not reported
Liner Covering Excavation Hole:	Not reported
Unknown:	Not reported
Other Material:	Not reported
Other Description:	Not reported
Pipe Method Desc:	Pressure

UST Tank Num:	45208
Tank Status:	**Active**
Install Date:	1-Aug-93
Status Date:	1-Dec-95
Total Capacity:	4000
Number Of Compartments:	1
Gasoline Flag:	Yes
Diesal Flag:	Not reported
Gashol Flag:	Not reported
Kerosen Flag:	Not reported
Heating Oil Flag:	Not reported
New Used Oil Flag:	Not reported
Other Sub:	Not reported
Other Description:	Not reported
Steel Tank Covered With Asphalt:	Not reported
Cathodically Protected:	Not reported
Epoxy Coated Tank:	Yes
A Composite Of Different Materials:	Not reported
Fiberglass Or Plastic:	Not reported
Interior Line With Some Material:	Not reported
Dble Wall As Opposed To Single Wall:	Yes
Outside Lined w/ Polyethylen Jacket:	Not reported
Made Of Concrete:	Not reported
Liner Covering Excavation Hole:	Not reported
Unknown:	Not reported
Other Material:	Not reported
Other Description:	Not reported

Map ID	Site	Database(s)	EPA ID Number

ELLZEY MARINE & HARDWARE INC (Continued) **U002304446**

Pipe Method Desc: Pressure

---

55 **SHELL OFFSHORE INC VENICE TERMINAL** **UST** **U003922817**
523 JUMP BASIN RD **N/A**
VENICE, LA 70000

UST:

Facility County Code:	75
Master Agency Id:	4868
Subject Category Code:	EQT
Subject Item ID:	8
UST Tank Num:	22426
Tank Status:	**Closed**
Install Date:	29-Apr-76
Status Date:	1-Jan-80
Total Capacity:	1500
Number Of Compartments:	1
Gasoline Flag:	Not reported
Diesal Flag:	Not reported
Gashol Flag:	Not reported
Kerosen Flag:	Not reported
Heating Oil Flag:	Not reported
New Used Oil Flag:	Yes
Other Sub:	Not reported
Other Description:	Not reported
Steel Tank Covered With Asphalt:	Not reported
Cathodically Protected:	Not reported
Epoxy Coated Tank:	Not reported
A Composite Of Different Materials:	Not reported
Fiberglass Or Plastic:	Not reported
Interior Line With Some Material:	Not reported
Dble Wall As Opposed To Single Wall:	Not reported
Outside Lined w/ Polyethylen Jacket:	Not reported
Made Of Concrete:	Not reported
Liner Covering Excavation Hole:	Not reported
Unknown:	Not reported
Other Material:	Not reported
Other Description:	Not reported
Pipe Method Desc:	Not reported

---

55 **SHELL OFFSHORE INC. VENICE TERMINAL** **RCRA-NonGen** **1000287948**
523 JUMP BASIN RD **HIST LUST** **LAD980809974**
VENICE, LA 70091 **MANIFEST**

RCRA-NonGen:

Date form received by agency:	01/20/2005
Facility name:	SHELL OFFSHORE INC. VENICE TERMINAL
Facility address:	523 JUMP BASIN ROAD VENICE, LA 70091
EPA ID:	LAD980809974
Mailing address:	P. O. BOX 61933 ROOM 1482 GREG HARDY NEW ORLEANS, LA 70160
Contact:	GREG HARDY
Contact address:	PO BOX 61933

Map ID	Site	Database(s)	EPA ID Number

SHELL OFFSHORE INC. VENICE TERMINAL (Continued) **1000287948**

NEW ORLEANS, LA 70161
Contact country: US
Contact telephone: (504) 728-6378
Contact email: Not reported
EPA Region: 06
Land type: Private
Classification: Non-Generator
Description: Handler: Non-Generators do not presently generate hazardous waste

Owner/Operator Summary:
Owner/operator name: SHELL OFFSHORE INC
Owner/operator address: PO BOX 61933
NEW ORLEANS, LA 70161
Owner/operator country: US
Owner/operator telephone: (504) 728-6378
Legal status: Private
Owner/Operator Type: Operator
Owner/Op start date: 01/01/0001
Owner/Op end date: Not reported

Owner/operator name: LOUISIANA FRUIT COMPANY
Owner/operator address: 826 UNION STREET
NEW ORLEANS, LA 70112
Owner/operator country: US
Owner/operator telephone: Not reported
Legal status: Private
Owner/Operator Type: Owner
Owner/Op start date: 01/01/1954
Owner/Op end date: Not reported

Owner/operator name: SHELL OFFSHORE INC
Owner/operator address: PO BOX 61933
NEW ORLEANS, LA 70161
Owner/operator country: Not reported
Owner/operator telephone: (504) 728-6378
Legal status: Private
Owner/Operator Type: Owner
Owner/Op start date: 01/01/0001
Owner/Op end date: Not reported

Owner/operator name: SHELL OFFSHORE INC.
Owner/operator address: Not reported
Not reported
Owner/operator country: US
Owner/operator telephone: Not reported
Legal status: Private
Owner/Operator Type: Operator
Owner/Op start date: 01/01/1954
Owner/Op end date: Not reported

Handler Activities Summary:
U.S. importer of hazardous waste: No
Mixed waste (haz. and radioactive): No
Recycler of hazardous waste: No
Transporter of hazardous waste: No
Treater, storer or disposer of HW: No

Map ID	Site	Database(s)	EPA ID Number

SHELL OFFSHORE INC. VENICE TERMINAL (Continued) **1000287948**

Underground injection activity: No
On-site burner exemption: No
Furnace exemption: No
Used oil fuel burner: No
Used oil processor: No
User oil refiner: No
Used oil fuel marketer to burner: No
Used oil Specification marketer: No
Used oil transfer facility: No
Used oil transporter: No
Off-site waste receiver: Commercial status unknown

Universal Waste Summary:
Waste type: Batteries
Accumulated waste on-site: No
Generated waste on-site: No

Waste type: Lamps
Accumulated waste on-site: No
Generated waste on-site: No

Waste type: Pesticides
Accumulated waste on-site: No
Generated waste on-site: No

Waste type: Thermostats
Accumulated waste on-site: No
Generated waste on-site: No

Historical Generators:
Date form received by agency: 02/27/2004
Facility name: SHELL OFFSHORE INC. VENICE TERMINAL
Classification: Large Quantity Generator

Date form received by agency: 02/25/2004
Facility name: SHELL OFFSHORE INC. VENICE TERMINAL
Classification: Not a generator, verified

Date form received by agency: 02/15/2002
Facility name: SHELL OFFSHORE INC. VENICE TERMINAL
Classification: Large Quantity Generator

Date form received by agency: 10/25/2001
Facility name: SHELL OFFSHORE INC. VENICE TERMINAL
Site name: SHELL OFFSHORE INC VENICE TERMINAL
Classification: Large Quantity Generator

Date form received by agency: 02/24/1992
Facility name: SHELL OFFSHORE INC. VENICE TERMINAL
Site name: SHELL OFFSHORE INC.,VENICE TERMINAL
Classification: Large Quantity Generator

Date form received by agency: 03/01/1990
Facility name: SHELL OFFSHORE INC. VENICE TERMINAL
Site name: SHELL OFFSHORE INC-VENICE TERMINAL
Classification: Large Quantity Generator

Map ID	Site	Database(s)	EPA ID Number

SHELL OFFSHORE INC. VENICE TERMINAL (Continued) **1000287948**

Date form received by agency: 10/31/1983
Facility name: SHELL OFFSHORE INC. VENICE TERMINAL
Site name: SHELL OFFSHORE INC VENICE TERMINAL
Classification: Conditionally Exempt Small Quantity Generator

Hazardous Waste Summary:

Waste code: D001
Waste name: IGNITABLE HAZARDOUS WASTES ARE THOSE WASTES WHICH HAVE A FLASHPOINT OF LESS THAN 140 DEGREES FAHRENHEIT AS DETERMINED BY A PENSKY-MARTENS CLOSED CUP FLASH POINT TESTER. ANOTHER METHOD OF DETERMINING THE FLASH POINT OF A WASTE IS TO REVIEW THE MATERIAL SAFETY DATA SHEET, WHICH CAN BE OBTAINED FROM THE MANUFACTURER OR DISTRIBUTOR OF THE MATERIAL. LACQUER THINNER IS AN EXAMPLE OF A COMMONLY USED SOLVENT WHICH WOULD BE CONSIDERED AS IGNITABLE HAZARDOUS WASTE.

Waste code: D002
Waste name: A WASTE WHICH HAS A PH OF LESS THAN 2 OR GREATER THAN 12.5 IS CONSIDERED TO BE A CORROSIVE HAZARDOUS WASTE. SODIUM HYDROXIDE, A CAUSTIC SOLUTION WITH A HIGH PH, IS OFTEN USED BY INDUSTRIES TO CLEAN OR DEGREASE PARTS. HYDROCHLORIC ACID, A SOLUTION WITH A LOW PH, IS USED BY MANY INDUSTRIES TO CLEAN METAL PARTS PRIOR TO PAINTING. WHEN THESE CAUSTIC OR ACID SOLUTIONS BECOME CONTAMINATED AND MUST BE DISPOSED, THE WASTE WOULD BE A CORROSIVE HAZARDOUS WASTE.

Waste code: D008
Waste name: LEAD

Waste code: D035
Waste name: METHYL ETHYL KETONE

Waste code: F003
Waste name: THE FOLLOWING SPENT NON-HALOGENATED SOLVENTS: XYLENE, ACETONE, ETHYL ACETATE, ETHYL BENZENE, ETHYL ETHER, METHYL ISOBUTYL KETONE, N-BUTYL ALCOHOL, CYCLOHEXANONE, AND METHANOL; ALL SPENT SOLVENT MIXTURES/BLENDS CONTAINING, BEFORE USE, ONLY THE ABOVE SPENT NON-HALOGENATED SOLVENTS; AND ALL SPENT SOLVENT MIXTURES/BLENDS CONTAINING, BEFORE USE, ONE OR MORE OF THE ABOVE NON-HALOGENATED SOLVENTS, AND, A TOTAL OF TEN PERCENT OR MORE (BY VOLUME) OF ONE OR MORE OF THOSE SOLVENTS LISTED IN F001, F002, F004, AND F005, AND STILL BOTTOMS FROM THE RECOVERY OF THESE SPENT SOLVENTS AND SPENT SOLVENT MIXTURES.

Waste code: F005
Waste name: THE FOLLOWING SPENT NON-HALOGENATED SOLVENTS: TOLUENE, METHYL ETHYL KETONE, CARBON DISULFIDE, ISOBUTANOL, PYRIDINE, BENZENE, 2-ETHOXYETHANOL, AND 2-NITROPROPANE; ALL SPENT SOLVENT MIXTURES/BLENDS CONTAINING, BEFORE USE, A TOTAL OF TEN PERCENT OR MORE (BY VOLUME) OF ONE OR MORE OF THE ABOVE NON-HALOGENATED SOLVENTS OR THOSE SOLVENTS LISTED IN F001, F002, OR F004; AND STILL BOTTOMS FROM THE RECOVERY OF THESE SPENT SOLVENTS AND SPENT SOLVENT MIXTURES.

Facility Has Received Notices of Violations:

Regulation violated: Not reported
Area of violation: Generators - General
Date violation determined: 06/21/1989
Date achieved compliance: 12/28/1989

Map ID	Site	Database(s)	EPA ID Number

SHELL OFFSHORE INC. VENICE TERMINAL (Continued) **1000287948**

Violation lead agency: State
Enforcement action: WRITTEN INFORMAL
Enforcement action date: 11/02/1989
Enf. disposition status: Not reported
Enf. disp. status date: Not reported
Enforcement lead agency: State
Proposed penalty amount: Not reported
Final penalty amount: Not reported
Paid penalty amount: Not reported

Regulation violated: Not reported
Area of violation: Generators - General
Date violation determined: 07/17/1984
Date achieved compliance: 01/31/1985
Violation lead agency: State
Enforcement action: WRITTEN INFORMAL
Enforcement action date: 07/19/1984
Enf. disposition status: Not reported
Enf. disp. status date: Not reported
Enforcement lead agency: State
Proposed penalty amount: Not reported
Final penalty amount: Not reported
Paid penalty amount: Not reported

Evaluation Action Summary:
Evaluation date: 12/28/1989
Evaluation: COMPLIANCE SCHEDULE EVALUATION
Area of violation: Generators - General
Date achieved compliance: 12/28/1989
Evaluation lead agency: State

Evaluation date: 12/06/1989
Evaluation: NON-FINANCIAL RECORD REVIEW
Area of violation: Not reported
Date achieved compliance: Not reported
Evaluation lead agency: EPA

Evaluation date: 06/21/1989
Evaluation: COMPLIANCE EVALUATION INSPECTION ON-SITE
Area of violation: Generators - General
Date achieved compliance: 12/28/1989
Evaluation lead agency: State

Evaluation date: 01/31/1985
Evaluation: COMPLIANCE SCHEDULE EVALUATION
Area of violation: Generators - General
Date achieved compliance: 01/31/1985
Evaluation lead agency: State

Evaluation date: 07/17/1984
Evaluation: COMPLIANCE EVALUATION INSPECTION ON-SITE
Area of violation: Generators - General
Date achieved compliance: 01/31/1985
Evaluation lead agency: State

HIST LUST:
Facility ID: 38-008348

Map ID	Site	Database(s)	EPA ID Number

SHELL OFFSHORE INC. VENICE TERMINAL (Continued) **1000287948**

Facility Parish: PLAQUEMINES
Substance Name: GASOLINE
Substance Name 2: Not reported
Quantity: UNKNOWN
Quantity 2: Not reported
Date Confirmed: 09/01/1989
Date Confirmed 2: Not reported
Incident Number: 89-3-0097
Incident Date: 09/01/1989
Type of Incident: UST LEAK
Type of Incident No2: Not reported
Reported By: Not reported
Reported By 2: Not reported
Owner ID: 00262900
Owner Name: SHELL OFFSHORE SERVICES CO.
Owner Address: P. O. BOX 61933
Owner City,St,Zip: NEW ORLEANS, LA 70161
Assessment Pending Info: No
Assessment Request Date: 11/07/1989
Assessment Plan Due Date: Not reported
Assessment Plan Received Date: Not reported
Assessment Approved Date: Not reported
Assessment Contractor: ENCOR
Assess Date Add Info Due: Not reported
Assess Date Add Info Recd: Not reported
Assess Date Add Info Due2: Not reported
Assess Date Add Info Recd: Not reported
Assess Date Add Info Due3: Not reported
Corrective Plan Due Date: Not reported
Corrective Plan Received Date: Not reported
Corrective Plan Approved Date: 11/25/1991
Corr Act Date Add Info Due: Not reported
Corr Act Date Add Info Recd: Not reported
Corr Act Date Add Info Due2: Not reported
Corr Act Date Add Info Recd2: Not reported
Corr Act Date Add Info Due3: Not reported
Remediation Method: Not reported
Remediation Date: Not reported
Remediation Terminated Date: Not reported

LA HIST LUST INCIDENT:
Comments: Not reported

LA HIST LUST ASSESMENT:
Comments: TANKS CLOSED AND REMOVED SEP, 89. FINAL SITE REMEDIATIONREPORT SUBMITTED 25NOV91.

LA HIST LUST CORRECTIVE ACTION:
Comments: CONTAMINATED SOILS REMOVED TO THE BFI, INC. COLONIAL LANDFILL.

Facility ID: 38-008348
Facility Parish: PLAQUEMINES
Substance Name: Not reported
Substance Name 2: Not reported
Quantity: Not reported
Quantity 2: Not reported
Date Confirmed: Not reported
Date Confirmed 2: Not reported
Incident Number: 89-3-0097

Map ID	Site	Database(s)	EPA ID Number

SHELL OFFSHORE INC. VENICE TERMINAL (Continued) **1000287948**

Incident Date: 09/01/1989
Type of Incident: Not reported
Type of Incident No2: Not reported
Reported By: Not reported
Reported By 2: Not reported
Owner ID: 00262900
Owner Name: SHELL OFFSHORE SERVICES CO.
Owner Address: P. O. BOX 61933
Owner City,St,Zip: NEW ORLEANS, LA 70161
Assessment Pending Info: No
Assessment Request Date: 11/07/1989
Assessment Plan Due Date: Not reported
Assessment Plan Received Date: Not reported
Assessment Approved Date: Not reported
Assessment Contractor: ENCOR
Assess Date Add Info Due: Not reported
Assess Date Add Info Recd: Not reported
Assess Date Add Info Due2: Not reported
Assess Date Add Info Recd: Not reported
Assess Date Add Info Due3: Not reported
Corrective Plan Due Date: Not reported
Corrective Plan Received Date: Not reported
Corrective Plan Approved Date: 11/25/1991
Corr Act Date Add Info Due: Not reported
Corr Act Date Add Info Recd: Not reported
Corr Act Date Add Info Due2: Not reported
Corr Act Date Add Info Recd2: Not reported
Corr Act Date Add Info Due3: Not reported
Remediation Method: Not reported
Remediation Date: Not reported
Remediation Terminated Date: Not reported

LA HIST LUST INCIDENT:
Comments: Not reported

LA HIST LUST ASSESMENT:
Comments: TANKS CLOSED AND REMOVED SEP, 89. FINAL SITE REMEDIATIONREPORT SUBMITTED 25NOV91.

LA HIST LUST CORRECTIVE ACTION:
Comments: CONTAMINATED SOILS REMOVED TO THE BFI, INC. COLONIAL LANDFILL.

NY MANIFEST:
EPA ID: LAD980809974
Country: USA
Mailing Name: SHELL OFFSHORE INCORPORATED
Mailing Contact: TNPATTTON 170806
Mailing Address: BOX AD VENICE TERMINAL
Mailing Address 2: Not reported
Mailing City: VENICE
Mailing State: LA
Mailing Zip: 70091
Mailing Zip4: Not reported
Mailing Country: USA
Mailing Phone: 504-588-7812

Document ID: NYB4429674

Map ID	Site	Database(s)	EPA ID Number

SHELL OFFSHORE INC. VENICE TERMINAL (Continued) **1000287948**

Manifest Status:	Completed after the designated time period for a TSDF to get a copy to the DEC
Trans1 State ID:	11284PNY
Trans2 State ID:	Not reported
Generator Ship Date:	920529
Trans1 Recv Date:	920529
Trans2 Recv Date:	Not reported
TSD Site Recv Date:	920622
Part A Recv Date:	Not reported
Part B Recv Date:	920701
Generator EPA ID:	LAD980809974
Trans1 EPA ID:	NYD980769947
Trans2 EPA ID:	Not reported
TSDF ID:	NYD000632372
Waste Code:	D003 - NON-LISTED REACTIVE WASTES
Quantity:	01080
Units:	P - Pounds
Number of Containers:	004
Container Type:	DM - Metal drums, barrels
Handling Method:	T Chemical, physical, or biological treatment.
Specific Gravity:	100
Year:	92
Manifest Tracking Num:	Not reported
Import Ind:	Not reported
Export Ind:	Not reported
Discr Quantity Ind:	Not reported
Discr Type Ind:	Not reported
Discr Residue Ind:	Not reported
Discr Partial Reject Ind:	Not reported
Discr Full Reject Ind:	Not reported
Manifest Ref Num:	Not reported
Alt Fac RCRA Id:	Not reported
Alt Fac Sign Date:	Not reported
Mgmt Method Type Code:	Not reported

---

55 **CALLON OFFSH PROD BLACK BAY WRHSE** **RCRA-SQG 1001127348**
STATE LEASE 195 QQ **FINDS LAR000020610**
VENICE, LA 70091

RCRA-SQG:

Date form received by agency:	03/05/1997
Facility name:	CALLON OFFSH PROD BLACK BAY WRHSE
Facility address:	STATE LEASE 195 QQ VENICE, LA 70091
EPA ID:	LAR000020610
Mailing address:	N CANAL ST NATCHEZ, MS 39120
Contact:	CARL SAYERS
Contact address:	200 N CANAL ST NATCHEZ, MS 39120
Contact country:	US
Contact telephone:	(601) 442-1601
Contact email:	Not reported
EPA Region:	06
Classification:	Small Small Quantity Generator
Description:	Handler: generates more than 100 and less than 1000 kg of hazardous waste during any calendar month and accumulates less than 6000 kg of hazardous waste at any time; or generates 100 kg or less of hazardous waste during any calendar month, and accumulates more than 1000 kg of

Map ID	Site	Database(s)	EPA ID Number

CALLON OFFSH PROD BLACK BAY WRHSE (Continued) **1001127348**

hazardous waste at any time

Owner/Operator Summary:

Owner/operator name:	CALLON OFFSHORE PROD
Owner/operator address:	200 N CANAL/PO BOX 1287 NATCHEZ, MS 39120
Owner/operator country:	Not reported
Owner/operator telephone:	(601) 442-1601
Legal status:	Private
Owner/Operator Type:	Owner
Owner/Op start date:	Not reported
Owner/Op end date:	Not reported

Handler Activities Summary:

U.S. importer of hazardous waste:	No
Mixed waste (haz. and radioactive):	Unknown
Recycler of hazardous waste:	No
Transporter of hazardous waste:	No
Treater, storer or disposer of HW:	No
Underground injection activity:	No
On-site burner exemption:	No
Furnace exemption:	No
Used oil fuel burner:	No
Used oil processor:	No
User oil refiner:	No
Used oil fuel marketer to burner:	No
Used oil Specification marketer:	No
Used oil transfer facility:	No
Used oil transporter:	No
Off-site waste receiver:	Verified to be non-commercial

Hazardous Waste Summary:

Waste code:	D001
Waste name:	IGNITABLE HAZARDOUS WASTES ARE THOSE WASTES WHICH HAVE A FLASHPOINT OF LESS THAN 140 DEGREES FAHRENHEIT AS DETERMINED BY A PENSKY-MARTENS CLOSED CUP FLASH POINT TESTER. ANOTHER METHOD OF DETERMINING THE FLASH POINT OF A WASTE IS TO REVIEW THE MATERIAL SAFETY DATA SHEET, WHICH CAN BE OBTAINED FROM THE MANUFACTURER OR DISTRIBUTOR OF THE MATERIAL. LACQUER THINNER IS AN EXAMPLE OF A COMMONLY USED SOLVENT WHICH WOULD BE CONSIDERED AS IGNITABLE HAZARDOUS WASTE.
Waste code:	D002
Waste name:	A WASTE WHICH HAS A PH OF LESS THAN 2 OR GREATER THAN 12.5 IS CONSIDERED TO BE A CORROSIVE HAZARDOUS WASTE. SODIUM HYDROXIDE, A CAUSTIC SOLUTION WITH A HIGH PH, IS OFTEN USED BY INDUSTRIES TO CLEAN OR DEGREASE PARTS. HYDROCHLORIC ACID, A SOLUTION WITH A LOW PH, IS USED BY MANY INDUSTRIES TO CLEAN METAL PARTS PRIOR TO PAINTING. WHEN THESE CAUSTIC OR ACID SOLUTIONS BECOME CONTAMINATED AND MUST BE DISPOSED, THE WASTE WOULD BE A CORROSIVE HAZARDOUS WASTE.
Waste code:	D003
Waste name:	A MATERIAL IS CONSIDERED TO BE A REACTIVE HAZARDOUS WASTE IF IT IS NORMALLY UNSTABLE, REACTS VIOLENTLY WITH WATER, GENERATES TOXIC GASES WHEN EXPOSED TO WATER OR CORROSIVE MATERIALS, OR IF IT IS CAPABLE OF DETONATION OR EXPLOSION WHEN EXPOSED TO HEAT OR A FLAME. ONE EXAMPLE OF SUCH WASTE WOULD BY WASTE GUNPOWDER.

Map ID	Site	Database(s)	EPA ID Number

CALLON OFFSH PROD BLACK BAY WRHSE (Continued) **1001127348**

Waste code: F003
Waste name: THE FOLLOWING SPENT NON-HALOGENATED SOLVENTS: XYLENE, ACETONE, ETHYL ACETATE, ETHYL BENZENE, ETHYL ETHER, METHYL ISOBUTYL KETONE, N-BUTYL ALCOHOL, CYCLOHEXANONE, AND METHANOL; ALL SPENT SOLVENT MIXTURES/BLENDS CONTAINING, BEFORE USE, ONLY THE ABOVE SPENT NON-HALOGENATED SOLVENTS; AND ALL SPENT SOLVENT MIXTURES/BLENDS CONTAINING, BEFORE USE, ONE OR MORE OF THE ABOVE NON-HALOGENATED SOLVENTS, AND, A TOTAL OF TEN PERCENT OR MORE (BY VOLUME) OF ONE OR MORE OF THOSE SOLVENTS LISTED IN F001, F002, F004, AND F005, AND STILL BOTTOMS FROM THE RECOVERY OF THESE SPENT SOLVENTS AND SPENT SOLVENT MIXTURES.

Violation Status: No violations found

FINDS:

Registry ID: 110003357867

Environmental Interest/Information System
RCRAInfo is a national information system that supports the Resource Conservation and Recovery Act (RCRA) program through the tracking of events and activities related to facilities that generate, transport, and treat, store, or dispose of hazardous waste. RCRAInfo allows RCRA program staff to track the notification, permit, compliance, and corrective action activities required under RCRA.

---

55 **ALL AMERICAN CREWBOATS INC** **RCRA-NonGen** **1000246901**
150 OFFSHORE SHIPYARD RD **FINDS** **LAD050909779**
VENICE, LA 70091

RCRA-NonGen:
Date form received by agency: 12/05/2005
Facility name: ALL AMERICAN CREWBOATS INC
Facility address: 150 OFFSHORE SHIPYARD RD
VENICE, LA 70091
EPA ID: LAD050909779
Mailing address: PO BOX 845
BURAS, LA 70041
Contact: RICHARD POPICH
Contact address: PO BOX 845
BURAS, LA 70041
Contact country: US
Contact telephone: (985) 657-9823
Contact email: Not reported
EPA Region: 06
Land type: Private
Classification: Non-Generator
Description: Handler: Non-Generators do not presently generate hazardous waste

Owner/Operator Summary:
Owner/operator name: RICHARD POPICH
Owner/operator address: PO BOX 845
BURAS, LA 70041
Owner/operator country: Not reported
Owner/operator telephone: (985) 534-2277
Legal status: Private
Owner/Operator Type: Owner

Map ID	Site	Database(s)	EPA ID Number

ALL AMERICAN CREWBOATS INC (Continued) **1000246901**

Owner/Op start date: 01/01/0001
Owner/Op end date: Not reported

Handler Activities Summary:
U.S. importer of hazardous waste: No
Mixed waste (haz. and radioactive): No
Recycler of hazardous waste: No
Transporter of hazardous waste: Yes
Treater, storer or disposer of HW: No
Underground injection activity: No
On-site burner exemption: No
Furnace exemption: No
Used oil fuel burner: No
Used oil processor: No
User oil refiner: No
Used oil fuel marketer to burner: No
Used oil Specification marketer: No
Used oil transfer facility: No
Used oil transporter: No
Off-site waste receiver: Commercial status unknown

Historical Generators:
Date form received by agency: 01/07/1987
Facility name: ALL AMERICAN CREWBOATS INC
Classification: Not a generator, verified

Violation Status: No violations found

Evaluation Action Summary:
Evaluation date: 05/09/1989
Evaluation: FOCUSED COMPLIANCE INSPECTION
Area of violation: Not reported
Date achieved compliance: Not reported
Evaluation lead agency: State

FINDS:

Registry ID: 110003274288

Environmental Interest/Information System
RCRAInfo is a national information system that supports the Resource Conservation and Recovery Act (RCRA) program through the tracking of events and activities related to facilities that generate, transport, and treat, store, or dispose of hazardous waste. RCRAInfo allows RCRA program staff to track the notification, permit, compliance, and corrective action activities required under RCRA.

Map ID	Site	Database(s)	EPA ID Number
55	**USFWS - DELTA NATIONAL WILDLIFE REFUGE** **215 OFFSHORE SHIPYARD RD** **VENICE, LA 70091**	**UST** **SPILLS** **NPDES**	**U003922019** **N/A**

UST:

Facility County Code:	75
Master Agency Id:	20979
Subject Category Code:	EQT
Subject Item ID:	1
UST Tank Num:	7694
Tank Status:	**Removed**
Install Date:	1-Apr-84
Status Date:	1-Nov-95
Total Capacity:	500
Number Of Compartments:	1
Gasoline Flag:	Yes
Diesal Flag:	Not reported
Gashol Flag:	Not reported
Kerosen Flag:	Not reported
Heating Oil Flag:	Not reported
New Used Oil Flag:	Not reported
Other Sub:	Not reported
Other Description:	Not reported
Steel Tank Covered With Asphalt:	Not reported
Cathodically Protected:	Not reported
Epoxy Coated Tank:	Not reported
A Composite Of Different Materials:	Not reported
Fiberglass Or Plastic:	Y
Interior Line With Some Material:	Not reported
Dble Wall As Opposed To Single Wall:	Not reported
Outside Lined w/ Polyethylen Jacket:	Not reported
Made Of Concrete:	Not reported
Liner Covering Excavation Hole:	Not reported
Unknown:	Not reported
Other Material:	Not reported
Other Description:	Not reported
Pipe Method Desc:	Not reported

UST Tank Num:	7695
Tank Status:	**Removed**
Install Date:	1-Apr-84
Status Date:	1-Nov-95
Total Capacity:	500
Number Of Compartments:	1
Gasoline Flag:	Yes
Diesal Flag:	Not reported
Gashol Flag:	Not reported
Kerosen Flag:	Not reported
Heating Oil Flag:	Not reported
New Used Oil Flag:	Not reported
Other Sub:	Not reported
Other Description:	Not reported
Steel Tank Covered With Asphalt:	Not reported
Cathodically Protected:	Not reported
Epoxy Coated Tank:	Not reported
A Composite Of Different Materials:	Not reported
Fiberglass Or Plastic:	Y

Map ID	Site	Database(s)	EPA ID Number

USFWS - DELTA NATIONAL WILDLIFE REFUGE (Continued) **U003922019**

Interior Line With Some Material:	Not reported
Dble Wall As Opposed To Single Wall:	Not reported
Outside Lined w/ Polyethylen Jacket:	Not reported
Made Of Concrete:	Not reported
Liner Covering Excavation Hole:	Not reported
Unknown:	Not reported
Other Material:	Not reported
Other Description:	Not reported
Pipe Method Desc:	Not reported

SPILLS:

Incident Id:	73908
Incident Date:	15-Sep-04
Incident Status:	**Closed**
Media Desc:	Water
Location Description:	US Fish & Wildlife Service, Delta NWR 215 Offshore Shipyard Rd.
Incident Source Name:	US Fish & Wildlife Service - Southeast Louisiana Refuges
Incident Desc:	s04-3763 chlorinator for sewage treatment system washed away, less than 50 gal. - tj
Parameter:	Not reported
Quantity:	Not reported
Units:	Not reported
Other Substance Desc:	Not reported

NPDES:

Facility Id:	20979
Facility Phone:	Not reported
Issued Date:	8/22/2003
Title Description:	LAG531468 Permit
Permit Type Description:	Gen-LAG53-Sanitary Class I
Program:	Water
Activity Number:	GEN20020001

Facility Id:	20979
Facility Phone:	Not reported
Issued Date:	2/1/2008
Title Description:	Renewed Coverage
Permit Type Description:	Gen-LAG53-Sanitary Class I
Program:	Water
Activity Number:	GEN20080001

FOCUS MAP 31 ORPHAN SUMMARY

City	EDR ID	Site Name	Site Address	Zip	Database(s)
BOOTHVILLE	U003986906	OIL FIELD RENTAL	HWY 23 S 1 1/2 MI S OF POST OFFICE	70091	UST
BURAS	S109561648	PLAQUEMINES PARISH GOVT;;	HWY 11 BALLVIERO LANE	70041	SPILLS
BURAS	1005649749		36694 HWY 11	70041	FINDS, UST
BURAS	1004712881		36192 HWY 11	70041	RCRA-CESQG, FINDS
BURAS	1004707333		37600 HWY 11	70041	RCRA-CESQG, FINDS
BURAS	S106033627	CHARTER FOOD STORE #554	HWY 11	70041	HIST LUST
BURAS	1000214670		37212 HWY 11	70041	RCRA-NonGen, FINDS
BURAS	U003923364	STIPELCOVICH OIL CO	HWY 11 & CAZAZUE	70041	UST
BURAS	U003986914	CIRCLE K #554	35211 HWY 11	70041	UST
BURAS	U003299526	HAPPY LAND FOOD MART	35949 HWY 11	70041	UST
BURAS	1000177810		HWY 23 S	70041	RCRA-LQG, FINDS
BURAS	1004712424		36203 HWY 23 S	70041	RCRA-CESQG, FINDS
BURAS	1007094814		31617 HWY 23	70041	RCRA-SQG
BURAS	S109094360	TRIUMPH QUICK STOP	37040 HIGHWAY 23	70041	LUST
BURAS	S109352810	PPG BORROW PIT - DEBRIS SITE	HWY 23	70041	SWF/LF
BURAS	U004010566	RED MAN PIPE & SUPPLY	36173 HIGHWAY 23	70041	UST
BURAS	U003924753	TRIUMPH QUICK STOP	37040 HIGHWAY 23	70041	UST
BURAS	S108620303	PLAQUEMINES PARISH GOVERNMENT	BOUZON LN	70041	SPILLS
BURAS	U003996402	PLAQUEMINES PARISH COMMISSION - BURAS GAS DISTRIBU	BURAS GAS DISTRIBUTION STA	70041	UST
BURAS	S108853313	PLAQUEMINES PARISH GOVERNMENT	BURAS WASTEWATER PLANT	70041	SPILLS
BURAS	S105201102	LOUISIANA GAS SERVICE CO - BURAS STATION	CORD - LOUISIANAGASSERVICE	70041	SHWS
BURAS	S108618450	PLAQUEMINES PARISH GOVERNMENT/SEVERN TRE SERVICE	DELTA AIR DR	70041	SPILLS
BURAS	S108337965	PLAQUEMINES PARISH GOVERNMENT - BURAS WW	120 EL DORADO	70041	NPDES
BURAS	1011599311	PLAQUEMINES PARISH GOVERNMENT BURAS WASTEWATER TREATMENT PLA	120 ELDORADA DR	70041	ICIS
BURAS	S109153972	PLAQUEMINES PARISH GOVT	120 ELDORADA DR	70041	SPILLS
BURAS	1011549646	PLAQUEMINES PARISH (BURAS STP)	23 LA HWY	70041	ICIS
BURAS	1004707616		LEFT DCNDNG BANK MISS RIVER &	70041	RCRA-LQG, FINDS
BURAS	S108622675	PLAQUEMINES PARISH GOVT	23 LIFT STA	70041	SPILLS
BURAS	S105200875	AMOCO PRODUCTION CO	SHELL ISLAND BAY	70041	SHWS
PLAQUEMINES COUNTY	S108619997	PLAQUEMINES PARISH GOVERNMENT	HWY 15 - 1000 FEET NORTH OF DAVANT COMMUNITY CENTE		SPILLS
PLAQUEMINES COUNTY	S110096151	PLAQUEMINES PARISH GOVT LIFT STATION D1	HWY 15 @ HARLEM RD		SPILLS
PLAQUEMINES COUNTY	S108619996	PLAQUEMINES PARISH GOVERNMENT	INTERSECTION OF HWY 23 AND THE INTRACOASTAL CANAL		SPILLS
PLAQUEMINES COUNTY	S108620569	PLAQUEMINES PARISH GOVERNMENT	LIFT STATION #66, HAPPY JACK CAMP SITE		SPILLS
PLAQUEMINES COUNTY	2009906807	8 MILES OUTSIDE OF PLAQUEMINES PARISH	8 MILES OUTSIDE OF PLAQUEMINES PARISH		ERNS
PLAQUEMINES COUNTY	2008906807	8 MILES OUTSIDE OF PLAQUEMINES PARISH	8 MILES OUTSIDE OF PLAQUEMINES PARISH		ERNS
PLAQUEMINES COUNTY	S109960523	PLAQUEMINE PARISH PUMP	PLAQUEMINE PARISH PUMP STATIONS		SPILLS
PLAQUEMINES COUNTY	S109566741	PLAQUEMINES PARISH GOVT.	PLAQUEMINES PARISH GOVT.;SHELL/LIMESTONE ROAD FROM		SPILLS
PLAQUEMINES COUNTY	S108618449	PLAQUEMINES PARISH GOVERNMENT/SEVERN TRE SERVICE	WEST TESSIE LANE, LIFT STATION #19		SPILLS
PLAQUEMINES COUNTY	S108620080	PLAQUEMINES PARISH GOVERNMENT	WEST TESSIE LANE		SPILLS

FOCUS MAP 31 ORPHAN SUMMARY

City	EDR ID	Site Name	Site Address	Zip	Database(s)
TRIUMPH	S108620241	PLAQUEMINES PARISH GOVERNMENT	HWY	70041	SPILLS
TRIUMPH	S108619311	PLAQUEMINES PARISH GOVERNMENT	RP TRAILER PARK	70041	SPILLS
VENICE	1004709695		42011 HWY 23 S	70091	RCRA-CESQG, FINDS
VENICE	1004707335		42622 HWY 23	70091	RCRA-CESQG, FINDS
VENICE	1004710664		42593 HWY 23 S	70091	RCRA-CESQG, FINDS
VENICE	1000154383		25 HWY 23 M N	70091	RCRA-NonGen, FINDS
VENICE	1000942283		41546 HWY 23 S	70091	RCRA-CESQG, FINDS
VENICE	1004712968		42606 HWY 23 S	70091	RCRA-CESQG, FINDS
VENICE	S109412951	ELLZEY MARINE & HARDWARE INC	42991 HWY 23 S	70091	LUST
VENICE	S109094368	QUICK SERVE GTO LLC	42124 HWY 23	70091	LUST
VENICE	U003987292	CORP HARBOR - VENICE	HWY 23	70091	UST
VENICE	U003921646	QUICK SERVE GTO LLC	42124 HWY 23	70091	UST
VENICE	1000253540		COAST GUARD RD	70091	RCRA-CESQG, FINDS
VENICE	S106531549	MARATHON OIL CO - VENICE TERMINAL	COAST GUARD RD	70091	SHWS
VENICE	1000159255		COAST GUARD ROAD OFF HWY 23RD & 2ND	70091	RCRA-CESQG, FINDS
VENICE	U000218866	VINICE BASE	LA HWY S	70091	HIST LUST, UST
VENICE	1004711238		1355 S HWY 23	70091	RCRA-CESQG, FINDS
VENICE	1004707709		9 I MCDERMOTT RD	70091	RCRA-CESQG, FINDS
VENICE	1000345216		S MCDERMOTT RD	70091	RCRA-NonGen, FINDS
VENICE	1000413862		238 I MCDERMOTT RD	70091	RCRA-LQG, FINDS
VENICE	U003969878	MILPARK INC EIZEY'S SLIP	MCDERMOTT RD	70091	UST
VENICE	1000173138		MCDERMOTT RD & HWY 23	70091	RCRA-SQG, FINDS
VENICE	1000287942		MILE 8 BHP MISSISSIPPI RIVER	70091	RCRA-NonGen, FINDS
VENICE	1000227263		5 MI NE OF VENICE	70091	RCRA-NonGen, FINDS
VENICE	1000360112		4 S OF BOOTHVILLE S	70091	RCRA-SQG, FINDS
VENICE	1000227172		10 MI S OF VENICE	70091	RCRA-NonGen, FINDS
VENICE	1004714225		1958 STATE LEASE	70091	RCRA-CESQG, FINDS
VENICE	S108337336	PLAQUEMINES PARISH GOVERNMENT	TIDEWATER RD	70091	NPDES
VENICE	1010318426	TETLP- VENICE	1565 TIDEWATER RD	70091	RCRA-SQG
VENICE	1010318548	ENBRIDGE VENICE FACILITY	1565 TIDEWATER RD	70091	RCRA-SQG
VENICE	U003073364	FILL A SAC# 3	109 TIDEWATER RD	70091	UST
VENICE	1000979570		129 VENICE MARINA RD	70091	RCRA-SQG, FINDS

Focus Map 32

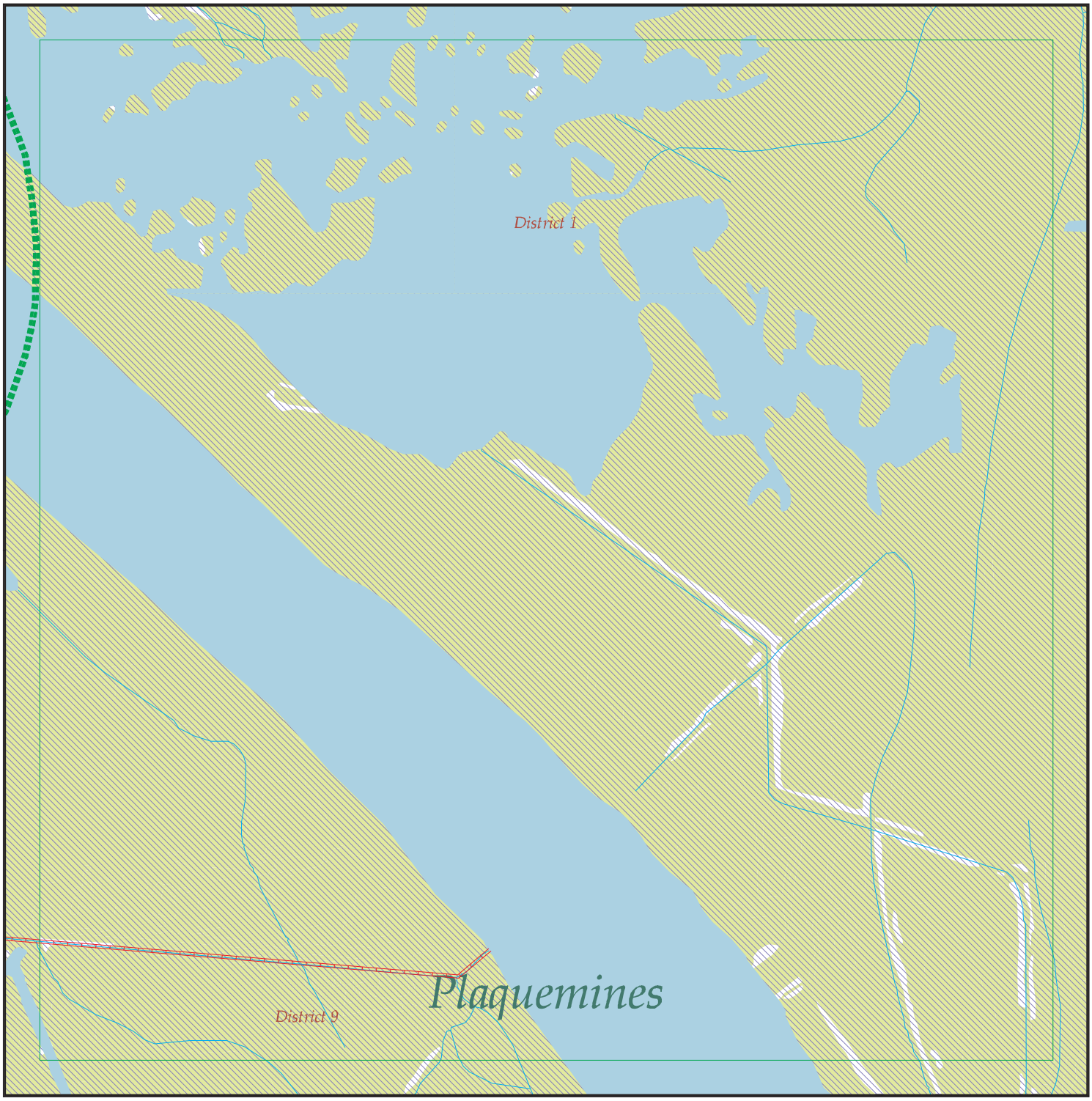

EDR DataMap® - Environmental Atlas

Plaquemines Parish Project

Legend

- Roads
- Major Roads
- Contour Lines
- National Wetlands Inventory
- Waterways
- Railroads
- Study Boundary
- 100-Yr Flood Zones
- Powerlines
- Pipelines
- Fault Lines
- Indian Reservations BIA
- Water
- Superfund Sites
- Federal DOD Sites
- Listed Sites
- Sensitive Receptors

N

0 1/4 1/2

Scale in Miles

Copyright © 2010 EDR, Inc. © 2010 Tele Atlas Rel. 07/2007.

FOCUS MAP 32 ORPHAN SUMMARY

City	EDR ID	Site Name	Site Address	Zip	Database(s)
BOOTHVILLE	U003986906	OIL FIELD RENTAL	HWY 23 S 1 1/2 MI S OF POST OFFICE	70091	UST
PLAQUEMINES COUNTY	S108619997	PLAQUEMINES PARISH GOVERNMENT	HWY 15 - 1000 FEET NORTH OF DAVANT COMMUNITY CENTE		SPILLS
PLAQUEMINES COUNTY	S110096151	PLAQUEMINES PARISH GOVT LIFT STATION D1	HWY 15 @ HARLEM RD		SPILLS
PLAQUEMINES COUNTY	S108619996	PLAQUEMINES PARISH GOVERNMENT	INTERSECTION OF HWY 23 AND THE INTRACOASTAL CANAL		SPILLS
PLAQUEMINES COUNTY	S108620569	PLAQUEMINES PARISH GOVERNMENT	LIFT STATION #66, HAPPY JACK CAMP SITE		SPILLS
PLAQUEMINES COUNTY	2009906807	8 MILES OUTSIDE OF PLAQUEMINES PARISH	8 MILES OUTSIDE OF PLAQUEMINES PARISH		ERNS
PLAQUEMINES COUNTY	2008906807	8 MILES OUTSIDE OF PLAQUEMINES PARISH	8 MILES OUTSIDE OF PLAQUEMINES PARISH		ERNS
PLAQUEMINES COUNTY	S109960523	PLAQUEMINE PARISH PUMP	PLAQUEMINE PARISH PUMP STATIONS		SPILLS
PLAQUEMINES COUNTY	S109566741	PLAQUEMINES PARISH GOVT.	PLAQUEMINES PARISH GOVT.;SHELL/LIMESTONE ROAD FROM		SPILLS
PLAQUEMINES COUNTY	S108618449	PLAQUEMINES PARISH GOVERNMENT/SEVERN TRE SERVICE	WEST TESSIE LANE, LIFT STATION #19		SPILLS
PLAQUEMINES COUNTY	S108620080	PLAQUEMINES PARISH GOVERNMENT	WEST TESSIE LANE		SPILLS
VENICE	1004709695		42011 HWY 23 S	70091	RCRA-CESQG, FINDS
VENICE	1004707335		42622 HWY 23	70091	RCRA-CESQG, FINDS
VENICE	1004710664		42593 HWY 23 S	70091	RCRA-CESQG, FINDS
VENICE	1000827297		42519 HWY 23	70091	RCRA-CESQG, FINDS
VENICE	1000154383		25 HWY 23 M N	70091	RCRA-NonGen, FINDS
VENICE	1000942283		41546 HWY 23 S	70091	RCRA-CESQG, FINDS
VENICE	1004712968		42606 HWY 23 S	70091	RCRA-CESQG, FINDS
VENICE	S109412951	ELLZEY MARINE & HARDWARE INC	42991 HWY 23 S	70091	LUST
VENICE	S109094368	QUICK SERVE GTO LLC	42124 HWY 23	70091	LUST
VENICE	U003987292	CORP HARBOR - VENICE	HWY 23	70091	UST
VENICE	U003921646	QUICK SERVE GTO LLC	42124 HWY 23	70091	UST
VENICE	S106531549	MARATHON OIL CO - VENICE TERMINAL	COAST GUARD RD	70091	SHWS
VENICE	1000159255		COAST GUARD ROAD OFF HWY 23RD & 2ND	70091	RCRA-CESQG, FINDS
VENICE	U000218866	VINICE BASE	LA HWY S	70091	HIST LUST, UST
VENICE	1004711238		1355 S HWY 23	70091	RCRA-CESQG, FINDS
VENICE	1000173138		MCDERMOTT RD & HWY 23	70091	RCRA-SQG, FINDS
VENICE	1004714225		1958 STATE LEASE	70091	RCRA-CESQG, FINDS
VENICE	S108337336	PLAQUEMINES PARISH GOVERNMENT	TIDEWATER RD	70091	NPDES

Section 3

County Level Orphan Sites

PLAQUEMINES COUNTY, LA - ORPHAN SUMMARY

City	EDR ID	Site Name	Site Address	Zip	Database(s)
BELLE CHASSE	S110095150	C & C MARINE	C & C MARINE ENGINEERS RD	70037	SPILLS
BELLE CHASSE	96495886		&	70037	ERNS
BELLE CHASSE	96481519		&	70037	ERNS
BELLE CHASSE	96482418		&	70037	ERNS
BELLE CHASSE	96482043		&	70037	ERNS
BELLE CHASSE	96482292		&	70037	ERNS
BELLE CHASSE	984684930		&	70037	ERNS
BELLE CHASSE	1000304897		2ND K & B RD	70037	RCRA-LQG, FINDS
BELLE CHASSE	1004514937	RIVER OAKS ACADEMY	RT 1	70037	FINDS
BELLE CHASSE	1000622032		RT 1	70037	RCRA-SQG, FINDS
BELLE CHASSE	S110113945		OF 11504	70037	SPILLS
BELLE CHASSE	S108855593	PLAQUEMINES PARISH GOVERNMENT	15093 HWY 15	70037	SPILLS
BELLE CHASSE	U003925221	CONTINENTAL MACHINE CO INC (CONMACO INC) BELLE CHA	1601ST & 1602ND ENGINEERS RD	70037	UST
BELLE CHASSE	1010729560	CONTINENTAL MACHINE CO INC (CONMACO INC) BELLE CHASSE FACILI	1601ST & 1602ND ENGINEERS RD	70037	FINDS
BELLE CHASSE	S108592332	CONMACO	1601ST & 1602ND ENGINEERS RD	70037	SPILLS
BELLE CHASSE	S110113503		1203 W 1ST ST	70037	SPILLS
BELLE CHASSE	S110047767	DIXIE SERVICES INC - WWTP	206 208 212	70037	NPDES
BELLE CHASSE	U003921976	BELLE CHASSE SELF SERVE	9654 HIGHWAY 23	70037	UST
BELLE CHASSE	U003987603	SUBSEA 7 UC, LLC	10656 HIGHWAY 23	70037	UST
BELLE CHASSE	U003987400	BILLUPS FOOD STORE #0045	HWY 23 S	70037	UST
BELLE CHASSE	U000220611	DAIGLE'S QUICK STOP	HWY 23	70037	UST
BELLE CHASSE	2006803717	15551 HWY 23	15551 HIGHWAY 23	70037	ERNS
BELLE CHASSE	S108618169	SEVERN TRENT SERVICES	HWY 23 & APRICOT ST	70037	SPILLS
BELLE CHASSE	S108589534	CHEVRON	10285 HWY 23	70037	SPILLS
BELLE CHASSE	S108592196	TEXACO PIPELINES LLC	15551 HIGHWAY 23	70037	SPILLS
BELLE CHASSE	S108589535	CHEVRON ORONITE	10285 HWY 23 S	70037	SPILLS
BELLE CHASSE	S106508627	CONOCOPHILLIPS CO - ALLIANCE REFINERY	15551 HIGHWAY 23	70037	SWF/LF, SPILLS, NPDES, ASBESTOS
BELLE CHASSE	U003986579	CHEVRON ORONITE CO LLC - OAK POINT PLANT	10285 HWY 23 S	70037	SWF/LF, UST, SPILLS, NPDES, ASBESTOS
BELLE CHASSE	S108601929	SPUR STATION	8180 HIGHWAY 23	70037	SPILLS
BELLE CHASSE	S108629705	CHEVRON	HWY 23	70037	SPILLS
BELLE CHASSE	S108617489	TEXACO PIPELINES	HWY 23 PHILLIPSALLIANCE REFINERY>>	70037	SPILLS
BELLE CHASSE	S108592163	TOSCO REFINING COMPANY	1551 HWY 23	70037	SPILLS
BELLE CHASSE	S108592191	TOSCO	15551 HWY 23 MILES SOUTH	70037	SPILLS
BELLE CHASSE	2005626620	10285 HWY 23 SOUTH	10285 HWY 23 S	70037	ERNS
BELLE CHASSE	2005606591	15551 HWY 23 SOUTH	15551 HWY 23 S	70037	ERNS
BELLE CHASSE	2005610482	15551 HWY 23	15551 HWY 23	70037	ERNS
BELLE CHASSE	2005600353	15551 HWY 23	15551 HWY 23	70037	ERNS
BELLE CHASSE	2005627009	LA 23 AND HWY 3017	LN 23	70037	ERNS
BELLE CHASSE	1012208404	JOTUN PAINTS INC	9203 HWY 23	70037	TRIS
BELLE CHASSE	2009908334	15551 HWY 23	15551 HIGHWAY 23	70037	ERNS

PLAQUEMINES COUNTY, LA - ORPHAN SUMMARY

City	EDR ID	Site Name	Site Address	Zip	Database(s)
BELLE CHASSE	2009925312	15551 HWY 23 SOUTH	15551 HWY 23 S	70037	ERNS
BELLE CHASSE	S110109972		17537 HWY 23	70037	SPILLS
BELLE CHASSE	S110108631		8566 HIGHWAY 23	70037	SPILLS
BELLE CHASSE	S110104865		8391 HIGHWAY 23	70037	SPILLS
BELLE CHASSE	2009919974	15551 HWY 23 SOUTH	15551 HWY 23 S	70037	ERNS
BELLE CHASSE	2009911065	15551 HWY 23 SOUTH	15551 HWY 23 S	70037	ERNS
BELLE CHASSE	2009899189	15551 HWY 23	15551 HIGHWAY 23	70037	ERNS
BELLE CHASSE	S110104808		8391 HIGHWAY 23	70037	SPILLS
BELLE CHASSE	2009902182	15551 HWY 23 SOUTH	15551 HWY 23 S	70037	ERNS
BELLE CHASSE	2009897605	15551 HWY 23	15551 HIGHWAY 23	70037	ERNS
BELLE CHASSE	2009916716	15551 HWY 23 SOUTH	15551 HWY 23 S	70037	ERNS
BELLE CHASSE	2009894344	15551 HWY 23	15551 HIGHWAY 23	70037	ERNS
BELLE CHASSE	2009901935	15551 HWY 23 SOUTH	15551 HWY 23 S	70037	ERNS
BELLE CHASSE	2009924811	10285 HWY 23 SOUTH	10285 HWY 23 S	70037	ERNS
BELLE CHASSE	2009903291	10285 HWY 23 S	10285 HWY 23 S	70037	ERNS
BELLE CHASSE	2009897154	10285 HWY 23 S.	10285 HWY 23 S	70037	ERNS
BELLE CHASSE	S110106944	THE NEW BOUNTY BAR	9338 HIGHWAY 23	70037	SPILLS
BELLE CHASSE	S110112067		10185 HWY 23	70037	SPILLS
BELLE CHASSE	2009911492	15551 HWY 23	15551 HIGHWAY 23	70037	ERNS
BELLE CHASSE	2009904171	15551 HWY 23 SOUTH	15551 HWY 23 S	70037	ERNS
BELLE CHASSE	2009925525	15551 HWY 23 SOUTH	15551 HWY 23 S	70037	ERNS
BELLE CHASSE	2009915596	15551 HWY 23 SOUTH	15551 HWY 23 S	70037	ERNS
BELLE CHASSE	2009901026	HIGHWAY 23 JUST SOUTH	HWY 23 JUST SOUTH	70037	ERNS
BELLE CHASSE	S110108796	BELLE CHASSE TUNNEL	HWY 23	70037	SPILLS
BELLE CHASSE	2009899348	15551 HWY 23 SOUTH	15551 HWY 23 S	70037	ERNS
BELLE CHASSE	1012149868	INTEGRATED PRO SERVICES LLC	10480 HWY 23	70037	FINDS
BELLE CHASSE	2008911492	15551 HWY 23	15551 HIGHWAY 23	70037	ERNS
BELLE CHASSE	2008915596	15551 HWY 23 SOUTH	15551 HWY 23 S	70037	ERNS
BELLE CHASSE	2008911065	15551 HWY 23 SOUTH	15551 HWY 23 S	70037	ERNS
BELLE CHASSE	2008894344	15551 HWY 23	15551 HIGHWAY 23	70037	ERNS
BELLE CHASSE	2008901935	15551 HWY 23 SOUTH	15551 HWY 23 S	70037	ERNS
BELLE CHASSE	2008903291	10285 HWY 23 S	10285 HWY 23 S	70037	ERNS
BELLE CHASSE	2008897154	10285 HWY 23 S.	10285 HWY 23 S	70037	ERNS
BELLE CHASSE	2008904171	15551 HWY 23 SOUTH	15551 HWY 23 S	70037	ERNS
BELLE CHASSE	2008901026	HIGHWAY 23 JUST SOUTH	HWY 23 JUST SOUTH	70037	ERNS
BELLE CHASSE	2008899348	15551 HWY 23 SOUTH	15551 HWY 23 S	70037	ERNS
BELLE CHASSE	2008902182	15551 HWY 23 SOUTH	15551 HWY 23 S	70037	ERNS
BELLE CHASSE	2008899189	15551 HWY 23	15551 HIGHWAY 23	70037	ERNS
BELLE CHASSE	2008897605	15551 HWY 23	15551 HIGHWAY 23	70037	ERNS
BELLE CHASSE	1012110402	CORRTHERM INC - BELLE CHASSE FACILITY	9491 HIGHWAY 23	70037	FINDS
BELLE CHASSE	2008868247	15551 HWY 23	15551 HIGHWAY 23	70037	ERNS
BELLE CHASSE	2008881032	15551 HWY 23 SOUTH	15551 HWY 23 S	70037	ERNS
BELLE CHASSE	2007313782	15551 HWY 23 SOUTH	15551 HWY 23 S	70037	ERNS
BELLE CHASSE	2007313394	15551 HWY 23 SOUTH	15551 HWY 23 S	70037	ERNS
BELLE CHASSE	2007317067	15551 HWY 23	15551 HIGHWAY 23	70037	ERNS
BELLE CHASSE	2007313078	15551 HWY 23 SOUTH	15551 HWY 23 S	70037	ERNS
BELLE CHASSE	S108592194		15551 HWY 23 S	70037	SPILLS

PLAQUEMINES COUNTY, LA - ORPHAN SUMMARY

City	EDR ID	Site Name	Site Address	Zip	Database(s)
BELLE CHASSE	2005607475	15551 HWY 23 SOUTH	15551 HWY 23 S	70037	ERNS
BELLE CHASSE	2005619396	15551 HWY 23 SOUTH	15551 HWY 23 S	70037	ERNS
BELLE CHASSE	2005615783	15551 HWY 23	15551 HIGHWAY 23	70037	ERNS
BELLE CHASSE	2005614376	15551 HWY 23 SOUTH	15551 HWY 23 S	70037	ERNS
BELLE CHASSE	2005621119	15551 HWY 23 SOUTH	15551 HWY 23 S	70037	ERNS
BELLE CHASSE	2005617756	15551 HWY 23	15551 HWY 23	70037	ERNS
BELLE CHASSE	2005612126	15551 HWY 23	15551 HWY 23	70037	ERNS
BELLE CHASSE	2005610902	15551 HWY 23 SOUTH	15551 HWY 23 S	70037	ERNS
BELLE CHASSE	2005617514	15551 HWY 23 SOUTH	15551 HWY 23 S	70037	ERNS
BELLE CHASSE	S109562298	CHEVRON ORONITE	10255 HWY 23 S	70037	SPILLS
BELLE CHASSE	S109566349		HWY 23 & RUSSEL DR BELLE CHASSE	70037	SPILLS
BELLE CHASSE	S109565018	CANAL ENERGY & SERVICES	11106 HIGHWAY 23	70037	SPILLS
BELLE CHASSE	S109563029	CANAL ENERGY	HWY 23 NEARWALKER RD	70037	SPILLS
BELLE CHASSE	S109559352	INDUSTRIAL PIPE LANDFILL;;	HWY 23	70037	SPILLS
BELLE CHASSE	S109558094	HERO LANDS COMPANY	10283 HWY 23	70037	SPILLS
BELLE CHASSE	S109564764		HWY 23 & AVE G BELLE CHASSE	70037	SPILLS
BELLE CHASSE	S109562671		13629 HIGHWAY 23	70037	SPILLS
BELLE CHASSE	2008884892	15551 HWY 23	15551 HIGHWAY 23	70037	ERNS
BELLE CHASSE	2008884889	15551 HWY 23	15551 HIGHWAY 23	70037	ERNS
BELLE CHASSE	2008874861	15551 HWY 23	15551 HIGHWAY 23	70037	ERNS
BELLE CHASSE	2008873310	15551 HWY 23 SOUTH	15551 HWY 23 S	70037	ERNS
BELLE CHASSE	2008870117	10285 HWY 23 SOUTH	10285 HWY 23 S	70037	ERNS
BELLE CHASSE	2008887439	15551 HWY 23 SOUTH	15551 HWY 23 S	70037	ERNS
BELLE CHASSE	2008877757	15551 HWY 23 SOUTH	15551 HWY 23 S	70037	ERNS
BELLE CHASSE	2008890417	15551 HWY 23	15551 HIGHWAY 23	70037	ERNS
BELLE CHASSE	2008868307	15551 HWY 23 SOUTH	15551 HWY 23 S	70037	ERNS
BELLE CHASSE	2008887236	15551 HWY 23 SOUTH	15551 HWY 23 S	70037	ERNS
BELLE CHASSE	2008884530	15551 HWY 23	15551 HIGHWAY 23	70037	ERNS
BELLE CHASSE	2008878986	15551 HWY 23 SOUTH	15551 HWY 23 S	70037	ERNS
BELLE CHASSE	2008863652	15551 HWY 23 SOUTH	15551 HWY 23 S	70037	ERNS
BELLE CHASSE	2008884400	15551 HWY 23	15551 HIGHWAY 23	70037	ERNS
BELLE CHASSE	2008872782	15551 HWY 23 SOUTH	15551 HWY 23 S	70037	ERNS
BELLE CHASSE	2008871103	15551 HIGHWAY 23 SOUTH	15551 HWY 23 S	70037	ERNS
BELLE CHASSE	2008866287	15551 HWY 23 SOUTH	15551 HWY 23 S	70037	ERNS
BELLE CHASSE	2008878676	15551 HWY 23 SOUTH	15551 HWY 23 S	70037	ERNS
BELLE CHASSE	2008870994	13823 HWY 23	13823 HIGHWAY 23	70037	ERNS
BELLE CHASSE	2008867853	10285 HWY 23 SOUTH	10285 HWY 23 S	70037	ERNS
BELLE CHASSE	2008874077	15551 HWY 23 SOUTH	15551 HWY 23 S	70037	ERNS
BELLE CHASSE	2008875545	15551 HWY 23 SOUTH	15551 HWY 23 S	70037	ERNS
BELLE CHASSE	2008883891	15551 HWY 23 SOUTH	15551 HWY 23 S	70037	ERNS
BELLE CHASSE	2008882278	15551 HWY 23	15551 HIGHWAY 23	70037	ERNS
BELLE CHASSE	2008885032	15551 HWY 23	15551 HIGHWAY 23	70037	ERNS
BELLE CHASSE	2008882009	15551 HWY 23 SOUTH	15551 HWY 23 S	70037	ERNS
BELLE CHASSE	S109152995	INDUSTRIAL PIPE LANDFILL/RIVERSIDE RCYCLING	HWY 23	70037	SPILLS
BELLE CHASSE	1011620291	BP/AMOCO CORPORATION	HWY 23	70037	ICIS
BELLE CHASSE	2008861724	15551 HWY 23	15551 HIGHWAY 23	70037	ERNS

PLAQUEMINES COUNTY, LA - ORPHAN SUMMARY

City	EDR ID	Site Name	Site Address	Zip	Database(s)
BELLE CHASSE	2008452300	ROUTE 23	RT 23	70037	HMIRS
BELLE CHASSE	1012051925	JOTUN PAINTS, INC.	9203 HIGHWAY 23	70037	SSTS
BELLE CHASSE	1011581141	JOTUN PAINTS INC.	9203 HIGHWAY 23	70037	ICIS
BELLE CHASSE	2008908334	15551 HWY 23	15551 HIGHWAY 23	70037	ERNS
BELLE CHASSE	S109960068	OIL MOP, INC.	HWY 23 ONJUSTBEFORELAPALCO BLVD	70037	SPILLS
BELLE CHASSE	S109844106	INTEGRATED PRO SERVICES LLC	10480 HWY 23	70037	NPDES
BELLE CHASSE	S109025653	BELLE CHASSE MIDDLE SCHOOL	13476 HIGHWAY 23	70037	SPILLS
BELLE CHASSE	U004120409	EXPRESS FOOD & FUEL LLC	14715 HIGHWAY 23	70037	UST
BELLE CHASSE	S109025714		10652 HIGHWAY 23	70037	SPILLS
BELLE CHASSE	S109026210	J & J MART	7812 HIGHWAY 23	70037	SPILLS
BELLE CHASSE	S108855112		10285 HWY 23 S	70037	SPILLS
BELLE CHASSE	2007323026	15551 HWY 23 SOUTH	15551 HWY 23 S	70037	ERNS
BELLE CHASSE	2007331085	15551 HWY 23 SOUTH	15551 HWY 23 S	70037	ERNS
BELLE CHASSE	2007331968	15551 HWY 23 SOUTH	15551 HWY 23 S	70037	ERNS
BELLE CHASSE	S108855258		10285 HWY 23 S	70037	SPILLS
BELLE CHASSE	2007331178	15551 HWY 23	15551 HIGHWAY 23	70037	ERNS
BELLE CHASSE	1009217228	ANGEL DRY CLEANERS INC	7670 HWY 23	70037	RCRA-CESQG
BELLE CHASSE	1009317196	ANGEL DRY CLEANERS INC	7670 HWY 23	70037	FINDS
BELLE CHASSE	S109151791	CORRTHERM INC - BELLE CHASSE FACILITY	9491 HIGHWAY 23	70037	NPDES
BELLE CHASSE	1011515943	TOSCO REFINING CO	HWY 23	70037	ICIS
BELLE CHASSE	S109095090	BELLE CHASSE MIDDLE SCHOOL	13476 HIGHWAY 23	70037	NPDES
BELLE CHASSE	S108629700	INDUSTRIAL PIPE LANDFILL	HWY 23	70037	SPILLS
BELLE CHASSE	S108602607	NEW ORLEANS GULF COAST RAILROAD	9491 HIGHWAY 23	70037	SPILLS
BELLE CHASSE	S108601958	FOUR SEASON'S	8220 HIGHWAY 23	70037	SPILLS
BELLE CHASSE	S108601760		8000 HIGHWAY 23	70037	SPILLS
BELLE CHASSE	S108589782	J & R TOWING	10606 HIGHWAY 23	70037	SPILLS
BELLE CHASSE	S108595530		2811 HWY 23	70037	SPILLS
BELLE CHASSE	S108593183		18559 HWY 23	70037	SPILLS
BELLE CHASSE	S108619469	INDUSTRIAL PIPE	HWY 23	70037	SPILLS
BELLE CHASSE	S110096376	"BP OIL CO"	15551 HIGHWAY 23	70037	SPILLS
BELLE CHASSE	S108621276	BP CONOCO PLANT	HWY 23	70037	SPILLS
BELLE CHASSE	S110097555		HWY 23 OFFDIRECTLYACROSSFROMCHEVRO	70037	SPILLS
BELLE CHASSE	S108629698	INDUSTRIAL PIPE	HWY 23	70037	SPILLS
BELLE CHASSE	S110095856	FAST FUEL #4	10830 HIGHWAY 23	70037	SPILLS
BELLE CHASSE	S110103024	KOCH PLANT	HWY 23	70037	SPILLS
BELLE CHASSE	S108592165	TOSCO	1551 HWY 23	70037	SPILLS
BELLE CHASSE	S108592206	CONOCOPHILLIPS-ALLIANCE	15551 HWY 23 S	70037	SPILLS
BELLE CHASSE	S108602478	JOTUN PAINT COMPANY	9203 HIGHWAY 23	70037	SPILLS
BELLE CHASSE	2007327407	15551 HWY 23	15551 HIGHWAY 23	70037	ERNS
BELLE CHASSE	2007328370	15551 HWY 23 SOUTH	15551 HWY 23 S	70037	ERNS
BELLE CHASSE	2007325776	15551 HWY 23 SOUTH	15551 HWY 23 S	70037	ERNS
BELLE CHASSE	2007327873	15551 HWY 23 SOUTH	15551 HWY 23 S	70037	ERNS
BELLE CHASSE	2007327490	15551 HWY 23	15551 HIGHWAY 23	70037	ERNS
BELLE CHASSE	S108619670	CONOCO PHILLIPS	HWY 23 ALLIANCEREFINERYY 15531	70037	SPILLS
BELLE CHASSE	S108589536	CHEVRON ORONITE	10285 HWY 23 S	70037	SPILLS
BELLE CHASSE	S108589531	CHEVRON	10285 HWY 23	70037	SPILLS
BELLE CHASSE	S108616133	TEXACO PIPELINE	HWY 23 PHILLIPS TOSCO>>15551	70037	SPILLS

PLAQUEMINES COUNTY, LA - ORPHAN SUMMARY

City	EDR ID	Site Name	Site Address	Zip	Database(s)
BELLE CHASSE	S108592166	TOSCO METER STATION	1551 HWY 23	70037	SPILLS
BELLE CHASSE	S108601930	RESTRUCTURE PETROLEUM MARKETING SERVICES	8180 HIGHWAY 23	70037	SPILLS
BELLE CHASSE	S108622349	CONOCOPHILLIPS	HWY 23 ALLIANCE REFINERY>>15551	70037	SPILLS
BELLE CHASSE	S108592208	CONOCO PHILLIPS	15551 HWY 23 S	70037	SPILLS
BELLE CHASSE	S108623185	CONOCOPHILLIPS	15551 HWY 23 ALLIANCEREFINERY -	70037	SPILLS
BELLE CHASSE	S108589532	CHEVRON ORONITE CO	10285 HWY 23 S	70037	SPILLS
BELLE CHASSE	S108614773	TEXACO PIPELINE LLC	HWY 23 TOSCO REFINERY>>15551	70037	SPILLS
BELLE CHASSE	S108589429	CHEVRON PLANT	10185 HWY 23	70037	SPILLS
BELLE CHASSE	S108592195	ALLIANCE REFINERY	15551 HWY 23 S	70037	SPILLS
BELLE CHASSE	1011626208	ALLIANCE REFINERY	15551 HWY 23 S	70037	ICIS
BELLE CHASSE	S108592207	CONOCOPHILLIPS	15551 HWY 23 S	70037	SPILLS
BELLE CHASSE	S108599893	BRIDGELINE GAS CONTROL	5551 HWY 23	70037	SPILLS
BELLE CHASSE	S108337453	RIVERBEND NURSING & REHABILITATION CENTER	13735 HIGHWAY 23	70037	NPDES
BELLE CHASSE	S108589540		10287 HWY 23 S	70037	SPILLS
BELLE CHASSE	S108334988	HUB ENERGY SERVICES INC	9107 HIGHWAY 23	70037	NPDES
BELLE CHASSE	S108334001	LEON DUPLESSIS & SONS INC - CONSTRUCTION SAND & GR	11214 HIGHWAY 23	70037	NPDES
BELLE CHASSE	S108333261	DAYBROOK FISHERIES INC - BELLE CHASSE TRAILER PARK	10624 HIGHWAY 23	70037	NPDES
BELLE CHASSE	S108590354		11422 HIGHWAY 23	70037	SPILLS
BELLE CHASSE	2007303415	15551 HWY 23 SOUTH	15551 HWY 23 S	70037	ERNS
BELLE CHASSE	2007302908	10285 HWY 23 SOUTH	10285 HWY 23 S	70037	ERNS
BELLE CHASSE	2007302982	15551 HWY 23 SOUTH	15551 HWY 23 S	70037	ERNS
BELLE CHASSE	S108837096	SOUTH LA EQUIPMENT RENTALS INC	7198 HIGHWAY 23	70037	NPDES
BELLE CHASSE	S108854094		10285 HWY 23 S	70037	SPILLS
BELLE CHASSE	S108852770		7124 HIGHWAY 23	70037	SPILLS
BELLE CHASSE	S108855201	CONOCOPHILLIPS REFINERY	1551 HWY 23 S	70037	SPILLS
BELLE CHASSE	S108855090		10285 HWY 23	70037	SPILLS
BELLE CHASSE	2006791418	15551 HWY 23	15551 HIGHWAY 23	70037	ERNS
BELLE CHASSE	S108854785		HWY 23	70037	SPILLS
BELLE CHASSE	S108853894	INDUSTRIAL PIPE C & D LANDFILL	HWY 23	70037	SPILLS
BELLE CHASSE	S108854338	INDUSTRIAL PIPE LANDFILL, INC. (RIVERSIDE RECYCLIN	12266 HIGHWAY 23	70037	SPILLS
BELLE CHASSE	S108853005	INDUSTRIAL PIPE LANDFILL	HWY 23	70037	SPILLS
BELLE CHASSE	2006795208	15551 HWY 23	15551 HIGHWAY 23	70037	ERNS
BELLE CHASSE	2006795449	15551 HWY 23	15551 HIGHWAY 23	70037	ERNS
BELLE CHASSE	2006818261	15551 HWY 23	15551 HIGHWAY 23	70037	ERNS
BELLE CHASSE	S108854924		10285 HWY 23	70037	SPILLS
BELLE CHASSE	S108853721		15551 HWY 23 S	70037	SPILLS
BELLE CHASSE	2006816116	15551 HWY 23	15551 HIGHWAY 23	70037	ERNS
BELLE CHASSE	S108854208		15551 HIGHWAY 23	70037	SPILLS
BELLE CHASSE	S108853712		15551 HWY 23 S	70037	SPILLS
BELLE CHASSE	S108854860		15551 HWY 23 S	70037	SPILLS
BELLE CHASSE	S108333098	PLAQUEMINES PARISH GOVERNMENT - NUNGESSEI TEMPORAR	13040 HIGHWAY 23	70037	NPDES
BELLE CHASSE	S108333076	PLAQUEMINES PARISH GOVERNMENT - TOLAR TEMPORARY RV	14288 HIGHWAY 23	70037	NPDES

PLAQUEMINES COUNTY, LA - ORPHAN SUMMARY

City	EDR ID	Site Name	Site Address	Zip	Database(s)
BELLE CHASSE	S108333843	JOTUN PAINTS INC	9229 HIGHWAY 23	70037	NPDES
BELLE CHASSE	2007321944	15551 HWY 23	15551 HIGHWAY 23	70037	ERNS
BELLE CHASSE	2006822286	15551 HWY 23	15551 HIGHWAY 23	70037	ERNS
BELLE CHASSE	2006810467	15551 HWY 23	15551 HIGHWAY 23	70037	ERNS
BELLE CHASSE	2006822446	15551 HWY 23	15551 HIGHWAY 23	70037	ERNS
BELLE CHASSE	2006808219	15551 HWY 23	15551 HIGHWAY 23	70037	ERNS
BELLE CHASSE	2006808005	15551 HWY 23	15551 HIGHWAY 23	70037	ERNS
BELLE CHASSE	2006807844	15551 HWY 23	15551 HIGHWAY 23	70037	ERNS
BELLE CHASSE	2006805284	15551 HWY 23	15551 HIGHWAY 23	70037	ERNS
BELLE CHASSE	2006799920	15551 HWY 23	15551 HIGHWAY 23	70037	ERNS
BELLE CHASSE	2006799767	15551 HWY 23	15551 HIGHWAY 23	70037	ERNS
BELLE CHASSE	S108618774	CONOCO PHILLIPS	HWY 23 ALLIANCE REFINERY>>15551	70037	SPILLS
BELLE CHASSE	S108592164		1551 HWY 23 S	70037	SPILLS
BELLE CHASSE	2007318557	10285 HWY 23 SOUTH	10285 HWY 23 S	70037	ERNS
BELLE CHASSE	2006798972	15551 HWY 23	15551 HIGHWAY 23	70037	ERNS
BELLE CHASSE	2006784954	15551 HWY 23 SOUTH	15551 HWY 23 S	70037	ERNS
BELLE CHASSE	S108669181	ALPINE MUD PRODUCTS TREATMENT FACILITY	8391 HIGHWAY 23	70037	NPDES
BELLE CHASSE	S108592205	TOSCO	15551 HIGHWAY 23	70037	SPILLS
BELLE CHASSE	U003182577	STATE OIL FUEL CENTER INC	1724 HWY 23	70037	UST
BELLE CHASSE	S108590235		11266 HIGHWAY 23	70037	SPILLS
BELLE CHASSE	S108596265		31115 HWY 23	70037	SPILLS
BELLE CHASSE	2007306056	15551 HWY 23 SOUTH	15551 HWY 23 S	70037	ERNS
BELLE CHASSE	2007430256	ROUTE 23	RT 23	70037	HMIRS
BELLE CHASSE	1010036799	LEON DUPLESSIS & SONS,INC.	11214 HIGHWAY 23	70037	FINDS
BELLE CHASSE	1006256340		HWY 23	70037	FINDS
BELLE CHASSE	1006256332		HWY 23	70037	FINDS
BELLE CHASSE	94391913		HWY 23 S	70037	ERNS
BELLE CHASSE	1004712472		9087 HWY 23	70037	RCRA-CESQG, FINDS
BELLE CHASSE	1004712984		7962 HWY 23	70037	RCRA-CESQG, FINDS
BELLE CHASSE	1007088190		15551 HWY 23 S	70037	TSCA
BELLE CHASSE	93330025		HWY 23	70037	ERNS
BELLE CHASSE	93344465		HWY 23	70037	ERNS
BELLE CHASSE	93308832		HWY 23	70037	ERNS
BELLE CHASSE	93304516		HWY 23	70037	ERNS
BELLE CHASSE	93301343		HWY 23	70037	ERNS
BELLE CHASSE	94385396		HWY 23	70037	ERNS
BELLE CHASSE	93329041		HWY 23	70037	ERNS
BELLE CHASSE	93335181		HWY 23	70037	ERNS
BELLE CHASSE	93345810		HWY 23	70037	ERNS
BELLE CHASSE	93307465		HWY 23	70037	ERNS
BELLE CHASSE	94400437		HWY 23	70037	ERNS
BELLE CHASSE	1005927141		HWY 23 S	70037	TSCA
BELLE CHASSE	1005926620		15551 HWY 23	70037	TSCA
BELLE CHASSE	92288954		HWY 23	70037	ERNS
BELLE CHASSE	92270080		HWY 23	70037	ERNS
BELLE CHASSE	91231908		HWY 23	70037	ERNS
BELLE CHASSE	91241016		HWY 23 S	70037	ERNS

PLAQUEMINES COUNTY, LA - ORPHAN SUMMARY

City	EDR ID	Site Name	Site Address	Zip	Database(s)
BELLE CHASSE	1007126798		7462 HWY 23	70037	FINDS, NPDES
BELLE CHASSE	93329220		HWY 23	70037	ERNS
BELLE CHASSE	91230029		HWY 23 S	70037	ERNS
BELLE CHASSE	1005416415		9177 HWY 23	70037	RCRA-CESQG, FINDS
BELLE CHASSE	93349021		HWY 23	70037	ERNS
BELLE CHASSE	93346927		HWY 23	70037	ERNS
BELLE CHASSE	1007088399		15551 HWY 23	70037	TSCA
BELLE CHASSE	92265554		HWY 23	70037	ERNS
BELLE CHASSE	92287737		HWY 23	70037	ERNS
BELLE CHASSE	91215592		HWY 23	70037	ERNS
BELLE CHASSE	93318413		HWY 23	70037	ERNS
BELLE CHASSE	93303979		HWY 23	70037	ERNS
BELLE CHASSE	92276696		HWY 23 S	70037	ERNS
BELLE CHASSE	92290110		HWY 23	70037	ERNS
BELLE CHASSE	93303167		HWY 23	70037	ERNS
BELLE CHASSE	92281306		HWY 23 S	70037	ERNS
BELLE CHASSE	91215994		HWY 23	70037	ERNS
BELLE CHASSE	91226140		HWY 23	70037	ERNS
BELLE CHASSE	91210774		HWY 23 S	70037	ERNS
BELLE CHASSE	91225000		HWY 23	70037	ERNS
BELLE CHASSE	92272861		HWY 23	70037	ERNS
BELLE CHASSE	92292477		HWY 23	70037	ERNS
BELLE CHASSE	91203070		HWY 23	70037	ERNS
BELLE CHASSE	90187267		625 HWY 23 RIVER MILE	70037	ERNS
BELLE CHASSE	91217619		HWY 23	70037	ERNS
BELLE CHASSE	91222250		HWY 23	70037	ERNS
BELLE CHASSE	91200134		HWY 23	70037	ERNS
BELLE CHASSE	1004513887		HWY 23	70037	FINDS
BELLE CHASSE	2003640972		15551 HWY 23	70037	ERNS
BELLE CHASSE	90161233		HWY 23 S	70037	ERNS
BELLE CHASSE	90161232		HWY 23 S	70037	ERNS
BELLE CHASSE	1004511022		HWY 23	70037	FINDS
BELLE CHASSE	2000533714		15551 HWY 23	70037	ERNS
BELLE CHASSE	1007282908		9203 HWY 23	70037	FTTS, HIST FTTS
BELLE CHASSE	98446930		HWY 23	70037	ERNS
BELLE CHASSE	1004709972		10151 HWY 23 S	70037	RCRA-CESQG, FINDS
BELLE CHASSE	1004712146		8656 HWY 23	70037	RCRA-CESQG, FINDS
BELLE CHASSE	99641516		HWY 23 S	70037	ERNS
BELLE CHASSE	984685940		10285 HWY 23 S	70037	ERNS
BELLE CHASSE	1007991226		HWY 23	70037	FINDS
BELLE CHASSE	984392051		15551 HWY 23	70037	ERNS
BELLE CHASSE	1007648851		HWY 23 & RUSSELL AVE	70037	FINDS
BELLE CHASSE	96488151		HWY 23 DOCK 15551	70037	ERNS
BELLE CHASSE	U003995887	FAST FUEL #4	10830 HIGHWAY 23	70037	UST
BELLE CHASSE	S108615321	TEXACO PIPELINE	HWY 23 TOSCO METER>>1551	70037	SPILLS
BELLE CHASSE	U003924028	BELLE CHASSE DENTAL CENTER LLC	8000 HIGHWAY 23	70037	LUST, UST, SPILLS
BELLE CHASSE	S108599892		5551 HWY 23	70037	SPILLS

PLAQUEMINES COUNTY, LA - ORPHAN SUMMARY

City	EDR ID	Site Name	Site Address	Zip	Database(s)
BELLE CHASSE	S108617721	TEXACO PIPELINES LLC	HWY 23 PHILIPSPETROLEUMRELIANT REF	70037	SPILLS
BELLE CHASSE	S107870531	CONOCOPHILLIPS CO - ALLIANCE REFINERY	15551 HIGHWAY 23	70037	AUL, SPILLS
BELLE CHASSE	S106895584	DISTINCTIVE CLNR INC	7892 HIGHWAY 23	70037	DRYCLEANERS
BELLE CHASSE	S108601662	ENTERGY LOUISIANA INC	7902 HIGHWAY 23	70037	SPILLS
BELLE CHASSE	S107446369	MOONS CLNR	8651 HIGHWAY 23	70037	DRYCLEANERS
BELLE CHASSE	S108330906	PORT SHIP SERVICE INC - BELLE CHASSE FACILITY	9999 HIGHWAY 23	70037	NPDES
BELLE CHASSE	2003652923		10285 HWY 23 S	70037	ERNS
BELLE CHASSE	2003703365		15551 HWY 23	70037	ERNS
BELLE CHASSE	2004709692		15551 HWY 23	70037	ERNS
BELLE CHASSE	96504076		15551 HWY 23	70037	ERNS
BELLE CHASSE	2003706094		15551 HWY 23	70037	ERNS
BELLE CHASSE	2004713112		15551 HWY 23	70037	ERNS
BELLE CHASSE	1005832515		9203 HWY 23	70037	FINDS
BELLE CHASSE	95050882		HWY 23	70037	HMIRS
BELLE CHASSE	9998060677		HWY 23	70037	HMIRS
BELLE CHASSE	2003701253		15551 HWY 23	70037	ERNS
BELLE CHASSE	2001555190		15551 HWY 23	70037	ERNS
BELLE CHASSE	2002591453		15551 HWY 23	70037	ERNS
BELLE CHASSE	2001555098		1551 HWY 23 MILES SOUTH	70037	ERNS
BELLE CHASSE	2001559331		15551 HWY 23	70037	ERNS
BELLE CHASSE	2001569819		15551 HWY 23	70037	ERNS
BELLE CHASSE	2001567677		1551 HWY 23	70037	ERNS
BELLE CHASSE	2001554913		HWY 23	70037	ERNS
BELLE CHASSE	2000538200		HWY 23	70037	ERNS
BELLE CHASSE	2000540532		15551 HWY 23 S	70037	ERNS
BELLE CHASSE	2004726867		15551 HWY 23	70037	ERNS
BELLE CHASSE	2004730837		15551 HWY 23	70037	ERNS
BELLE CHASSE	2003652711		15551 HWY 23	70037	ERNS
BELLE CHASSE	2001570133		15551 HWY 23	70037	ERNS
BELLE CHASSE	2001554304		15551 HWY 23	70037	ERNS
BELLE CHASSE	2001562539		10285 HWY 23 S	70037	ERNS
BELLE CHASSE	2000530593		15551 HWY 23	70037	ERNS
BELLE CHASSE	2002591994		15551 HWY 23	70037	ERNS
BELLE CHASSE	2002591942		15551 HWY 23	70037	ERNS
BELLE CHASSE	2002589915		15551 HWY 23	70037	ERNS
BELLE CHASSE	1006330275		HWY 23	70037	FINDS
BELLE CHASSE	2004715875		15551 HWY 23	70037	ERNS
BELLE CHASSE	2004738238		15551 HWY 23	70037	ERNS
BELLE CHASSE	2002630180		1551 HWY 23	70037	ERNS
BELLE CHASSE	2000523099		15551 HWY 23	70037	ERNS
BELLE CHASSE	2000524454		10285 HWY 23 S	70037	ERNS
BELLE CHASSE	2000532062		10285 HWY 23	70037	ERNS
BELLE CHASSE	2000528443		10285 HWY 23 S	70037	ERNS
BELLE CHASSE	94070013		HWY 23	70037	HMIRS
BELLE CHASSE	2002080456		HWY 23 S	70037	HMIRS
BELLE CHASSE	2000024780		HWY 23	70037	HMIRS

PLAQUEMINES COUNTY, LA - ORPHAN SUMMARY

City	EDR ID	Site Name	Site Address	Zip	Database(s)
BELLE CHASSE	2000024779		HWY 23	70037	HMIRS
BELLE CHASSE	2000081703		HWY 23	70037	HMIRS
BELLE CHASSE	2004715824		15551 HWY 23	70037	ERNS
BELLE CHASSE	2002624634		15551 HWY 23	70037	ERNS
BELLE CHASSE	2003641930		15551 HWY 23	70037	ERNS
BELLE CHASSE	2003636018		15551 HWY 23 MILES SOUTH	70037	ERNS
BELLE CHASSE	2001569385		15551 HWY 23	70037	ERNS
BELLE CHASSE	2002618357		15551 HWY 23	70037	ERNS
BELLE CHASSE	2002598113		15551 HWY 23	70037	ERNS
BELLE CHASSE	2002595957		15551 HWY 23	70037	ERNS
BELLE CHASSE	2002595086		15551 HWY 23	70037	ERNS
BELLE CHASSE	2002628859		15551 HWY 23	70037	ERNS
BELLE CHASSE	2001567440		1551 HWY 23	70037	ERNS
BELLE CHASSE	2002591040		15551 HWY 23	70037	ERNS
BELLE CHASSE	2001565887		1551 HWY 23	70037	ERNS
BELLE CHASSE	2000522631		15551 HWY 23	70037	ERNS
BELLE CHASSE	2001559756		15551 HWY 23	70037	ERNS
BELLE CHASSE	1000827459		9229 HWY 23	70037	RCRA-LQG, FINDS
BELLE CHASSE	2002630776		15551 HWY 23	70037	ERNS
BELLE CHASSE	2003640571		10285 HWY 23 S	70037	ERNS
BELLE CHASSE	2002600110		10285 HWY 23 S	70037	ERNS
BELLE CHASSE	2002620063		10285 HWY 23 S	70037	ERNS
BELLE CHASSE	2001567941		1551 HWY 23	70037	ERNS
BELLE CHASSE	2000534526		10285 HWY 23 S	70037	ERNS
BELLE CHASSE	1004707300		9193 HWY 23	70037	RCRA-CESQG, FINDS
BELLE CHASSE	1004711563		9298 HWY 23	70037	RCRA-CESQG, FINDS
BELLE CHASSE	1004711537		7566 HWY 23	70037	RCRA-CESQG, FINDS
BELLE CHASSE	2002595923		15551 HWY 23	70037	ERNS
BELLE CHASSE	2002612351		15551 HWY 23	70037	ERNS
BELLE CHASSE	2002598037		15551 HWY 23	70037	ERNS
BELLE CHASSE	2002620102		15551 HWY 23	70037	ERNS
BELLE CHASSE	2002613185		15551 HWY 23	70037	ERNS
BELLE CHASSE	1004714673		9221 HWY 23	70037	RCRA-CESQG, FINDS
BELLE CHASSE	2000548572		10285 HWY 23	70037	ERNS
BELLE CHASSE	99627162		15551 HWY 23	70037	ERNS
BELLE CHASSE	1005695849		HWY 23	70037	FINDS
BELLE CHASSE	1004707438		11148 HWY 23	70037	RCRA-CESQG, FINDS
BELLE CHASSE	1004706979		13679 HWY 23	70037	RCRA-CESQG, FINDS, SPILLS, NPDE
BELLE CHASSE	1005649802		9433 HWY 23	70037	FINDS
BELLE CHASSE	1005627332		10606 HWY 23	70037	FINDS
BELLE CHASSE	1004709661		9505 HWY 23	70037	RCRA-CESQG, FINDS
BELLE CHASSE	1004707929		9099 HWY 23	70037	RCRA-CESQG, FINDS
BELLE CHASSE	1004706935		7248 HWY 23	70037	RCRA-CESQG, FINDS
BELLE CHASSE	1004708566		7892 HWY 23	70037	RCRA-CESQG, FINDS
BELLE CHASSE	1004707554		11322 HWY 23	70037	RCRA-CESQG, FINDS
BELLE CHASSE	1004708016		10656 HWY 23	70037	RCRA-SQG, FINDS
BELLE CHASSE	1004708971		9194 HWY 23	70037	RCRA-CESQG, FINDS

PLAQUEMINES COUNTY, LA - ORPHAN SUMMARY

City	EDR ID	Site Name	Site Address	Zip	Database(s)
BELLE CHASSE	91225942		625 HWY 23 BPOILMISSISSIPPIRIVER MI	70037	ERNS
BELLE CHASSE	91224821		HWY 23	70037	ERNS
BELLE CHASSE	S109961742	BAYOU CENCESSION SCRAP	11266 HWY 234	70037	SPILLS
BELLE CHASSE	S110097614		10285 HWY 235	70037	SPILLS
BELLE CHASSE	92279101		HWY 2395	70037	ERNS
BELLE CHASSE	S108592201	CONOCO-PHILLIPS REFINERY	15551 HWY 23>>ALLIANCE	70037	SPILLS
BELLE CHASSE	S108590236	INDUSTRIAL PIPE AND LANDFILL	11266 HWY 23>>OAKVILLE	70037	SPILLS
BELLE CHASSE	S108589537	CHEVRON ORONITE	10285 HWY 23S	70037	SPILLS
BELLE CHASSE	S109844105	IDLEWILD BORROW SITE - WHITE OAK REALTY	11504 HWY 26	70037	NPDES
BELLE CHASSE	1007489563		11266 HWY 26	70037	FINDS
BELLE CHASSE	S108589538	CHEVRON ORONITE	10285 HWY 27 S	70037	SPILLS
BELLE CHASSE	S110102183		505 E 2ND ST	70037	SPILLS
BELLE CHASSE	S108338515	WHITNEY-BARATARIA PUMPING STATION - PHASE II	HWY 3017	70037	NPDES
BELLE CHASSE	S108589040	RP: MANTI	1ST & 4 MILE SOUTH OF THE NAVAL AIR	70037	SPILLS
BELLE CHASSE	1012071680	LA DOTD	LN 406	70037	FINDS
BELLE CHASSE	99641669		HWY 5	70037	ERNS
BELLE CHASSE	S108599293		503 OR 505 ENGINEERS RD	70037	SPILLS
BELLE CHASSE	S110104070		515TH & 519 MONCLA AVE	70037	SPILLS
BELLE CHASSE	2004721081		MM 62	70037	ERNS
BELLE CHASSE	93311690		MM 625	70037	ERNS
BELLE CHASSE	S109560262		MM 76 & 4 MI N OF BELLE CHASSE	70037	SPILLS
BELLE CHASSE	S109565846	IN A DRAINAGE CANAL ON HWY 406, 1/4 MILE EAST OF L	IN A DRAINAGE CANAL ON 1 & 4 MILE EAST OF L	70037	SPILLS
BELLE CHASSE	S109024804	PLAQUEMINES PARISH GOVERNMENT	A	70037	SPILLS
BELLE CHASSE	S109561487		RD ACROSS FROM 1304	70037	SPILLS
BELLE CHASSE	S109561476		RD ACROSS FROM 1304	70037	SPILLS
BELLE CHASSE	S109960404	BEHIND GABES AUTO SERVICE	ACROSS FROM I & S HWY 23	70037	SPILLS
BELLE CHASSE	S109024744	CIRCLE INC	ACROSS ST	70037	SPILLS
BELLE CHASSE	S109566398	BOUDREAUX'S AIR BOAT	125 ADAM DR	70037	SPILLS
BELLE CHASSE	S108332201	USARMY CORP OF ENGINEERS - NEW ORLEANS DIST (CEMVN	ALGIERS CANAL LEVEE ENLARGEMEN	70037	NPDES
BELLE CHASSE	96494474		ALGIERS CANAL MILE 3	70037	ERNS
BELLE CHASSE	98444583		ALGIERS CUT OFF CANAL MILE MAR	70037	ERNS
BELLE CHASSE	S108592203	BP REFINERY TOSCO	15551 ALLIANCE LN	70037	SPILLS
BELLE CHASSE	94385049		ALLIANCE REFINERY	70037	ERNS
BELLE CHASSE	93312252		ALLIANCE REFINERY S	70037	ERNS
BELLE CHASSE	96492425		ALLIANCE REFINERY S	70037	ERNS
BELLE CHASSE	93336021		ALLIANCE REFINERY S	70037	ERNS
BELLE CHASSE	92279214		ALLIANCE REFINERY	70037	ERNS
BELLE CHASSE	94354798		ALLIANCE REFINERY LA HWY S	70037	ERNS
BELLE CHASSE	93300918		ALLIANCE REFINERY S	70037	ERNS
BELLE CHASSE	92274504		ALLIANCE REFINERY	70037	ERNS
BELLE CHASSE	92273049		ALLIANCE REFINERY	70037	ERNS
BELLE CHASSE	93302781		ALLIANCE REFINERY	70037	ERNS
BELLE CHASSE	93306257		ALLIANCE REFINERY	70037	ERNS
BELLE CHASSE	91224931		ALLIANCE REFINERY MISS R MILE	70037	ERNS

PLAQUEMINES COUNTY, LA - ORPHAN SUMMARY

City	EDR ID	Site Name	Site Address	Zip	Database(s)
BELLE CHASSE	92285066		ALLIANCE REFINERY	70037	ERNS
BELLE CHASSE	91216049		BP ALLIANCE REFINERY ON MISSIS	70037	ERNS
BELLE CHASSE	91206431		ALLIANCE REFINERY	70037	ERNS
BELLE CHASSE	8865337		ALLIANCE REFINERY	70037	ERNS
BELLE CHASSE	2000548688		ALLIANCE REFINERY	70037	ERNS
BELLE CHASSE	98418751		ALLIANCE REFINERY S	70037	ERNS
BELLE CHASSE	96518446		ALLIANCE REFINERY S	70037	ERNS
BELLE CHASSE	99616351		ALLIANCE REFINERY S	70037	ERNS
BELLE CHASSE	96488148		BP ALLIANCE DOCK MISSISSIPPI R	70037	ERNS
BELLE CHASSE	96518029		ALLIANCE REFINERY S	70037	ERNS
BELLE CHASSE	96512005		ALLIANCE REFINERY S	70037	ERNS
BELLE CHASSE	96512601		ALLIANCE REFINERY S	70037	ERNS
BELLE CHASSE	96509788		ALLIANCE REFINERY S	70037	ERNS
BELLE CHASSE	2001558328		ALLIANCE REFINERY	70037	ERNS
BELLE CHASSE	2001565135		ALLIANCE REFINERY	70037	ERNS
BELLE CHASSE	2000522334		ALLIANCE REFINERY	70037	ERNS
BELLE CHASSE	99645741		ALLIANCE REFINERY S	70037	ERNS
BELLE CHASSE	93311346		ALLIANCE REFINERY S	70037	ERNS
BELLE CHASSE	S109154546	ALVIN CALENDAR FIELD AT HWY 23	ALVIN CALENDAR FIELD	70037	SPILLS
BELLE CHASSE	S108854337	INTERSECTION OF HWY 23 AND WALKER RD	23 AND WALKER RD	70037	SPILLS
BELLE CHASSE	S110110847		AREA	70037	SPILLS
BELLE CHASSE	S110110713		AREA	70037	SPILLS
BELLE CHASSE	S110104034		AREA OFF BARRIER RD	70037	SPILLS
BELLE CHASSE	S108617510	LAKE PARK SUBDIVISION	AVE A	70037	SPILLS
BELLE CHASSE	S108852897	PLAQUEMINES PARISH GOVERNMENT	AVE A	70037	SPILLS
BELLE CHASSE	1011596662	PLAQUEMINES PARISH	106 AVENUE G	70037	ICIS
BELLE CHASSE	S108589753	OFFICE OF PARISH PRESIDENT BENNY ROUSSELLE	106 AVENUE G	70037	SPILLS
BELLE CHASSE	S108331260	PLAQUEMINES PARISH - MUNICIPAL SEPARATE STORM SEWE	106 AVENUE G	70037	NPDES
BELLE CHASSE	96489527		726 W BANK	70037	ERNS
BELLE CHASSE	93348044		W BANK	70037	ERNS
BELLE CHASSE	S110098251		2309 BARATARIA BLVD	70037	SPILLS
BELLE CHASSE	2008860794	322 BATAAN ST.	322 BATAAN ST	70037	ERNS
BELLE CHASSE	S109025358		322 BATAAN ST	70037	SPILLS
BELLE CHASSE	S109025125		322 BATAAN	70037	SPILLS
BELLE CHASSE	2009895632	222 BAYOU ROAD	222 BAYOU RD	70037	ERNS
BELLE CHASSE	S110095149	MARINE COATINGS	608 BAYOU RD	70037	SPILLS
BELLE CHASSE	2008895632	222 BAYOU ROAD	222 BAYOU RD	70037	ERNS
BELLE CHASSE	S109960735	AMERICAN ELECTRIC POWER RIVER OPERATIONAL SHIPYARD	222 BAYOU RD	70037	SPILLS
BELLE CHASSE	2008864785	414 BAYOU RD	414 BAYOU RD	70037	ERNS
BELLE CHASSE	1011625639	AEP ELMWOOD LLC	222 BAYOU RD	70037	ICIS
BELLE CHASSE	S109961128	HARVEY CANAL MM5.5	4414 BAYOU RD	70037	SPILLS
BELLE CHASSE	S109844345	WBV-90 GIWW WEST CLOSURE COMPLEX - GULF INTRA COAS	540 E BAYOU RD	70037	NPDES
BELLE CHASSE	S109844033	CONTRACT 3B-HERO PUMP STATION TO ALGIERS CANAL - S	231 BAYOU RD	70037	NPDES

PLAQUEMINES COUNTY, LA - ORPHAN SUMMARY

City	EDR ID	Site Name	Site Address	Zip	Database(s)
BELLE CHASSE	S109960791	MARINE COATINGS & LININGS	638 BAYOU RD	70037	SPILLS
BELLE CHASSE	S110111812		E BEHIND 111	70037	SPILLS
BELLE CHASSE	1005618430		BEHIND TULANE RESEARCH CTR	70037	FINDS
BELLE CHASSE	96487201		BELCHASE	70037	ERNS
BELLE CHASSE	U000877761	BELLE CHASSE TEXACO	1709 BELLE CHASSE N	70037	UST
BELLE CHASSE	U003926347	BELLE CHASSE EXPRESS	7812 BELLE CHASSE HWY	70037	UST
BELLE CHASSE	U003924438	SPUR STATION #1975	405 BELLE CHASSE HWY N	70037	UST
BELLE CHASSE	U003923249	SCHLUMBERGER OFFSHORE SERVICES	2310 BELLE CHASSE HWY S	70037	UST
BELLE CHASSE	U002304517	MOM'S & DAD'S FOOD STORE	9620 BELLE CHASSE HWY	70037	UST
BELLE CHASSE	S108620064	PLAQUEMINES PARISH GOVT	BELLE CHASSE WASTEWATER TREATM	70037	SPILLS
BELLE CHASSE	S108620084	PLAQUEMINES PARISH GOVT	BELLE CHASSE WASTEWATER TREATM	70037	SPILLS
BELLE CHASSE	S108618516	PLAQUEMINES PARISH GOVERNMENT/SEVERN TRE SERVICE	BELLE CHASSE AREA SOUTH ON LA HWY	70037	SPILLS
BELLE CHASSE	S108621918	LIFT STATION #8	BELLE CHASE WW SYSTEM	70037	SPILLS
BELLE CHASSE	S108619087	TEXACO PIPELINES LLC	BELLE CHASSE HWY	70037	SPILLS
BELLE CHASSE	S108592187		15551 BELLE CHASSE S	70037	SPILLS
BELLE CHASSE	S110113767		BELLE CHASSE	70037	SPILLS
BELLE CHASSE	S110112215		BELLE CHASSE	70037	SPILLS
BELLE CHASSE	S110113309		BELLE CHASSE	70037	SPILLS
BELLE CHASSE	S110105098		OF BELLE CHASSE S	70037	SPILLS
BELLE CHASSE	1012190935	SOUTHERN SEAPLANE, INC.	1 BELLE CHASSE LN	70037	ICIS
BELLE CHASSE	S108626599	10285 HWY 23 SOUTH	BELLE CHASE	70037	SPILLS
BELLE CHASSE	S109960705	CONOCOPHILLIPS REFINERY	15551 BELLE CHASSE	70037	SPILLS
BELLE CHASSE	S109566021		BELLE CHASSE & MAIN	70037	SPILLS
BELLE CHASSE	S109558092		ON BELLE CHASSE	70037	SPILLS
BELLE CHASSE	1011992438	U.S. NAVY NAVAL AIR STATION JOINT RESERVE BASE NEW ORLEANS	BELLE CHASSE HWY	70037	FINDS
BELLE CHASSE	S109025535	PLAQUEMINES PARISH GOVERNMENT	BELLE CHASSE WWTP	70037	SPILLS
BELLE CHASSE	S109025630	SHELL BRANDED SERVICE STATION	7870 BELLE CHASSE HWY	70037	SPILLS
BELLE CHASSE	S108337935	WINDMILL II CAR WASH	5951 BELLE CHASSE HWY	70037	NPDES
BELLE CHASSE	1010001074	BAKER CAC INC	2102 BELLE CHASSE HWY	70037	FTTS
BELLE CHASSE	1009315901	MARINE COATING & LININGS	BELLE CHASSE FACILITY	70037	FINDS
BELLE CHASSE	S109152622	WALTON CONSTRUCTION CO LLC - PACKAGE 1A/NAS-JRB -	BELLE CHASSE NAVAL FACILITY	70037	NPDES
BELLE CHASSE	1010453884	PLAQUEMINES PH SCHOOL BD	BELLE CHASSE MIDDLE	70037	FINDS
BELLE CHASSE	S108613877	NARIN CONCRETE	BELLE CHASSE HWY	70037	SPILLS
BELLE CHASSE	S108621823	CONOCO PHILLIPS REFINERY @ 15551 HWY 23	BELLE CHASE	70037	SPILLS
BELLE CHASSE	S108602423		9107 BELLE CHASSE HWY	70037	SPILLS
BELLE CHASSE	S108594782		2400 BELLE CHASSE HWY	70037	SPILLS
BELLE CHASSE	S108622694	LIFT STATION P2	BELLE CHASE	70037	SPILLS
BELLE CHASSE	S108616816	SEVERN TRENT SERVICES	BELLE CHASSE WASTEWATER PLANT>	70037	SPILLS
BELLE CHASSE	S108629836	NAS JRB NEW ORLEANS	BELLE CHASSE	70037	SPILLS
BELLE CHASSE	S108592185	TEXACO PIPELINES LLC	15551 BELLE CHASSE HWY	70037	SPILLS
BELLE CHASSE	S108619462	PLAQUEMINES PARISH GOVERNMENT	BELLE CHASSE WASTEWATER TREATM	70037	SPILLS
BELLE CHASSE	S108591195	CIRCLE K #0562	1307 BELLE CHASSE HWY	70037	SPILLS
BELLE CHASSE	S110101496		BELLE CHASSE HWY	70037	SPILLS
BELLE CHASSE	S108595487		2800 BELLE CHASSE HWY	70037	SPILLS

PLAQUEMINES COUNTY, LA - ORPHAN SUMMARY

City	EDR ID	Site Name	Site Address	Zip	Database(s)
BELLE CHASSE	S108621353	RADCLIFFE ECONOMY (RP)	BELLE CHASSE ANCHORAGE>>MILE	70037	SPILLS
BELLE CHASSE	S108619267	PLAQUEMINES PARISH GOVERNMENT	BELLE CHASSE WASTEWATER PLANT	70037	SPILLS
BELLE CHASSE	S108622025	15551 HWY 23	BELLE CHASE	70037	SPILLS
BELLE CHASSE	S108592193	CONOCO PHILLIPS ALLIANCE REFINERY	15551 BELLE CHASE	70037	SPILLS
BELLE CHASSE	S108334731	MARITIME OIL RECOVERY INC	2800 S BELLE CHASSE HWY	70037	NPDES
BELLE CHASSE	S108618291	SEVERN TRENT SERVICES, INC	BELLE CHASSE WASTEWATER TREATM	70037	SPILLS
BELLE CHASSE	S108853580	MOTIVA ENTERPRISES LLC	7876 BELLE CHASSE HWY	70037	SPILLS
BELLE CHASSE	S108854782	MAIN ST. BETWEEN AVES J & K	BELLE CHASSE>NEAR	70037	SPILLS
BELLE CHASSE	U003926033	C O PEREZ	9223 BELLE CHASSE HWY	70037	UST
BELLE CHASSE	U003923361	J&M'S FOOD STORE INC	2505 BELLE CHASSE HWY S	70037	UST
BELLE CHASSE	1004710926		2512 BELLE CHASSE HWY S	70037	RCRA-CESQG, FINDS
BELLE CHASSE	1005425754		1502 A BELLE CHASSE HWY S	70037	SSTS
BELLE CHASSE	1000426375		1410 BELLE CHASSE HWY	70037	RCRA-NonGen, FINDS
BELLE CHASSE	1000453783		2800 S BELLE CHASSE HWY S	70037	RCRA-NonGen, FINDS
BELLE CHASSE	1000210193		2102 BELLE CHASSE HWY S	70037	RCRA-NonGen, FINDS, UST
BELLE CHASSE	1000198779		1811 BELLE CHASSE HWY N	70037	RCRA-NonGen, FINDS
BELLE CHASSE	1000333572		1605 BELLE CHASSE HWY S	70037	RCRA-NonGen, FINDS
BELLE CHASSE	91217596		12 OF BELLE CHASSE	70037	ERNS
BELLE CHASSE	1000109206		1504 BELLE CHASSE HWY S	70037	RCRA-LQG, FINDS
BELLE CHASSE	S108592186	TEXACO PIPELINES	15551 BELLE CHASSE HWY	70037	SPILLS
BELLE CHASSE	S105201109	M&J CONSTRUCTION CO	1200 BELLE CHASSE HWY	70037	SHWS
BELLE CHASSE	S109094265	MOTIVE ENTERPRISES LLC #137430	7876 BELLE CHASSE HWY	70037	NPDES
BELLE CHASSE	S106034324	RESTRUCTURE PARTNERS (100881)	405 BELLE CHASSE HWY N	70037	HIST LUST
BELLE CHASSE	S108592184	TEXACO PIPELINES LLC	15551 BELLE CHASSE HWY	70037	SPILLS
BELLE CHASSE	S108592188	PHILLIPS ALLIANCE REFINERY	15551 BELLE CHASSE HWY	70037	SPILLS
BELLE CHASSE	1003873439		1202 BELLE CHASSE HWY	70037	CERC-NFRAP
BELLE CHASSE	1000623505		3 BELLE CHASSE	70037	RCRA-NonGen, FINDS
BELLE CHASSE	2000547555		BELLE CHASE HWY S	70037	ERNS
BELLE CHASSE	1004710680		1008 BELLE CHASSE HWY	70037	RCRA-CESQG, FINDS
BELLE CHASSE	1008175272		2102 BELLE CHASSE HWY	70037	HIST FTTS
BELLE CHASSE	1004710752		1506 S BELLE CHASSE HWY	70037	RCRA-CESQG, FINDS
BELLE CHASSE	1004712252		7962 BELLE CHASSE HWY N	70037	RCRA-NonGen, FINDS
BELLE CHASSE	1004710394		1604 BELLE CHASSE	70037	RCRA-CESQG, FINDS
BELLE CHASSE	1000279102		2605 BELLE CHASSE HWY S	70037	RCRA-SQG, FINDS
BELLE CHASSE	1000279101		4741 BELLE CHASSE HWY S	70037	RCRA-NonGen, FINDS
BELLE CHASSE	1000288291		1001 BELLE CHASSE HWY	70037	RCRA-NonGen, FINDS
BELLE CHASSE	1004711425		1611 N BELLE CHASSE HWY N	70037	RCRA-CESQG, FINDS
BELLE CHASSE	1004707019		8632 BELLE CHASSE HWY	70037	RCRA-CESQG, FINDS
BELLE CHASSE	1004708707		1702 BELLE CHASSE HWY S	70037	RCRA-CESQG, FINDS
BELLE CHASSE	S108594430		222 BELLECHASE LN	70037	SPILLS
BELLE CHASSE	S108602589	HOSE SPECILATY & SUPPLIES	9433 BELLECHASE HWY	70037	SPILLS
BELLE CHASSE	S108627210	WALKER RD., ADJACENT TO HWY. 23	BELOW	70037	SPILLS
BELLE CHASSE	S109563974	SAND BLASTING CO	297 BERGERON DR	70037	SPILLS
BELLE CHASSE	S109153750	AIR BAGS	BETWEEN & HWY 11	70037	SPILLS
BELLE CHASSE	1005493977		BETWEEN RIVER MI 250 & MISSISS	70037	FINDS
BELLE CHASSE	S109963227	LA AIR NATIONAL GUARD BUILDING	BLDG NAS JRB NEW ORLEANS	70037	ASBESTOS
BELLE CHASSE	S109153311	NAVAL AIR STATION,	BLDG	70037	SPILLS

PLAQUEMINES COUNTY, LA - ORPHAN SUMMARY

City	EDR ID	Site Name	Site Address	Zip	Database(s)
BELLE CHASSE	S108620256	NAVAL AIR STATION - JOINT RESERVE BASE	BLDG	70037	SPILLS
BELLE CHASSE	S106033869	COMMANDING OFFICER NAVAL AIR STA	BLDG	70037	HIST LUST
BELLE CHASSE	S110110062		500 BLK OF ENGINEERS ACROSS FROM 5 RD	70037	SPILLS
BELLE CHASSE	S108595967		3001000 BLOCK OF WOODLAND	70037	SPILLS
BELLE CHASSE	S108589140		100 BLOCK OF BARMATER	70037	SPILLS
BELLE CHASSE	S110102376		2400 BLOCK OF LN	70037	SPILLS
BELLE CHASSE	96481554		CO BOILERS & PLANNED SHUTDOWN TO PREFORM A	70037	ERNS
BELLE CHASSE	96482424		CO BOILERS	70037	ERNS
BELLE CHASSE	S108852896	PLAQUEMINES PARISH GOVERNMENT	BOUZON LN	70037	SPILLS
BELLE CHASSE	94357937		BOX 530 LOT B1 SEC & S 43 R 24 EAST T	70037	ERNS
BELLE CHASSE	S108620093	NARIN	BRUMASTER ST	70037	SPILLS
BELLE CHASSE	1010726496	GRILLOT LAND & MARINE LLC - STEPHANIE G MIDSTREAM LOADER R25	BTW RM 250 & MS RIVER MOUTH IN INDUSTRIAL	70037	FINDS
BELLE CHASSE	S109561399	IPS RANGER;	BUCCANEER ST	70037	SPILLS
BELLE CHASSE	1009440889	HERO LANDS COMPANY	BUCCANEER RD	70037	FINDS
BELLE CHASSE	99622813		BURAS LEVY DISTRICT	70037	ERNS
BELLE CHASSE	S109562295	NAIRN CONCRETE	100 BURMASTER ST	70037	SPILLS
BELLE CHASSE	S109563065	NAIRN CONCRETE	100 BURMASTER ST	70037	SPILLS
BELLE CHASSE	S109562663	NAIRN CONCRETE	100 BURMASTER ST	70037	SPILLS
BELLE CHASSE	S109153410	NAIRN CONCRETE	130 BURMASTER ST	70037	SPILLS
BELLE CHASSE	S110099475	NARION CONCRETE CO.	BURMASTER ST	70037	SPILLS
BELLE CHASSE	S108615001	NARIN CONCRETE COMPANY	BURMASTER & HWY 23	70037	SPILLS
BELLE CHASSE	1004713069		102 BURNMASTER	70037	RCRA-CESQG, FINDS
BELLE CHASSE	S108336890	JEFFERSON PARISH DEPARTMENT DRAINAGE PUMI STATION	268 BYPASS RD	70037	NPDES
BELLE CHASSE	S109152433	SOUTHEASTERN FAB-WELD INC - BELLE CHASSE FACILITY	2413 CAZALARD ST	70037	NPDES
BELLE CHASSE	S110047489	NAVAL AIR STATION - JOINT RESERVE BASE	CHAMBERS AVE & OLSEN AVE	70037	NPDES
BELLE CHASSE	S109566553		CHASSE	70037	SPILLS
BELLE CHASSE	S108592202	TOSCO	15551 CHASSE	70037	SPILLS
BELLE CHASSE	93342944		CHEVRON WARF FACILITY BELLE CH HWY	70037	ERNS
BELLE CHASSE	91218194		CHEVRON CHEMICALS LA HWY S	70037	ERNS
BELLE CHASSE	90161230		CHEVRON CHEMICAL S	70037	ERNS
BELLE CHASSE	1006326553		COASTAL EQUIPMENT INC CORD	70037	FINDS
BELLE CHASSE	2009900230	2015 CONCORD RD	2015 CONCORD RD	70037	ERNS
BELLE CHASSE	2008900230	2015 CONCORD RD	2015 CONCORD RD	70037	ERNS
BELLE CHASSE	2008864165	2015 CONCORD RD	2015 CONCORD RD	70037	ERNS
BELLE CHASSE	S109558761	MOTOR VESSEL C V STALTH	212 S CONCORD RD	70037	SPILLS
BELLE CHASSE	S109567902	SCHLUMBERGER WELL SERVICE - GULF COAST SERVICE CEN	201 S CONCORD RD	70037	NPDES
BELLE CHASSE	2008881747	2015 CONCORD RD	2015 CONCORD RD	70037	ERNS
BELLE CHASSE	2008870239	2015 CONCORD RD	2015 CONCORD RD	70037	ERNS
BELLE CHASSE	1011605301	BARNETT MARINE SERVICES INC - CONCORD RO	2709 N CONCORD RD	70037	ICIS
BELLE CHASSE	S109959868	J W STONE OIL DIST	2015 CONCORD RD	70037	SPILLS
BELLE CHASSE	1010731352	SCHLUMBERGER WELL SERVICE -GULF COAST SERVICE CENTER (GCSC)	201 S CONCORD RD	70037	FINDS
BELLE CHASSE	S108593742	J. W. STONE OIL DISTRIBUTOR	2017 CONCORD RD>>BELLE	70037	SPILLS

PLAQUEMINES COUNTY, LA - ORPHAN SUMMARY

City	EDR ID	Site Name	Site Address	Zip	Database(s)
BELLE CHASSE	2006785747	CONCORD RD	CONCORD RD	70037	ERNS
BELLE CHASSE	S108338058	TUBESPEC INC	2111 N CONCORD	70037	NPDES
BELLE CHASSE	1000979620		20151 CONCORD RD	70037	RCRA-NonGen
BELLE CHASSE	1004709043		107 S CONCORD BLDG 1	70037	RCRA-CESQG, FINDS
BELLE CHASSE	S108337579	SOUTHERN SEAPLANE INC	1 COQUILLE RD	70037	NPDES
BELLE CHASSE	S108853052	CORNER OF COUNTRY MANOR AND ROYAL OAKS	CORNER OF COUNTRY MNR	70037	SPILLS
BELLE CHASSE	S110102416		105 COSCESSION ST	70037	SPILLS
BELLE CHASSE	S108855066		727 N CSWY	70037	SPILLS
BELLE CHASSE	1007153098		CTR PONDS 1 & 2ND	70037	FINDS
BELLE CHASSE	1001232322		9266 I D178	70037	RCRA-NonGen, FINDS
BELLE CHASSE	1004710898		9266 I D314 S	70037	RCRA-CESQG, FINDS
BELLE CHASSE	S109962064		DEAD END OF OAK TREE RD	70037	SPILLS
BELLE CHASSE	1010682429	DELACROIX PRODUCTION FAC.	DELACROIX ISLAND FIELD	70037	FINDS
BELLE CHASSE	1010415410	MARINE EQUIP CORP	110 I DERRICK RD	70037	RCRA-CESQG
BELLE CHASSE	2009919856	109 DERRICK ROAD	109 DERRICK RD	70037	ERNS
BELLE CHASSE	S109153286	SUN DRILLING PRODUCTS CORP	001 DISCHARGE	70037	SPILLS
BELLE CHASSE	S109153218	SUN DRILLING PRODUCTS CORP	001 DISCHARGE	70037	SPILLS
BELLE CHASSE	S109564739	UNKNOWN	DRAINAGE CANAL ALONG COVERT ST	70037	SPILLS
BELLE CHASSE	S108616374		DRAINAGE CANAL AROUND NORTH SI	70037	SPILLS
BELLE CHASSE	S109565198	JOSEPH RANATZA	ELM LN	70037	SPILLS
BELLE CHASSE	S108855616	LIFT STATION #25	EMPIRE	70037	SPILLS
BELLE CHASSE	S109566047		END OF HORSESHOE ROAD OFF ENGI RD	70037	SPILLS
BELLE CHASSE	S108602829	MACK POSTON	END OF CAZALARD	70037	SPILLS
BELLE CHASSE	S109153038	C & C MARINE	701 ENGINEEERS RD>BELLE	70037	SPILLS
BELLE CHASSE	1000622707		1716 ENGINEER RD	70037	RCRA-NonGen, FINDS
BELLE CHASSE	2004740890		ENGINEER RD	70037	ERNS
BELLE CHASSE	99626520		619 ENGINEER RD	70037	ERNS
BELLE CHASSE	1012208403	LAFARGE NORTH AMERICA INC ENGINEER RD RMX	605 ENGINEER'S RD	70037	TRIS
BELLE CHASSE	1010415419	NOWSCO WELL SERVICE INC BELLE CHASSE	204 I ENGINEERS RD	70037	RCRA-CESQG
BELLE CHASSE	S110110084		2120 ENGINEERS RD	70037	SPILLS
BELLE CHASSE	S110106238	ICW	619 ENGINEERS RD	70037	SPILLS
BELLE CHASSE	S110106171	INDUSTRIAL PIPE	2814 ENGINEERS RD	70037	SPILLS
BELLE CHASSE	S110113125		701 ENGINEERS RD	70037	SPILLS
BELLE CHASSE	S110109066		ENGINEERS RD	70037	SPILLS
BELLE CHASSE	S110107694		406 ENGINEERS RD	70037	SPILLS
BELLE CHASSE	S110103933	C & C MARINE	ENGINEERS RD	70037	SPILLS
BELLE CHASSE	2009914112	1801 ENGINEERS ROAD	1801 ENGINEERS RD	70037	ERNS
BELLE CHASSE	1012179487	CORROSION CONTROL SERVICES INC	2202 ENGINEERS RD	70037	RCRA-CESQG
BELLE CHASSE	S110047796	DIXIE SERVICES INC - OFFICE & WAREHOUSE	3104 ENGINEERS RD	70037	NPDES
BELLE CHASSE	1012132699	ENGINEERS ROAD CONCRETE PLANT	605 ENGINEERS RD	70037	FINDS
BELLE CHASSE	2008914112	1801 ENGINEERS ROAD	1801 ENGINEERS RD	70037	ERNS
BELLE CHASSE	S110094947	TETRA TECHNOLOGIES	1304 ENGINEERS RD	70037	SPILLS
BELLE CHASSE	1012111009	CORROSION CONTROL SERVICES INC	2202 ENGINEERS RD	70037	FINDS
BELLE CHASSE	1010174454	DALE S TOWING & STORAGE	1509 ENGINEERS RD	70037	FINDS
BELLE CHASSE	S109563401	C & C MARINE	ENGINEERS RD	70037	SPILLS
BELLE CHASSE	S109563512		ENGINEERS RD & BAYOU RD	70037	SPILLS
BELLE CHASSE	S109567804	CORRISON CONTROL SERVICES INC	2202 ENGINEERS RD	70037	NPDES

PLAQUEMINES COUNTY, LA - ORPHAN SUMMARY

City	EDR ID	Site Name	Site Address	Zip	Database(s)
BELLE CHASSE	S109566407	KELLER ENTERPRISES	2003 ENGINEERS RD	70037	SPILLS
BELLE CHASSE	1011573978	CMP COATINGS INC	1610 ENGINEERS RD	70037	ICIS
BELLE CHASSE	S109960379	GENERAL MARINE LEASING	2317 ENGINEERS RD	70037	SPILLS
BELLE CHASSE	1011927557	HYDRAFORCE	1910 ENGINEERS RD	70037	FINDS
BELLE CHASSE	1011936621	C C MARINE FABRICATORS LLC	701 ENGINEERS RD	70037	FINDS
BELLE CHASSE	1011935723	C C BOAT WORKS LLC - MARINE FABRICATION	261117 ENGINEERS RD	70037	FINDS
BELLE CHASSE	1011919284	SHELL PIPELINE CO LP- SUNLAND YARD	2701 ENGINEERS RD	70037	FINDS
BELLE CHASSE	1011936283	EXTERRAN HOLDINGS INC	2206 ENGINEERS RD	70037	FINDS
BELLE CHASSE	S109025808	IN VICINITY OF 619 ENGINEERS RD	619 ENGINEERS RD	70037	SPILLS
BELLE CHASSE	S109025785	C & C MARINE	ENGINEERS RD	70037	SPILLS
BELLE CHASSE	S109352700	HYDRAFORCE	1910 ENGINEERS RD	70037	NPDES
BELLE CHASSE	S109151925	GO DISPOSAL INC	1716 ENGINEERS RD	70037	NPDES
BELLE CHASSE	S109152711	HYDRA FORCE	1910 ENGINEERS RD	70037	SPILLS
BELLE CHASSE	S108592409		1610 ENGINEERS RD	70037	SPILLS
BELLE CHASSE	S108616299	WATER TOWER OFF BELLE CHASE HWY	ENGINEERS RD	70037	SPILLS
BELLE CHASSE	S110096682	TRANSCOASTAL MARINE SERVICES OF LA, INC.	ENGINEERS RD	70037	SPILLS
BELLE CHASSE	S108601069	C&C MARINE	701 ENGINEERS RD	70037	SPILLS
BELLE CHASSE	S110100453	"POSTON'S INDUSTRIAL MAINTENANCE"	312 ENGINEERS RD	70037	SPILLS
BELLE CHASSE	S110095411	TETRA	1304 ENGINEERS RD	70037	SPILLS
BELLE CHASSE	S110095410	TETRA	1304 ENGINEERS RD	70037	SPILLS
BELLE CHASSE	S108614207	DELTA COATINGS	ENGINEERS RD	70037	SPILLS
BELLE CHASSE	S110102381		ENGINEERS RD	70037	SPILLS
BELLE CHASSE	S110103654		ENGINEERS RD	70037	SPILLS
BELLE CHASSE	S108592794	GILL INDUSTRIES	1718 ENGINEERS RD	70037	SPILLS
BELLE CHASSE	S110102821	HOBSON GALVANIZING	2402 ENGINEERS RD	70037	SPILLS
BELLE CHASSE	S108619228	POINT 8 POWER	ENGINEERS RD	70037	SPILLS
BELLE CHASSE	S108337570	SMS ANNUITY PROPERTIES LLC - WESTBANK BUSINESS CEN	2217 ENGINEERS RD	70037	NPDES
BELLE CHASSE	S108853771	DELTA COATING	ENGINEERS RD	70037	SPILLS
BELLE CHASSE	1011488883	SHELL PIPELINE CO LP- SUNLAND YARD	2701 ENGINEERS RD	70037	RCRA-SQG
BELLE CHASSE	S108331315	VARCO LP BELLE CHASSE INSPECTION A VARCO CO	806 ENGINEERS RD	70037	NPDES
BELLE CHASSE	S108336025	CIRCLE INC	1204 A ENGINEERS RD	70037	NPDES
BELLE CHASSE	1004707446		2215 I ENGINEERS RD	70037	RCRA-CESQG, FINDS
BELLE CHASSE	S108853855	HOBSON GALVANIZING, INC.	2402 ENGINNERS RD>BELLE	70037	SPILLS
BELLE CHASSE	1010434918	SOUTH LOUISIANA	EQUIPMENT RENTALS INC	70037	FINDS
BELLE CHASSE	1006674615		W FAC 15	70037	FINDS
BELLE CHASSE	S109563957		FACILITY ACROSS CANAL FROM MAN	70037	SPILLS
BELLE CHASSE	1010342297	BAYOU BILOXI PRODUCTION	FACILITY 4 N	70037	FINDS
BELLE CHASSE	96498223		BP FACILITY LA HWY	70037	ERNS
BELLE CHASSE	984392050		FLARE FLAME EXTINGUISHED	70037	ERNS
BELLE CHASSE	S109559260	BLAIRE O'KEEFFE	128 GARDENIA LN	70037	SPILLS
BELLE CHASSE	1006879170		GAS LIFT SHOP	70037	FINDS
BELLE CHASSE	1008906877	US EPA, HURRICANE KATRINA	10285 GATE C S	70037	FINDS
BELLE CHASSE	1008402882		10285 GATE C S	70037	RCRA-NonGen
BELLE CHASSE	S108620304	PLAQUEMINES PARISH GOVERNMENT	GONDRELLA ST	70037	SPILLS
BELLE CHASSE	S109558760	116 GONDRELLA DR;BELLE CHASSE	116 GONDRELLA DR	70037	SPILLS

PLAQUEMINES COUNTY, LA - ORPHAN SUMMARY

City	EDR ID	Site Name	Site Address	Zip	Database(s)
BELLE CHASSE	S109961347	119 GONDRELLA LANE	119 GONDRELLA DR	70037	SPILLS
BELLE CHASSE	S108589699		105 GOODNEWS	70037	SPILLS
BELLE CHASSE	S108338484	POWER OFFSHORE SERVICE INC	206208 GUNTH	70037	NPDES
BELLE CHASSE	S110107558		213 GUNTHER LN	70037	SPILLS
BELLE CHASSE	S109844236	POWER OFFSHORE SERVICE INC	206208 GUNTHER	70037	NPDES
BELLE CHASSE	1010723204	AERIAL EQUIPMENT	222 GUNTHER LN	70037	FINDS
BELLE CHASSE	S109152180	MARINE SPECIALTIES INC	230 GUNTHER LN	70037	NPDES
BELLE CHASSE	S109094726	AERIAL ACCESS EQUIPMENT BELLE CHASSE	222 GUNTHER LN	70037	NPDES
BELLE CHASSE	S109960801	SEA TECH INDUSTRIES	221 GUNTHER LN	70037	SPILLS
BELLE CHASSE	S110103257	SUPERIOR DIVING	2716 GUNTHER LN	70037	SPILLS
BELLE CHASSE	1005873910		230 GUNTHER LAND	70037	FINDS
BELLE CHASSE	S110113899		15551 GWY 23	70037	SPILLS
BELLE CHASSE	1011929013	P-305K,COMMAND/CONTROL	HARDENING NEW ORLEANS	70037	FINDS
BELLE CHASSE	1010728832	MONROE MARINE & ASSOCIATES INC	HEAD OF PASSES BATON ROUGE	70037	FINDS
BELLE CHASSE	1005594587		HEAD OF PASSES BATON	70037	FINDS
BELLE CHASSE	1004712882		506 HEBERT BLVD	70037	RCRA-CESQG, FINDS
BELLE CHASSE	S108337340	PLAQUEMINES PARISH SCHOOL BOARD	539 HERBERT BLVD	70037	NPDES
BELLE CHASSE	1012179435	INSULATION TECHNOLOGIES INC	120 HERMAN DR	70037	RCRA-SQG
BELLE CHASSE	1012110859	INSULATION TECHNOLOGIES INC	120 HERMAN DR	70037	FINDS
BELLE CHASSE	1011919563	TRITON DIVING SERVICES LLC	101 HERMAN DR	70037	FINDS
BELLE CHASSE	1010784511	TRITON DIVING SERVICES LLC	101 HERMAN DR	70037	RCRA-CESQG
BELLE CHASSE	1000226829		HERO CANAL	70037	RCRA-NonGen, FINDS
BELLE CHASSE	1004515478		HERO CANAL & HWY 23	70037	FINDS
BELLE CHASSE	96476712		10285 HGW 23 S	70037	ERNS
BELLE CHASSE	2005605039	15551 HGY 23 SOUTH	15551 HGY 23 S	70037	ERNS
BELLE CHASSE	94383955		HGY 23	70037	ERNS
BELLE CHASSE	2002596803		15551 HGY 23	70037	ERNS
BELLE CHASSE	S108592214	TOSCO REFINING	15555 LA HWY	70037	SPILLS
BELLE CHASSE	S108592190		15551 HWY	70037	SPILLS
BELLE CHASSE	S108614762	SEVERN TRENT SERVCIES	HWY	70037	SPILLS
BELLE CHASSE	1011624406	CHEVRON OAK POINT	10285 LA HWY S	70037	ICIS
BELLE CHASSE	S109960249	CONOCOPHILLIPS REFINERY	15551 LA HWY S	70037	SPILLS
BELLE CHASSE	S109962301	EMBRIDGE LAFITTE STATION	15551 S HWY 23	70037	SPILLS, ASBESTOS
BELLE CHASSE	S110097141		15553 LA HWY	70037	SPILLS
BELLE CHASSE	S108589539		10285 LA HWY	70037	SPILLS
BELLE CHASSE	S110100372	TOSCO REFINING COMPANY	LA HWY	70037	SPILLS
BELLE CHASSE	S108618793	TEXACO PIPELINES LLC	15551 LA HWY	70037	SPILLS
BELLE CHASSE	S108592210		15551 LA HWY	70037	SPILLS
BELLE CHASSE	S108995080	ALLIANCE TO HAPPY JACK TRANSMISSION LINE - ENTERGY	LA HWY	70037	NPDES
BELLE CHASSE	94384283		LA HWY	70037	ERNS
BELLE CHASSE	91205770		LA HWY	70037	ERNS
BELLE CHASSE	92295020		LA HWY S	70037	ERNS
BELLE CHASSE	92297179		LA HWY S	70037	ERNS
BELLE CHASSE	92288186		LA HWY S	70037	ERNS
BELLE CHASSE	93307969		LA HWY	70037	ERNS
BELLE CHASSE	92278395		LA HWY S	70037	ERNS

PLAQUEMINES COUNTY, LA - ORPHAN SUMMARY

City	EDR ID	Site Name	Site Address	Zip	Database(s)
BELLE CHASSE	99641717		10285 LA HWY S	70037	ERNS
BELLE CHASSE	1005846345		8391 LA HWY	70037	FINDS
BELLE CHASSE	2002620706		15551 LA HWY	70037	ERNS
BELLE CHASSE	2001555625		15551 LA HWY	70037	ERNS
BELLE CHASSE	2000533170		ICW	70037	ERNS
BELLE CHASSE	1012071306	CORRISON CONTROL SERVICES	INC	70037	FINDS
BELLE CHASSE	984685941		INCINERATOR	70037	ERNS
BELLE CHASSE	S109152967	HERO CANAL	INDUSTRIAL PIPE LANDFILL	70037	SPILLS
BELLE CHASSE	93327055		INTERCOASTAL WATERWAY	70037	ERNS
BELLE CHASSE	S108617930	NAVAL AIR STATION	INTERSECTION ADMIRAL FOLWER RD & F	70037	SPILLS
BELLE CHASSE	1011617673	PLAQUEMINES PARISH (BELLE CHASSE FACILITY)	S INTX OF SEWER PLANT RD AND	70037	ICIS
BELLE CHASSE	1006259824		S INTX OF SEWER PLANT RD AND	70037	FINDS
BELLE CHASSE	S108615256	SEVERN TRENT SERVICES	IRONTON OXIDATION POND	70037	SPILLS
BELLE CHASSE	S110105673		JIM STOCKSTILL & MYRON WALKA AT END OF BAYOU RD	70037	SPILLS
BELLE CHASSE	1011928503	US NAVAL AIR STATION	JOINT RESERVE BASE	70037	FINDS
BELLE CHASSE	S110103143		JUDGE PEREZ BRIDGE	70037	SPILLS
BELLE CHASSE	S109559095	WOODLAND MINI STORAGE;;	151 KEATING DR	70037	SPILLS
BELLE CHASSE	2009901421	140 KITTY HAWK RD	140 KITTY HAWK RD	70037	ERNS
BELLE CHASSE	2008901421	140 KITTY HAWK RD	140 KITTY HAWK RD	70037	ERNS
BELLE CHASSE	S109960146		140 KITTY HAWK RD	70037	SPILLS
BELLE CHASSE	1010728619	HEAD INC - VINCE HAGAN PORTABLE BATCH PLANT #2 4.5CY MIXER M	2 KNB RD	70037	FINDS
BELLE CHASSE	S108331974	HEAD INC - VINCE HAGAN PORTABLE BATCH PLANT #2 4.5	2 KNB RD	70037	NPDES
BELLE CHASSE	89123581		S LA HWY	70037	ERNS
BELLE CHASSE	S109412880	WALKER ROAD	184 LANDFILL RD	70037	DEBRIS
BELLE CHASSE	S108595083	DISCOUNT CENTER	2540 LAPALCO BLVD>>BELLE	70037	SPILLS
BELLE CHASSE	1005493890		LEVEE	70037	FINDS
BELLE CHASSE	S109025534	PLAQUEMINES PARISH GOVERNMENT	LIFT STATION # 8 OMEGA ST	70037	SPILLS
BELLE CHASSE	94390268		LMR MILE 726	70037	ERNS
BELLE CHASSE	90184037		LOUISIANA	70037	ERNS
BELLE CHASSE	98468868		LOW PRESSURE FLARE & TOO MUCH SULFUR IN FEED STOCK	70037	ERNS
BELLE CHASSE	96489793		LOWER MISS MILE 167 BELOW SUNS	70037	ERNS
BELLE CHASSE	S110108402		MAIN ST AT OAK RD	70037	SPILLS
BELLE CHASSE	S109565023	3706 MAIN ST.;BELLE CHASSE	3706 MAIN ST	70037	SPILLS
BELLE CHASSE	S109562986	SUN DRILLING	503 MAIN ST	70037	SPILLS
BELLE CHASSE	S109153669	SUN DRILLING PRODUCTS	503 MAIN ST	70037	SPILLS
BELLE CHASSE	1010731451	TULANE UNIVERSITY - HEBERT CENTER	3705 MAIN ST	70037	FINDS
BELLE CHASSE	S108619262	ALPINE MUD PRODUCTS	MAIN ST	70037	SPILLS
BELLE CHASSE	S110095979		MANHOLES ON MELVIN DEMANDRE HU & L STS	70037	SPILLS
BELLE CHASSE	S109153673	PLAQUEMINES PARISH GOVERNMENT	227 MARTIN LANE>PORT	70037	SPILLS
BELLE CHASSE	S109565731		MCARTHUR DR & LA 23 BELLE CHASSE LN	70037	SPILLS
BELLE CHASSE	S109562721	MCGOWAN WORKING PARTNERS, INC	MCGOWAN WORKING PARTNERS INC	70037	SPILLS
BELLE CHASSE	S110100070	"TEXACO PIPELINES"	METER STATION & BP OIL REFINERY	70037	SPILLS
BELLE CHASSE	S110097203		15551 12 MI SOUTH OF BELLE CHASSE	70037	SPILLS
BELLE CHASSE	S108592192	CONOCO PHILLIPS	15551 12 MI S	70037	SPILLS
BELLE CHASSE	S109413127	CONOCOPHILLIPS CO - ALLIANCE REFINERY	15551 12 MI S OF	70037	NPDES

PLAQUEMINES COUNTY, LA - ORPHAN SUMMARY

City	EDR ID	Site Name	Site Address	Zip	Database(s)
BELLE CHASSE	S108620769	ECKSTEIN MARINE SERVICE	MILE 67 LOWER MISSISSIPPI RIVE	70037	SPILLS
BELLE CHASSE	S108592199	TOSCO	15551 MILE SOUTH OF	70037	SPILLS
BELLE CHASSE	S108592204	TOSCO ALLIANCE REFINERY	625 MILE AHP	70037	SPILLS
BELLE CHASSE	S110112587	GALLAGHER MARINE SYSTEMS	9 MILE ANCHORAGE	70037	SPILLS
BELLE CHASSE	S109559872	MILE 73.3 ABOVE HEAD OF PASSES ON THE RDB ON THE M	MILE 733 ABOVE HEAD OF PASSES	70037	SPILLS
BELLE CHASSE	S108592209	CONOCO REFINERY	15551 12 MILE SOUTH OF	70037	SPILLS
BELLE CHASSE	94391905		MILE 625	70037	ERNS
BELLE CHASSE	96499350		MILE MARKER 62 & MISS RIVER	70037	ERNS
BELLE CHASSE	96491480		MILE 64 HEAD OF PASSES ON MISS	70037	ERNS
BELLE CHASSE	93347430		MILE S	70037	ERNS
BELLE CHASSE	93343130		9 MILE ANCHORAGE ON MISSISSIPPI	70037	ERNS
BELLE CHASSE	91204621		MILE 73 MISSISSIPPI RIVER	70037	ERNS
BELLE CHASSE	93311156		MILE 73 WEST BANK LMR	70037	ERNS
BELLE CHASSE	91204468		MILE 726 OF THE MISSISSIPPI RI	70037	ERNS
BELLE CHASSE	99637290		MILE 763 TO 785 ON MISSISSIPPI	70037	ERNS
BELLE CHASSE	99626310		MILE 15551	70037	ERNS
BELLE CHASSE	99647175		1551 MILE 62 LOWER MISS RIVER DOCK	70037	ERNS
BELLE CHASSE	2002620215		MILE 726 ON THE MISISSIPPI RIV	70037	ERNS
BELLE CHASSE	S110111796		MILES NORTH OF THE PLANT	70037	SPILLS
BELLE CHASSE	S110105236		3 MILES NORTH OF TOSCO OIL REFIN	70037	SPILLS
BELLE CHASSE	S110099934		MILES SOUTH OF THE NAVAL BASE	70037	SPILLS
BELLE CHASSE	S108591120	HWY 23 S/B	1315 MILES S OF	70037	SPILLS
BELLE CHASSE	1006273958		12 MILES S OF BELLE CHASSE	70037	FTTS, HIST FTTS, FINDS
BELLE CHASSE	2008862829	MISSISSIPPI RIVER	MISSISSIPPI RIVER	70037	ERNS
BELLE CHASSE	2008862819	MISSISSIPPI RIVER	MISSISSIPPI RIVER	70037	ERNS
BELLE CHASSE	2007327782	MISSISSIPPI RIVER	MISSISSIPPI RIVER	70037	ERNS
BELLE CHASSE	94383946		MISSISSIPPI RIVER	70037	ERNS
BELLE CHASSE	93337749		MISSISSIPPI RIVER MM 87	70037	ERNS
BELLE CHASSE	92258459		MISSISSIPPI RIVER MM 726	70037	ERNS
BELLE CHASSE	91204602		MISSISSIPPI RIVER MILE 726	70037	ERNS
BELLE CHASSE	90187151		MISSISSIPPI RIVER WEST BANK	70037	ERNS
BELLE CHASSE	91223416		MISSISSIPPI RIVER	70037	ERNS
BELLE CHASSE	91205399		MISSISSIPPI RIVER MI 73 BELLE	70037	ERNS
BELLE CHASSE	90185183		ON MISSISSIPPI RIVER	70037	ERNS
BELLE CHASSE	99651886		MISSISSIPPI RIVER MILE 79	70037	ERNS
BELLE CHASSE	S108618772	PAXTON OIL	MULLINS LANE OFF OF HWY	70037	SPILLS
BELLE CHASSE	S110096094	MYETTE GREENE SUBDIVISION	MYRTLE GROVE MARINA	70037	SPILLS
BELLE CHASSE	1012076550	DQSI CORP.	NAS JRB	70037	FINDS
BELLE CHASSE	S109567749	JRB BELLE CHASSE LA - DQSI CORP	NAS JRB BELLE CHASSE LN	70037	NPDES
BELLE CHASSE	91205784		NAVAL AIR BASE CANAL	70037	ERNS
BELLE CHASSE	91210866		NAVAL AIRSTATION BELLE CHASSE	70037	ERNS
BELLE CHASSE	S108339772	BRETON SOUND AREA BLOCK #51 PRODUCTION PLATFORM	20 MI NE OF	70037	NPDES
BELLE CHASSE	S108669202	BAYOU BILOXI PRODUCTION FACILITY NO 4	277 MI NE OF	70037	NPDES
BELLE CHASSE	S110104772	INTRACOASTAL WATERWAY	NEAR THE HARVEY CANAL	70037	SPILLS
BELLE CHASSE	S110104479		NEAR THE BELLE CHASSE NAVAL BA	70037	SPILLS

PLAQUEMINES COUNTY, LA - ORPHAN SUMMARY

City	EDR ID	Site Name	Site Address	Zip	Database(s)
BELLE CHASSE	S109565207		NEAR MILITARY BASE BELLE CHASS	70037	SPILLS
BELLE CHASSE	S108853079	NAVAL AIR SATION DRAINAGE CANAL	NEAR BLDG	70037	SPILLS
BELLE CHASSE	99616192		NEAR NAVAL BASE S	70037	ERNS
BELLE CHASSE	99612001		NEAR NAVAL BASE S	70037	ERNS
BELLE CHASSE	1011928979	YOUTH CENTER	NEW ORLEANS NAVAL	70037	FINDS
BELLE CHASSE	S109152234	NEW ORLEANS NAVAL SIR STATION-JRB PROJECT - BROADM	NEW ORLEANS NAVAL AIR STA	70037	NPDES
BELLE CHASSE	S110098140		105 NOVA DR	70037	SPILLS
BELLE CHASSE	S110100295		106 NOVAL MNR	70037	SPILLS
BELLE CHASSE	S109563047	PLAQUEMINES PARISH GOVERNMENT	OAK TREE RD	70037	SPILLS
BELLE CHASSE	S109325277		440 OAK RD	70037	SPILLS
BELLE CHASSE	1011927736	CHEVRON ORONITE CO., LLC	OAK PT	70037	FINDS
BELLE CHASSE	S109153090	WEST BANK LAWN	412 OAK RD	70037	SPILLS
BELLE CHASSE	S108614576	CHEVRON ORONITE CO., LLC	OAK PT	70037	SPILLS
BELLE CHASSE	S108335921	RANATZA'S TRAILER TOWN	137 W OAK LN	70037	NPDES
BELLE CHASSE	S110114344		OAKVILLE BELLE CHASSE	70037	SPILLS
BELLE CHASSE	S108629703	INDUSTRIAL LANDFILL	W OAKVILLE ST	70037	SPILLS
BELLE CHASSE	S108629632	INDUSTRIAL PIPE LANDFILL	OAKVILLE COMMUNITY	70037	SPILLS
BELLE CHASSE	S108592570		166 W OAKVILLE	70037	SPILLS
BELLE CHASSE	S108592198	CONOCO PHILLIPS	15551 12 OF	70037	SPILLS
BELLE CHASSE	S110107490		S OF BELLE CHASSE DEAD END CANAL	70037	SPILLS
BELLE CHASSE	S110047699	UPGRADE OF F-15 CENTRALIZED INTERMEDIATE REPAIR FA	N OF REAR ADMINRAL FOWLER ST & S OF TAXI	70037	NPDES
BELLE CHASSE	S110047698	HUSH HOUSE FOUNDATION &ACCESS RD - BROADMOOR LLC	N OF MAGAZINE RD & S OF TAXIWAY A""	70037	NPDES
BELLE CHASSE	S109961873		W OF APRICOT ST	70037	SPILLS
BELLE CHASSE	S110099650		15551 12 OF BELLE CHASSE	70037	SPILLS
BELLE CHASSE	S110097157		15551 12 OF BELLE CHASE	70037	SPILLS
BELLE CHASSE	S108592200	TOSCO	15551 OF	70037	SPILLS
BELLE CHASSE	S108592197	CONOCO PHILLIPS	15551 12 OF	70037	SPILLS
BELLE CHASSE	1005488560		WB OF MISS RIVER	70037	FINDS
BELLE CHASSE	S110111211		OFF OF BUCCANEER ROAD NEAR HWY	70037	SPILLS
BELLE CHASSE	S110095352		129 OFF PETERS RD	70037	SPILLS
BELLE CHASSE	S108624340	DELTA MINERALS 4-2	OFF OF WESTBANK	70037	SPILLS
BELLE CHASSE	S108620613	NAVAL AIR STATION JOINT RESERVE BASE	OFF FUEL FARM	70037	SPILLS
BELLE CHASSE	S110099661	TEXACO PIPELINES @ B P OIL METER STATION	OFF	70037	SPILLS
BELLE CHASSE	93342233		OFF OF BELLE CHASSE HWY	70037	ERNS
BELLE CHASSE	1007729278		S OFF WALKER RD	70037	FINDS
BELLE CHASSE	S108620137	SEVERN TRENT SERVICES, INC.	300 S OFTHEENDOFCAZALARD RD	70037	SPILLS
BELLE CHASSE	91218328		BP OIL REFINERY LA HWY	70037	ERNS
BELLE CHASSE	90185425		BP OIL	70037	ERNS
BELLE CHASSE	90182883		BP OIL COMPANY ALLIANCE REFINE HWY S	70037	ERNS
BELLE CHASSE	91202249		BP OIL REFINERY LA HWY	70037	ERNS
BELLE CHASSE	S108620928	SEVERN TRENT SERVICES, INC.	OMEGA ST	70037	SPILLS
BELLE CHASSE	S108594774	SEVERN TRENT SERVICES INC PLAQUEMINES PARISH GOVER	24 OMEGA ST	70037	SPILLS
BELLE CHASSE	S108613047	RAW SEWAGE IN DITCHES NEAR HOUSE	PL ON GOING FOR 2	70037	SPILLS

PLAQUEMINES COUNTY, LA - ORPHAN SUMMARY

City	EDR ID	Site Name	Site Address	Zip	Database(s)
BELLE CHASSE	S108333059	CHEVRON ORONITE CO LLC - TEMPORARY NON-INDUSTRIAL	10285 OUTSIDE OF FACILITY GATES S	70037	NPDES
BELLE CHASSE	S106393547		OUTSIDE HUMBOLDT ENTRANCE JETT	70037	CHMIRS
BELLE CHASSE	94374397		127 W PA RD	70037	ERNS
BELLE CHASSE	94382505		115 W PA RD	70037	ERNS
BELLE CHASSE	94382494		115 W PA RD	70037	ERNS
BELLE CHASSE	S108852893	PLAQUEMINES PARISH GOVERNMENT	PELAS HYMAN LN	70037	SPILLS
BELLE CHASSE	S110110302		PLANTATION LN	70037	SPILLS
BELLE CHASSE	S109960092		155 PLANTATION LN	70037	SPILLS
BELLE CHASSE	S109960094	PLAQUEMIMES PARISH GOVT	PLAQUEMIMES PARISH GOVT PARISH	70037	SPILLS
BELLE CHASSE	S109563857		PLAQUEMINES PARISH HEAVY EQUIP	70037	SPILLS
BELLE CHASSE	S109962070	PLAQUEMINES PARISH GOVERNMENT	PLAQUEMINES PARISH GOVERNMENT ST	70037	SPILLS
BELLE CHASSE	S108618436	BELLE CHASSE AREA, PERMIT LA 0044032	PLAQUEMINES PARISH GOVERNMENT	70037	SPILLS
BELLE CHASSE	93340393		POP	70037	ERNS
BELLE CHASSE	94385411		POP	70037	ERNS
BELLE CHASSE	S108852835	PLAQUEMINES PARISH GOVERNMENT	PORT SULPHUR WASTEWATER PLANT	70037	SPILLS
BELLE CHASSE	1007464223		PORTABLE	70037	FINDS
BELLE CHASSE	1008001880		15551 A PORTION OF S	70037	FINDS
BELLE CHASSE	1007989788		15551 A PORTION OF S	70037	RCRA-SQG
BELLE CHASSE	984363530		POWER DIP CAUSED	70037	ERNS
BELLE CHASSE	96494425		PROCESS UNIT & LEAKING HEAT EXCHANGER	70037	ERNS
BELLE CHASSE	2002591889		PRODUCT DOCK	70037	ERNS
BELLE CHASSE	984343630		QUICK TEMPERATURE CHANGE FROM	70037	ERNS
BELLE CHASSE	2001552797		434 E RAVENNA RD	70037	ERNS
BELLE CHASSE	S110102630		WP RD	70037	SPILLS
BELLE CHASSE	984343631		15551 RECOVERY SRU 592	70037	ERNS
BELLE CHASSE	S108613449	329 OAK TREE RD (BEHIND HOUSE)	RED METAL BLDG	70037	SPILLS
BELLE CHASSE	1011927102	NAVAL AIR STATION,JOINT	RESERVE BASE NEW ORLEANS	70037	FINDS
BELLE CHASSE	S108629839	INDUSTRIAL PIPE C & D LANDFILL	RIVER RD	70037	SPILLS
BELLE CHASSE	96492408		RIVER RD	70037	ERNS
BELLE CHASSE	1001127315		1 RIVER RD	70037	RCRA-SQG, FINDS, UST, NPDES
BELLE CHASSE	1000152162		RIVER RD	70037	RCRA-LQG, FINDS
BELLE CHASSE	S110108664		102 ROYAL CRES	70037	SPILLS
BELLE CHASSE	2009924998	400 RUSSELL AVE.	400 RUSSELL DR	70037	ERNS
BELLE CHASSE	1012179554	NEW ORLEANS NAVY HOUSING LLC	303 RUSSELL AVE	70037	RCRA-CESQG
BELLE CHASSE	1012143570	NEW ORLEANS NAVY HOUSING LLC	303 RUSSELL AVE	70037	FINDS
BELLE CHASSE	S109563844	PATRICIA MGM	303 RUSSELL DR	70037	SPILLS
BELLE CHASSE	1011994373	CADDELL CONSTRUCTION CO.,INC.	400 RUSSELL DR	70037	FINDS
BELLE CHASSE	1011927537	CORPORATE OFFICE	400 RUSSELL DR	70037	FINDS
BELLE CHASSE	1011928186	BELLE CHASSE NAVAL BASE	RUSSELL DR	70037	FINDS
BELLE CHASSE	S108597829	US NAVY	4000 RUSSELL AVE	70037	SPILLS
BELLE CHASSE	S110095789	NAVAL AIR STATION	400 RUSSELL DR	70037	SPILLS
BELLE CHASSE	S108994787	CREEK SERVICES LLC - NAVAL AIR STATION JOINT RESER	RUSSELL AVE	70037	NPDES
BELLE CHASSE	1010726325	STELLA EAST PRODUCTION FACILITY	25 MI S OF	70037	FINDS
BELLE CHASSE	S108331434	STELLA EAST PRODUCTION FACILITY	25 MI S OF	70037	NPDES
BELLE CHASSE	S110110757		198 W SAINT PETER ST	70037	SPILLS

PLAQUEMINES COUNTY, LA - ORPHAN SUMMARY

City	EDR ID	Site Name	Site Address	Zip	Database(s)
BELLE CHASSE	S108593394		194 W SAINT PETERS ST	70037	SPILLS
BELLE CHASSE	S108593393		194 W SAINT PETER ST	70037	SPILLS
BELLE CHASSE	S108854855		142 SAINT ANN ST	70037	SPILLS
BELLE CHASSE	1000126925		W SAINT OFF ENGINEERS RD	70037	RCRA-SQG, FINDS
BELLE CHASSE	1007082990		SALVAGE	70037	FINDS
BELLE CHASSE	2000524945		SAME	70037	ERNS
BELLE CHASSE	S109844038	CRAWFORD/BRAUN FACILITY	125 MI SE OF	70037	NPDES
BELLE CHASSE	S108517618	ITALIA PROSPECT	43 MI SE OF	70037	NPDES
BELLE CHASSE	S108517555	DAZ PROSPECT	55 MI SE OF	70037	NPDES
BELLE CHASSE	S108994745	DELACROIX PRODUCTION FACILITY	169 MI SE OF	70037	NPDES
BELLE CHASSE	1008393103		125 MI SE OF	70037	FINDS
BELLE CHASSE	1011611034	PLAQUEMINES PAR (BELLE CHAS	126 SEWER PLANT RD	70037	ICIS
BELLE CHASSE	S108624867	BELLE CHASSE WWTP	SEWER PLANT RD	70037	SPILLS
BELLE CHASSE	96480719		SHEEN SIZE UNKNOWN & RAINBOW COMING FROM UP RIVER	70037	ERNS
BELLE CHASSE	98434713		SHEEN SIZE 800 FORT X & LIGHTLY COLORED	70037	ERNS
BELLE CHASSE	2000528288		SLIP ONE	70037	ERNS
BELLE CHASSE	1001202135		1597 SMEDE	70037	RCRA-NonGen, FINDS
BELLE CHASSE	93325582		12 MI SOUTH OF CITY	70037	ERNS
BELLE CHASSE	2000670819		23 SOUTH	70037	ERNS
BELLE CHASSE	S108620205	PLAQUEMINES PARISH GOVERNMENT	SPRINGWOOD SUBDIVISION	70037	SPILLS
BELLE CHASSE	S109560785		L ST	70037	SPILLS
BELLE CHASSE	S109325107		L ST	70037	SPILLS
BELLE CHASSE	1011466174	BELLE CHASSE ACADEMY	100 5TH ST	70037	FINDS
BELLE CHASSE	S108854691		L ST	70037	SPILLS
BELLE CHASSE	S109153720		L ST	70037	SPILLS
BELLE CHASSE	S108622448	PLAQUEMINES PARISH GOVERNMENT	L ST	70037	SPILLS
BELLE CHASSE	S110096076	PLAQUEMINES PARISH GOVT	L ST HUNT ST AVE	70037	SPILLS
BELLE CHASSE	S110095980		L ST	70037	SPILLS
BELLE CHASSE	S110102548		21 PI ST	70037	SPILLS
BELLE CHASSE	S108620305	PLAQUEMINES PARISH GOVERNMENT	L ST	70037	SPILLS
BELLE CHASSE	S108855244		L ST	70037	SPILLS
BELLE CHASSE	S108852899	PLAQUEMINES PARISH GOVERNMENT	L ST	70037	SPILLS
BELLE CHASSE	S108854486		L ST	70037	SPILLS
BELLE CHASSE	S110103146	MID LA GAS PIPE	177 STAG PL	70037	SPILLS
BELLE CHASSE	S108619513	MCGOWAN WORKING PARTNERS	STELLA FIELD ON BELLE CHASSE HWY	70037	SPILLS
BELLE CHASSE	1005493991		STREAM LOADER & RM 250	70037	FINDS
BELLE CHASSE	1006281632	CHEVRON CHEMICAL COMPANY	STREET	70037	FINDS
BELLE CHASSE	S109566350		STREET	70037	SPILLS
BELLE CHASSE	1010726493	GRILLOT LAND & MARINE LLC - LESLIE G MIDSTREAM LOADER	STREET	70037	FINDS
BELLE CHASSE	1005926626		STREET	70037	TSCA
BELLE CHASSE	92290863		STREET	70037	ERNS
BELLE CHASSE	2000670173		23 STREET	70037	ERNS
BELLE CHASSE	2000668986		23 STREET	70037	ERNS
BELLE CHASSE	9998120559		STREET	70037	HMIRS
BELLE CHASSE	2002594620		STREET	70037	ERNS
BELLE CHASSE	2002620894		STREET	70037	ERNS

PLAQUEMINES COUNTY, LA - ORPHAN SUMMARY

City	EDR ID	Site Name	Site Address	Zip	Database(s)
BELLE CHASSE	2002617777		STREET	70037	ERNS
BELLE CHASSE	1001959110		STREET	70037	TSCA
BELLE CHASSE	1006879297		SUBDIVISION COQUILLE DR	70037	FINDS
BELLE CHASSE	S109560932	SUN DRILLING;	SUN DRILLING BELLE CHASSE	70037	SPILLS
BELLE CHASSE	1007147257		15 MI SW OF	70037	FINDS, NPDES
BELLE CHASSE	984586191		SYSTEM UPSET CAUSED A RELEASE & SYSTEM UPSET CAUSED A	70037	ERNS
BELLE CHASSE	984684931		BE TAKEN DOWN	70037	ERNS
BELLE CHASSE	1007082974		TANKS	70037	FINDS
BELLE CHASSE	S108619010	PLAQUEMINES PARISH GOVERNMENT	W TESSIE LN	70037	SPILLS
BELLE CHASSE	2005628502	THE ALGIERS CANAL	THE ALGIERS CANAL	70037	ERNS
BELLE CHASSE	S108599246	PREHEAT, INC.	501 TIDEWATER RD>VENICE	70037	SPILLS
BELLE CHASSE	S110103729		110 TINFLEY DR	70037	SPILLS
BELLE CHASSE	S109025898	NAVAL AIR STATION	TO	70037	SPILLS
BELLE CHASSE	S110098454		ON TOP OF THE BELLE CHASSE BRI	70037	SPILLS
BELLE CHASSE	1009439817	DIXIE OFFSHORE	TRANSPORTATION COMPANY	70037	FINDS
BELLE CHASSE	S109153328	BELLE CHASSE WASTEWATER	TREATMENT PLANT	70037	SPILLS
BELLE CHASSE	S110112061		TREY LN	70037	SPILLS
BELLE CHASSE	S109325199		32 TULLERIES GARDEN LN	70037	SPILLS
BELLE CHASSE	S110097349	UNKNOWN	UNKNOWN	70037	SPILLS
BELLE CHASSE	96478058		UNKNOWN REACTOR PRESSURE RELIE & UNKNOWN	70037	ERNS
BELLE CHASSE	99638004		W UPPER MISSISSIPPI MILE MARKER	70037	ERNS
BELLE CHASSE	S108339621	LA AIR NATIONAL GUARD F-15 ALERT FACILITIES	USNAS MAGAZINE RD	70037	NPDES
BELLE CHASSE	984323950		VENTS MANUALLY VENTED TO PREVE & REFRIDG	70037	ERNS
BELLE CHASSE	S110107080		110 VERNON ST	70037	SPILLS
BELLE CHASSE	U003666856	HARVEY VORTAC	VORTAC SITE	70037	UST
BELLE CHASSE	S109563551		VROON SHIP MANAGEMENT	70037	SPILLS
BELLE CHASSE	S108335651	LAFARGE NORTH AMERICA INC BELLE CHASSE PLANT #1	2413 W W ST	70037	NPDES
BELLE CHASSE	1006513143		2413 W W ST	70037	FINDS
BELLE CHASSE	1007660967		15 MI W OF STELLA	70037	FINDS
BELLE CHASSE	1006326288		W W ST	70037	FINDS
BELLE CHASSE	2009918370	1062 WALKER RD	1062 WALKER RD	70037	ERNS
BELLE CHASSE	S110095151	HUNT OIL CO.-K F STEWART NO 1 TANK BATTERY	WALKER RD	70037	SPILLS
BELLE CHASSE	S110094800	LAFARGE NORTH AMERICA	1773 WALKER RD	70037	SPILLS
BELLE CHASSE	S109563985	NEW ORLEANS IRON WORKS	WALKER ROAD OFF HWY	70037	SPILLS
BELLE CHASSE	S109563193	NEW ORLEANS IRON WORKS	220 WALKER RD	70037	SPILLS
BELLE CHASSE	S109960272	NEW ORLEANS IRON WORKS	WALKER RD	70037	SPILLS
BELLE CHASSE	S109352811	WALKER ROAD #1 DOTD - BURN SITE	W WALKER RD	70037	SWF/LF
BELLE CHASSE	S108334583	WINDMILL II MOBILE HOME PARK	595 WINDMILL LN	70037	NPDES
BELLE CHASSE	S108613986	TOTAL WOOD RECYCLE	WOODLAND HWY & HWY 23	70037	SPILLS
BELLE CHASSE	S110100304		WOODLAND HWY	70037	SPILLS
BELLE CHASSE	S110100209		WOODLAND HWY & BELLE CHASSE HWY	70037	SPILLS
BELLE CHASSE	S110098483		WOODLAND HWY & HWY 23	70037	SPILLS
BELLE CHASSE	S110100458		WOODLAND HWY	70037	SPILLS
BELLE CHASSE	S108339212	BOH BROTHERS CONSTRUCTION CO LLC - SPRINGWOOD ESTA	WOODLAND HWY	70037	NPDES

PLAQUEMINES COUNTY, LA - ORPHAN SUMMARY

City	EDR ID	Site Name	Site Address	Zip	Database(s)
BELLE CHASSE	93349186		4071 WOODLAND HWY	70037	ERNS
BELLE CHASSE	1005515644		4001 WOODLAND HWY	70037	FINDS
BELLE CHASSE	1000157582		WORMAN DAVID	70037	RCRA-SQG, FINDS
BELLE CHASSE	1012150562	BAY LTD.	219 WPA RD	70037	FINDS
BELLE CHASSE	S109566769		202 WPA RD	70037	SPILLS
BELLE CHASSE	1011606646	BAY LTD MOSBY GROUP	219 WPA RD	70037	ICIS
BELLE CHASSE	S108614152	DELTA COATINGS CO.	WPA RD	70037	SPILLS
BELLE CHASSE	1003873427		715 WPA RD	70037	CERC-NFRAP, SHWS
BOOTHVILLE	U003986906	OIL FIELD RENTAL	HWY 23 S 1 1/2 MI S OF POST OFFICE	70091	UST
BOOTHVILLE	S108338479	PHI INC- ROBERT SUGGS	38963 HWY 23	70041	SPILLS, NPDES
BRAITHWAITE	S109560267		&	70040	SPILLS
BRAITHWAITE	1008216116		H39 & LEFT BK 765 AH	70040	FINDS
BRAITHWAITE	1004514936		RT 1	70040	FINDS
BRAITHWAITE	S108601230		7163 HWY 30	70040	SPILLS
BRAITHWAITE	U004052193	THE FERRY STOP	3762 HIGHWAY 39	70040	UST
BRAITHWAITE	S110112593		HWY 39 MP 35	70040	SPILLS
BRAITHWAITE	S110106728	ROSCOE COTURE	HWY 39 NEXTTO 7331	70040	SPILLS
BRAITHWAITE	S110113161		8075 HIGHWAY 39	70040	SPILLS
BRAITHWAITE	S110047636	PEREZ RECREATIONAL AREAS - LYNN PERKINS PEREZ	4349 HIGHWAY 39	70040	NPDES
BRAITHWAITE	S109558280	5374 HWY 39;BRAITHWAITE	5374 HIGHWAY 39	70040	SPILLS
BRAITHWAITE	S108602296	E. B. I.	900 HWY 39	70040	SPILLS
BRAITHWAITE	2007330828	1674 HWY 39	1674 HIGHWAY 39	70040	ERNS
BRAITHWAITE	S108589678	EBI BOATING	1045 HWY 39	70040	SPILLS
BRAITHWAITE	S108589677	ELEVATED BOATS INC	1045 HWY 39	70040	SPILLS
BRAITHWAITE	S108337337	PLAQUEMINES PARISH GOVERNMENT - WOODLAWN OFFICE BU	7163 HIGHWAY 39	70040	NPDES
BRAITHWAITE	S108837159	UNITED STEEL SUPPLY INC	1674 HIGHWAY 39	70040	SPILLS, NPDES
BRAITHWAITE	S108331836	ST CLAIR ESTATES	HWY 39	70040	NPDES
BRAITHWAITE	S108332333	SHALLOW DRAFT ELEVATING BOATS INC	1035 HWY 39	70040	NPDES
BRAITHWAITE	S108594889	STOLTE-HAVEN	2449 HIGHWAY 39	70040	SPILLS
BRAITHWAITE	8855764		HWY 39	70040	ERNS
BRAITHWAITE	1006665866		1674 HWY 39	70040	FINDS
BRAITHWAITE	S108601229	PLAQUEMINES PARISH GOVERNMENT	7163 HWY 39>>WOODLAWN	70040	SPILLS
BRAITHWAITE	S108589033		1ST & 4 MILE FROM 2603 AT OLD NICKEL	70040	SPILLS
BRAITHWAITE	S110110561		US ARMYCORPSOFENGINEERSCAERNA	70040	SPILLS
BRAITHWAITE	S109566363		E BANK OF BY FERRY LANDING	70040	SPILLS
BRAITHWAITE	S110108723		BAZIL DR	70040	SPILLS
BRAITHWAITE	S110094766	BAZIL DR DOTD - BURN SITE	BAZIL DR	70040	SWF/LF
BRAITHWAITE	S110114029		BELLE CHASSE FERRY TO SAINT BE HWY	70040	SPILLS
BRAITHWAITE	1007846886		BOATS INC	70040	FINDS
BRAITHWAITE	S108619612	STOLTHAVEN NEW ORLEANS	BRAITHEWAITE	70040	SPILLS
BRAITHWAITE	1010434919	UNITED CEMENT	BRAITHWAITE FACILITY	70040	FINDS
BRAITHWAITE	2009905401	2444 ENGLISH TURN ROAD	2444 ENGLISH TURN RD	70040	ERNS
BRAITHWAITE	2009906809	2444 ENGLISH TURN ROAD	2444 ENGLISH TURN RD	70040	ERNS
BRAITHWAITE	2009894577	2444 ENGLISH TURN ROAD	2444 ENGLISH TURN RD	70040	ERNS
BRAITHWAITE	2008905401	2444 ENGLISH TURN ROAD	2444 ENGLISH TURN RD	70040	ERNS

PLAQUEMINES COUNTY, LA - ORPHAN SUMMARY

City	EDR ID	Site Name	Site Address	Zip	Database(s)
BRAITHWAITE	2008894577	2444 ENGLISH TURN ROAD	2444 ENGLISH TURN RD	70040	ERNS
BRAITHWAITE	2008866718	2444 ENGLISH TURN ROAD	2444 ENGLISH TURN RD	70040	ERNS
BRAITHWAITE	2008867063	2444 ENGLISH TURN ROAD	2444 ENGLISH TURN RD	70040	ERNS
BRAITHWAITE	2008865246	2444 ENGLISH TURN ROAD	2444 ENGLISH TURN RD	70040	ERNS
BRAITHWAITE	2008866676	2444 ENGLISH TURN ROAD	2444 ENGLISH TURN RD	70040	ERNS
BRAITHWAITE	2008878918	2444 ENGLISH TURN ROAD	2444 ENGLISH TURN RD	70040	ERNS
BRAITHWAITE	2008878906	2444 ENGLISH TURN ROAD	2444 ENGLISH TURN RD	70040	ERNS
BRAITHWAITE	2008866029	2444 ENGLISH TURN ROAD	2444 ENGLISH TURN RD	70040	ERNS
BRAITHWAITE	2008906809	2444 ENGLISH TURN ROAD	2444 ENGLISH TURN RD	70040	ERNS
BRAITHWAITE	1011594460	AMAX METALS RECOVERY, INC.	3607 ENGLISH TURN RD	70040	ICIS
BRAITHWAITE	S109961366	BULK STORAGE FACILITY	2444 ENGLISH TURN RD	70040	SPILLS
BRAITHWAITE	2005622712	24444 ENLISH TURN ROAD	24444 ENLISH TURN RD	70040	ERNS
BRAITHWAITE	S109562292	NEAR 154 HUGHES	154 HUGHES ST	70040	SPILLS
BRAITHWAITE	1011546790	AMAX METALS RECOVERY, INC	LA	70040	ICIS
BRAITHWAITE	2009925780	LAKE LERY	LAKE LERY	70040	ERNS
BRAITHWAITE	S110114519	LYNN OAKS SCHOOL	1 LYNN OAKS DR	70040	SPILLS
BRAITHWAITE	2006799811	LYNN OAKS SCHOOL	LYNN OAKS SCH	70040	ERNS
BRAITHWAITE	S110114031		MAIN RD	70040	SPILLS
BRAITHWAITE	2007310090	MISSISSIPPI RIVER	MISSISSIPPI RIVER	70040	ERNS
BRAITHWAITE	S108593586	ATMOS ENERGY	200 OAK DRIVE 39 & WEST PARK	70040	SPILLS
BRAITHWAITE	S110096665		212 OAK DR	70040	SPILLS
BRAITHWAITE	S108337335	PLAQUEMINES PARISH GOVERNMENT - BRAITHWAITE WWTP	E PARK BLVD	70040	NPDES
BRAITHWAITE	93333625		E POTASH FIELD	70040	ERNS
BRAITHWAITE	2007305183	900 ST BERNARD P	900 SAINT BERNARD P	70040	ERNS
BRAITHWAITE	1012090735	ST. BERNARD STATE PARK	501 SAINT BERNARD PKY	70040	FINDS
BRAITHWAITE	S109960473	ELEVATING BOATS, INC	900 E SAINT BERNARD PL	70040	SPILLS
BRAITHWAITE	S109960192	ELEVATING BOATS	900 SAINT BERNARD PKY	70040	SPILLS
BRAITHWAITE	S108602318	ELEVATING BOATS, INC.	900 SAINT BERNARD HWY	70040	SPILLS
BRAITHWAITE	S108602319	ELEVATING BOATS, INC.	900 SAINT BERNARD HWY	70040	SPILLS
BRAITHWAITE	S108335959	LADCRT - ST BERNARD STATE PARK	501 SAINT BERNARD PKY	70040	NPDES
BRAITHWAITE	S108853521	CANAL IN FRONT OF ELEVATING BOATS	900 SAINT BERNARD PKY	70040	SPILLS
BRAITHWAITE	S108602317	EBI	900 SAINT BERNARD CSWY	70040	SPILLS
BRAITHWAITE	S108619264	ELEVATING BOATS	SAINT BERNARD PKY	70040	SPILLS
BRAITHWAITE	S110106273	MARY SIEBERT	116 134B SIEBERT LN	70040	SPILLS
BRAITHWAITE	1007261897		ST	70040	FINDS
BRAITHWAITE	S109152796	STOLTHAVEN	STOLTHAVEN	70040	SPILLS
BURAS	1010164448	BASTIAN BAY FACILITY	LL & E	70041	FINDS
BURAS	2001554964		N & A	70041	ERNS
BURAS	2002595427		N & A	70041	ERNS
BURAS	99614064		100TH HERBERT HARVEY DR & FORT JACKSON AREA	70041	ERNS
BURAS	89126044		2919 10N	70041	ERNS
BURAS	89126428		2919 10N	70041	ERNS
BURAS	U003299526	HAPPY LAND FOOD MART	35949 HWY 11	70041	UST
BURAS	S108618840	YMCA	HWY 11	70041	SPILLS
BURAS	2005632242	35264 HWY 11	35264 HWY 11	70041	ERNS
BURAS	S109563612		HWY 11 NEXTTO 34197	70041	SPILLS

PLAQUEMINES COUNTY, LA - ORPHAN SUMMARY

City	EDR ID	Site Name	Site Address	Zip	Database(s)
BURAS	S109561648	PLAQUEMINES PARISH GOVT;;	HWY 11 BALLVIERO LANE	70041	SPILLS
BURAS	S109962257	BURAS HIGH SCHOOL	35655 HWY 11	70041	ASBESTOS
BURAS	S109962256	BURAS AUDITORIUM	35619 HWY 11	70041	ASBESTOS
BURAS	1011466525	BURAS MIDDLE SCHOOL	34158 HWY 11 N	70041	FINDS
BURAS	S109026059	CIRCLE K/QUICK PICK	35211 HWY 11	70041	SPILLS
BURAS	S108597138		35264 HWY 11	70041	SPILLS
BURAS	S108596192		30784 HWY 11	70041	SPILLS
BURAS	S108597353		36694 HWY 11	70041	SPILLS
BURAS	S110102811		34347 HWY 11	70041	SPILLS
BURAS	S108597088	CIRCLE K	35211 HWY 11	70041	SPILLS
BURAS	S108596930	CHEVRON PIPELINE	34347 HWY 11	70041	SPILLS
BURAS	S108601914		815 HWY 11	70041	SPILLS
BURAS	S108601915	ENTERGY	815 HWY 11 S	70041	SPILLS
BURAS	S108597348		36595 HWY 11	70041	SPILLS
BURAS	S108597137		35264 HWY 11	70041	SPILLS
BURAS	U003986914	CIRCLE K #554	35211 HWY 11	70041	UST
BURAS	U003923364	STIPELCOVICH OIL CO	HWY 11 & CAZAZUE	70041	UST
BURAS	1000214670		37212 HWY 11	70041	RCRA-NonGen, FINDS
BURAS	S106033627	CHARTER FOOD STORE #554	HWY 11	70041	HIST LUST
BURAS	2002626159		815 HWY 11 S	70041	ERNS
BURAS	1006322160		815 HWY 11 S	70041	FINDS
BURAS	99637008		HWY 11	70041	ERNS
BURAS	1004707333		37600 HWY 11	70041	RCRA-CESQG, FINDS
BURAS	1004712881		36192 HWY 11	70041	RCRA-CESQG, FINDS
BURAS	1005649749		36694 HWY 11	70041	FINDS, UST
BURAS	S108596986	MR. CALVIN HINGLE	34993 HWY 11>>BURAS	70041	SPILLS
BURAS	89110552		2924 17N	70041	ERNS
BURAS	1006256377		18TH MILES S & W OF	70041	FINDS
BURAS	2008881075	STATE LEASE 195QQ	195QQ	70041	ERNS
BURAS	U003924753	TRIUMPH QUICK STOP	37040 HIGHWAY 23	70041	UST
BURAS	U004010566	RED MAN PIPE & SUPPLY	36173 HIGHWAY 23	70041	UST
BURAS	S110107783		HWY 23	70041	SPILLS
BURAS	S109026058	TRIUMPH QUICK STOP	37040 HIGHWAY 23	70041	SPILLS
BURAS	1010730994	BASTIAN BAY FIELD FASTERLING & MCGEE FACILITY	HWY 23 E	70041	FINDS
BURAS	1010727549	ENTERGY LOUISIANA LLC - BURAS GENERATING PLANT	830 HWY 23	70041	FINDS
BURAS	S109352810	PPG BORROW PIT - DEBRIS SITE	HWY 23	70041	SWF/LF
BURAS	S110100778	"ACME TRUCKING"	HWY 23	70041	SPILLS
BURAS	S108597209	WHITE OAK ENERGY	35667 HWY 23	70041	SPILLS
BURAS	S108601998		830 HWY 23	70041	SPILLS
BURAS	S109094360	TRIUMPH QUICK STOP	37040 HIGHWAY 23	70041	LUST
BURAS	1007094814		31617 HWY 23	70041	RCRA-SQG
BURAS	1004511029		HWY 23 E	70041	FINDS
BURAS	1006674379		31617 HWY 23	70041	FINDS, NPDES
BURAS	2003646796		38963 HWY 23	70041	ERNS
BURAS	94110140		HWY 23	70041	HMIRS

PLAQUEMINES COUNTY, LA - ORPHAN SUMMARY

City	EDR ID	Site Name	Site Address	Zip	Database(s)
BURAS	2004717600		38963 HWY 23	70041	ERNS
BURAS	2000534227		830 HWY 23	70041	ERNS
BURAS	2000521509		830 HWY 23	70041	ERNS
BURAS	1004712424		36203 HWY 23 S	70041	RCRA-CESQG, FINDS
BURAS	1006825268		HWY 23	70041	FINDS
BURAS	1000177810		HWY 23 S	70041	RCRA-LQG, FINDS
BURAS	90158247		MP 267	70041	ERNS
BURAS	S108601999		830 HWY 30	70041	SPILLS
BURAS	89128726		2918 38N	70041	ERNS
BURAS	S108595871		3 TO 5 MILES FROM JOSHUAS MARINA	70041	SPILLS
BURAS	1005819407		MP 69	70041	FINDS
BURAS	2000668546		ANAL JOSHUAS MARINA	70041	ERNS
BURAS	1011549372	ANSARDI TEMITE & PEST CONTROL	W ANSARDI DR	70041	ICIS
BURAS	1006262513		W ANSARDI DR	70041	FINDS
BURAS	S109154071	ANTARE RESOURCES - IN BURAS, ON EAST SIDE OF LA HW	ANTARE RESOURCES IN BURAS ON E HWY	70041	SPILLS
BURAS	2009906255	APRROX 4 MILES	APRROX 4	70041	ERNS
BURAS	2008906255	APRROX 4 MILES	APRROX 4	70041	ERNS
BURAS	2007312998	SOUTHEAST BASTAIN BAY	SE BASTAIN BAY	70041	ERNS
BURAS	94379899		SE BASTAN BAY FIELD	70041	ERNS
BURAS	93305775		BASTIAN BAY TANK BATTERY	70041	ERNS
BURAS	94355224		SE BASTIAN BAY FIELD TANK BATTERY	70041	ERNS
BURAS	93346916		SE BASTIAN BAY	70041	ERNS
BURAS	93350587		BASTIAN BAY	70041	ERNS
BURAS	90160960		S BASTIAN BAY	70041	ERNS
BURAS	90171344		SE BASTIAN BAY	70041	ERNS
BURAS	96474482		SE BASTIAN BAY PRODUCTION FACILIT	70041	ERNS
BURAS	1006674025		BASTIAN BAY FIELD	70041	FINDS, NPDES
BURAS	2000531437		SE BASTIAN BAY	70041	ERNS
BURAS	2000668523		T BASTIAN BAY FACILITY	70041	ERNS
BURAS	93352024		BASTION BAY	70041	ERNS
BURAS	92295255		BASTION BAY OIL	70041	ERNS
BURAS	1010163870	WEST BLACK BAY CONSOLIDATED	BATTERY 1 N	70041	FINDS
BURAS	90165442		BATTERY 2 N	70041	ERNS
BURAS	99610051		N BATTERY PLATFORM LEASE 22195 STHY	70041	ERNS
BURAS	1010163310	COX OPERATING, LLC	BATTERY 2	70041	FINDS
BURAS	1010163309	COX OPERATING, LLC	BATTERY 4	70041	FINDS
BURAS	1010163308	COX OPERATING, LLC	BATTERY 3	70041	FINDS
BURAS	1010163307	COX OPERATING, LLC	BATTERY 1	70041	FINDS
BURAS	S110112176		BAY CHICO SOUTH OF BURAS	70041	SPILLS
BURAS	S108621117	BASTIAN BAY FLD.	BAY POMADORE	70041	SPILLS
BURAS	94377037		W BAY FACILITY 1	70041	ERNS
BURAS	92254990		W BAY FACILITY NO7	70041	ERNS
BURAS	92250370		W BAY FACILITY NO7	70041	ERNS
BURAS	91238752		W BAY	70041	ERNS
BURAS	92257763		W BAY FACILITY 7	70041	ERNS
BURAS	91237461		W BAY FACILITY NO7	70041	ERNS

PLAQUEMINES COUNTY, LA - ORPHAN SUMMARY

City	EDR ID	Site Name	Site Address	Zip	Database(s)
BURAS	92255902		W BAY FACILILTY NO2	70041	ERNS
BURAS	92270106		W BAY FAC NO 7	70041	ERNS
BURAS	90166018		W BAY FACILITY NO 11	70041	ERNS
BURAS	92262863		W BAY FACILITY 13	70041	ERNS
BURAS	92262862		W BAY FACILITY 12	70041	ERNS
BURAS	91227708		W BAY FACILITY NO11	70041	ERNS
BURAS	91237263		W BAY FACILTY NO 7	70041	ERNS
BURAS	91202097		W BAY FACILITY NO7	70041	ERNS
BURAS	90182250		W BAY FACILITY NO 1	70041	ERNS
BURAS	90180992		W BAY FAC NO2	70041	ERNS
BURAS	90186838		W BAY FACILITY 13	70041	ERNS
BURAS	90170626		W BAY FACILITY 1	70041	ERNS
BURAS	90170625		W BAY FACILITY 12	70041	ERNS
BURAS	92251071		W BAY FACILITY NO 7	70041	ERNS
BURAS	91215756		W BAY FACILITY NO 7	70041	ERNS
BURAS	90182853		W BAY FACILITY NO 1	70041	ERNS
BURAS	90172329		W BAY FACILITY NO1	70041	ERNS
BURAS	90176241		W BAY FAC NO 6	70041	ERNS
BURAS	90174712		W BAY COMPRESSOR STATION	70041	ERNS
BURAS	90176031		W BAY FACILITY NO 6	70041	ERNS
BURAS	90183669		W BAY FACILITY NO 1	70041	ERNS
BURAS	90162177		W BAY FACILITY NR 9	70041	ERNS
BURAS	90182182		W BAY FACILITY 12	70041	ERNS
BURAS	90182180		W BAY FACILITY 12	70041	ERNS
BURAS	90173218		W BAY FACILITY NO13	70041	ERNS
BURAS	90173216		W BAY FACILITY NO1	70041	ERNS
BURAS	90173215		W BAY FACILITY NO12	70041	ERNS
BURAS	90173214		W BAY FACILITY NO6	70041	ERNS
BURAS	90173212		W BAY FACILITY NO2	70041	ERNS
BURAS	90180892		W BAY FACILITY NO 1	70041	ERNS
BURAS	90179731		W BAY FACILITY NO1	70041	ERNS
BURAS	91220874		W BAY FACILITY 10	70041	ERNS
BURAS	91221905		W BAY FACILITY 11	70041	ERNS
BURAS	91221872		W BAY FACILITY 12	70041	ERNS
BURAS	91225091		W BAY FACILITY NO 2	70041	ERNS
BURAS	91228355		W BAY FACILITY NO2	70041	ERNS
BURAS	90166956		W BAY FACILITY NO 1	70041	ERNS
BURAS	90171343		W BAY FACILITY NO12	70041	ERNS
BURAS	90173337		W BAY FACILITY NO9	70041	ERNS
BURAS	92263415		W BAY FAC NO 12	70041	ERNS
BURAS	91223559		W BAY FACILITY NO 2	70041	ERNS
BURAS	91238489		W BAY FAC NO 11	70041	ERNS
BURAS	91232162		W BAY FACILITY NO1	70041	ERNS
BURAS	91200645		W BAY FACILITY NO 7	70041	ERNS
BURAS	91217224		BAY ADAM	70041	ERNS
BURAS	90172962		W BAY FACILITY NO 1	70041	ERNS
BURAS	90172961		W BAY FACILITY NO 9	70041	ERNS

PLAQUEMINES COUNTY, LA - ORPHAN SUMMARY

City	EDR ID	Site Name	Site Address	Zip	Database(s)
BURAS	90172957		W BAY FACILITY NO 12	70041	ERNS
BURAS	90183201		W BAY FACILITY NO12	70041	ERNS
BURAS	90188965		W BAY FAC NO6	70041	ERNS
BURAS	90187842		W BAY FACILITY NO 9	70041	ERNS
BURAS	90187841		W BAY FACILITY NO 10	70041	ERNS
BURAS	90178357		W BAY FACILITY 6	70041	ERNS
BURAS	90184888		W BAY	70041	ERNS
BURAS	91229252		W BAY FACILITY NO1	70041	ERNS
BURAS	91227783		W BAY FACILITY NO11	70041	ERNS
BURAS	90185049		W BAY FACILITY 9	70041	ERNS
BURAS	91218926		W BAY FACILITY NO 12	70041	ERNS
BURAS	91235809		W BAY FACILITY NO 7	70041	ERNS
BURAS	90179100		WEST BAY WHS	70041	ERNS
BURAS	90177994		W BAY FACILITY NO 6	70041	ERNS
BURAS	91222287		W BAY FACILITY NO7	70041	ERNS
BURAS	90175606		W BAY COMPRESSOR STATION	70041	ERNS
BURAS	90177101		W BAY FACILITY NO2	70041	ERNS
BURAS	91216267		W BAY FACILITY NO9	70041	ERNS
BURAS	91201473		W BAY FACILITY NO6	70041	ERNS
BURAS	90175105		W BAY FACILITY 6	70041	ERNS
BURAS	90175104		W BAY FACILITY 11	70041	ERNS
BURAS	89126030		W BAY FACILITY 11	70041	ERNS
BURAS	91226911		W BAY FAC NO 11	70041	ERNS
BURAS	90187513		W BAY FACILITY 12	70041	ERNS
BURAS	90187512		W BAY FACILITY 6	70041	ERNS
BURAS	90184054		W BAY FACILTY 12	70041	ERNS
BURAS	90184053		W BAY FACILITY 6	70041	ERNS
BURAS	90183848		W BAY FACILITY 12	70041	ERNS
BURAS	90183845		W BAY FACILITY 6	70041	ERNS
BURAS	90182463		W BAY FACILITY NO 12	70041	ERNS
BURAS	91216575		W BAY PLATFORM 8ARA GAS	70041	ERNS
BURAS	90180120		W BAY NO 6	70041	ERNS
BURAS	89127684		W BAY FACILITY NO 12	70041	ERNS
BURAS	89127683		W BAY FACILITY NO 1	70041	ERNS
BURAS	89128777		W BAY FACILITY NO 12	70041	ERNS
BURAS	89128775		W BAY FACILITY NO 6	70041	ERNS
BURAS	89128774		W BAY FACILITY NO 1	70041	ERNS
BURAS	89127244		BAY COQUILLE LAT 29	70041	ERNS
BURAS	89127616		W BAY FACILITY FACILITY #	70041	ERNS
BURAS	89127511		W BAY FACILITY NO 6	70041	ERNS
BURAS	89127508		W BAY FACILITY NO 12	70041	ERNS
BURAS	8855336		BAY POMADOR	70041	ERNS
BURAS	90150106		W BAY FACILITY NO 12	70041	ERNS
BURAS	1006771564		BAY PF & E DRAKE BAY	70041	FINDS
BURAS	1000881463		BAY COQUILLE FIELD TANK BATRY1	70041	RCRA-NonGen, FINDS
BURAS	2000669818		CK BAY	70041	ERNS
BURAS	90166739		W BAY FACILITY NO9	70041	ERNS

PLAQUEMINES COUNTY, LA - ORPHAN SUMMARY

City	EDR ID	Site Name	Site Address	Zip	Database(s)
BURAS	99629002		BAYOU GRAND LAURDS BEHIND TRIU	70041	ERNS
BURAS	S108333211	BASTIAN BAY FACILITY - BASTIAN BAY FIELD	BEHIND PIZZA INN S	70041	NPDES
BURAS	99646269		BEHIND BURAS PUMPING STA	70041	ERNS
BURAS	94394089		BESIDE OSTRICA LOCKS	70041	ERNS
BURAS	S108615295	BURAS, LA	SE BLACK BAY	70041	SPILLS
BURAS	S108614253	WILLIAM G HELIS	BLACK BAY	70041	SPILLS
BURAS	S108619026	WILLIAM G. HELIS OIL COMPANY LLC	BLACK BAY	70041	SPILLS
BURAS	92264405	BLACK BAY	BLACK BAY	70091	ERNS
BURAS	2005628857	BLACK BAY	BLACK BAY	70041	ERNS
BURAS	2009895980	BLACK BAY	BLACK BAY	70041	ERNS
BURAS	2009894405	BLACK BAY	BLACK BAY	70041	ERNS
BURAS	2009914589	BLACK BAY BLOCK 195 QQ	BLACK BAY BLOCK 195	70041	ERNS
BURAS	2009896412	WEST BLACK BAY	W BLACK BAY	70041	ERNS
BURAS	2008914589	BLACK BAY BLOCK 195 QQ	BLACK BAY BLOCK 195	70041	ERNS
BURAS	2008895980	BLACK BAY	BLACK BAY	70041	ERNS
BURAS	2008894405	BLACK BAY	BLACK BAY	70041	ERNS
BURAS	2008896412	WEST BLACK BAY	W BLACK BAY	70041	ERNS
BURAS	2008866063	WEST BLACK BAY CENTRAL BATTERY	W BLACK BAY CENTRAL BATTERY	70041	ERNS
BURAS	2007316596	SOUTH BLACK BAY	S BLACK BAY	70041	ERNS
BURAS	2007312746	BLACK BAY 19522	BLACK BAY 19522	70041	ERNS
BURAS	S109563304		BLACK BAY NEAR WELL HEAD	70041	SPILLS
BURAS	S109559688		BLACK BAY BURAS	70041	SPILLS
BURAS	S109561424	HELIS OIL AND GAS LLC;	N BLACK BAY	70041	SPILLS
BURAS	S109560244	HELIS OIL & GAS	E BLACK BAY	70041	SPILLS
BURAS	2008886975	NORTH BLACK BAY	N BLACK BAY	70041	ERNS
BURAS	2008887996	WEST BLACK BAY	W BLACK BAY	70041	ERNS
BURAS	S109024789	HELIS OIL & GAS	W BLACK BAY WELL	70041	SPILLS
BURAS	S110095673	HELIS OIL & GAS CO	BLACK BAY	70041	SPILLS
BURAS	S110101216		S BLACK BAY 16	70041	SPILLS
BURAS	2007329755	BLACK SOUTH BAY	BLACK SOUTH BAY	70041	ERNS
BURAS	S108616195	WILLIAM G. HELIS	W BLACK BAY	70041	SPILLS
BURAS	S108620646	WILLIAM G. HELIS OIL COMPANY	BLACK BAY	70041	SPILLS
BURAS	2007321603	WEST BLACK BAY	W BLACK BAY	70041	ERNS
BURAS	2006812374	WEST BLACK BAY	W BLACK BAY	70041	ERNS
BURAS	2006815504	WEST BLACK BAY	W BLACK BAY	70041	ERNS
BURAS	91235209		BLACK BAY	70041	ERNS
BURAS	92255944		W BLACK BAY	70041	ERNS
BURAS	92270105		BLACK BAY	70041	ERNS
BURAS	90161805		E BLACK BAY PLATFORM CB	70041	ERNS
BURAS	90150647		BLACK BAY	70041	ERNS
BURAS	90169490		E BLACK BAY	70041	ERNS
BURAS	90170517		E BLACK BAY	70041	ERNS
BURAS	90151591		W BLACK BAY 29	70041	ERNS
BURAS	91204724		W BLACK BAY CB BATTERY	70041	ERNS
BURAS	91219132		E BLACK BAY	70041	ERNS
BURAS	91219124		E BLACK BAY	70041	ERNS
BURAS	90182095		N BLACK BAY	70041	ERNS

PLAQUEMINES COUNTY, LA - ORPHAN SUMMARY

City	EDR ID	Site Name	Site Address	Zip	Database(s)
BURAS	90173114		E BLACK BAY	70041	ERNS
BURAS	90190190		SE BLACK BAY	70041	ERNS
BURAS	90181949		N BLACK BAY SATELITE B	70041	ERNS
BURAS	90181947		BLACK BAY	70041	ERNS
BURAS	90165205		E BLACK BAY	70041	ERNS
BURAS	90166335		W BLACK BAY	70041	ERNS
BURAS	90163981		N BLACK BAY	70041	ERNS
BURAS	90162828		E BLACK BAY	70041	ERNS
BURAS	90162814		W BLACK BAY	70041	ERNS
BURAS	90169550		BLACK BAY	70041	ERNS
BURAS	92258939		BLACK BAY	70041	ERNS
BURAS	91223881		E BLACK BAY WATERS STHY	70041	ERNS
BURAS	90188360		BLACK BAY COMPRESSOR STA	70041	ERNS
BURAS	90174764		W BLACK BAY LEASE NO195QQCB	70041	ERNS
BURAS	90162245		195 W BLACK BAY LEASE NO QQCB STHY	70041	ERNS
BURAS	90183668		E BLACK BAY	70041	ERNS
BURAS	90162179		BLACK BAY COMPRESSOR STA	70041	ERNS
BURAS	90172168		W BLACK BAY	70041	ERNS
BURAS	91228506		BLACK BAY	70041	ERNS
BURAS	91218229		E BLACK BAY	70041	ERNS
BURAS	91220732		BLACK BAY COMPRESSOR STA	70041	ERNS
BURAS	91226123		SE BLACK BAY	70041	ERNS
BURAS	91225366		195QQ BLACK BAY	70041	ERNS
BURAS	90171367		E BLACK BAY LEASE NO195QQ31	70041	ERNS
BURAS	90181707		BLACK BAY FACILITY NOQQ	70041	ERNS
BURAS	90181685		N BLACK BAY	70041	ERNS
BURAS	92274170		E BLACK BAY	70041	ERNS
BURAS	91227455		E BLACK BAY	70041	ERNS
BURAS	91201306		W BLACK BAY	70041	ERNS
BURAS	90187654		N BLACK BAY NO1	70041	ERNS
BURAS	91217965		E BLACK BAY	70041	ERNS
BURAS	90183228		E BLACK BAY	70041	ERNS
BURAS	90189711		SE BLACK BAY FACILITY UNKNOWN	70041	ERNS
BURAS	90179605		SE BLACK BAY	70041	ERNS
BURAS	90183177		W BLACK BAY	70041	ERNS
BURAS	90184263		N BLACK BAY	70041	ERNS
BURAS	92274261		E BLACK BAY	70041	ERNS
BURAS	92271659		E BLACK BAY	70041	ERNS
BURAS	90181262		E BLACK BAY	70041	ERNS
BURAS	91221099		BLACK BAY	70041	ERNS
BURAS	90175575		W BLACK BAY WATERS STHY	70041	ERNS
BURAS	91206502		E BLACK BAY	70041	ERNS
BURAS	91206439		BLACK BAY COMPRESSOR STA	70041	ERNS
BURAS	89124771		BLACK BAY FACILITY LOCATION SL	70041	ERNS
BURAS	91222623		BLACK BAY	70041	ERNS
BURAS	90182532		BLACK BAY COMPRESSOR STATION	70041	ERNS
BURAS	89125593		N BLACK BAY FACILITY	70041	ERNS

PLAQUEMINES COUNTY, LA - ORPHAN SUMMARY

City	EDR ID	Site Name	Site Address	Zip	Database(s)
BURAS	89125592		N BLACK BAY FACILITY	70041	ERNS
BURAS	89125591		N BLACK BAY FACILITY	70041	ERNS
BURAS	89125590		N BLACK BAY	70041	ERNS
BURAS	89125589		N BLACK BAY FACILITY 29	70041	ERNS
BURAS	90179017		BLACK BAY COMPRESSOR STA	70041	ERNS
BURAS	91205497		E BLACK BAY	70041	ERNS
BURAS	89131949		2934 BLACK BAY COMPRESSOR STA	70041	ERNS
BURAS	89119859		W BLACK BAY 29	70041	ERNS
BURAS	89127905		BLACK BAY 29	70041	ERNS
BURAS	89125040		W BLACK BAY 29	70041	ERNS
BURAS	89128351		N BLACK BAY 29	70041	ERNS
BURAS	89124990		S BLACK BAY 29	70041	ERNS
BURAS	89124989		BLACK BAY 29	70041	ERNS
BURAS	89124868		N BLACK BAY C & F A SATELLITE 29	70041	ERNS
BURAS	89106489		W BLACK BAY STORAGE FACILITY NO	70041	ERNS
BURAS	8866760		E BLACK BAY WELL	70041	ERNS
BURAS	90165404		BLACK BAY LEASE 195QQCB WELL N STHY	70041	ERNS
BURAS	90150091		W BLACK BAY 29	70041	ERNS
BURAS	90151138		E BLACK BAY 29	70041	ERNS
BURAS	90151137		W BLACK BAY 29	70041	ERNS
BURAS	90151136		W BLACK BAY 29	70041	ERNS
BURAS	90163037		W BLACK BAY FAC	70041	ERNS
BURAS	90163000		BLACK BAY COMPRESSOR STATION	70041	ERNS
BURAS	89125596		N BLACK BAY FACILITY	70041	ERNS
BURAS	89125595		N BLACK BAY	70041	ERNS
BURAS	89126798		W BLACK BAY 29	70041	ERNS
BURAS	89126795		W BLACK BAY 29	70041	ERNS
BURAS	89102236		BLACK BAY	70041	ERNS
BURAS	8856508		E BLACK BAY TANK BATTERY 29	70041	ERNS
BURAS	89102808		W BLACK BAY 29	70041	ERNS
BURAS	89106583		W BLACK BAY CENTRAL FACILITY NO	70041	ERNS
BURAS	2000538843		W BLACK BAY	70041	ERNS
BURAS	99627360		BLACK BAY	70041	ERNS
BURAS	99628409		BLACK BAY LEASE QQ195 STHY	70041	ERNS
BURAS	98466242		N BLACK BAY	70041	ERNS
BURAS	99646135		W BLACK BAY GAS LIFT MANIFOLD NO	70041	ERNS
BURAS	2004728065		W BLACK BAY	70041	ERNS
BURAS	2003649394		BLACK BAY FIELD	70041	ERNS
BURAS	2000541985		BLACK BAY	70041	ERNS
BURAS	2000668393		BLACK BAY	70041	ERNS
BURAS	2004717384		W BLACK BAY	70041	ERNS
BURAS	2003654119		E BLACK BAY	70041	ERNS
BURAS	2001565649		BLACK BAY FIELD	70041	ERNS
BURAS	2000520375		BLACK BAY	70041	ERNS
BURAS	2004736804		BLACK BAY	70041	ERNS
BURAS	2004731752		S BLACK BAY	70041	ERNS
BURAS	2002616104		BLACK BAY	70041	ERNS

PLAQUEMINES COUNTY, LA - ORPHAN SUMMARY

City	EDR ID	Site Name	Site Address	Zip	Database(s)
BURAS	2002596781		E BLACK BAY	70041	ERNS
BURAS	2001564394		S BLACK BAY	70041	ERNS
BURAS	2000551206		S BLACK BAY	70041	ERNS
BURAS	2001553163		S BLACK BAY WELL	70041	ERNS
BURAS	2002629438		BLACK BAY	70041	ERNS
BURAS	2002601668		W BLACK BAY	70041	ERNS
BURAS	2002599042		W BLACK BAY	70041	ERNS
BURAS	2001566129		BLACK BAY	70041	ERNS
BURAS	2000532960		BLACK BAY	70041	ERNS
BURAS	2002629469		BLACK BAY	70041	ERNS
BURAS	2001552602		BLACK BAY	70041	ERNS
BURAS	2002592581		W BLACK BAY WELL	70041	ERNS
BURAS	2002614625		BLACK BAY FIELD	70041	ERNS
BURAS	2000539908		BLACK BAY	70041	ERNS
BURAS	2000544017		E BLACK BAY	70041	ERNS
BURAS	2000549134		E BLACK BAY	70041	ERNS
BURAS	2000549070		BLACK BAY	70041	ERNS
BURAS	2000533274		W BLACK BAY	70041	ERNS
BURAS	2000522872		W BLACK BAY	70041	ERNS
BURAS	2000530504		BLACK BAY NEAR WELL 81	70041	ERNS
BURAS	2000529084		BLACK BAY	70041	ERNS
BURAS	2000534459		W BLACK BAY	70041	ERNS
BURAS	99637110		BLACK BAY COMPRESSOR STA	70041	ERNS
BURAS	99636633		S BLACK BAY LEASE NO QQ195 STHY	70041	ERNS
BURAS	99647771		W BLACK BAY GAS LIFT MANIFOLD NO	70041	ERNS
BURAS	2000541602		E BLACK BAY	70041	ERNS
BURAS	2000538723		W BLACK BAY	70041	ERNS
BURAS	98440393		W BLACK BAY BATTERY	70041	ERNS
BURAS	90168237		BLACK BAY	70041	ERNS
BURAS	90168210		N BLACK BAY WELL NO 58	70041	ERNS
BURAS	99646278		N BLACKBAYLEASE 195QQ STHY	70041	ERNS
BURAS	90160296		BLACKBAYLEASE 195QQCB STHY	70041	ERNS
BURAS	90157636		E BLACKBAYWATERSLEASE 195QQ STHY	70041	ERNS
BURAS	2001564565		BLACKBERRY	70041	ERNS
BURAS	S109563534		BLOCK 195	70041	SPILLS
BURAS	8850576		BLOCK 35	70041	ERNS
BURAS	S108620303	PLAQUEMINES PARISH GOVERNMENT	BOUZON LN	70041	SPILLS
BURAS	S108621816	BURAS WW SYSTEM	BOUZON LN	70041	SPILLS
BURAS	S108620611	SEVERN TRENT SERVICES, INC.	BOUZON LN	70041	SPILLS
BURAS	S108590897		124 BOUZON RD	70041	SPILLS
BURAS	S110100836		BRETON SOUND MAIN PASS	70041	SPILLS
BURAS	1005513257		BRETON SOUND 32	70041	FINDS
BURAS	U003996402	PLAQUEMINES PARISH COMMISSION - BURAS GAS DISTRIBU	BURAS GAS DISTRIBUTION STA	70041	UST
BURAS	S110114011		BURAS S	70041	SPILLS
BURAS	S109563586		BURAS MIDDLE SCH	70041	SPILLS
BURAS	S109563936		BURAS MIDDLE SCH	70041	SPILLS

PLAQUEMINES COUNTY, LA - ORPHAN SUMMARY

City	EDR ID	Site Name	Site Address	Zip	Database(s)
BURAS	2008878863	BURAS, LA	BURAS LN	70041	ERNS
BURAS	S109325423	QUARANTINE BAY	BURAS LN	70041	SPILLS
BURAS	S110098371		2 OF BURAS MIDDLE SCHOOL ON	70041	SPILLS
BURAS	S108853313	PLAQUEMINES PARISH GOVERNMENT	BURAS WASTEWATER PLANT	70041	SPILLS
BURAS	2003647821		BURAS BOAT HBR	70041	ERNS
BURAS	96496420		BURAS MARINA	70041	ERNS
BURAS	2003640441		BURAS	70041	ERNS
BURAS	1000227266		BURAS AREA	70041	RCRA-NonGen, FINDS
BURAS	89127906		BURRWOOD E8	70041	ERNS
BURAS	99627407		CALLER HAD NO PHYSICAL LOCATIO	70041	ERNS
BURAS	99646486		CALLER HAD NO PHYSICAL LOCATIO	70041	ERNS
BURAS	99639873		CALLER HAD NO PHYSICAL LOCATIO	70041	ERNS
BURAS	U003922790	BELLSOUTH TELECOMMUNICATIONS INC J2530	117 W CAZAZOU DR	70041	UST
BURAS	S106033519	BELL SOUTH BST-BURSLAMA-J2530	CAZAZOU CANAL RD	70041	HIST LUST
BURAS	1004708506		117 W CAZAZOU DR	70041	RCRA-CESQG, FINDS
BURAS	S109559825	RANDY BARRIOS	193 CAZAZZU LN	70041	SPILLS
BURAS	99609487		CBBATTERTYBLACKBAYLEASE 195QQ STHY	70041	ERNS
BURAS	S108618052	BLACK BAY	CENTRAL BATTERY	70041	SPILLS
BURAS	S109154082	CHEVRON PIPELINE @ CHEVRON EMPIRE OSTRICA TERMINAL	CHEVRON PIPELINE & CHEVRON EMPIRE OSTRICA TERMINA	70041	SPILLS
BURAS	89119591		CHEVRON EASTERN PRODUCTION BLA	70041	ERNS
BURAS	2000533464		CHEVRON FACILITY	70041	ERNS
BURAS	94388199		CIRCLE K HWY	70041	ERNS
BURAS	2000670770		CKBAYCBBATTERYLEASE 195QQ STHY	70041	ERNS
BURAS	90158684		COMPRESSOR STA	70041	ERNS
BURAS	91230340		COMPRESSOR STA	70041	ERNS
BURAS	1010163306	COX OPERATING, LLC	COMPRESSOR PLATFORM	70041	FINDS
BURAS	S105201102	LOUISIANA GAS SERVICE CO - BURAS STATION	CORD - LOUISIANAGASSERVICE	70041	SHWS
BURAS	90160429		CYPRIAN BAY CHEVRON BASTIAN BA	70041	ERNS
BURAS	S110111167		214 DEAD MANS LN	70041	SPILLS
BURAS	S108618450	PLAQUEMINES PARISH GOVERNMENT/SEVERN TRE SERVICE	DELTA AIR DR	70041	SPILLS
BURAS	91228293		W DELTA 27A	70041	ERNS
BURAS	S109559137		DOCK OUT INTO MARSH BURAS	70041	SPILLS
BURAS	93328190		DOCK 270	70041	ERNS
BURAS	93328465		DOCK 173	70041	ERNS
BURAS	S108337965	PLAQUEMINES PARISH GOVERNMENT - BURAS WW	120 EL DORADO	70041	NPDES
BURAS	1006072255		120 EL DORADO DR	70041	FINDS
BURAS	2003651628		E DRAKE BAY FACILITY	70041	ERNS
BURAS	91226482		DRAKES BAY COMMINGLING FACILIT	70041	ERNS
BURAS	1005873917		DRAKES BAY FIEL	70041	FINDS
BURAS	S109559243	DRC EMERGENCY SERVICES;	DRC EMERGENCY SERVICES IN THE	70041	SPILLS
BURAS	93335197		DRY CYPRESS BAYOU	70041	ERNS
BURAS	90189519		S EAST BLACKBAY BAY	70041	ERNS
BURAS	91222643		S EAST LIGHTBAYWELLNO23 BAY WELL	70041	ERNS
BURAS	8716134		S EAST BASTIANBAYFACILITY BAY FA	70041	ERNS
BURAS	98440043		S EAST BASTIANBAYCENTRALFACILITY	70041	ERNS

PLAQUEMINES COUNTY, LA - ORPHAN SUMMARY

City	EDR ID	Site Name	Site Address	Zip	Database(s)
BURAS	S110105111		120 ELDORADA DR	70041	SPILLS
BURAS	1011599311	PLAQUEMINES PARISH GOVERNMENT BURAS WASTEWATER TREATMENT PLA	120 ELDORADA DR	70041	ICIS
BURAS	S109153972	PLAQUEMINES PARISH GOVT	120 ELDORADA DR	70041	SPILLS
BURAS	U002115018	SOLID WASTE SOUTH MAINTENANCE SH	ELDORADA DR	70041	HIST LUST, UST
BURAS	S110099757	CHEVRON PIPELINE CO.	EMPIRE TERMINAL ALONG MISS RIV	70041	SPILLS
BURAS	94371422		E EMPIRE FIELD	70041	ERNS
BURAS	92282328		EMPIRE TERMINAL	70041	ERNS
BURAS	94369473		E EMPIRE ISLAND	70041	ERNS
BURAS	8860726		EMPIRE TERMINAL ON MISSISSIPPI	70041	ERNS
BURAS	1007846967		EMPIRE TERMINAL	70041	FINDS
BURAS	2000531469		EMPIRE CANAL	70041	ERNS
BURAS	S108597210	WHITE OAK ENERGY	35667 FACILITY	70041	SPILLS
BURAS	2009923509	6700 FACILITY	6700 FACILITY	70041	ERNS
BURAS	2009923380	6700 FACILITY	6700 FACILITY	70041	ERNS
BURAS	S109026000	C M 3 - OIL TRANSFER	FACILITY	70041	SPILLS
BURAS	90169394		FACILITY 2 N	70041	ERNS
BURAS	8718341		FACILITY 29	70041	ERNS
BURAS	92251334		FACILITY NO1	70041	ERNS
BURAS	2000669977		FACILITY MISSIPPI RIVER	70041	ERNS
BURAS	S110113488		FORT JACKSON	70041	SPILLS
BURAS	98448671		FORT JACKSON MISSISSIPPI RIVER	70041	ERNS
BURAS	S109559668		ON FOSTER LANE ON THE SIDE OF AVE	70041	SPILLS
BURAS	S108614612	DANNY'S WELDING	FROM THE BUSINESS	70041	SPILLS
BURAS	97410698		GARDEN ISLAND BAY LN	70041	ERNS
BURAS	S110096912		C GOODROCK CH	70041	SPILLS
BURAS	2005603480	GRAND BAY AREA	GRAND BAY AREA	70041	ERNS
BURAS	90162886		GRAND BAY RECEIVING STATION	70041	ERNS
BURAS	89125039		GRAND BAY 29	70041	ERNS
BURAS	98438601		GRAND BAY RECEIVING STA	70041	ERNS
BURAS	2008891932	GULF OF MEXICO	GULF OF MEXICO	70041	ERNS
BURAS	2003654202		GULF OF MEXICO	70041	ERNS
BURAS	S109558592	HELIS OIL AND GAS	HELIS OIL BURAS	70041	SPILLS
BURAS	S109563897		HELIS OIL & GAS CORD	70041	SPILLS
BURAS	S109959707	HELIS OIL AND GAS LLC	HELIS OIL BAY LEASE QQ195 STHY	70041	SPILLS
BURAS	2005603691	100 HERBERT HARVEY LAND	100 HERBERT HARVEY LAND	70041	ERNS
BURAS	2003641911		100 HERBERT HARVEY LAND	70041	ERNS
BURAS	S110107890		LA HWY	70041	SPILLS
BURAS	1011549646	PLAQUEMINES PARISH (BURAS STP)	23 LA HWY	70041	ICIS
BURAS	S109026202	UST--STIPELCOVICH OIL CO.	35431 HWY	70041	SPILLS
BURAS	1004514385		23 LA HWY	70041	FINDS
BURAS	98464361		ICW	70041	ERNS
BURAS	2007311262	INLAND WATER	INLAND WATER	70041	ERNS
BURAS	2006812883	INLAND BODY OF WATER	INLAND BODY OF WATER	70041	ERNS
BURAS	2003645225		INLAND WATERS	70041	ERNS
BURAS	98462413		INLAND WATERWAY NO NAME	70041	ERNS
BURAS	S110112622		JOSEPH BAYOU & GULF OF MEXICO	70041	SPILLS

PLAQUEMINES COUNTY, LA - ORPHAN SUMMARY

City	EDR ID	Site Name	Site Address	Zip	Database(s)
BURAS	S110096006		LAKE WASHINGTON	70041	SPILLS
BURAS	96474622		LAKE WASHINGTON FIELD SE BASTI	70041	ERNS
BURAS	2009914695	LAT: 29N 38' 11"	LAT 29N 38	70041	ERNS
BURAS	2008914695	LAT: 29N 38' 11"	LAT 29N 38	70041	ERNS
BURAS	2007313815	LAT: 29, 34N	LAT 29	70041	ERNS
BURAS	2005607150	LAT: 29-34.70N	LAT 29	70041	ERNS
BURAS	S109564438		N LAT 292150	70041	SPILLS
BURAS	S109154531	LAT. 29 22.13N LONG. 89 34.40W	LAT 29	70041	SPILLS
BURAS	S108620738	WILLIAM G. HELIS	LAT 29	70041	SPILLS
BURAS	2007324990	LAT: 29 29 05N	LAT 29	70041	ERNS
BURAS	89124963		LAT 29	70041	ERNS
BURAS	89124770		E LAT 29	70041	ERNS
BURAS	89124959		LAT 29	70041	ERNS
BURAS	89123306		LAT 29	70041	ERNS
BURAS	89104913		W LAT 29	70041	ERNS
BURAS	2007307824	LAT: 29 25 9 N	N LAT 29	70041	ERNS
BURAS	2004738937		LAT 29	70041	ERNS
BURAS	2001554343		ST LEASE 95Q	70041	ERNS
BURAS	99610670		LEASE 2127	70041	ERNS
BURAS	1004707616		LEFT DCNDNG BANK MISS RIVER &	70041	RCRA-LQG, FINDS
BURAS	S108622675	PLAQUEMINES PARISH GOVT	23 LIFT STA	70041	SPILLS
BURAS	96496833		LMR MI 25	70041	ERNS
BURAS	92020194		HWY LN	70041	HMIRS
BURAS	99613141		LONG BAY	70041	ERNS
BURAS	1008216349		MAGNOLIA PLNT	70041	FINDS
BURAS	91228508		N MAIN PASS	70041	ERNS
BURAS	90176472		MAIN PASS	70041	ERNS
BURAS	92266409		MAIN PASS	70041	ERNS
BURAS	89126801		MAIN PASS	70041	ERNS
BURAS	89126799		MAIN PASS	70041	ERNS
BURAS	99645027		MAIN PASS	70041	ERNS
BURAS	91235673		MAINE PASSS 299	70041	ERNS
BURAS	1010162454	SOUTHEAST BLACK BAY	MANIFOLD PLATFORM	70041	FINDS
BURAS	2008885022	MILE 27 ON THE MISSISSIPPI RIVER	MILE 27 ON THE MISSISSIPPI RIV	70041	ERNS
BURAS	96487229		MILE 21 MISSISSIPPI RIVER	70041	ERNS
BURAS	90163547		MILE 267 MISSISSIPPI RIVER	70041	ERNS
BURAS	99651333		MILE 22 MISSISSIPPI RIVER & BOLIVAR PT	70041	ERNS
BURAS	S108588851	BASTIAN BAY FACILITY	5 MILES FROM THE BURAS BOAT DOCK	70041	SPILLS
BURAS	S109961891		12 MILES FROM BURAS	70041	SPILLS
BURAS	1006256350		10 MILES S	70041	FINDS
BURAS	92251760		3 MILES OFFSHORE	70041	ERNS
BURAS	99611455		3 MILES SOUTH OF BURAS	70041	ERNS
BURAS	S110104334	CHEVRON DOCK	MISSISSIPPI RIVER	70041	SPILLS
BURAS	2006801244	MISSISSIPPI RIVER	MISSISSIPPI RIVER	70041	ERNS
BURAS	94379012		MISSISSIPPI RIVER MOTOS DOCK	70041	ERNS
BURAS	91209626		MISSISSIPPI RIVER	70041	ERNS
BURAS	8710359		MISSISSIPPI RIVER MILE 1033 29	70041	ERNS

PLAQUEMINES COUNTY, LA - ORPHAN SUMMARY

City	EDR ID	Site Name	Site Address	Zip	Database(s)
BURAS	878228		MISSISSIPPI RIVER CHEVRON EMPI	70041	ERNS
BURAS	8851070		267 MISSISSIPPI RIVER	70041	ERNS
BURAS	1011934353	QUARANTINE BAY TANK BATTERY #1	35 MI N OF	70041	FINDS
BURAS	S109352777	MAIN PASS 32 SL 14441 #1 PRODUCTION FACILITY	10 MI N OF	70041	NPDES
BURAS	1004511031	EAST BLACK BAY MANIFOLD PLATFORM	16 MI N OF	70041	FINDS, NPDES
BURAS	S108333640	WAREHOUSE PLATFORM - QUARANTINE BAY FIELD	364 MI N OF	70041	NPDES
BURAS	S108335636	BLACK BAY FIELD CENTRAL FACILITY	16 MI N OF	70041	NPDES
BURAS	S108852979	SHELL PIPELINE	NAIRN STATION 31617	70041	SPILLS
BURAS	1010731394	QUARANTINE BAY TANK BATTERY #2	5 MI NE OF	70041	FINDS
BURAS	S109095048	MAIN PASS BLOCK 21 FACILITY - BRETON SOUND 32 FIEL	20 MI NE OF	70041	NPDES
BURAS	S108335664	QUARANTINE BAY TANK BATTERY #2	5 MI NE OF	70041	NPDES
BURAS	1004511060	SOUTHEAST BLACK BAY MANIFOLD PLATFORM	16 MI NE OF	70041	FINDS
BURAS	S108331947	STATE LEASE 18009 #001- MAIN PASS BLOCK 25	13 MI NE OF	70041	NPDES
BURAS	S108335646	SOUTHEAST BLACK BAY MANIFOLD PLATFORM	16 MI NE OF	70041	NPDES
BURAS	1006674424		20 MI NE	70041	FINDS
BURAS	1006674648		15 MI NE OF	70041	FINDS
BURAS	1005692246		17 MI NE OF	70041	FINDS
BURAS	S110106107		NEAR JOSHUAS MARINA BURAS	70041	SPILLS
BURAS	2006794298	NEAR STONE ISLAND	NEAR STONE ISLAND	70041	ERNS
BURAS	2000527532		NEAR QUARITINE BAY WHS	70041	ERNS
BURAS	875105		29 292W NEAREST TOWN ISLAND BURAS	70041	ERNS
BURAS	U003969951	OLD PACKARD TRUCK LINES	NEW	70041	UST
BURAS	S110108672		LN NEXT DOOR TO 163	70041	SPILLS
BURAS	S110110586		LN NEXT DOOR TO 163	70041	SPILLS
BURAS	S108339143	ENCALDE #1 PRODUCTION FACILITY	375 MI NW OF	70041	NPDES
BURAS	S109959928		N OF DELTA AIRE DR	70041	SPILLS
BURAS	1010680276	MAIN PASS 35 COMPRESSION	10 NE OF	70041	FINDS
BURAS	1010705966	TETLP LINE 40 MP15.34	61 SW OF BASTIAN BAY	70041	FINDS
BURAS	1010564376	TETLP LINE 40 MP15.34	61 SW OF BASTIAN BAY	70041	RCRA-CESQG
BURAS	96496789		S OF BLACK BAY	70041	ERNS
BURAS	93340702		5 E OF EMPIRE TERMINAL	70041	ERNS
BURAS	2000517555		N OF OSTARCK TERMINAL	70041	ERNS
BURAS	1008211301		135 NE OF	70041	FINDS
BURAS	1010164447	BASTIAN BAY FACILITY NO.5	OFF OF	70041	FINDS
BURAS	S108620761	HUNT PETROLEUM	OFF	70041	SPILLS
BURAS	S108333167	BASTIAN BAY FACILITY #5	OFF	70041	NPDES
BURAS	2009898828	OFFSHORE LOUISIANA	OFFSHORE LOUISIANA	70041	ERNS
BURAS	2008898828	OFFSHORE LOUISIANA	OFFSHORE LOUISIANA	70041	ERNS
BURAS	2007331542	OFFSHORE LOUISIANA	OFFSHORE LOUISIANA	70041	ERNS
BURAS	2006812664	OFFSHORE LOUISIANA	OFFSHORE LOUISIANA	70041	ERNS
BURAS	2004737935		OSRV LOUISIANA RESPONDER	70041	ERNS
BURAS	S109560185		OSTRICA LOCK	70041	SPILLS
BURAS	8854662		OSTRICA TERMINAL LOCATED ACROS	70041	ERNS
BURAS	U000875677	RAY'S SERVICE CENTER	PARISH	70041	UST
BURAS	90151592		PASS ROMERE TANK BATERY 1 N	70041	ERNS

PLAQUEMINES COUNTY, LA - ORPHAN SUMMARY

City	EDR ID	Site Name	Site Address	Zip	Database(s)
BURAS	89126139		PASS ROMERE TANK BATERY 1 N	70041	ERNS
BURAS	89127513		S PASS BLOCK 24	70041	ERNS
BURAS	89127502		PASS ROMERE TANK BATERY 1 N	70041	ERNS
BURAS	89127130		PASS ROMERE TANK BATTERY 1 N	70041	ERNS
BURAS	S110108195	CHEVRON PIPELINE CO.	PIPELINE DR	70041	SPILLS
BURAS	94390902		PIPELINE	70041	ERNS
BURAS	S109564823	BP PIPELINES & LOGISTICS	BP PIPELINES & LOGISTICS DUKE ENERGY MAIN PASS	70041	SPILLS
BURAS	S109562912	BURAS WASTEWATER TREATMENT PLANT	PLAQUEMINES PARISH GOVERNMENT	70041	SPILLS
BURAS	S108333418	MISCELLANEOUS REPAIRS - WEST BACK LEVEE - BUCK TOW	PLAQUEMINES PARISH & BURAS LEVEE DISTRICTS	70041	NPDES
BURAS	1010162455	EAST BLACK BAY MANIFOLD	PLATFORM	70041	FINDS
BURAS	S108854945	BLACK BAY - STATE LEASE #194QQ	CF PLATFORM	70041	SPILLS
BURAS	2002625970		N PLATFORM	70041	ERNS
BURAS	2002620213		PLATFORM	70041	ERNS
BURAS	984536761		PLATFORM SHUT RISER ON PRODUCT	70041	ERNS
BURAS	1010163901	MAIN PASS BLOCK 35	PRODUCTION FACILITY	70041	FINDS
BURAS	1010163584	WEST DRAKES BAY FIELD	PRODUCTION FACILITY	70041	FINDS
BURAS	2009909559	STATE LEASE:QQ195	QQ195	70041	ERNS
BURAS	2008909559	STATE LEASE:QQ195	QQ195	70041	ERNS
BURAS	91241022		195 N QQCB	70041	ERNS
BURAS	89125044		QUANANTINE BAY 29	70041	ERNS
BURAS	90172958		QUARANINE BAY COMPRESSOR STA	70041	ERNS
BURAS	2009915609	QUARANTINE BAY FIELD	QUARANTINE BAY FIELD	70041	ERNS
BURAS	2008915609	QUARANTINE BAY FIELD	QUARANTINE BAY FIELD	70041	ERNS
BURAS	2007315204	QUARANTINE BAY	QUARANTINE BAY	70041	ERNS
BURAS	2008886665	QUARANTINE BAY	QUARANTINE BAY	70041	ERNS
BURAS	S109025528	COX OPERATING LLC	IN QUARANTINE BAY	70041	SPILLS
BURAS	S108629170	TANK BATTERY 4	QUARANTINE BAY	70041	SPILLS
BURAS	S108626018	BRAMMER ENGINEERING	QUARANTINE BAY	70041	SPILLS
BURAS	2007328131	QUARANTINE BAY	QUARANTINE BAY	70041	ERNS
BURAS	2006818745	QUARANTINE BAY	QUARANTINE BAY	70041	ERNS
BURAS	2006814893	QUARANTINE BAY	QUARANTINE BAY	70041	ERNS
BURAS	2007320767	QUARANTINE BAY	QUARANTINE BAY	70041	ERNS
BURAS	2006814546	QUARANTINE BAY	QUARANTINE BAY	70041	ERNS
BURAS	2006814076	QUARANTINE BAY	QUARANTINE BAY	70041	ERNS
BURAS	93324528		QUARANTINE BAY	70041	ERNS
BURAS	92260749		QUARANTINE BAY	70041	ERNS
BURAS	92255945		QUARANTINE BAY STA	70041	ERNS
BURAS	92250752		QUARANTINE BAY COMPRESSER STA	70041	ERNS
BURAS	90169646		QUARANTINE BAY TANK BATERY 3 N	70041	ERNS
BURAS	90157176		QUARANTINE BAY TANK BATTERY 1 N	70041	ERNS
BURAS	90157174		QUARANTINE BAY COMPRESSOR STA	70041	ERNS
BURAS	90163879		QUARANTINE BAY	70041	ERNS
BURAS	90169502		QUARANTINE BAY WATERS STHY	70041	ERNS
BURAS	90166016		QUARANTINE BAY TANK BATTERY 1 N	70041	ERNS
BURAS	90169395		QUARANTINE BAY	70041	ERNS
BURAS	91227707		QUARANTINE BAY	70041	ERNS

PLAQUEMINES COUNTY, LA - ORPHAN SUMMARY

City	EDR ID	Site Name	Site Address	Zip	Database(s)
BURAS	90187084		QUARANTINE BAY TANK BATTERY NO	70041	ERNS
BURAS	90176931		QUARANTINE BAY TANK BATTERY 4 N	70041	ERNS
BURAS	90151936		QUARANTINE BAY TANK BATTERY LA	70041	ERNS
BURAS	90162969		QUARANTINE BAY	70041	ERNS
BURAS	90163982		QUARANTINE BAY BATTERY NR 3	70041	ERNS
BURAS	90169614		QUARANTINE BAY	70041	ERNS
BURAS	90159437		QUARANTINE BAY TANK BATTERY	70041	ERNS
BURAS	90161705		QUARANTINE BAY TANK BATTERY	70041	ERNS
BURAS	90161686		QUARANTINE BAY TANK BATTERY	70041	ERNS
BURAS	91205969		QUARANTINE BAY TANK BATTERY 4 N	70041	ERNS
BURAS	90181089		QUARANTINE BAY WELL NO285D	70041	ERNS
BURAS	90188517		QUARANTINE BAY NO3	70041	ERNS
BURAS	90167047		QUARANTINE BAY ORLEANS LEVY DI	70041	ERNS
BURAS	90168116		QUARANTINE BAY	70041	ERNS
BURAS	92263416		QUARANTINE BAY TB 2 N	70041	ERNS
BURAS	91203031		QUARANTINE BAY TANK BATTERY 4 N	70041	ERNS
BURAS	91232116		ON QUARANTINE BAY	70041	ERNS
BURAS	90172959		QUARANTINE BAY TANK BATERY 1 N	70041	ERNS
BURAS	90172935		QUARANTINE BAY BATTERY 1	70041	ERNS
BURAS	90185306		QUARANTINE BAY TANK BATTERY NO	70041	ERNS
BURAS	90188805		QUARANTINE BAY TANK BATTERY NO	70041	ERNS
BURAS	90183224		QUARANTINE BAY TANK BATT NO4	70041	ERNS
BURAS	90179511		QUARANTINE BAY TANK BATTERY 4 N	70041	ERNS
BURAS	91227784		QUARANTINE BAY TANK BATTERY NO	70041	ERNS
BURAS	91216685		QUARANTINE BAY TANK BATTERY 4 N	70041	ERNS
BURAS	90181309		QUARANTINE BAY TANK BATT NO2	70041	ERNS
BURAS	91217579		QUARANTINE BAY COMPRESSOR STA	70041	ERNS
BURAS	91217578		QUARANTINE BAY TANK BATT 4 N	70041	ERNS
BURAS	90175459		QUARANTINE BAY WHS	70041	ERNS
BURAS	91201487		QUARANTINE BAY TANK BATTERY NO	70041	ERNS
BURAS	91200022		QUARANTINE BAY TANK BATTERY ON	70041	ERNS
BURAS	91224610		QUARANTINE BAY COMPRESSOR STA	70041	ERNS
BURAS	91220313		QUARANTINE BAY TANK BATTERY 4 N	70041	ERNS
BURAS	91221336		QUARANTINE BAY COMPRESSOR STA	70041	ERNS
BURAS	89131979		QUARANTINE BAY TANK BATTERY 29	70041	ERNS
BURAS	89125045		QUARANTINE BAY 29	70041	ERNS
BURAS	89125037		QUARANTINE BAY 29	70041	ERNS
BURAS	89124992		QUARANTINE BAY 29	70041	ERNS
BURAS	89126137		QUARANTINE BAY LAT 29	70041	ERNS
BURAS	878028		QUARANTINE BAY	70041	ERNS
BURAS	90166597		QUARANTINE BAY TANK BATTERY NR	70041	ERNS
BURAS	90151139		QUARANTINE BAY 29	70041	ERNS
BURAS	89130354		QUARANTINE BAY TANK BATTERY	70041	ERNS
BURAS	89130326		QUARANTINE BAY TANK BATTERY LA	70041	ERNS
BURAS	89130324		QUARANTINE BAY TANK BATTERY LA	70041	ERNS
BURAS	89125161		QUARANTINE BAY LAT 29	70041	ERNS
BURAS	89125160		QUARANTINE BAY LAT 29	70041	ERNS

PLAQUEMINES COUNTY, LA - ORPHAN SUMMARY

City	EDR ID	Site Name	Site Address	Zip	Database(s)
BURAS	99627541		QUARANTINE BAY	70041	ERNS
BURAS	97408150		QUARANTINE BAY TANK BATTERY	70041	ERNS
BURAS	97414400		QUARANTINE BAY LEASED SYSTEM Q STHY	70041	ERNS
BURAS	96514395		QUARANTINE BAY LS WELL # STHY	70041	ERNS
BURAS	2000519026		QUARANTINE BAY FIELD	70041	ERNS
BURAS	1004714923		QUARANTINE BAY FAC	70041	RCRA-CESQG, FINDS
BURAS	98465660		QUARANTINE BAY LEASE UNKNOWN STHY	70041	ERNS
BURAS	89129609		QUARANTINE BAY LAT 29	70041	ERNS
BURAS	90166752		QUARANTINE BAY TANK BATTERY NO	70041	ERNS
BURAS	89128476		QUARANTINE BAY 29	70041	ERNS
BURAS	90168901		QUARANTINE BAY	70041	ERNS
BURAS	99612010		QUARANTINEBAYLEASE 195QQ STHY	70041	ERNS
BURAS	89124960		QUARATINE BAY LAT 29	70041	ERNS
BURAS	2008868214	QUARENTINE BAY	QUARENTINE BAY	70041	ERNS
BURAS	91228336		QUARENTINE BAY COMPRESSOR STA	70041	ERNS
BURAS	91216731		QUARENTINE BAY TANK BATTERY NO	70041	ERNS
BURAS	89121143		QUARENTINE BAY TANK BATTERY 3 N	70041	ERNS
BURAS	96479210		QUARENTINE BAY	70041	ERNS
BURAS	92279465		QUARINTENE BAY BATTERY 3	70041	ERNS
BURAS	93351577		QUARINTINE BAY LEASE NOQQ195 STHY	70041	ERNS
BURAS	8864143		QUARRINTINE BAY	70041	ERNS
BURAS	S108618167	SEVERN TRENT SERVICES	QUARTER MILE SOUTH OF CAZEZU L HWY	70041	SPILLS
BURAS	89112276		RANGE 28E	70041	ERNS
BURAS	8854517		RIVER MARKER 268	70041	ERNS
BURAS	89127608		ROMERE PASS	70041	ERNS
BURAS	89128727		ROMERE PASS	70041	ERNS
BURAS	89127515		ROMERE PASS	70041	ERNS
BURAS	1012110909	STATE LEASE 14266 #2 FACILITY	1 MI S OF	70041	FINDS
BURAS	1004511032	BASTIAN BAY FIELD PRODUCTION FACILITY -	25 MI S OF	70041	FINDS
BURAS	1010727524	BASTIAN BAY FACILITY	4 MI S OF	70041	FINDS, NPDES
BURAS	S109152487	STATE LEASE 14266 #2 FACILITY	1 MI S OF	70041	NPDES
BURAS	1004512183	WEST BLACK BAY CONSOLIDATED BATTERY #1	16 MI S OF	70041	FINDS
BURAS	S108669444	WEST BLACK BAY C B	16 MI S OF	70041	NPDES
BURAS	1007147252		275 MI S OF	70041	FINDS
BURAS	1000106127		3 S	70041	RCRA-NonGen, FINDS
BURAS	1011934222	EAST DRAKES BAY FIELD PRODUCTION FACILIT	MI SE OF	70041	FINDS
BURAS	S108333275	MAIN PASS BLOCK 35 PRODUCTION FACILITY - MAIN PASS	9 MI SE OF	70041	NPDES
BURAS	1004511033		3 MI SE OF	70041	FINDS
BURAS	1000227262		SEC 32	70041	RCRA-NonGen, FINDS
BURAS	2007314558	SEE LAT AND LONG	SEE LAT	70041	ERNS
BURAS	2004726711		SEE LAT LONG	70041	ERNS
BURAS	S108590332		114 W SHACKLEFORD LN	70041	SPILLS
BURAS	96483214		SHEEN SIZE 5MI X 1	70041	ERNS
BURAS	96482299		SHEEN SIZE 30YDS X UNKNOWN LEN	70041	ERNS
BURAS	S105200875	AMOCO PRODUCTION CO	SHELL ISLAND BAY	70041	SHWS
BURAS	90165790		ON SOUTH BANK OF BAYOU DALIA	70041	ERNS

PLAQUEMINES COUNTY, LA - ORPHAN SUMMARY

City	EDR ID	Site Name	Site Address	Zip	Database(s)
BURAS	1010162453	BLACK BAY COMPRESSOR	STA	70041	FINDS
BURAS	2009894145	STATE LEASE NUMBER: SL195QQ	STATE LEASE	70041	ERNS
BURAS	2009899393	STATE LEASE #QQ195	STATE LEASE	70041	ERNS
BURAS	2008894145	STATE LEASE NUMBER: SL195QQ	STATE LEASE	70041	ERNS
BURAS	2008899393	STATE LEASE #QQ195	STATE LEASE	70041	ERNS
BURAS	2008868764	STATE WATERS	STATE WATERS	70041	ERNS
BURAS	2008860201	STATE WATERS LOUISIANA	STATE WATERSLOUISIANA	70041	ERNS
BURAS	2006813518	STATE WATERS	STATE WATERS	70041	ERNS
BURAS	96489949		STATE	70041	ERNS
BURAS	2001560744		16406 STATE LEASE	70041	ERNS
BURAS	2001566134		STATE WATERS	70041	ERNS
BURAS	2002591256		STATE WATERS	70041	ERNS
BURAS	2000551925		STATE WATERS	70041	ERNS
BURAS	98457775		1958 STATE LEASE	70041	ERNS
BURAS	S108339072	HERO LANDS CO #1 WELL	STELLA FIELD	70041	NPDES
BURAS	2007318880	STONE ISLAND	STONE ISLAND	70041	ERNS
BURAS	1010162456	WEST BLACK BAY UNIT BATTERY	STORAGE FACILITY NO2	70041	FINDS
BURAS	2007305420	29'25'09.37	29250937 STREET	70041	ERNS
BURAS	2000670525		23 STREET	70041	ERNS
BURAS	1010726745	WEST DRAKES BAY FIELD PRODUCTION FACILITY	15 MI SW OF	70041	FINDS
BURAS	S108334302	WEST DRAKES BAY FIELD PRODUCTION FACILITY	15 MI SW OF	70041	NPDES
BURAS	1006173691		6 MI SW OF	70041	FINDS, NPDES
BURAS	1008211296		18 MI SW OF BURAS	70041	FINDS
BURAS	S109960338	SWIFT ENERGY OPERATING LLC	SWIFT ENERGY OPERATING LLC LAK	70041	SPILLS
BURAS	94371266		TANK BATERY NO1	70041	ERNS
BURAS	91233136		TANK BATTERY NO2	70041	ERNS
BURAS	90169110		TANK BATTERY NO2	70041	ERNS
BURAS	90173005		TANK BATTERY 1 N	70041	ERNS
BURAS	91217860		TANK BATTERY 2 N	70041	ERNS
BURAS	89126282		TANK BATTERY 2	70041	ERNS
BURAS	984536760		TANK BATTERY 2 N	70041	ERNS
BURAS	S110103340		114 TANNIE LN	70041	SPILLS
BURAS	90171679		TIGER PASS	70041	ERNS
BURAS	90176279		E TIGER PASS	70041	ERNS
BURAS	91205254		TIGER PASS	70041	ERNS
BURAS	S109412976	BASTIAN BAY FACILITY (LL&E #9)	MI TO FAC SW	70041	NPDES
BURAS	S110113491		UNNAMED SHIP CANAL BURAS	70041	SPILLS
BURAS	1005930129		7 MI W OF BURAS	70041	TSCA
BURAS	1010163311	COX OPERATING, LLC	WAREHOUSE PLATFORM	70041	FINDS
BURAS	2007310691	U.S. WATERS	US WATERS	70041	ERNS
BURAS	2007316167	IN STATE WATERS	IN WATERS STHY	70041	ERNS
BURAS	2009902350	WELL # CM178	WELL	70041	ERNS
BURAS	2008902350	WELL # CM178	WELL	70041	ERNS
BURAS	2008885791	STATE LEASE: 18907 #6 WELL	18907 WELL	70041	ERNS
BURAS	94382316		WELL NO27	70041	ERNS
BURAS	90165618		WELL 1 N	70041	ERNS
BURAS	91218228		WELL 1 N	70041	ERNS

PLAQUEMINES COUNTY, LA - ORPHAN SUMMARY

City	EDR ID	Site Name	Site Address	Zip	Database(s)
BURAS	96480194		WELL	70041	ERNS
BURAS	99627374		WELL 100 N	70041	ERNS
BURAS	2004730194		WELL 60	70041	ERNS
BURAS	2000531250		WELL 111	70041	ERNS
BURAS	89115909		2511 WELL29 31N 8924W	70041	ERNS
BURAS	90150092		SE WEST BAY 29	70041	ERNS
BURAS	1008333662		1 WILDCAT DR	70041	FINDS
BURAS	S109154168	(WILLIAM G. HELIS) EAST BLACK BAY, STATE LEASE #19	WILLIAM G HELIS EAST BLACK BAY STHY	70041	SPILLS
BURAS	1006725403		3 MI WSW OF	70041	FINDS
BURAS	2000669572		Y	70041	ERNS
BURRWOOD	S109561001		BURRWOOD OIL PRODUCTION PLATFO	70091	SPILLS
BURRWOOD	94377987		BURRWOOD FACILITY 8 E	70091	ERNS
BURRWOOD	2003639092		BURRWOOD	70091	ERNS
BURRWOOD	S109151845	EAST BAY CENTRAL FACILITY	184 CHEVRON RD	70091	NPDES
BURRWOOD	1007454555		MISSISSIPPI RIVER MILE 18	70091	FINDS
BURRWOOD	S108331029	BAYOU FELICE SOUTH PASS BLOCK 24 FIELD TANK BATTER	7 MI NE OF	70091	NPDES
BURRWOOD	S108619441	SHELL PIPELINE	SW PASS 24 4	70091	SPILLS
BURRWOOD	1010163431	EAST BAY CENTRAL FACILITY	S PASS BLOCK 24	70091	FINDS
BURRWOOD	S108339635	ASSOCIATED BRANCH PILOTS - PILOT'S STATION SOUTHWE	SW PASS MISSISSIPPI RIVER	70091	NPDES
BURRWOOD	S108331044	VUA STATE LEASE 12967 WELL #001 - SOUTH PASS BLOCK	2 MI SE OF	70091	NPDES
CAMERON	S108339268	ENERGY LOGISTICS INC CAMERON SHOREBASE FACILITY	236 DAVIS RD	70091	NPDES
CARLISLE	2001557427		HWY 39	70040	ERNS
CARLISLE	92293380		CARLISLE LAKE	70040	ERNS
CARLISLE	S110098651		ELLENDDER BRIDGE	70040	SPILLS
CARLISLE	S108593559	WHITE DITCH LANE	2030 MILES PAST CHALMETTE >>HWY	70040	SPILLS
DAVANT	S108333183	FEMA HURRICANE RESPONSE - DAVANT COMMUNIT CENTER	15535 HWY 15	70040	NPDES
DAVANT	S108994714	US UNITED BULK TERMINAL LLC	14537 HWY 15	70040	NPDES
DAVANT	1004714866		13750 HWY 15	70040	RCRA-NonGen, FINDS
DAVANT	99645159		DAVANT ANCHORAGE	70040	ERNS
DAVANT	90189952		DELACROUIX FIELD	70040	ERNS
DAVANT	99654327		ELECTRACOAL DOCK	70040	ERNS
DAVANT	2001564365		ELECTRIC COAL	70040	ERNS
DAVANT	98460238		ELECTRO COAL TRAINSFER ASSO MI	70040	ERNS
DAVANT	91228497		E ELECTROCOAL TERMINAL MM 55	70040	ERNS
DAVANT	90161922		EXXON DOCK	70040	ERNS
DAVANT	99618670		LOWER MISSISSIPPI MILE MAKER 6	70040	ERNS
DAVANT	93301830		MAGNOLIA ANCHORAGE MISSISSIPPI	70040	ERNS
DAVANT	96505287		MILE 555 MISSISSIPPI RIVER	70040	ERNS
DAVANT	2005624339	MISSISSIPPI RIVER	MISSISSIPPI RIVER	70040	ERNS
DAVANT	1004515144		PEREZ LANDING	70040	FINDS
DAVANT	S109352809	PLAQUEMINES PARISH DETENTION CENTER BUILDING	110 PRISON RD	70040	SWF/LF

PLAQUEMINES COUNTY, LA - ORPHAN SUMMARY

City	EDR ID	Site Name	Site Address	Zip	Database(s)
DAVANT	S109412878	EAST BANK BURN SITE	110 PRISON RD	70040	DEBRIS
DAVANT	2000670930		15 STREET	70040	ERNS
EMPIRE	2007314146	OFF HWY 11	OFF HWY 11	70041	ERNS
EMPIRE	S108669248	DELTA MARINA - DOULLUT CANAL MARINA LLC - WWTP	317 ROSE MARIE DR	70041	SPILLS, NPDES
GRAND ISLE	96500015	BAYDECHENE FIELD	BAYDECHENE FIELD	70067	ERNS
GRAND ISLE	96501089	QUEEN BESS ISLAND	QUEEN BESS ISLAND	70067	ERNS
HOME PLACE	S108625825	LIFT STATION 22	BALLY LN	70083	SPILLS
HOPEDALE	S109095135	MAIN PASS BLOCK 10 PLATFORM A" FACILITY"	IN GULF OF MEXICO LA TERRITORIAL SEAS	70091	NPDES
HOUMA	94382506	BAYOU BLACK MARINA	BAYOU BLACK MARINA	70037	ERNS
IRONTON	S108334690	PLAQUEMINES PARISH GOVERNMENT - IRONTON OXIDATION	HWY 23	70083	NPDES
IRONTON	1006822861		IRONTON OXIDATION POND	70083	FINDS
IRONTON	92269567		MILE MARKER 625	70083	ERNS
LAFAYETTE	99628547	GOOSE BAYOU HUMPBACK BRIDGE	GOOSE BAYOU HUMPBACK BRIDGE	70067	ERNS
LAFITTE	2009904957	C&M DOCK	C & M DOCK	70067	ERNS
LAFITTE	S110095318		M & V ANGEL INTO BOAT SLIP NEAR BA N	70067	SPILLS
LAFITTE	2008904957	C&M DOCK	C & M DOCK	70067	ERNS
LAFITTE	99630139		C & M FUEL DOCK	70067	ERNS
LAFITTE	96503917		&	70067	ERNS
LAFITTE	2002596864		C & M BOATDOCK	70067	ERNS
LAFITTE	2002608051		N & A	70067	ERNS
LAFITTE	99629076		&	70067	ERNS
LAFITTE	90162554		LL & E WELL 61D	70067	ERNS
LAFITTE	8853578		2935 00N	70067	ERNS
LAFITTE	92274326		MP 15	70067	ERNS
LAFITTE	89127703		2933 18N	70067	ERNS
LAFITTE	99635468		MM 19	70067	ERNS
LAFITTE	S110047493	FLEMING PLANTATION #1-ALT TANK BATTERY - BARATARIA	1ST & 2 MI S OF	70067	NPDES
LAFITTE	984622840		1ST & 2 MILE SOUTH OF SAINT MARY POI	70067	ERNS
LAFITTE	S108616982	GOODRICH PETROLEUM	W 29 36	70067	SPILLS
LAFITTE	S108595833	6000 ACRE LAKE CALLED THE PEN	3RD & 2ND MILES SOUTH OF CITY HALL I	70067	SPILLS
LAFITTE	8864175		29 3027N	70067	ERNS
LAFITTE	1004513845		HWY 303	70067	FINDS
LAFITTE	1006256231		45 S 3M OF NE	70067	FINDS
LAFITTE	89130973		2935 43	70067	ERNS
LAFITTE	89130972		2935 43	70067	ERNS
LAFITTE	S109325589		20805 HWY 45	70067	SPILLS
LAFITTE	2008883928	2804 HWY 45	2804 HWY 45	70067	ERNS
LAFITTE	S109153948		LA 45 & JEAN LAFITTE	70067	SPILLS
LAFITTE	S108624262	GRAND ISLE SHIPYARDS	HWY 45	70067	SPILLS
LAFITTE	S110097310		HWY 45	70067	SPILLS
LAFITTE	91226099		HWY 45	70067	ERNS
LAFITTE	9706038007		HWY 45	70067	HMIRS
LAFITTE	99651531		HWY 45	70067	ERNS
LAFITTE	2004737860		HWY 45 S	70067	ERNS

PLAQUEMINES COUNTY, LA - ORPHAN SUMMARY

City	EDR ID	Site Name	Site Address	Zip	Database(s)
LAFITTE	1008385199		HWY 45 & BEULAH ST	70067	FINDS
LAFITTE	1006326280		526 HWY 45	70067	FINDS, SPILLS
LAFITTE	9706038006		HWY 45	70067	HMIRS
LAFITTE	1004714194		HWY 45	70067	RCRA-CESQG
LAFITTE	1005673869		4707 HWY 45	70067	FINDS
LAFITTE	92293822		HWY 56 OFFTANKBATTERY NO8	70067	ERNS
LAFITTE	92293820		HWY 56 OFFOFTANKBATTERY NO6	70067	ERNS
LAFITTE	2006788679	LL AND E WELL # 78	LL 78	70067	ERNS
LAFITTE	2000524588		504 689 7874	70067	ERNS
LAFITTE	S109559575		29 W 89	70067	SPILLS
LAFITTE	873227		29 34 90	70067	ERNS
LAFITTE	S109153222	JOBBERS OIL TRANSPORT CO	999TH ENDLINE & KENAL RD	70067	SPILLS
LAFITTE	2004714680		510 A	70067	ERNS
LAFITTE	96491304		ABOVE LITTLE LAKE IN BAYOU RIG	70067	ERNS
LAFITTE	S110113962		ON ACROSS FROM CRANE BROTHERS	70067	SPILLS
LAFITTE	94364467		ALLIANCE OIL & GAS FIELD	70067	ERNS
LAFITTE	S110095267		ALPINE FACILITY BARATARIA GPS	70067	SPILLS
LAFITTE	S108620801	BAYOU PEROT @ ICWW	S APPROXIMATELY 1	70067	SPILLS
LAFITTE	984633171		BACKUP ON VALVE DURING PRESSUR	70067	ERNS
LAFITTE	1008215711		BAR BORNE & LSAL 10MW	70067	FINDS
LAFITTE	1012072844	FLEMING PLANTATION #1 WELL	BARATARIA FIELD	70067	FINDS
LAFITTE	S109567942	BAYOU DEFLEUR S FACILITY	BARATARIA BLVD	70067	NPDES
LAFITTE	S109561105	BARATARIA PRODUCTION SERVICES;EP BRADY PRODUCTION	BARATARIA PRODUCTION SERVICES	70067	SPILLS
LAFITTE	S108623612	SATURDAY ISLAND FIELD	BARATARIA	70067	SPILLS
LAFITTE	2007328453	BARATARIA BAY	BARATARIA BAY	70067	ERNS
LAFITTE	S108330991	SOUTH BARATARIA FIELD PRODUCTION FACILITY - SOUTH	S BARATARIA FIELD	70067	NPDES
LAFITTE	94370086		BARATARIA WATERWAY LAFITTE FIE & E 102ND	70067	ERNS
LAFITTE	91221852		51 BARATARIA WATERWAY	70067	ERNS
LAFITTE	91236704		BARATARIA BAY	70067	ERNS
LAFITTE	96496427		BARATARIA BAY	70067	ERNS
LAFITTE	2002622942		BARATARIA BAY WATERWAY	70067	ERNS
LAFITTE	2000534481		BARATARIA BAY	70067	ERNS
LAFITTE	2000517085		BARATARIA BAY	70067	ERNS
LAFITTE	2001563667		BARATRIA WATER WAY	70067	ERNS
LAFITTE	2000550398		BARATTARIA WATERWAY	70067	ERNS
LAFITTE	1007122065		SE BARGE 9	70067	FINDS
LAFITTE	96476711	BARNETT MARINE SHIPYARD	BARNETT MARINE SHIPYARD	70037	ERNS
LAFITTE	91216701		BARTARIA BAY WATERWAY	70067	ERNS
LAFITTE	2000669750		BASTISTE	70067	ERNS
LAFITTE	1010164470	COMPRESSOR STATION, TANK	BATTERY & CAMP	70067	FINDS
LAFITTE	S108614782	ENERVEST	BAY DECHENE	70067	SPILLS
LAFITTE	S110100206	("ENERVEST OPERATING CO.")	IN BAY DE CHENE OUT OF LAFITTE	70067	SPILLS
LAFITTE	S110098981		BAY DECHENE	70067	SPILLS
LAFITTE	2000533676		BAY DECHEN	70067	ERNS
LAFITTE	98448499		BAY DECHENE STLS 356	70067	ERNS

PLAQUEMINES COUNTY, LA - ORPHAN SUMMARY

City	EDR ID	Site Name	Site Address	Zip	Database(s)
LAFITTE	2000533192		E BAY BASTISTE	70067	ERNS
LAFITTE	2000670786		A BAY	70067	ERNS
LAFITTE	2000546855		BAY DECHENE	70067	ERNS
LAFITTE	89102425		BAYDECHENE FIELD LAT 29	70067	ERNS
LAFITTE	S110114017		BAYOU PEROT	70067	SPILLS
LAFITTE	S110104959		BAYOU DEFLEUR SOUTH CANAL NEAR RD	70067	SPILLS
LAFITTE	S109564671		BAYOU BARATARIA NORTH OF GRAND	70067	SPILLS
LAFITTE	S109560626		BAYOU COUBA LAFITTE	70067	SPILLS
LAFITTE	2008883298	BAYOU COUBA	BAYOU COUBA	70067	ERNS
LAFITTE	S109024893	DUNE ENERGY	BAYOU CUBA 15	70067	SPILLS
LAFITTE	S110098431		BAYOU ST	70067	SPILLS
LAFITTE	S108331185	JONATHAN DAVIS WETLANDS HYDROLOGIC RESTORATION PRO	E BAYOU PEROT & W REACH	70067	NPDES
LAFITTE	S108333618	LUHR BROS INC - BA-27 CU # 4 BARATARIA LAND BRIDGE	BAYOU RIGOLETTES INTO GULF OF	70067	NPDES
LAFITTE	1007451701		BAYOU COUBA FIELD	70067	FINDS
LAFITTE	94399824		BAYOU PEROT 48 N	70067	ERNS
LAFITTE	94405937		BAYOU VILLARS	70067	ERNS
LAFITTE	92268402		BAYOU DUPRE CUT	70067	ERNS
LAFITTE	92291716		BAYOU PEROT	70067	ERNS
LAFITTE	92268169		BAYOU DUPRE CUT	70067	ERNS
LAFITTE	93323588		3 BAYOU BAY TANK BATTERY	70067	ERNS
LAFITTE	91241307		BAYOU NORMAN	70067	ERNS
LAFITTE	2000544571		BAYOU BARATERIA	70067	ERNS
LAFITTE	89114022		BAYOU PEROT LAT 29	70067	ERNS
LAFITTE	96472870		BAYOU ST	70067	ERNS
LAFITTE	1006326279		BAYOU PEROT FIELD	70067	FINDS
LAFITTE	2000536192		3 BAYOU BAY	70067	ERNS
LAFITTE	2000540827		BAYOU PEROT	70067	ERNS
LAFITTE	2000533944		BAYOU ST	70067	ERNS
LAFITTE	99648404		BAYOU PEROT	70067	ERNS
LAFITTE	99648376		BAYOU PEROT	70067	ERNS
LAFITTE	90151423		90 41N BAYOU PEROT	70067	ERNS
LAFITTE	93348920		BAYUOU DE FLOURS FIELD	70067	ERNS
LAFITTE	S108332187	D&G HARBOR LLC	5129 BEULAH ST	70067	NPDES
LAFITTE	1005657690		5129 BEULAH ST	70067	FINDS
LAFITTE	S108630230	QUICK STOP	BLVD ACROSS THE ST	70067	SPILLS
LAFITTE	2005613804	C AND M DOCK	C	70067	ERNS
LAFITTE	S108599013	N. LITTLE LAKE NEAR CM BOAT DOCK	4932 CANAL RD	70067	SPILLS
LAFITTE	2008886836	4932 CANAL ROAD	4932 CANAL RD	70067	ERNS
LAFITTE	S110095527	HEBERT'S TRUCKING	CARMILITE ST	70067	SPILLS
LAFITTE	S108331515	QUALITY SHRIMP PACKERS INC	5167 CAROLINE ST	70067	NPDES
LAFITTE	S108337012	LAFITTE FROZEN FOODS INC	5165 CAROLINE ST	70067	SPILLS, NPDES
LAFITTE	98439559		CENTRAL FACILITY NO1	70067	ERNS
LAFITTE	S109564702		CEVES ENVIRONMENTAL	70067	SPILLS
LAFITTE	8863550		CHAMPION 29	70067	ERNS
LAFITTE	S109562125		CHEVRON PIPELINES LLC	70067	SPILLS

PLAQUEMINES COUNTY, LA - ORPHAN SUMMARY

City	EDR ID	Site Name	Site Address	Zip	Database(s)
LAFITTE	2004732787		5161 CHURCH ST	70067	ERNS
LAFITTE	1011466272	LEO E. KERNER JR. ELEMENTARY SCHOOL	4924 CITY PARK DR	70067	FINDS
LAFITTE	99623869		COAL MINGLE FACILTY NO6	70067	ERNS
LAFITTE	99637496		COCHIARA SHIPYARD	70067	ERNS
LAFITTE	S110108657	DAVID S LAPORTE	1791 CODY RYAN W ST	70067	SPILLS
LAFITTE	S109564698		COE DUMP SITE	70067	SPILLS
LAFITTE	98441451		COMMINGLED FACILITY NO2	70067	ERNS
LAFITTE	98457881		COMPANY WHO OWNS TRANSFORMER I & FIRE DE	70067	ERNS
LAFITTE	99608072		CORD - LAFITTEMINGLINGFACILITIES	70067	ERNS
LAFITTE	S109560956		CORNER OF LISA & ORANGE AVE LAFITTE	70067	SPILLS
LAFITTE	96515347		CORNER OF	70067	ERNS
LAFITTE	1005552848		CORNER OF & EVE LYNN	70067	FINDS
LAFITTE	94394380		COUBA ISLAND FIELD	70067	ERNS
LAFITTE	94394377		COUBA ISLAND FIELD	70067	ERNS
LAFITTE	94394369		COUBA ISLAND PRODUCTION FACILI	70067	ERNS
LAFITTE	S110110501		4915 DECAMP ST	70067	SPILLS
LAFITTE	2005615240	4941 DECAMP STREET	4941 DECAMP ST	70067	ERNS
LAFITTE	1006725442		DECHEN BARGE 20M SSW	70067	FINDS
LAFITTE	1012114154	TEXACO E & P INC	DELTA FARMS1 & 5MW	70067	FINDS
LAFITTE	S109024871	TEXAS PETROLEUM INVESTMENT COMPANY	N DELTA FARMS FACILITY>LAFITTE>L	70067	SPILLS
LAFITTE	S108615342	TEXACO PIPELINES LLC	DELTA FARMS OFF BARATARIA WATE	70067	SPILLS
LAFITTE	94374594		DELTA FARMS FIELD	70067	ERNS
LAFITTE	94388491		DELTA FARMS FIELD	70067	ERNS
LAFITTE	94402055		DELTA FORMS FACILITY	70067	ERNS
LAFITTE	94386524		DELTA FARMS TANK BATTERY CANAL	70067	ERNS
LAFITTE	93331764		DELTA FARMS LCF NO1	70067	ERNS
LAFITTE	93307196		DELTA FARMS FIELD WELL NO67D	70067	ERNS
LAFITTE	94362401		DELTA FARM FIELDS WATERS STHY	70067	ERNS
LAFITTE	93331810		DELTA FARMS	70067	ERNS
LAFITTE	91230581		DELTA FARMS FIELD SOUTH TANK B	70067	ERNS
LAFITTE	94403160		IN DELTA FORMS TANK BATTERY & GREENHILL PETROL	70067	ERNS
LAFITTE	91239876		DELTA FARM FIELD	70067	ERNS
LAFITTE	92278027		DELTA FARMS LEASE	70067	ERNS
LAFITTE	93335107		DELTA FARMS FIELD	70067	ERNS
LAFITTE	90164848		DELTA FORMS	70067	ERNS
LAFITTE	96508031		DELTA FARMS	70067	ERNS
LAFITTE	93300936		DELTA FARM	70067	ERNS
LAFITTE	93308264		DELTA FARM FIELD	70067	ERNS
LAFITTE	91227373		DELTA FARMS FIELD	70067	ERNS
LAFITTE	91215816		DELTA FARMS	70067	ERNS
LAFITTE	91218358		DELTA FARMS FIELD CENTRAL TANK	70067	ERNS
LAFITTE	91225423		DELTA FARMS TANK BATTERY TANK	70067	ERNS
LAFITTE	91240926		DELTA FARMS OIL FIELD	70067	ERNS
LAFITTE	91220369		DELTA FARMS FIELD WELL 47 N	70067	ERNS
LAFITTE	91221458		DELTA FARMS FIELD	70067	ERNS
LAFITTE	89116272		DELTA FARMS CF1	70067	ERNS
LAFITTE	96474619		DELTA FORMS FIELD	70067	ERNS

PLAQUEMINES COUNTY, LA - ORPHAN SUMMARY

City	EDR ID	Site Name	Site Address	Zip	Database(s)
LAFITTE	1005819440		DELTA FARMS	70067	FINDS
LAFITTE	96507953		DELTA FARMS FIELD	70067	ERNS
LAFITTE	2000518804		DELTA FORMS FIELD	70067	ERNS
LAFITTE	99639958		DELTA FARMS AREA EXACT LOCATIO	70067	ERNS
LAFITTE	2000670352		DENIS WATERWAY BY GOVT REEF	70067	ERNS
LAFITTE	S110110579		3RD DISTRICT DRAINAGE CANAL NE	70067	SPILLS
LAFITTE	99638887		DOLPHIN FUEL ICW MM 10	70067	ERNS
LAFITTE	S110110487		5358 DUFRENE DR	70067	SPILLS
LAFITTE	S109960826	DUNE, INC	DUNE INC LAT 29	70067	SPILLS
LAFITTE	U000881423	TEXACO	DUPONT BAYOU	70067	UST
LAFITTE	93309179		DUPRE CUT TEXACO CANAL	70067	ERNS
LAFITTE	93334213		DUPREE CUT TEXACO CANAL	70067	ERNS
LAFITTE	90183804		DUPREE CUT	70067	ERNS
LAFITTE	98430548		DUPREY CUT CANAL	70067	ERNS
LAFITTE	1010731359	LITTLE LAKE OIL & GAS FIELD FACILITY - LITTLE LAKE FIELD	11 MI E OF CUT OFF	70067	FINDS
LAFITTE	S108836970	LITTLE LAKE FIELD FACILITY	11 MI E OF CUT OFF	70067	NPDES
LAFITTE	2000670143		EN	70067	ERNS
LAFITTE	S108615554	SEAWAY MARINA	END OF KENAL RD	70067	SPILLS
LAFITTE	1005554056		S END OF	70067	FINDS
LAFITTE	98458816		END OF LA HWY	70067	ERNS
LAFITTE	U000215258	LAFITTE SEAWAY MARINA INC.	END OF	70067	HIST LUST, UST
LAFITTE	99618808		END OF LN S	70067	ERNS
LAFITTE	1010164303	NORTH LITTLE LAKE CENTRAL	FACILITY	70067	FINDS
LAFITTE	S108615457	COMOLING FACILITY NUMBER 8	FACILITY	70067	SPILLS
LAFITTE	93325003		FACILITY	70067	ERNS
LAFITTE	92260863		FACILITY	70067	ERNS
LAFITTE	8852885		2934 20W FACILITY 13	70067	ERNS
LAFITTE	S110096661		400 FEET BEFORE END OF OAK DR	70067	SPILLS
LAFITTE	S108617775	BURLINGTON RESOURCES / LL&E	FIELD	70067	SPILLS
LAFITTE	S109567892	MANILLA VILLAGE COMMINGLING LEASE #3 FACILTIY	FIELD	70067	NPDES
LAFITTE	S109025727	WELL# 192432 AND WELL # 197098	FIELD EAST OF THE BARITARIA WA	70067	SPILLS
LAFITTE	1006869403		FIELD	70067	FINDS
LAFITTE	91219069		FIELD	70067	ERNS
LAFITTE	1004511052		FIELD	70067	FINDS, NPDES
LAFITTE	98442207		FIELD	70067	ERNS
LAFITTE	S109560530		5591 FISHER ST	70067	SPILLS
LAFITTE	2008883180	5591 FISHER STREET AND	5591 FISHER ST	70067	ERNS
LAFITTE	S109026255	QUICK STOP	5111 FISHERMAN ST	70067	SPILLS
LAFITTE	U004083286	FOOD MART	5115 FISHERMAN ST	70067	UST
LAFITTE	S109566032		5115 FISHERMEN ST	70067	SPILLS
LAFITTE	1011934140	SOUTH HALF TANK BATTERY - LITTLE LAKE FI	11000 FORT S OF JCT	70067	FINDS
LAFITTE	S108335772	STATE LEASE 2430 THREE BAYOU BAY FIELD	4000 FORT W OF BAYOU CUTLER	70067	NPDES
LAFITTE	S108994760	SOUTH HALF TANK BATTERY - LITTLE LAKE FIELD	11000 FORT S OF JCT	70067	NPDES
LAFITTE	2007315263	4971 FRAN LAN	4971 FRAN LAN	70067	ERNS

PLAQUEMINES COUNTY, LA - ORPHAN SUMMARY

City	EDR ID	Site Name	Site Address	Zip	Database(s)
LAFITTE	S109566204	4971 FRAN LANE;LAFITTE	4971 FRAN LN	70067	SPILLS
LAFITTE	90164294		GEORGE H KERNER WELL NO9	70067	ERNS
LAFITTE	92269097		GIWW WEST MILE 14	70067	ERNS
LAFITTE	S109565611	NEXT TO 4846 GLORIA DR;LAFITTE	4846 GLORIA DR	70067	SPILLS
LAFITTE	S108619894	DELTA FARMS OIL AND GAS FIELD	GOLDEN MEADOW	70067	SPILLS
LAFITTE	2009912815	GOOSE BAYOU BRIDGE	GOOSE BAYOU BRIDGE	70067	ERNS
LAFITTE	2008912815	GOOSE BAYOU BRIDGE	GOOSE BAYOU BRIDGE	70067	ERNS
LAFITTE	S109565928		GOOSE BAYOU & END OF DECAMP ST	70067	SPILLS
LAFITTE	93341333		GRAND BAY FIELD	70067	ERNS
LAFITTE	93348880		HACKBARRY BAY CF 2 N	70067	ERNS
LAFITTE	94404229		HACKBERRY BAY	70067	ERNS
LAFITTE	879083		HACKBERRY BAY 29	70067	ERNS
LAFITTE	91233361		S HALF TANK BATTERY ON LITTLE LA	70067	ERNS
LAFITTE	96496155		HANK BELLY BAY	70067	ERNS
LAFITTE	S108620062	CHEVRON PIPELINE	HARVEY & CUTOFF CANAL	70067	SPILLS
LAFITTE	97409656		ICW MM 11	70067	ERNS
LAFITTE	99638686		ICW WEST OF HARVEY LOCKS MILE	70067	ERNS
LAFITTE	S108331681	STATE LEASE 17780 PRODUCTION FACILITY #1 - SOUTH L	S IN LITTLE LAKE 14	70067	NPDES
LAFITTE	98422338		4TH INCH DISCHARGE LINE ON PLA & LEAK	70067	ERNS
LAFITTE	1007839165		INERSECTION OF BEULAH ST	70067	FINDS
LAFITTE	S110098312		INLAND WATERS MARSH 10	70067	SPILLS
LAFITTE	98463179		INLAND WETLAND	70067	ERNS
LAFITTE	92259211		INTRACOASTAL WATERWAY MILE 16	70067	ERNS
LAFITTE	91224622		INTRACOASTAL WATERWAY	70067	ERNS
LAFITTE	96508286		INTRACOASTAL WATERWAY MILE 9 W	70067	ERNS
LAFITTE	U003926283	COCHIARA MARINA	4477 JEAN LAFITTE BLVD	70067	UST
LAFITTE	S110107032		1996 JEAN LAFITTE BLVD	70067	SPILLS
LAFITTE	S110113087		4477 JEAN	70067	SPILLS
LAFITTE	S110105084		5382 JEAN LAFITTE BLVD	70067	SPILLS
LAFITTE	1012146278	FLEMING PLANTATION NO. 1	3007 JEAN LAFITTE BLVD	70067	FINDS
LAFITTE	2005617155	5842 JEAN LAFITTE HIGHWAY	5842 JEAN LAFITTE HWY	70067	ERNS
LAFITTE	2005619244	4292 JEAN LAFITTE BLVD	4292 JEAN LAFITTE BLVD	70067	ERNS
LAFITTE	S109024885	HOUSE ADJACENT TO 605A	JEAN LAFITTE BLVD	70067	SPILLS
LAFITTE	1011549980	GRAND ISLE SHIPYD INC	4002 JEAN LAFITTE BLVD	70067	ICIS
LAFITTE	S109026069	COCHIARA MARINA	4477 JEAN LAFITTE BLVD	70067	SPILLS
LAFITTE	1010726766	BARNETT MARINE INC	3228 JEAN LAFITTE BLVD	70067	FINDS
LAFITTE	S110101320		JEAN LAFITTE BLVD	70067	SPILLS
LAFITTE	S110101196		5382 JEAN LAFITTE BOULEVARD HWY	70067	SPILLS
LAFITTE	S110101788		5382 JEAN LAFITTE BOULEVARD HWY	70067	SPILLS
LAFITTE	S108336896	JEFFERSON PARISH ENVIRONMENTAL & DEVELOPMENT CONTR	5548 JEAN LAFITTE BLVD	70067	NPDES
LAFITTE	S108333732	LMS SHIPMANAGEMENT INC LAFITTE YARD	709 JEAN LAFITTE BLVD	70067	SPILLS, NPDES
LAFITTE	S108336895	JEFFERSON PARISH DEPT OF SEWERAGE - ROSETHORN WWTP	865 JEAN LAFITTE BLVD	70067	SWF/LF, NPDES
LAFITTE	S108338122	B J SEAFOOD ENTERPRISE LLC	2944 JEAN LAFITTE BLVD	70067	NPDES
LAFITTE	S108334757	SQUARE TWO VILLAGE OF LAFITTE	5393 JEAN LAFITTE BLVD	70067	NPDES

PLAQUEMINES COUNTY, LA - ORPHAN SUMMARY

City	EDR ID	Site Name	Site Address	Zip	Database(s)
LAFITTE	S108331252	AIRBOAT SWAMP TOURS OF NEW ORLEANS	786 JEAN LAFITTE BLVD	70067	NPDES
LAFITTE	S108337518	SEMCO INC	745 JEAN LAFITTE BLVD	70067	NPDES
LAFITTE	S108331487	SEMCO LLC - CROWN POINT FACILITY	186 JEAN LAFITTE BLVD	70067	NPDES
LAFITTE	S108598717		4608 JEAN LAFITTE BLVD	70067	SPILLS
LAFITTE	U003924035	SISTER MART DBA LUCKY MART	798 JEAN LAFITTE DR	70067	UST
LAFITTE	1007086747		4477 JEAN LAFITTE BLVD	70067	FINDS, SPILLS, NPDES
LAFITTE	1007126821		786 JEAN LAFITTE BLVD	70067	FINDS
LAFITTE	1006019428		4002 JEAN LAFITTE BLVD	70067	FINDS
LAFITTE	1004513233		2944 JEAN LAFITTE BLVD	70067	FINDS
LAFITTE	1010228621	LMS SHIPMANAGEMENT INC LAFITTE YARD	709 JEAN LAFITTE BLVD	70067	FINDS
LAFITTE	S109094315	COCHIARA MARINA	4477 JEAN LAFITTE BLVD	70067	LUST
LAFITTE	2002625294		1020 B JEAN LAFITTE BLVD	70067	ERNS
LAFITTE	1000827300		709 JEAN LAFITTE BLVD	70067	RCRA-CESQG
LAFITTE	2002594260		1540 JEAN LAFITTE BLVD	70067	ERNS
LAFITTE	1008267491		2529 JEAN LAFITTE BLVD	70067	FINDS
LAFITTE	2005631507	JENE LAFITTE BLVD	JENE LAFITTE BLVD	70067	ERNS
LAFITTE	S109561956		JGC ENERGY DEVELOPMENT	70067	SPILLS
LAFITTE	S108621931	LAFITTE MANILLA VILLAGE FACILITY	JUST OUTSIDE	70067	SPILLS
LAFITTE	1012130891	SEAWAY MARINA	5057 KENAL RD	70067	FINDS
LAFITTE	1012152116	C & M BAYOU FUEL DOCK	4932 KENAL RD	70067	FINDS
LAFITTE	2007327217	5057 KENAL ROAD	5057 KENAL RD	70067	ERNS
LAFITTE	S108333396	TIDEWATER DOCKS INC - LAFITTE OPERATIONS	4916 KENAL RD	70067	NPDES
LAFITTE	S108339391	C-WAY MARINA	5057 KENAL	70067	NPDES
LAFITTE	1005831597		5057 KENAL ST	70067	FINDS
LAFITTE	1005831598		5057 KENEL RD	70067	FINDS
LAFITTE	2009913372	4932 KENNEL RD	4932 KENNEL RD	70067	ERNS
LAFITTE	2008913372	4932 KENNEL RD	4932 KENNEL RD	70067	ERNS
LAFITTE	2004743503		5057 KENNEL RD	70067	ERNS
LAFITTE	96506917		E KINDRIDGE FIELD LAFOURCHE PARI	70067	ERNS
LAFITTE	92292309		E KING RIDGE FIELD	70067	ERNS
LAFITTE	92268038		L L E CANAL BAYOU	70067	ERNS
LAFITTE	S108614631	EQUILON PIPELINE	LAFITTE WATERWAY	70067	SPILLS
LAFITTE	1012191524	C & M BAYOU FUEL DOCK	4932 LAFITTE LN	70067	ICIS
LAFITTE	S110095181		LAFITTE GOOSE BAYOU BRIDGE LAF	70067	SPILLS
LAFITTE	S109559567	LAFITTE FIELD TANK BATTERY	LAFITTE FIELD TANK BATTERY CF	70067	SPILLS
LAFITTE	S109325638	MINOR STP ON ROSETHORN	LAFITTE	70067	SPILLS
LAFITTE	1010727552	L&L OIL CO	LAFITTE ST	70067	FINDS
LAFITTE	1009439324	TIDEWATER DOCKS INC	LAFITTE OPERATIONS	70067	FINDS
LAFITTE	S108596555		3234 LAFITTE HWY	70067	SPILLS
LAFITTE	S108613704	BOX 510M/ HWY 45	LAFITTE LN	70067	SPILLS
LAFITTE	S108336738	GRAND ISLE TOWN OF - HYDROSTATIC TESTING	LAFITTE END OF TO GRAND ISLE	70067	NPDES
LAFITTE	2006815817	LAFITTE TANK BATTERY	LAFITTE TANK BATTERY	70067	ERNS
LAFITTE	93328785		LAFITTE FIELD DOCK	70067	ERNS
LAFITTE	94363815		NE LAFITTE FIELD TANK BATTERY	70067	ERNS
LAFITTE	90164915		LAFITTE FIELD	70067	ERNS
LAFITTE	91224787		LAFITTE FIELD	70067	ERNS
LAFITTE	90162644		LAFITTE FIELD	70067	ERNS

PLAQUEMINES COUNTY, LA - ORPHAN SUMMARY

City	EDR ID	Site Name	Site Address	Zip	Database(s)
LAFITTE	96484843		LAFITTE FEILD	70067	ERNS
LAFITTE	96484842		LAFITTE FEILD BAYOU DUPONT	70067	ERNS
LAFITTE	93352757		LAFITTE STA	70067	ERNS
LAFITTE	94362540		LAFITTE FIELD	70067	ERNS
LAFITTE	92276016		LAFITTE FIELD	70067	ERNS
LAFITTE	92281424		LAFITTE FIELD CF 6 N	70067	ERNS
LAFITTE	92282735		LAFITTE FIELD	70067	ERNS
LAFITTE	92286919		LAFITTE FIELD	70067	ERNS
LAFITTE	90173977		LAFITTE FIELD	70067	ERNS
LAFITTE	91217076		LAFITTE FIELD	70067	ERNS
LAFITTE	90178573		LAFITTE SEAWAY MARINA	70067	ERNS
LAFITTE	92279744		LAFITTE FIELD	70067	ERNS
LAFITTE	92266288		LAFITTE SEAWAY MARINA	70067	ERNS
LAFITTE	91221269		LAFITTE FIELD	70067	ERNS
LAFITTE	89110682		W LAFITTE FIELD 7	70067	ERNS
LAFITTE	89120506		LAFITTE FIELD LAT 29	70067	ERNS
LAFITTE	89106494		LAFITTE FIELD COMINGLING FACIL	70067	ERNS
LAFITTE	872824		LAFITTE FIELD 29	70067	ERNS
LAFITTE	876094		LAFITTE FIELD 29	70067	ERNS
LAFITTE	90161256		LAFITTE FIELD	70067	ERNS
LAFITTE	90159640		LAFITTE FIELD	70067	ERNS
LAFITTE	89128400		LAFITTE FIELD 29	70067	ERNS
LAFITTE	8852811		LAFITTE FIELD 29	70067	ERNS
LAFITTE	8860377		LAFITTE FIELD 29	70067	ERNS
LAFITTE	87655		LAFITTE FIELD RIGOLETS	70067	ERNS
LAFITTE	1004511053		8 S LAFITTE	70067	FINDS
LAFITTE	89108925		2934 20W LAFITTE FIELD	70067	ERNS
LAFITTE	99621018		LAFITTE FIELD	70067	ERNS
LAFITTE	96501616		LAFITTE FIELD TANK BATTERY CF1	70067	ERNS
LAFITTE	2000519418		LAFITTE TANK BATTERY 6	70067	ERNS
LAFITTE	2003654970		LAFITTE MANILLA VLG	70067	ERNS
LAFITTE	2001558639		LAFITTE WATER WAY	70067	ERNS
LAFITTE	98441446		LAFITTE FIELD	70067	ERNS
LAFITTE	1010164471	COMMINGLING FACILITY #1	LAFITTE FIELD	70067	FINDS
LAFITTE	2008877628	LAKE SALVADOR	LAKE SALVADOR	70067	ERNS
LAFITTE	96472312		LAKE SALVADO	70067	ERNS
LAFITTE	96493458		LAKE SALVADOR FACILITY	70067	ERNS
LAFITTE	91205756		LAKE SALVADORE TANK BATTERY	70067	ERNS
LAFITTE	92294521		LAKE SALVADOR LEASE 2704 STHY	70067	ERNS
LAFITTE	91233510		LAKE SALVADOR	70067	ERNS
LAFITTE	91216023		LAKE SALVADOR	70067	ERNS
LAFITTE	91241374		LAKE SALVADOR	70067	ERNS
LAFITTE	91231379		LAKE SALVADOR	70067	ERNS
LAFITTE	91202637		LAKE SALVADORE	70067	ERNS
LAFITTE	89105806		LAKE SALVADOR LAT 29	70067	ERNS
LAFITTE	96482010		LAKE SALVADORE LEASE 2704 STHY	70067	ERNS
LAFITTE	2001569367		LAKE SALVADOR	70067	ERNS

PLAQUEMINES COUNTY, LA - ORPHAN SUMMARY

City	EDR ID	Site Name	Site Address	Zip	Database(s)
LAFITTE	S110114563	BAYOU BARATARIA	LAROSE HWY	70067	SPILLS
LAFITTE	S108616660	STATE LEASE 2453/NORTH HALF	LAT 29	70067	SPILLS
LAFITTE	S108618603	HACKBERRY FLD.	LAT 292413	70067	SPILLS
LAFITTE	S108629266	DELTA FARMS #1 PRODUCTION FACILITY	N LAT 29	70067	SPILLS
LAFITTE	2009913566	LAT: 29N 33' 04"	LAT 29N 33	70067	ERNS
LAFITTE	2009904716	LAT: 29N 46' 50.1"	LAT 29N 46	70067	ERNS
LAFITTE	S110105210	DELTA FARMS MARINE TRANSFER FACILITY	LAT 293827N LONG 901059W	70067	SPILLS
LAFITTE	S110094948	JGC ENERGY DEVELOPMENT	N LAT 2953	70067	SPILLS
LAFITTE	2008913566	LAT: 29N 33' 04"	LAT 29N 33	70067	ERNS
LAFITTE	2008904716	LAT: 29N 46' 50.1"	LAT 29N 46	70067	ERNS
LAFITTE	S109563256	SWIFT ENERGY	LAT 29	70067	SPILLS
LAFITTE	S109152702	LAT: 29 35 22.8N LONG: 98 03 39.5W	LAT 29	70067	SPILLS
LAFITTE	S108624024	HWY. 45	LAT 29	70067	SPILLS
LAFITTE	S108623042	E OF BARATARIA WATERWAY	N LAT 29	70067	SPILLS
LAFITTE	S108619902	HARBOR PETROLEUM TANK FARM	LAT 2935707	70067	SPILLS
LAFITTE	89119598		LAT 29	70067	ERNS
LAFITTE	89111154		LAT 29	70067	ERNS
LAFITTE	8866489		LAT 29	70067	ERNS
LAFITTE	89107194		LAT 29	70067	ERNS
LAFITTE	90183321		LCF NO6	70067	ERNS
LAFITTE	96491310		LEAK WAS SECURED & DEPLOYED BOOM AND USED SORBENT	70067	ERNS
LAFITTE	96472978		LEASE LAFITTE FIELD	70067	ERNS
LAFITTE	1012191459	SEAWAY MARINA	5057 LEFITTE LN	70067	ICIS
LAFITTE	96518854		LEFITTE FIELD CF	70067	ERNS
LAFITTE	S108624360	ROSETHORNE STP	LESTER	70067	SPILLS
LAFITTE	98438397		LINE BETWEEN LAFITTE LAFITTE F	70067	ERNS
LAFITTE	1010163891	BAY COQUILLE, INC.	LITTLE TEMPLE FACILITY	70067	FINDS
LAFITTE	2009906130	LITTLE LAKE AREA	LITTLE LAKE AREA	70067	ERNS
LAFITTE	S109560813		LITTLE LAKE ON WELL HEAD LAFIT	70067	SPILLS
LAFITTE	S109560567		LITTLE LAKE LAFITTE	70067	SPILLS
LAFITTE	2008875257	LITTLE LAKE	LITTLE LAKE	70067	ERNS
LAFITTE	2008906130	LITTLE LAKE AREA	LITTLE LAKE AREA	70067	ERNS
LAFITTE	S108616650	WICHITA RIVER OIL CORP.	LITTLE LAKE FIELD	70067	SPILLS
LAFITTE	1010164163	LITTLE LAKE FIELD TANK BATTERY	LITTLE LAKE FIELD	70067	FINDS
LAFITTE	94395422		LITTLE TEMPLE FIELD	70067	ERNS
LAFITTE	94404556		LITTLE LAKE WEST OF LAFITTE	70067	ERNS
LAFITTE	92291707		LITTLE LAKE	70067	ERNS
LAFITTE	92252695		LITTLE LAKE	70067	ERNS
LAFITTE	91240652		LITTLE LAKE	70067	ERNS
LAFITTE	92260832		LITTLE LAKE	70067	ERNS
LAFITTE	91205588		LITTLE LAKE JCT	70067	ERNS
LAFITTE	99628670		LITTLE LAKE	70067	ERNS
LAFITTE	96510759		LITTLE LAKE OIL FIELD SOUTH EN	70067	ERNS
LAFITTE	96510000		LITTLE LAKE FIELD TANK BATTERY	70067	ERNS
LAFITTE	1007464095		IN LITTLE LAKE	70067	FINDS
LAFITTE	2008874108	LL AND E 196 WELL	LL	70067	ERNS
LAFITTE	98453902		LL	70067	ERNS

PLAQUEMINES COUNTY, LA - ORPHAN SUMMARY

City	EDR ID	Site Name	Site Address	Zip	Database(s)
LAFITTE	8871143		S LON 29	70067	ERNS
LAFITTE	8863541		W LON 90	70067	ERNS
LAFITTE	S108621986	LAT. 29.24.?N	LONG 9024W	70067	SPILLS
LAFITTE	S110109299	CETYCO MANILLA VILLAGE FACILITY	1081 LONG 9	70067	SPILLS
LAFITTE	1009635048		LOUISIANA HWY	70067	DOT OPS
LAFITTE	S109562648		4975 LUPINE ST	70067	SPILLS
LAFITTE	1004512967		MANILA VILLA & 20M SE	70067	FINDS
LAFITTE	96503915		MANILLA VILLAGE LAT & LONG UNKNOWN BY CALLER	70067	ERNS
LAFITTE	2000530336		MANILLA VLG	70067	ERNS
LAFITTE	2000530658		MANILLIA JCT	70067	ERNS
LAFITTE	99640878		MARIE CT	70067	ERNS
LAFITTE	1000313482		15 MARRERS	70067	RCRA-SQG, FINDS
LAFITTE	98455515		IN MARSH NEAR LAFITTE	70067	ERNS
LAFITTE	97409047		MARSH & INTERSECTION OF BAYOU ST DENNI	70067	ERNS
LAFITTE	S108619522	TEXACO PIPELINE	MARSHES OF BARATARIA WATERWAY	70067	SPILLS
LAFITTE	S108599916		560 MATTHEW ST	70067	SPILLS
LAFITTE	S110113492	ICW	MILE 12 OPPOSITE ROSE THORN PARK	70067	SPILLS
LAFITTE	92269103		MILE 14 GULF INTRACOASTAL WATE	70067	ERNS
LAFITTE	91231367		5 MILE ESAT OF	70067	ERNS
LAFITTE	984633170		65 MILE S	70067	ERNS
LAFITTE	S110106434		2 MILES SOUTH OF LAFITTE IN THE	70067	SPILLS
LAFITTE	S109560805		10 MILES FROM LAFITTE	70067	SPILLS
LAFITTE	1011977619	STONE ENERGY CORP/LAFITTE CF #10 TANK BATTERY #8	8 MILES SE OF	70067	FINDS
LAFITTE	S110096924	LAFITTE TANK BATTERY 6	15 MILES SOUTH OF LAFITTE	70067	SPILLS
LAFITTE	S108595867	TEXACO PIPELINES LLC	3 MILES WEST OF	70067	SPILLS
LAFITTE	93324426		5 MILES NORTH OF TANK BATTERY FA	70067	ERNS
LAFITTE	91241340		10 MILES SOUTH OF CITY	70067	ERNS
LAFITTE	89113947		7 MILES SOUTH OF LAFITTE IN A MA	70067	ERNS
LAFITTE	8864008		25 MILES SOUTHWEST OF NEW ORLEANS	70067	ERNS
LAFITTE	1004512970		15 MILES NORTH OF	70067	FINDS
LAFITTE	1006322096		6 MILES SW OF	70067	FINDS
LAFITTE	1008213329		8 MILES W	70067	FINDS
LAFITTE	1008206858		20 MILES S OF	70067	FINDS
LAFITTE	S108331042	WILLIAM G HELIS CO LLC - WEST SATURDAY ISLAND WILD	17 MI N OF	70067	NPDES
LAFITTE	1004513401		5 MI N OF	70067	FINDS
LAFITTE	984622841		NATURAL GAS GATHERING LINE RUP	70067	ERNS
LAFITTE	91218309		NAVIGABLE WATERS	70067	ERNS
LAFITTE	S110047502	STRIKE KING PRODUCTION FACILITY	104 MI NE OF	70067	NPDES
LAFITTE	1006674354		3 MI NE OF S	70067	FINDS, NPDES
LAFITTE	S108619847	GULF SOUTH PIPELINE	NEAR BAYOU VILLARS	70067	SPILLS
LAFITTE	93312092		NEAR WELL LL & E	70067	ERNS
LAFITTE	96516205		NEAR A PIER	70067	ERNS
LAFITTE	98454719		W NEXT CANAL OF WEST BARRITAIRE	70067	ERNS
LAFITTE	S110100346	"EQUILON PIPELINE CO."	E OF LAFITTE NATIONAL PARK	70067	SPILLS
LAFITTE	1007451702		75 MI OF	70067	FINDS, NPDES

PLAQUEMINES COUNTY, LA - ORPHAN SUMMARY

City	EDR ID	Site Name	Site Address	Zip	Database(s)
LAFITTE	1006256275		20 S OF	70067	FINDS
LAFITTE	92252692		S OF BAYOU PEROT	70067	ERNS
LAFITTE	92274047		E OF PLUM PT	70067	ERNS
LAFITTE	S110114918	M/V "BARBARA"	OFF	70067	SPILLS
LAFITTE	S108623706	VAMOS OIL AND GAS	45 OFF OF NEAR WHERE HWY	70067	SPILLS
LAFITTE	S108622434	BARATARIA BAY	OFF LN	70067	SPILLS
LAFITTE	S108334930	TOTAL ENVIRONMENTAL SOLUTIONS INC - ROSETHORNE SUB	OFF AUGUST LN ON LESTER ST	70067	NPDES
LAFITTE	96480527		OIL WELL B 131ST BAY DE CHENE & TAP BULL PLUG IN CHO	70067	ERNS
LAFITTE	1000892859		13 OLANDERS LN	70067	RCRA-NonGen, FINDS
LAFITTE	2005616037	ORANGE STREET	ORANGE ST	70067	ERNS
LAFITTE	S110095560		ORLEANS WAY & SHARPE RD	70067	SPILLS
LAFITTE	S110095412		4839 ORLEANS WAY CROWN PT	70067	SPILLS
LAFITTE	2005619820	OUT IN THE MARSH	OUT IN THE MARSH	70067	ERNS
LAFITTE	S109152876	BAYOU COUBA - 7 MILES	OUTSIDE OF	70067	SPILLS
LAFITTE	99648701		S PART BARITARIA BAY OLD TEXACO	70067	ERNS
LAFITTE	97562680		PIT OVERFLOW DUE TO SECONDARY	70067	ERNS
LAFITTE	94367267		PLATFORM BAY DECHEYNE COMPRESS STA	70067	ERNS
LAFITTE	92295770		PLUMB PT	70067	ERNS
LAFITTE	93321464		PLUMB PT	70067	ERNS
LAFITTE	2006795502	PLUS OR MINUS 10	PLUS OR MINUS 10	70067	ERNS
LAFITTE	S110114103		3556 PRIVATEER BLVD	70067	SPILLS
LAFITTE	2007311981	4811 PRIVATEER BLVD	4811 PRIVATEER BLVD	70067	ERNS
LAFITTE	S109565856	JOHN STONE OIL;	4811 PRIVATEER BLVD	70067	SPILLS
LAFITTE	1011994411	LA DELA FARMS #1	PRODUCTION FACILITY	70067	FINDS
LAFITTE	1010164388	MANILLA VILLAGE	PRODUCTION BARGE	70067	FINDS
LAFITTE	S109960901	QUALITY ENERGY SERVICES	QUALITY ENERGY SERVICES CNM DO	70067	SPILLS
LAFITTE	S108619557	BEGINNING 5 MILES S OF LAFITTE, EXTENDING TO VENIC	30 T17S R24E	70067	SPILLS
LAFITTE	98446781		RIGOLETS 133	70067	ERNS
LAFITTE	S110095804		301 ROADINJEANLAFITTENATIONAL PARK	70067	SPILLS
LAFITTE	S108620345	TOTAL ENVIRONMENTAL SOLUTIONS	ROSE THORN PLANT ON LESTER OFF RD	70067	SPILLS
LAFITTE	S110102377	SEMCO, INC.	ROSE STONE RD	70067	SPILLS
LAFITTE	1006065337		665 ROSETHORNE RD	70067	FINDS
LAFITTE	S108599081	LAT. 29 35 00N, LONG. 90 03 44W	5 MI S OF	70067	SPILLS
LAFITTE	1009796351	LL E #1 PRODUCTION BARGE - LITTLE LAKE	105 MI S OF	70067	FINDS
LAFITTE	S109560871		24 MI S OFLAFITTE 2928555N 900013	70067	SPILLS
LAFITTE	1010727648	LAFITTE FIELD COMPRESSOR STATION TB # 5 & CAMP	8 MI S OF	70067	FINDS
LAFITTE	1010731378	LL&E #1 PRODUCTION BARGE - LITTLE LAKE	105 MI S OF	70067	FINDS
LAFITTE	S108335594	LAFITTE FIELD COMPRESSOR STATION TB # 5 & CAMP	8 MI S OF	70067	NPDES
LAFITTE	S108331217	LL&E #1 WELL	83 MI S OF	70067	NPDES
LAFITTE	S108331788	BARATARIA BASIN LANDBRIDGE - SHORELINE PROTECTION	14 MI S OF	70067	NPDES
LAFITTE	1006256278		20 MI S OF	70067	FINDS
LAFITTE	1008002480		18 MI S OF	70067	FINDS, NPDES

PLAQUEMINES COUNTY, LA - ORPHAN SUMMARY

City	EDR ID	Site Name	Site Address	Zip	Database(s)
LAFITTE	1006674562		18 MI S OF	70067	FINDS
LAFITTE	S108333334	MANILLA VILLAGE TANK BATTERY - MANILLA VILLAGE FIE	115 MI S OF	70067	NPDES
LAFITTE	S108339598	AC HASSINGER FACILLITY - MANILA VILLAGE FIELD	18 MI S OF	70067	NPDES
LAFITTE	S108615341	TEXACO PIPELINES LLC	SAINT MARYS PT	70067	SPILLS
LAFITTE	S108615328	TEXACO PIPELINES LLC	SAINT MARYS PT	70067	SPILLS
LAFITTE	S108618800	FOREST OIL CORPORATION	SATURDAY ISLAND FIELD FACILITY	70067	SPILLS
LAFITTE	1010163728	SATURDAY ISLAND FACILITY #1	W SATURDAY ISLAND FIELD	70067	FINDS
LAFITTE	S109560819		SATURDAY ISLAND CVX LAFITTE	70067	SPILLS
LAFITTE	S108615907	FOREST OIL CORP	SATURDAY ISLAND OIL	70067	SPILLS
LAFITTE	S108617062	BURLINGTON RESOURCES	SATURDAY ISLAND SL 15858	70067	SPILLS
LAFITTE	S108616162	FORREST OIL COMPANY	SATURDAY ISLAND FIELD BARATARI	70067	SPILLS
LAFITTE	92287467		SATURDAY ISLAND FIELD	70067	ERNS
LAFITTE	96501042		SATURDAY ISLAND FIELD BARATARI	70067	ERNS
LAFITTE	2002595878		SATURDAY ISLAND	70067	ERNS
LAFITTE	98435072		SATURDAY ISLAND BY BARATARIA B	70067	ERNS
LAFITTE	98435056		SATURDAY ISLAND FIELD BARATARI	70067	ERNS
LAFITTE	1005673868		SATURDAY ISLAND	70067	FINDS
LAFITTE	S109095046	LAFITTE FIELD CF #8 TANK BATTERY #13	9 MI SE OF	70067	NPDES
LAFITTE	S108331518	LAFITTE TRANSFER BARGE #1	9 MI SE OF	70067	NPDES
LAFITTE	S108335595	LAFITTE #6 CENTRAL FACILITYTANK BATTERY #11	5 MI SE OF	70067	NPDES
LAFITTE	S108335597	LAFITTE CENTRAL FACILITY 10 TANK BATTERY #8	8 MI SE OF	70067	NPDES
LAFITTE	S108333318	MANILLA VILLAGE PRODUCTION BARGE #1 - MANILLA VILL	115 MI SE OF	70067	NPDES
LAFITTE	S108995129	SATURDAY ISLAND SOUTH FIELD PRODUCTION FACILITY	20 MI SE OF	70067	NPDES
LAFITTE	1006173650		6 MI SE OF	70067	FINDS
LAFITTE	1004512193		8 MI SE	70067	FINDS
LAFITTE	99635388		20 MI SE OF LAFITTE	70067	ERNS
LAFITTE	1008380025		6 MI SE OF	70067	FINDS
LAFITTE	1008200398		8 MI SE OF	70067	FINDS, NPDES
LAFITTE	1008200396		5 MI SE OF	70067	FINDS
LAFITTE	1005651256		10 MI SE OF	70067	FINDS, NPDES
LAFITTE	97416509		SEAWAY MARINA	70067	ERNS
LAFITTE	99629426		SEAWAY MARINA BARATARIA WATER WAY	70067	ERNS
LAFITTE	2008889413	SEE LAT & LONG	SEE LAT & LONG	70067	ERNS
LAFITTE	96480585		SHEEN SIZE 40FT X & BROWN	70067	ERNS
LAFITTE	96485005		SHEEN SIZE 5MI X 1MI	70067	ERNS
LAFITTE	98426733		SHEEN SIZE 25	70067	ERNS
LAFITTE	98425207		SHEEN SIZE 15 MILE LONG & UNKNOWN LENGTH OR COLOR	70067	ERNS
LAFITTE	98463301		SHEEN SIZE 10 YDS X & RAINBOWCOLORED	70067	ERNS
LAFITTE	984193161		SHEEN SIZE UNK & COLOR GRAY	70067	ERNS
LAFITTE	98441163		SHEEN SIZE UNKNOWN & RAINBOW IN COLOR	70067	ERNS
LAFITTE	98463105		SHEEN SIZE BLACK OIL	70067	ERNS

PLAQUEMINES COUNTY, LA - ORPHAN SUMMARY

City	EDR ID	Site Name	Site Address	Zip	Database(s)
LAFITTE	98468004		SHEENSIZE 10SQFT & RAINBOW	70067	ERNS
LAFITTE	1010163034	WICHITA RIVER OIL CORP.	N SL 2453	70067	FINDS
LAFITTE	1006829973		6 MI SOUTH OF	70067	FINDS
LAFITTE	1009796350	MANILA VILLAGE COMMINGLING FACILITY #1	13 MI SSE OF	70067	FINDS
LAFITTE	1010730306	MANILA VILLAGE LL&E FEE #1 FACILITY	12 MI SSE OF	70067	FINDS
LAFITTE	S108333259	MANILA VILLAGE COMMINGLING FACILITY #1 - MANILLA V	13 MI SSE OF	70067	NPDES
LAFITTE	1006674625		12 MI SSE OF	70067	FINDS
LAFITTE	1011934276	NORTH HALF TANK BATTERY - LITTLE LAKE FI	95 MI SSW OF	70067	FINDS
LAFITTE	1011934445	2383 PLATFORM - LITTLE LAKE FIELD	115 MI SSW OF	70067	FINDS
LAFITTE	S108339858	STATE LEASE #2383 PRODUCTION FACILITY	13 MI SSW OF	70067	NPDES
LAFITTE	S108994761	NORTH HALF TANK BATTERY - LITTLE LAKE FIELD	95 MI SSW OF	70067	NPDES
LAFITTE	S108994759	2383 PLATFORM - LITTLE LAKE FIELD	115 MI SSW OF	70067	NPDES
LAFITTE	99614641		2704 STATE LEASE	70067	ERNS
LAFITTE	S109562772		STONE ENERGY CORP	70067	SPILLS
LAFITTE	1010164154	SL 17780 PRODUCTION FACILITY	1 STREET	70067	FINDS
LAFITTE	98463041		STREET	70067	ERNS
LAFITTE	S108333253	LITTLE TEMPLE FACILITY - LITTLE TEMPLE FIELD	6 MI SW OF	70067	NPDES
LAFITTE	S109412982	LOUISIANA DELTA FARMS #1 PRODUCTION FACILITY	42 MI SW OF	70067	NPDES
LAFITTE	94393191		4 MI SW OF LAFITTE LAT 29	70067	ERNS
LAFITTE	1004512195		6 MI SW OF	70067	FINDS
LAFITTE	S110107486		SWIFT ENERGY EAST SATURDAY ISL	70067	SPILLS
LAFITTE	1010164390	COMMINGLING FACILITY #2	TANK BATTERY	70067	FINDS
LAFITTE	1010164484	CASTEX ENERGY, INC.	TANK BATTERY	70067	FINDS
LAFITTE	1010164475	LAFITTE CENTRAL FACILITY 10	TANK BATTERY	70067	FINDS
LAFITTE	1010164474	LAFITTE CENTRAL FACILITY 8	TANK BATTERY	70067	FINDS
LAFITTE	1006256436		W TB 10	70067	FINDS
LAFITTE	93329790		TEXACO LAFITTE	70067	ERNS
LAFITTE	93302831		TEXACO FIELD	70067	ERNS
LAFITTE	92277806		TEXACO E & P PO BOX 60	70067	ERNS
LAFITTE	90163985		TEXACO LAFITTE FIELD	70067	ERNS
LAFITTE	93350567		TEXACO CANAL	70067	ERNS
LAFITTE	90187232		TEXACO BAY DECHENE TANK BATTER	70067	ERNS
LAFITTE	93311797		TEXACO LAFITTE FIELD	70067	ERNS
LAFITTE	93326940		TEXACO LAFITTE FIELD	70067	ERNS
LAFITTE	92293222		TEXACO LAFITTE FIELD	70067	ERNS
LAFITTE	97413390		TEXACO LAFITTE FIELD WELL	70067	ERNS
LAFITTE	90165523		TEXACO LAFITTE FIELD	70067	ERNS
LAFITTE	S109025356	ZENERGY	IN THE BARATARIA FIELD	70067	SPILLS
LAFITTE	92260177		THE PEN LAKE	70067	ERNS
LAFITTE	96516353		THE STREET BEFORE FRAN LN	70067	ERNS
LAFITTE	98439698		IN THE MARSHLANDS	70067	ERNS
LAFITTE	98465039		THIS ISLAND CALLERS PHYSICAL L	70067	ERNS
LAFITTE	1010155510	LL E #2 #3 FACILITY	MI TO LAFITTE S	70067	FINDS

PLAQUEMINES COUNTY, LA - ORPHAN SUMMARY

City	EDR ID	Site Name	Site Address	Zip	Database(s)
LAFITTE	1010729474	LL&E #2 & #3 FACILITY	MI TO LAFITTE LANDING S	70067	FINDS
LAFITTE	8852853		TRANSFER FACILITY SECT 4	70067	ERNS
LAFITTE	96488583		TURTLE BAY LAKE RIGELESE	70067	ERNS
LAFITTE	90172276		IN TURTLE BAY	70067	ERNS
LAFITTE	91227447		TURTLE BAY	70067	ERNS
LAFITTE	91222644		S TURTLE BAY 12	70067	ERNS
LAFITTE	96510760		TURTLE BAY LITTLE LAKE OIL FIE	70067	ERNS
LAFITTE	8718293		TURTLE BAY S9	70067	ERNS
LAFITTE	98455854		TURTLE BAY	70067	ERNS
LAFITTE	984193160		UNK SHEEN SIGHTING	70067	ERNS
LAFITTE	98448833		UNKNOWN MARINA SIGHTED FM OVER	70067	ERNS
LAFITTE	2008860857	VARATARIA FIELD	VARATARIA FIELD	70067	ERNS
LAFITTE	92250072		VILLARS FIELD	70067	ERNS
LAFITTE	1006256437		10 MI W OF	70067	FINDS
LAFITTE	1006256433		10 MI W OF	70067	FINDS
LAFITTE	S108619120	AMERICAN NATURAL ENERGY CORP	WATERFORD PRODUCTION FACILITY>	70067	SPILLS
LAFITTE	S109562542		IN WATERS STHY	70067	SPILLS
LAFITTE	2008863285	WELL # 192432	WELL	70067	ERNS
LAFITTE	96476460		CF WELL L O ADAMS #	70067	ERNS
LAFITTE	93312093		WELL LL & E 182ND	70067	ERNS
LAFITTE	92269805		WELL NOLLE 16	70067	ERNS
LAFITTE	90165747		WELL	70067	ERNS
LAFITTE	93317027		WELL NO BAY DECHENE FIELD	70067	ERNS
LAFITTE	92288195		WELL 79 N	70067	ERNS
LAFITTE	98431102		WHICH ISLAND INTERNAL TO FACIL	70067	ERNS
LAFITTE	98443626		WILL REPAIR	70067	ERNS
LAFITTE	94399959		YACHT PEN	70067	ERNS
LAFITTE	2000672389		YOU BAY 5	70067	ERNS
LULING	S108590972	MONSANTO CO.	12501 RIVER ROAD>>ZIP:	70040	SPILLS
MOBILE	96477892	MOBILE BAY BOUY 51	MOBILE BAY BOUY 51	70037	ERNS
MYRTLE GROVE	S109154156	(LINDER OIL / SETTOON MARINE) @ LAKE HERMITAGE STO	&	70083	SPILLS
MYRTLE GROVE	S108629059	COAL PLANT	HWY 23	70083	SPILLS
MYRTLE GROVE	1009649758	MYRTLE GROVE FACILITY	18550 HWY 23	70083	FINDS
MYRTLE GROVE	S108594098	CITRUS LANDS OF LOUISIANA	21140 HWY 23	70083	SPILLS
MYRTLE GROVE	S108339829	PORT SHIP SERVICE INC - DEVANT FACILITY	20917 HWY 23	70091	NPDES
MYRTLE GROVE	S110111779		IN A MARSHY AREA NEAR MYRTLE G	70083	SPILLS
MYRTLE GROVE	96499388		BARATARIA BAY	70083	ERNS
MYRTLE GROVE	96499386		BARATARIA BAY	70083	ERNS
MYRTLE GROVE	93311659		N BAY 5	70083	ERNS
MYRTLE GROVE	S109564439		BAYOU PLAQUEMINE OFF	70083	SPILLS
MYRTLE GROVE	S108619530	M/V STRANGE INOVATION	CENEX HARVEST STATES COOPERATI	70083	SPILLS
MYRTLE GROVE	2008891824	DAVANT ANCHORAGE	DAVANT ANCHORAGE	70083	ERNS
MYRTLE GROVE	99642478		FIELD FACILITY 1	70083	ERNS
MYRTLE GROVE	1004511020		L HERMITAGE UT 1	70083	FINDS
MYRTLE GROVE	S109562685		IMT MYRTLE GROVE	70083	SPILLS
MYRTLE GROVE	S108852668	STONE ENERGY CORP	N LAKE HERMITAGE>MYRTLE	70083	SPILLS

PLAQUEMINES COUNTY, LA - ORPHAN SUMMARY

City	EDR ID	Site Name	Site Address	Zip	Database(s)
MYRTLE GROVE	94389082		MILE MARKER 57 & LOWER MISSISSIPPI RIVER IMG MY	70083	ERNS
MYRTLE GROVE	8864577		1 MILE SOUTH OF LAKE 5 CORD	70083	ERNS
MYRTLE GROVE	S110114656		40 MILES SOUTH OF NEW ORLEANS NEA	70083	SPILLS
MYRTLE GROVE	S108336510	CRESCENT SHIP SERVICE INC	MISS 538	70083	NPDES
MYRTLE GROVE	96496733		MISS RIVER MM 62	70083	ERNS
MYRTLE GROVE	1005554918		ON MISS RIVER BATTURE RIGHT BA	70083	FINDS
MYRTLE GROVE	2008887984	MISSISSIPPI RIVER	MISSISSIPPI RIVER	70083	ERNS
MYRTLE GROVE	93339607		MISSISSIPPI RIVER MILE 615	70083	ERNS
MYRTLE GROVE	93310983		MISSISSIPPI RIVER GRAIN ELEVAT	70083	ERNS
MYRTLE GROVE	99648998		MISSISSIPPI RIVER MM 57	70083	ERNS
MYRTLE GROVE	S109025019	PLAQUEMINES PARISH SHERIFF'S OFFICE	NEAR WHERE CYPRESS INN	70083	SPILLS
MYRTLE GROVE	S109558005		S PECAN LN	70083	SPILLS
MYRTLE GROVE	S108590087		111 PECAN LANE IN WOOD PARK	70083	SPILLS
MYRTLE GROVE	S110103931	HARVEST STATES GRAIN ELEVATOR	434 E RAVINA ST	70083	SPILLS
MYRTLE GROVE	96497512		REGINA & T	70083	ERNS
MYRTLE GROVE	S106033853	MISSISIPPI RIVER GRAIN ELEVATOR	REVENNA ROAD	70037	HIST LUST
MYRTLE GROVE	1005488438		RIVER MILE 161 RDB	70083	FINDS
MYRTLE GROVE	1004512192		10 MI S OF	70083	FINDS
MYRTLE GROVE	1004511062		9 MI SW OF	70083	FINDS
MYRTLE GROVE	S108591782		146 WOODPARK LN	70083	SPILLS
NEW ORLEANS	98438307	ABSORBENT PADS PACKED IN HOLE	ABSORBENT PADS PACKED IN HOLE	70041	ERNS
NEW ORLEANS	2004734080	LAT 29-34.320 N	N LAT 29	70041	ERNS
NORCO	1008239350	STOLTHAVEN NEW ORLEANS LLC/TRANSFER TERMINAL	1 M E OF	70040	FINDS
OSTRICA	S109961259	ENTERGY NEW ORLEANS	E APPROXIMATELY 1	70041	SPILLS
OSTRICA	8718353		OSTRICA TERMINAL MANIFOLD MISS & M 267	70041	ERNS
PILOT TOWN	1012075887	BURRWOOD LACT FACILITY	BURRWOOD FIELD	70081	FINDS
PILOT TOWN	1005835687	AMERADA HESS CORP./MAIN PASS	MAIN PASS	70081	FINDS
PILOT TOWN	1011987441	BURLINGTON RESOURCES O&G CO/DELTA DUCK CLUB COMP BARGE WASHI	3 MILES NW	70081	FINDS
PILOT TOWN	1006674127	SHELL PIPELINE CO LP - MAIN PASS 69P FAC	20 MILES SE	70081	FINDS
PILOTTOWN	1010163019	MAIN PASS 69	CENTRAL FACILITY	70081	FINDS
PILOTTOWN	1006173015	MAIN PASS BLOCK 69 PLATFORM B	12 MI E OF	70081	FINDS
PILOTTOWN	S108332531	MAIN PASS AREA BLOCK 74 FACILITY	20 MI E OF	70081	NPDES
PILOTTOWN	1006674339	SHELL PIPELINE CO LP - MAIN PASS 69 PIPE	167 MI E OF	70081	FINDS
PILOTTOWN	1006243309	MAIN PASS BLOCK 69 CENTRAL FACILITY	10 MI E OF	70081	FINDS, NPDES
PILOTTOWN	1006243308	MAIN PASS BLOCK 69 WATERFLOOD PLATFORM	12 MI E OF	70081	FINDS
PILOTTOWN	1008215591	FLORES-RUCKS/BARGE	FELICITY & E BAY CF	70081	FINDS
PILOTTOWN	S109567584	CRESCENT RIVER PORT PILOTS' ASSOCIATED - PILOT'S S	MISSISSIPPI RIVER MILE 18	70081	NPDES
PILOTTOWN	1006674338	BURRWOOD E8 FACILITY	MISSISSIPPI RIVER SW PASS	70081	FINDS
PILOTTOWN	S108339851	DELTA DUCK CLUB PRODUCTION FACILITY	5 MI N OF	70081	NPDES
PILOTTOWN	1010731010	SHELL PIPELINE CO LP - MAIN PASS 69P FACILITY	16 MI NE OF	70081	FINDS
PILOTTOWN	1006322070	MAIN PASS 69C	12MILES OF NE	70081	FINDS
PILOTTOWN	S108335675	SHELL PIPELINE CO LP - MAIN PASS 69P FACILITY	16 MI NE OF	70081	NPDES

PLAQUEMINES COUNTY, LA - ORPHAN SUMMARY

City	EDR ID	Site Name	Site Address	Zip	Database(s)
PILOTTOWN	1004511065	MAIN PASS BLOCK 69 PLATFORM C	12 MI NE OF	70081	FINDS
PILOTTOWN	1010725666	DELTA DUCK CLUB BARGE WASHINGTON	3 MI NW OF	70081	FINDS
PILOTTOWN	1006724154	SHELL PL CO LP PILOTTOWN TERMINAL	N OF MISSISSIPPI RIVER	70081	FINDS
PILOTTOWN	1010021788	SOUTHEAST PASS FIELD LIVING QUARTERS FAC	12 MI SE OF	70081	FINDS
PLAQUEMINES COUNTY	S108592331	CONMACO	1601 / 02 ENGINEERS RD		SPILLS
PLAQUEMINES COUNTY	S108619997	PLAQUEMINES PARISH GOVERNMENT	HWY 15 - 1000 FEET NORTH OF DAVANT COMMUNITY CENTE		SPILLS
PLAQUEMINES COUNTY	S110096151	PLAQUEMINES PARISH GOVT LIFT STATION D1	HWY 15 @ HARLEM RD		SPILLS
PLAQUEMINES COUNTY	2009911922	1551 HIGHWAY 23	1551 HIGHWAY 23		ERNS
PLAQUEMINES COUNTY	S110107927		HWY 23 - IN CANAL BEHIND THE MANHADDEN PLANT BURIS		SPILLS
PLAQUEMINES COUNTY	2008911922	1551 HIGHWAY 23	1551 HIGHWAY 23		ERNS
PLAQUEMINES COUNTY	S108590230	INDUSTRIAL PIPE C & D LANDFILL	1126 HWY 23		SPILLS
PLAQUEMINES COUNTY	2006806057	29-36-35	29-36-35		ERNS
PLAQUEMINES COUNTY	S108593537	BURLINGTON RESOURCES/LL&E SUBSIDIARY OF BURLINGTON	2 TO 3 MILES SOUTH OF JOSHUA MARINA FROM BURAS POR		SPILLS
PLAQUEMINES COUNTY	S110098778		29 . 30 N 89 . 10 W		SPILLS
PLAQUEMINES COUNTY	S109412879	PPG BORROW PIT	38398	0	DEBRIS
PLAQUEMINES COUNTY	S109557941		HWY 39 NEAR;SPILLER PLANTATION		SPILLS
PLAQUEMINES COUNTY	M300006102	CONOCOPHILLIPS CO	ALLIANCE REFINERY		MINES
PLAQUEMINES COUNTY	S108619696	AMAX MEDALS RECOVERY INC	ALONG SIDE LA HWY 39 (WEST OF WASTEWATER POND)		SPILLS
PLAQUEMINES COUNTY	S108625250	BRETON SOUND BLOCK #51, PRODUCTION PLATFORM	APPROXIMATELY 13.5 MILES NORTHEAST OF VENICE		SPILLS
PLAQUEMINES COUNTY	S110100520		BAPTISTE COLLETTE BAYOU		SPILLS
PLAQUEMINES COUNTY	2009913252	BARATARIA BAY	BARATARIA BAY		ERNS
PLAQUEMINES COUNTY	2008913252	BARATARIA BAY	BARATARIA BAY		ERNS
PLAQUEMINES COUNTY	2008882934	BARATARIA BAY	BARATARIA BAY		ERNS
PLAQUEMINES COUNTY	S108626086	HILCORP	SOUTHEAST BASTIAN BAY FACILITY		SPILLS
PLAQUEMINES COUNTY	2008884117	BATISTE BAY	BATISTE BAY		ERNS
PLAQUEMINES COUNTY	2009897265	EAST BAY - STATE WATERS	EAST BAY - STATE WATERS		ERNS
PLAQUEMINES COUNTY	S110103761	PANACO OIL COMPANY WEST DELTA	52 WEST BAY		SPILLS
PLAQUEMINES COUNTY	2008897265	EAST BAY - STATE WATERS	EAST BAY - STATE WATERS		ERNS
PLAQUEMINES COUNTY	S109565098		EAST BAY CENTRAL FACILITY;		SPILLS
PLAQUEMINES COUNTY	2008879669	WEST BAY	WEST BAY		ERNS
PLAQUEMINES COUNTY	2008869209	EAST BAY CENTRAL FACILITY	EAST BAY CENTRAL FACILITY		ERNS
PLAQUEMINES COUNTY	S108612994	NORTH COASTAL OIL	WEST BAY OIL / GAS FIELD/TAUTE PHINE PASS		SPILLS
PLAQUEMINES COUNTY	2006808108	WEST BAY	WEST BAY		ERNS
PLAQUEMINES COUNTY	2009919697	BAYOU LAFOURCHE	BAYOU LAFOURCHE		ERNS
PLAQUEMINES COUNTY	2008874222	BAYOU ST DENNIS RED NO 46	BAYOU ST DENNIS RED NO 46		ERNS
PLAQUEMINES COUNTY	2009918137	WEST BLACK BAY	WEST BLACK BAY		ERNS
PLAQUEMINES COUNTY	2009912113	WEST BLACK BAY	WEST BLACK BAY		ERNS
PLAQUEMINES COUNTY	2008912113	WEST BLACK BAY	WEST BLACK BAY		ERNS
PLAQUEMINES COUNTY	2008878831	BLACK BAY (STATE WATERS)	BLACK BAY (STATE WATERS)		ERNS
PLAQUEMINES COUNTY	S109563587		BLACK BAY, BLOCK 195QQ		SPILLS
PLAQUEMINES COUNTY	S109560090		EAST BLACK BAY;LAT: 29 36.259N LONG: 89 30.798W		SPILLS
PLAQUEMINES COUNTY	2008892785	BLACK BAY	BLACK BAY		ERNS
PLAQUEMINES COUNTY	2008869164	EAST BLACK BAY	EAST BLACK BAY		ERNS
PLAQUEMINES COUNTY	2008882062	WEST BLACK BAY	WEST BLACK BAY		ERNS
PLAQUEMINES COUNTY	2008882038	BLACK BAY	BLACK BAY		ERNS

PLAQUEMINES COUNTY, LA - ORPHAN SUMMARY

City	EDR ID	Site Name	Site Address	Zip	Database(s)
PLAQUEMINES COUNTY	2008873438	BLACK BAY	BLACK BAY		ERNS
PLAQUEMINES COUNTY	S109025233	HELIS OIL & GAS	NORTH BLACK BAY>LAT: 29 38.264 N>LONG: 89 33.233		SPILLS
PLAQUEMINES COUNTY	S110103275		WEST BLACK BAY		SPILLS
PLAQUEMINES COUNTY	2006801754	WEST BLACK BAY FIELD	WEST BLACK BAY FIELD		ERNS
PLAQUEMINES COUNTY	2009900286	BLOCK 22	BLOCK 22		ERNS
PLAQUEMINES COUNTY	2008900286	BLOCK 22	BLOCK 22		ERNS
PLAQUEMINES COUNTY	S109563071	HARVEST OIL AND GAS	BLOCK 35LAT: 29 28 56 N LONG: 89 21 35W		SPILLS
PLAQUEMINES COUNTY	S108623604	E5 PRODUCTION FACILITY IN WEST DELTA	BLOCK 83 ON HOLLYWOOD BAYOU		SPILLS
PLAQUEMINES COUNTY	S110099292		1900 BLOCK ENGINEERS RD.		SPILLS
PLAQUEMINES COUNTY	2009900293	BLOCKS 7, 9, 10, 30, 31, 37, AND 47	BLOCKS 7, 9, 10, 30, 31, 37, AND 47		ERNS
PLAQUEMINES COUNTY	2008900293	BLOCKS 7, 9, 10, 30, 31, 37, AND 47	BLOCKS 7, 9, 10, 30, 31, 37, AND 47		ERNS
PLAQUEMINES COUNTY	S109563692		BOOTHVILLE WW PLANT		SPILLS
PLAQUEMINES COUNTY	S108618292	SEVERN TRENT SERVICES, INC	BRAITHWAITE PACKAGE PLANT		SPILLS
PLAQUEMINES COUNTY	2009907106	BRENTON SOUND	BRENTON SOUND		ERNS
PLAQUEMINES COUNTY	2008907106	BRENTON SOUND	BRENTON SOUND		ERNS
PLAQUEMINES COUNTY	S110105823	KERR MCGEE OIL AND GAS	BRETON SOUND BLOCK 20-21 CENTRAL FACILITY		SPILLS
PLAQUEMINES COUNTY	S109565311		BRETON SOUND;		SPILLS
PLAQUEMINES COUNTY	S109558581		BRETON SOUND 52;LAT: 29 25.538 N;LONG: 089 08.329		SPILLS
PLAQUEMINES COUNTY	S110100525		BRETON SOUND CHANNEL LIGHT 6		SPILLS
PLAQUEMINES COUNTY	S108621936	GULF OF MEXICO	BRETON SOUND BLOCK 20		SPILLS
PLAQUEMINES COUNTY	S108613737	BADGER OIL PRODUCTION PLATFORM	BRETON SOUND BLOCK 53		SPILLS
PLAQUEMINES COUNTY	2006784626	BRETON SOUND CENTRAL	BRETON SOUND CENTRAL		ERNS
PLAQUEMINES COUNTY	S110112596		BUILDING 205		SPILLS
PLAQUEMINES COUNTY	2006821683	BURAS	BURAS		ERNS
PLAQUEMINES COUNTY	S109566239		BURRWOOD BAYOU @;BURRWOOD FIELD,;FACILITY E-8		SPILLS
PLAQUEMINES COUNTY	S109153471	MARSH AREA - EAST BAY	CENTRAL FACILITY - >SOUTH PASS BLOCK 11>ENERGY PAR		SPILLS
PLAQUEMINES COUNTY	2008888035	CM3	CM3		ERNS
PLAQUEMINES COUNTY	2006811636	COX OPERATING, ELOI BAY	COX OPERATING, ELOI BAY		ERNS
PLAQUEMINES COUNTY	S110112695		WEST DELTA		SPILLS
PLAQUEMINES COUNTY	2009900474	DELTA DUCT FIELD	DELTA DUCT FIELD		ERNS
PLAQUEMINES COUNTY	2009923084	DELTA DUCK FIELD	DELTA DUCK FIELD		ERNS
PLAQUEMINES COUNTY	S110107911		WEST DELTA FIELD, BLOCK 79, PLATFORM A		SPILLS
PLAQUEMINES COUNTY	2008900474	DELTA DUCT FIELD	DELTA DUCT FIELD		ERNS
PLAQUEMINES COUNTY	S109153203	SUN DRILLING PRODUCTS	001 DISCHARGE		SPILLS
PLAQUEMINES COUNTY	S108620954		DOCK AT SW PASS 24		SPILLS
PLAQUEMINES COUNTY	S108620953		DOCK AT SW PASS 24		SPILLS
PLAQUEMINES COUNTY	2009905064	DOULETTES CANAL ON WAY TO	DOULETTES CANAL ON WAY TO		ERNS
PLAQUEMINES COUNTY	2008905064	DOULETTES CANAL ON WAY TO	DOULETTES CANAL ON WAY TO		ERNS
PLAQUEMINES COUNTY	S109154355	DRAINAGE CANAL @ END OF MILAM DRIVE	DRAINAGE CANAL @ END OF MILAM DRIVE		SPILLS
PLAQUEMINES COUNTY	S108855297	MYRTLE GROVE SUBDIVISION	DRAINAGE CANAL		SPILLS
PLAQUEMINES COUNTY	S109558887		DRC, WHITE DITCH;WILLS POINT		SPILLS
PLAQUEMINES COUNTY	2009899402	DULAC CANAL	DULAC CANAL		ERNS
PLAQUEMINES COUNTY	2008899402	DULAC CANAL	DULAC CANAL		ERNS
PLAQUEMINES COUNTY	S108626176	APACHE CORPORATION	SOUTH EAST PASS FIELD		SPILLS
PLAQUEMINES COUNTY	2007304454	EASTBAY CENTRAL FACILITY	EASTBAY CENTRAL FACILITY		ERNS
PLAQUEMINES COUNTY	S109959861	ENERGY PARTNERS LTD	ENERGY PARTNERS LTD SOUTH PASS, BLOCK 24, EAST BAY		SPILLS
PLAQUEMINES COUNTY	S108630066	GENERAL MARINE	ENGINEER RD		SPILLS

PLAQUEMINES COUNTY, LA - ORPHAN SUMMARY

City	EDR ID	Site Name	Site Address	Zip	Database(s)
PLAQUEMINES COUNTY	S110099319		1909 ENGINEERS RD		SPILLS
PLAQUEMINES COUNTY	S109559195		ENTRACNE TO SOUTHWEST PASS;LAT: 28 54 36N LONG: 89		SPILLS
PLAQUEMINES COUNTY	S108853367	HILCORP ENERGY	W8 FACILITY>LAT: 28 57.40N LONG: 89 24.034W		SPILLS
PLAQUEMINES COUNTY	2007301636	FORREST OIL PLATFORM	FORREST OIL PLATFORM		ERNS
PLAQUEMINES COUNTY	S110112696		FORT SAINT PHILLIPS		SPILLS
PLAQUEMINES COUNTY	S110112468		FORT BAYOU		SPILLS
PLAQUEMINES COUNTY	2008870791	FORT ST. PHILLIPS	FORT ST. PHILLIPS		ERNS
PLAQUEMINES COUNTY	S109565578		FRELICH CANAL BY EMPIRE;ALONG HWY 23		SPILLS
PLAQUEMINES COUNTY	S108616726	EQUILON PIPELINE	GARDEN ISLAND		SPILLS
PLAQUEMINES COUNTY	S110113389		GARDEN ISLAND BAY MOUTH OF MISS. RIVER		SPILLS
PLAQUEMINES COUNTY	2008866327	GARDEN ISLAND BAY	GARDEN ISLAND BAY		ERNS
PLAQUEMINES COUNTY	2008859963	GARDEN ISLAND BAY	GARDEN ISLAND BAY		ERNS
PLAQUEMINES COUNTY	2007326546	GARDEN ISLAND BAY	GARDEN ISLAND BAY		ERNS
PLAQUEMINES COUNTY	S110107850		GOODRICH PETROLEUM BURRWOOD BAYOU, BURRWOOD OIL AN		SPILLS
PLAQUEMINES COUNTY	2006797138	GTB STATE LEASE	GTB STATE LEASE		ERNS
PLAQUEMINES COUNTY	2009913677	GULF OF MEXICO	GULF OF MEXICO		ERNS
PLAQUEMINES COUNTY	2009908122	GULF OF MEXICO	GULF OF MEXICO		ERNS
PLAQUEMINES COUNTY	2009908046	GULF OF MEXICO	GULF OF MEXICO		ERNS
PLAQUEMINES COUNTY	2009897424	GULF OF MEXICO	GULF OF MEXICO		ERNS
PLAQUEMINES COUNTY	2009911944	GULF OF MEXICO	GULF OF MEXICO		ERNS
PLAQUEMINES COUNTY	2009919102	GULF OF MEXICO	GULF OF MEXICO		ERNS
PLAQUEMINES COUNTY	2009916048	GULF OF MEXICO	GULF OF MEXICO		ERNS
PLAQUEMINES COUNTY	2009927286	GULF OF MEXICO	GULF OF MEXICO		ERNS
PLAQUEMINES COUNTY	2009910149	GULF OF MEXICO	GULF OF MEXICO		ERNS
PLAQUEMINES COUNTY	2009902674	GULF OF MEXICO,MAIN PASS 300-B	GULF OF MEXICO,MAIN PASS 300-B		ERNS
PLAQUEMINES COUNTY	2009920323	GULF OF MEXICO	GULF OF MEXICO		ERNS
PLAQUEMINES COUNTY	2009897894	GULF OF MEXICO	GULF OF MEXICO		ERNS
PLAQUEMINES COUNTY	2008910149	GULF OF MEXICO	GULF OF MEXICO		ERNS
PLAQUEMINES COUNTY	2008916048	GULF OF MEXICO	GULF OF MEXICO		ERNS
PLAQUEMINES COUNTY	2008913677	GULF OF MEXICO	GULF OF MEXICO		ERNS
PLAQUEMINES COUNTY	2008911944	GULF OF MEXICO	GULF OF MEXICO		ERNS
PLAQUEMINES COUNTY	2008897424	GULF OF MEXICO	GULF OF MEXICO		ERNS
PLAQUEMINES COUNTY	2008902674	GULF OF MEXICO,MAIN PASS 300-B	GULF OF MEXICO,MAIN PASS 300-B		ERNS
PLAQUEMINES COUNTY	2008897894	GULF OF MEXICO	GULF OF MEXICO		ERNS
PLAQUEMINES COUNTY	2008875381	GULF OF MEXICO	GULF OF MEXICO		ERNS
PLAQUEMINES COUNTY	2008879469	GULF OF MEXICO	GULF OF MEXICO		ERNS
PLAQUEMINES COUNTY	2008908122	GULF OF MEXICO	GULF OF MEXICO		ERNS
PLAQUEMINES COUNTY	2008908046	GULF OF MEXICO	GULF OF MEXICO		ERNS
PLAQUEMINES COUNTY	S110097814	GULF OF MEXICO	GULF OF MEXICO		SPILLS
PLAQUEMINES COUNTY	2006804998	GULF OF MEXICO	GULF OF MEXICO		ERNS
PLAQUEMINES COUNTY	2006809450	GULF OF MEXICO	GULF OF MEXICO		ERNS
PLAQUEMINES COUNTY	S108621688	BELLE CHASSE INFLUENT PUMP STATION;	HEADING SOUTH ON HWY 23 IN BELLE CHASSE, TURN LEFT		SPILLS
PLAQUEMINES COUNTY	S108589763		106 HEYMANN WEST DELTA W8 FACILITY		SPILLS
PLAQUEMINES COUNTY	2007309173	INLAND WATERS LOUISANA	INLAND WATERS LOUISANA		ERNS
PLAQUEMINES COUNTY	2008872099	INSIDE OF BARATARIA BAY	INSIDE OF BARATARIA BAY		ERNS
PLAQUEMINES COUNTY	S108619996	PLAQUEMINES PARISH GOVERNMENT	INTERSECTION OF HWY 23 AND THE INTRACOASTAL CANAL		SPILLS
PLAQUEMINES COUNTY	S108629993	CORNER OF OLLIE DR & LA HWY 23	JESUIT BEND		SPILLS

PLAQUEMINES COUNTY, LA - ORPHAN SUMMARY

City	EDR ID	Site Name	Site Address	Zip	Database(s)
PLAQUEMINES COUNTY	S108620961	GARDEN ISLAND BAY BATTERY #6 (414 BATTERY)	JOHNSON'S PASS, STATE LEASE 214		SPILLS
PLAQUEMINES COUNTY	S108628901	LAT 29 22 43 N LONG 89 37 07 W	LAKE WASHINGTON		SPILLS
PLAQUEMINES COUNTY	S110107387		LAKE HERMITAGE RD., OFF HWY. 23 @ MM 47 PORT SULPH		SPILLS
PLAQUEMINES COUNTY	2009911796	LAKE WASHINGTON	LAKE WASHINGTON		ERNS
PLAQUEMINES COUNTY	2008911796	LAKE WASHINGTON	LAKE WASHINGTON		ERNS
PLAQUEMINES COUNTY	2008884888	LAKE WASHINGTON FIELD	LAKE WASHINGTON FIELD		ERNS
PLAQUEMINES COUNTY	2008879429	LAKE WASHINGTON FIELD CM3 PLATFORM	LAKE WASHINGTON FIELD CM3 PLATFORM		ERNS
PLAQUEMINES COUNTY	2009918426	LAT & LONG IS FOR THE CLOSEST	LAT & LONG IS FOR THE CLOSEST		ERNS
PLAQUEMINES COUNTY	2009912402	LAT 29-3-38.27 N	LAT 29-3-38.27 N		ERNS
PLAQUEMINES COUNTY	2009907874	LAT 28-56.16 N	LAT 28-56.16 N		ERNS
PLAQUEMINES COUNTY	2009906293	LAT 28-56-.16 N	LAT 28-56-.16 N		ERNS
PLAQUEMINES COUNTY	2009911366	LAT 29-11-43 N	LAT 29-11-43 N		ERNS
PLAQUEMINES COUNTY	S110103900	BLACK BAY	LAT 29.34.04.N LONG 89.29.15.W		SPILLS
PLAQUEMINES COUNTY	2008911366	LAT 29-11-43 N	LAT 29-11-43 N		ERNS
PLAQUEMINES COUNTY	2008912402	LAT 29-3-38.27 N	LAT 29-3-38.27 N		ERNS
PLAQUEMINES COUNTY	S108614250	MAIN PASS	LAT - 29 DEGREES 27' 5N>>LONG - 89 DEGREES 24' 13W		SPILLS
PLAQUEMINES COUNTY	S109565064		LAT 29 4'18" N LONG 89 0'8" W;GULF OF MEXICO		SPILLS
PLAQUEMINES COUNTY	2008906293	LAT 28-56-.16 N	LAT 28-56-.16 N		ERNS
PLAQUEMINES COUNTY	2008907874	LAT 28-56.16 N	LAT 28-56.16 N		ERNS
PLAQUEMINES COUNTY	S110099394	WEST DELTA BLOCK 53 (OUT OF VENICE)	LAT 29* 01' LONG 89* 23'		SPILLS
PLAQUEMINES COUNTY	S110100454	FREEPORT SULPHUR CANAL & TEXACO CANAL IN PLAQUEMIN	LAT 29 - 26 - 55. LONG. 89 - 44 - 15.		SPILLS
PLAQUEMINES COUNTY	2007331352	LAT 29 31 8.6 N	LAT 29 31 8.6 N		ERNS
PLAQUEMINES COUNTY	2006822311	LAT 29.18.12 N	LAT 29.18.12 N		ERNS
PLAQUEMINES COUNTY	2006805070	LAT 29 25 09N	LAT 29 25 09N		ERNS
PLAQUEMINES COUNTY	2006800282	LAT 29 35 32 N	LAT 29 35 32 N		ERNS
PLAQUEMINES COUNTY	2006796704	LAT 29 4 59.6	LAT 29 4 59.6		ERNS
PLAQUEMINES COUNTY	S108618609	ROMERE PASS FIELD	LAT. 29.16.20N LONG. 89.14.25W		SPILLS
PLAQUEMINES COUNTY	S108613691	EMPIRE TERMINAL - MISSISSIPPI RIVER	LAT. 29X22X49>>LOG. 89X32X97		SPILLS
PLAQUEMINES COUNTY	S109154262	LAT. 29 34 54 NORTH LONG. 89 32 16 WEST	LAT. 29 34 54 NORTH LONG. 89 32 16 WEST		SPILLS
PLAQUEMINES COUNTY	S108623647	PLATFORM - COQUILE BAY	LAT. 29 21 48N>>LONG. 89 20 18W		SPILLS
PLAQUEMINES COUNTY	2007305156	LAT: 29, 24, 14.775N	LAT: 29, 24, 14.775N		ERNS
PLAQUEMINES COUNTY	2007305154	LAT: 29, 10, 26.410N	LAT: 29, 10, 26.410N		ERNS
PLAQUEMINES COUNTY	2007301744	LAT: 29.06-271	LAT: 29.06-271		ERNS
PLAQUEMINES COUNTY	2009917953	LAT: 28N 58' 35.495"	LAT: 28N 58' 35.495"		ERNS
PLAQUEMINES COUNTY	2009904926	LAT: 29N 13' .8967"	LAT: 29N 13' .8967"		ERNS
PLAQUEMINES COUNTY	2009908891	LAT: 29N 38'	LAT: 29N 38'		ERNS
PLAQUEMINES COUNTY	2009911569	LAT: 28N 58' .83"	LAT: 28N 58' .83"		ERNS
PLAQUEMINES COUNTY	2009922537	LAT: 28N 59' 33"	LAT: 28N 59' 33"		ERNS
PLAQUEMINES COUNTY	2008911569	LAT: 28N 58' .83"	LAT: 28N 58' .83"		ERNS
PLAQUEMINES COUNTY	S110095163	ENERGY PARTNERS LTD SOUTH PASS BLOCK	LAT: 29 04' 27"N LONG: 89 16' 52"W		SPILLS
PLAQUEMINES COUNTY	2008908891	LAT: 29N 38'	LAT: 29N 38'		ERNS
PLAQUEMINES COUNTY	2008904926	LAT: 29N 13' .8967"	LAT: 29N 13' .8967"		ERNS
PLAQUEMINES COUNTY	2007314877	LAT: 29, 31.84N	LAT: 29, 31.84N		ERNS
PLAQUEMINES COUNTY	2007315264	LAT: 29 25 09 N	LAT: 29 25 09 N		ERNS
PLAQUEMINES COUNTY	S109560811		LAT: 29 20 56.6 N;LONG: 89 19 57.8 W		SPILLS
PLAQUEMINES COUNTY	2008860077	LAT: 29 25.538 N	LAT: 29 25.538 N		ERNS

PLAQUEMINES COUNTY, LA - ORPHAN SUMMARY

City	EDR ID	Site Name	Site Address	Zip	Database(s)
PLAQUEMINES COUNTY	S109960441	SWIFT ENERGY OPERATING	LAT: 29.22.42.6N LONG: 89.47.5.5W		SPILLS
PLAQUEMINES COUNTY	S109025030	MARSHLAND IN GARDEN ISLAND BAY	LAT: 29 04.596 N>LONG: 89 09.881 W		SPILLS
PLAQUEMINES COUNTY	2007325000	LAT: 28 58 59.0N	LAT: 28 58 59.0N		ERNS
PLAQUEMINES COUNTY	2007313981	LAT: 28 31 14.09N	LAT: 28 31 14.09N		ERNS
PLAQUEMINES COUNTY	2007326245	LAT: 29 32.3492N	LAT: 29 32.3492N		ERNS
PLAQUEMINES COUNTY	2007330797	LAT: 29 23 53.103 N	LAT: 29 23 53.103 N		ERNS
PLAQUEMINES COUNTY	2007308701	LAT: 28 53 32.4N	LAT: 28 53 32.4N		ERNS
PLAQUEMINES COUNTY	2007322922	LAT: 29 06 .69 N	LAT: 29 06 .69 N		ERNS
PLAQUEMINES COUNTY	2007322790	LAT: 29 38.56 N	LAT: 29 38.56 N		ERNS
PLAQUEMINES COUNTY	2007322565	LAT: 29 31 .86N	LAT: 29 31 .86N		ERNS
PLAQUEMINES COUNTY	2006817930	LAT: 29 18 27N	LAT: 29 18 27N		ERNS
PLAQUEMINES COUNTY	2006822387	LAT: 29 09.30N	LAT: 29 09.30N		ERNS
PLAQUEMINES COUNTY	2006790511	LAT: 29.109 N	LAT: 29.109 N		ERNS
PLAQUEMINES COUNTY	2007318964	LAT: 29 33.03N	LAT: 29 33.03N		ERNS
PLAQUEMINES COUNTY	2007319798	LAT: 29 7 .099N	LAT: 29 7 .099N		ERNS
PLAQUEMINES COUNTY	S108616334	LAKE WASHINGTON FIELD	LATITUDE 29.23.30.N LONGITUDE 89.47.45.W		SPILLS
PLAQUEMINES COUNTY	S108620569	PLAQUEMINES PARISH GOVERNMENT	LIFT STATION #66, HAPPY JACK CAMP SITE		SPILLS
PLAQUEMINES COUNTY	S110107093		LISTED AS LL / E IN TEMPO. SE MANILLA VILLAGE FIEL		SPILLS
PLAQUEMINES COUNTY	S108613567	POSTONS INDUSTRIAL MAINTENACE	LOCATION IS ACROSS THE STREET (SOUTH SIDE) FROM 50		SPILLS
PLAQUEMINES COUNTY	S109153446	LAT: 29 06' 01 N	LONG: 089 09' 01 W>STATE LEASE 214>GARDEN ISLAND B		SPILLS
PLAQUEMINES COUNTY	S108853655	LAT: 29 01.801N	LONG: 89 20.360 W>SP24 FIELD		SPILLS
PLAQUEMINES COUNTY	S109565366		LOWER MS. RIVER MILE 85, 9 MILE ANCHORAGE;		SPILLS
PLAQUEMINES COUNTY	S108619293	AMERADA HESS	MAIN PASS, BRETON SOUND BLOCK 32 FACILITY		SPILLS
PLAQUEMINES COUNTY	2009903872	MAIN PASS 300 B	MAIN PASS 300 B		ERNS
PLAQUEMINES COUNTY	S110104582		MAIN PASS 74 - PLATFORM B GULF OF MEXICO		SPILLS
PLAQUEMINES COUNTY	2009924193	MAIN PASS BLOCK 144	MAIN PASS BLOCK 144		ERNS
PLAQUEMINES COUNTY	2009902568	MAIN PASS 300B	MAIN PASS 300B		ERNS
PLAQUEMINES COUNTY	2008902568	MAIN PASS 300B	MAIN PASS 300B		ERNS
PLAQUEMINES COUNTY	2008903872	MAIN PASS 300 B	MAIN PASS 300 B		ERNS
PLAQUEMINES COUNTY	2008884457	MAIN PASS MISSISSIPPI RIVER	MAIN PASS MISSISSIPPI RIVER		ERNS
PLAQUEMINES COUNTY	2008867648	MAIN PASS BLOCK 299	MAIN PASS BLOCK 299		ERNS
PLAQUEMINES COUNTY	2008873423	MAIN PASS 299 AREA	MAIN PASS 299 AREA		ERNS
PLAQUEMINES COUNTY	S108854665	MARSH AREA OF BAYOU CHICOT	MARSH AREA OF BAYOU CHICOT		SPILLS
PLAQUEMINES COUNTY	S108618447	SEVERN TRENT SERVICES,	MARTIN LANE, LIFT STATION #15		SPILLS
PLAQUEMINES COUNTY	2009902999	MILE MARKER 81	MILE MARKER 81		ERNS
PLAQUEMINES COUNTY	2009895312	MILE MARKER 35	MILE MARKER 35		ERNS
PLAQUEMINES COUNTY	2008902999	MILE MARKER 81	MILE MARKER 81		ERNS
PLAQUEMINES COUNTY	2008895312	MILE MARKER 35	MILE MARKER 35		ERNS
PLAQUEMINES COUNTY	S110097090		MILE MARKER 62.5 OF THE MISSISSIPPI RIVER		SPILLS
PLAQUEMINES COUNTY	S108599100		5 MILES NORTHWEST OF VENICE IN DELTA		SPILLS
PLAQUEMINES COUNTY	2009906807	8 MILES OUTSIDE OF PLAQUEMINES PARISH	8 MILES OUTSIDE OF PLAQUEMINES PARISH		ERNS
PLAQUEMINES COUNTY	2008882912	2 MILES SW OF WEST POINTE A LA HACHE	2 MILES SW OF WEST POINTE A LA HACHE		ERNS
PLAQUEMINES COUNTY	2008906807	8 MILES OUTSIDE OF PLAQUEMINES PARISH	8 MILES OUTSIDE OF PLAQUEMINES PARISH		ERNS
PLAQUEMINES COUNTY	S108597748		4 MILES UPSSTREAM OF THE MOUTH OF THE RIVER		SPILLS
PLAQUEMINES COUNTY	S110111405		MISS. RIVER AT MM 88.2		SPILLS
PLAQUEMINES COUNTY	S110113927		MISSISSIPPI RIVER, MM 15		SPILLS
PLAQUEMINES COUNTY	S110109060		MISSISSIPPI RIVER MILE MARKER 44-45.		SPILLS

PLAQUEMINES COUNTY, LA - ORPHAN SUMMARY

City	EDR ID	Site Name	Site Address	Zip	Database(s)
PLAQUEMINES COUNTY	S109563834		MISSISSIPPI RIVER		SPILLS
PLAQUEMINES COUNTY	2008862480	MISSISSIPPI RIVER	MISSISSIPPI RIVER		ERNS
PLAQUEMINES COUNTY	2007329209	MISSISSIPPI RIVER	MISSISSIPPI RIVER		ERNS
PLAQUEMINES COUNTY	S108623474	BAPTISTE COLLETTE PASS	MISSISSIPPI RIVER		SPILLS
PLAQUEMINES COUNTY	2007303703	MISSISSIPPI RIVER	MISSISSIPPI RIVER		ERNS
PLAQUEMINES COUNTY	2009914373	N/A	N/A		ERNS
PLAQUEMINES COUNTY	2008914373	N/A	N/A		ERNS
PLAQUEMINES COUNTY	S110107571		190 NAOMI DRIVE, LOT 20 JESUIT'S BEND		SPILLS
PLAQUEMINES COUNTY	S110113705		NEAR BELLE CHASSE AIR STATION LAT. 29.819076 LONG.		SPILLS
PLAQUEMINES COUNTY	S110112849		NEAR SPOONBILL BAY		SPILLS
PLAQUEMINES COUNTY	S108616333	DENET TOWING SERVICE INC	NEAR EMPIRE TERMINAL ON THE BLACK LEVY CANAL		SPILLS
PLAQUEMINES COUNTY	S110105809		NEW ORLEANS BIG GAME FISHING DOCK COMMERCIAL FUEL		SPILLS
PLAQUEMINES COUNTY	2007309980	29-16.45.37 NORTH	29-16.45.37 NORTH		ERNS
PLAQUEMINES COUNTY	S109557984	OCTAVE PASS;	OCTAVE PASS;LAT: 29 15 .313 N;LONG: 089 06 .928 W		SPILLS
PLAQUEMINES COUNTY	S109960856	I/S OF GRAVOLET &	I/S OF GRAVOLET / GOOD NEWS		SPILLS
PLAQUEMINES COUNTY	2007311437	OFF SHORE LOUISIANA	OFF SHORE LOUISIANA		ERNS
PLAQUEMINES COUNTY	S108614616	COAL TRANSFER PLANT	OFF OF HWY 23		SPILLS
PLAQUEMINES COUNTY	2006812974	OFF SHORE LOUISIANA	OFF SHORE LOUISIANA		ERNS
PLAQUEMINES COUNTY	2009922541	OFFSHORE LOUISIANA	OFFSHORE LOUISIANA		ERNS
PLAQUEMINES COUNTY	S110095217	PALM ENERGY	OFFSHORE GULF OF MEXICO LAT: 29 41 51.0 N LONG: 89		SPILLS
PLAQUEMINES COUNTY	2008878534	OFFSHORE LOUISIANA	OFFSHORE LOUISIANA		ERNS
PLAQUEMINES COUNTY	2008876906	OFFSHORE LOUISIANA	OFFSHORE LOUISIANA		ERNS
PLAQUEMINES COUNTY	2008859916	OFFSHORE LOUISIANA	OFFSHORE LOUISIANA		ERNS
PLAQUEMINES COUNTY	S108629609	SOUTH PASS, BLOCK 24,	OFFSHORE		SPILLS
PLAQUEMINES COUNTY	2006815465	OFFSHORE LOUISIANA	OFFSHORE LOUISIANA		ERNS
PLAQUEMINES COUNTY	S109560940		OIL / GAS CANAL OFF ;SOUTH PASS 24 @;W-1 PLATFOR		SPILLS
PLAQUEMINES COUNTY	2006815255	OIL FIELD ACCESS CANAL	OIL FIELD ACCESS CANAL		ERNS
PLAQUEMINES COUNTY	S110105365		N PART OF BARATARIA BAY IN THE WILKINSON CANAL LAT		SPILLS
PLAQUEMINES COUNTY	2009914657	NORTH PASS	NORTH PASS		ERNS
PLAQUEMINES COUNTY	2008914657	NORTH PASS	NORTH PASS		ERNS
PLAQUEMINES COUNTY	2007311594	SOUTH PASS BLOCK 41A	SOUTH PASS BLOCK 41A		ERNS
PLAQUEMINES COUNTY	2008870960	SOUTH PASS BLOCK 11	SOUTH PASS BLOCK 11		ERNS
PLAQUEMINES COUNTY	S109153644	ENERGY PARTNERS	S PASS BLOCK 11		SPILLS
PLAQUEMINES COUNTY	S110100521		SOUTHWEST PASS ENT LT		SPILLS
PLAQUEMINES COUNTY	S110100633		SOUTHWEST PASS ENTRANCE RANGE FRONT LT LLNR 12640		SPILLS
PLAQUEMINES COUNTY	2008885446	PASS-A-LOUTREWME	PASS-A-LOUTREWME		ERNS
PLAQUEMINES COUNTY	S108625564	FOREST OIL	SOUTH PASS>>BLOCK 24		SPILLS
PLAQUEMINES COUNTY	2009913484	SOUTH PELTO 10	SOUTH PELTO 10		ERNS
PLAQUEMINES COUNTY	2008913484	SOUTH PELTO 10	SOUTH PELTO 10		ERNS
PLAQUEMINES COUNTY	S108618278	BRAITHWAITE PACKAGE PLANT	PERMIT # LA 560117		SPILLS
PLAQUEMINES COUNTY	S110100266		PIVACH WOODLAND HWY		SPILLS
PLAQUEMINES COUNTY	S109562477		PLAINS PIPELINE		SPILLS
PLAQUEMINES COUNTY	S109960523	PLAQUEMINE PARISH PUMP	PLAQUEMINE PARISH PUMP STATIONS		SPILLS
PLAQUEMINES COUNTY	S110112614		PLAQUEMINES PARISH		SPILLS
PLAQUEMINES COUNTY	S109566741	PLAQUEMINES PARISH GOVT.	PLAQUEMINES PARISH GOVT.;SHELL/LIMESTONE ROAD FROM		SPILLS
PLAQUEMINES COUNTY	S110099829		PLATFORM "A" - SOUTH PASS BLK 89 - GULF OF MEXICO.		SPILLS
PLAQUEMINES COUNTY	S110097154		PLATFORM B BLOCK ID 72		SPILLS

PLAQUEMINES COUNTY, LA - ORPHAN SUMMARY

City	EDR ID	Site Name	Site Address	Zip	Database(s)
PLAQUEMINES COUNTY	2008882823	POINT-A-LA-CHAE	POINT-A-LA-CHAE		ERNS
PLAQUEMINES COUNTY	S110098595		PORT EADS		SPILLS
PLAQUEMINES COUNTY	S109566530	PRO TREE SERVICES & DEMOLITION LLC	PRO TREE SERVICES / DEMOLITION LLC;WALKER ROAD C		SPILLS
PLAQUEMINES COUNTY	2006803101	W8 PRODUCTION FACILITY	W8 PRODUCTION FACILITY		ERNS
PLAQUEMINES COUNTY	2007310347	QUARANTINE BAY	QUARANTINE BAY		ERNS
PLAQUEMINES COUNTY	2008886571	QUARANTINE BAY	QUARANTINE BAY		ERNS
PLAQUEMINES COUNTY	S110099546	"DEVON ENERGY"	IN QUARANTINE BAY - WEST OF BURAS, LA LAT 29-25-09		SPILLS
PLAQUEMINES COUNTY	2006811592	QUARANTINE BAY	QUARANTINE BAY		ERNS
PLAQUEMINES COUNTY	2006800503	QUARANTINE BAY	QUARANTINE BAY		ERNS
PLAQUEMINES COUNTY	2008884979	QUARENTINE BAY	QUARENTINE BAY		ERNS
PLAQUEMINES COUNTY	S110112201		RIG 57 B, NW		SPILLS
PLAQUEMINES COUNTY	S109325083	INTERNATIONAL MARINE TERMINALS	MS RIVER MM55		SPILLS
PLAQUEMINES COUNTY	S110098526		RIVER RD HWY 15 1 MI N OF ELECTRO		SPILLS
PLAQUEMINES COUNTY	S108629408	HERMITAGE CANAL/LAKE HERMITAGE	ROAD OFF OF HWY 23 SOUTH OF BELLE CHASSE		SPILLS
PLAQUEMINES COUNTY	S108855477	TEXAS PETROLEUM INVESTMENT COMPANY	ROMERE PASS		SPILLS
PLAQUEMINES COUNTY	2008891685	317 ROSE MARIE DRIVE	317 ROSE MARIE DRIVE		ERNS
PLAQUEMINES COUNTY	2009919572	SEE LAT/LONG	SEE LAT/LONG		ERNS
PLAQUEMINES COUNTY	2009926290	SEE LAT AND LONG	SEE LAT AND LONG		ERNS
PLAQUEMINES COUNTY	2009924546	SEE LAT AND LONG	SEE LAT AND LONG		ERNS
PLAQUEMINES COUNTY	2009922800	SEE LAT AND LONG	SEE LAT AND LONG		ERNS
PLAQUEMINES COUNTY	2009924147	SEE LAT AND LONG	SEE LAT AND LONG		ERNS
PLAQUEMINES COUNTY	2009902517	SEE LAT & LONG	SEE LAT & LONG		ERNS
PLAQUEMINES COUNTY	2009926964	SEE LAT/LONG	SEE LAT/LONG		ERNS
PLAQUEMINES COUNTY	2008902517	SEE LAT & LONG	SEE LAT & LONG		ERNS
PLAQUEMINES COUNTY	2007312413	SEE LAT AND LONG	SEE LAT AND LONG		ERNS
PLAQUEMINES COUNTY	2008890487	SEE LAT / LON	SEE LAT / LON		ERNS
PLAQUEMINES COUNTY	2008890459	SEE LAT / LON	SEE LAT / LON		ERNS
PLAQUEMINES COUNTY	2008887134	SEE LAT/LON	SEE LAT/LON		ERNS
PLAQUEMINES COUNTY	2008887104	SEE LAT/LON	SEE LAT/LON		ERNS
PLAQUEMINES COUNTY	2008882549	SEE LAT/LON	SEE LAT/LON		ERNS
PLAQUEMINES COUNTY	S109562071		SHELL PIPELINE		SPILLS
PLAQUEMINES COUNTY	S109152873	COX BAY, MM 35	E SIDE OF MS RIVER		SPILLS
PLAQUEMINES COUNTY	S109961732	SOUTHERN NATURAL GAS	SOUTHERN NATURAL GAS GATE 7 OLGA PLATFORM		SPILLS
PLAQUEMINES COUNTY	2009911116	STATE LEASE QQ195	STATE LEASE QQ195		ERNS
PLAQUEMINES COUNTY	2009910216	STATE LEASE QQ195	STATE LEASE QQ195		ERNS
PLAQUEMINES COUNTY	2008911116	STATE LEASE QQ195	STATE LEASE QQ195		ERNS
PLAQUEMINES COUNTY	2008910216	STATE LEASE QQ195	STATE LEASE QQ195		ERNS
PLAQUEMINES COUNTY	2008872258	STATE WATERS	STATE WATERS		ERNS
PLAQUEMINES COUNTY	2008868823	STATE WATERS LOUISIANA	STATE WATERS LOUISIANA		ERNS
PLAQUEMINES COUNTY	2008876507	STATE LEASE 915QQ	STATE LEASE 915QQ		ERNS
PLAQUEMINES COUNTY	2008861773	STATE WATERS	STATE WATERS		ERNS
PLAQUEMINES COUNTY	2008859914	STATE WATERS LOUISIANA	STATE WATERS LOUISIANA		ERNS
PLAQUEMINES COUNTY	2006804775	STATE LEASE #: 2127	STATE LEASE #: 2127		ERNS
PLAQUEMINES COUNTY	S109961879	SWIFT ENERGY OPERATING	SWIFT ENERGY OPERATING LAT: 29.18.40.5 N LONG: 89.		SPILLS
PLAQUEMINES COUNTY	S109961800	SWIFT ENERGY OPERATING LLC	SWIFT ENERGY OPERATING LLC LAT: 20 DEG 21N LONG: 8		SPILLS
PLAQUEMINES COUNTY	2009907938	TANK BATTERY 2	TANK BATTERY 2		ERNS
PLAQUEMINES COUNTY	2009909273	TANK BATTERY 1	TANK BATTERY 1		ERNS

PLAQUEMINES COUNTY, LA - ORPHAN SUMMARY

City	EDR ID	Site Name	Site Address	Zip	Database(s)
PLAQUEMINES COUNTY	2008909273	TANK BATTERY 1	TANK BATTERY 1		ERNS
PLAQUEMINES COUNTY	2008890828	TANK BATTERY 49	TANK BATTERY 49		ERNS
PLAQUEMINES COUNTY	2008907938	TANK BATTERY 2	TANK BATTERY 2		ERNS
PLAQUEMINES COUNTY	S109025684	COX OPERATING LLC	TANK BATTERY>LAT: 29 25 09N LONG: 89 30 49W		SPILLS
PLAQUEMINES COUNTY	S108618449	PLAQUEMINES PARISH GOVERNMENT/SEVERN TRE SERVICE	WEST TESSIE LANE, LIFT STATION #19		SPILLS
PLAQUEMINES COUNTY	S108620080	PLAQUEMINES PARISH GOVERNMENT	WEST TESSIE LANE		SPILLS
PLAQUEMINES COUNTY	S110111751		AT THE MARINE		SPILLS
PLAQUEMINES COUNTY	2009922397	THE JUMP	THE JUMP		ERNS
PLAQUEMINES COUNTY	S110098294		ON THE BEACH PLATFORM IN THE SOUTH PASS BLOCK 06		SPILLS
PLAQUEMINES COUNTY	S110106038		THROUGHOUT PLAQUEMINES PARISH		SPILLS
PLAQUEMINES COUNTY	S110099187	UNKNOWN	UNKNOWN		SPILLS
PLAQUEMINES COUNTY	2009913031	WELL NUMBER 6-3	WELL NUMBER 6-3		ERNS
PLAQUEMINES COUNTY	2008913031	WELL NUMBER 6-3	WELL NUMBER 6-3		ERNS
PLAQUEMINES COUNTY	S110096241	DELTA DUCK	WELL # U1-48		SPILLS
PORT EADS	S108332216	STATE LEASE 9646 WELL #1 - SOUTHEAST PASS FIELD	10 MI E OF	70091	NPDES
PORT EADS	96501513		MISSISSIPPI RIVER	70091	ERNS
PORT EADS	S108333931	STATE LEASE 214 WELL #904 - PASS-A-LOUTRE WILDLIFE	42 MI N OF	70091	NPDES
PORT EADS	99652065		SOUTH PASS	70091	ERNS
PORT SULPHUR	1010162536	LAKE WASHINGTON COCKRELL	A & B BATTERY	70083	FINDS
PORT SULPHUR	S109153174	I/S HWY 23 & CAROLINE AVE	&	70083	SPILLS
PORT SULPHUR	S108333470	BARRIERE CONSTRUCTION CO LLC - PORT SULPHUR SET BA	&	70083	NPDES
PORT SULPHUR	93351264		&	70083	ERNS
PORT SULPHUR	98449238		&	70083	ERNS
PORT SULPHUR	96519325		&	70083	ERNS
PORT SULPHUR	1009630219	LOUISIANA GAS SERVICE CO	RT 1	70083	DOT OPS
PORT SULPHUR	91223517		RT 1	70083	ERNS
PORT SULPHUR	1008388309		N 1	70083	FINDS
PORT SULPHUR	S110113452		32172 HWY 11	70083	SPILLS
PORT SULPHUR	S109153854		29211 HWY 11	70083	SPILLS
PORT SULPHUR	S108590376		115TH C & H PARK LN	70083	SPILLS
PORT SULPHUR	1005493990		PF 14M WSW TO FACILITY	70083	FINDS
PORT SULPHUR	92260754		N 1ST BATTERY LAKE WASHINGTON OI & GAS	70083	ERNS
PORT SULPHUR	U003923203	TIDY CAR	29306 HIGHWAY 23	70083	UST
PORT SULPHUR	U001893784	TONY'S GULF	HWY 23	70083	UST
PORT SULPHUR	S108595237	TENNESSEE GAS PIPELINE CO	26166 HWY 23 S	70083	SPILLS
PORT SULPHUR	S106508631	FREEPORT MCMORAN ENERGY LLC - PORT SULPHU FACILIT	28310 HWY 23	70083	SWF/LF, NPDES
PORT SULPHUR	S106508626	INTERNATIONAL MARINE TERMINALS - MYRTLE GROVE TERM	18559 HWY 23	70083	SPILLS
PORT SULPHUR	S107712824	HOMEPLACE PIT- DISPOSAL OF C&D	HWY 23 OFPOWELL LN W	70083	SWF/LF
PORT SULPHUR	S110108553		27910 HWY 23	70083	SPILLS
PORT SULPHUR	2009914348	18559 HWY 23	18559 HWY 23	70083	ERNS
PORT SULPHUR	2008914348	18559 HWY 23	18559 HWY 23	70083	ERNS

PLAQUEMINES COUNTY, LA - ORPHAN SUMMARY

City	EDR ID	Site Name	Site Address	Zip	Database(s)
PORT SULPHUR	2005624706	HWY 23	HWY 23	70083	ERNS
PORT SULPHUR	S109562335		HWY 23	70083	SPILLS
PORT SULPHUR	S109566535	PLAQUEMINES PARISH AMBULANCE SERVICE	HWY 23 PLAQUEMINESPARISHAMBULANCES	70083	SPILLS
PORT SULPHUR	S109565946		26166 HIGHWAY 23	70083	SPILLS
PORT SULPHUR	2008863321	26166 STATE HIGHWAY 23	26166 HIGHWAY 23	70083	ERNS
PORT SULPHUR	S109962520	THE NEW LEARNING CENTER	26892 HIGHWAY 23	70083	ASBESTOS
PORT SULPHUR	S109026121	GUILBEAU'S SERVICE STN.	28564 HIGHWAY 23	70083	SPILLS
PORT SULPHUR	2007316061	26166 STATE HWY 23	26166 HIGHWAY 23	70083	ERNS
PORT SULPHUR	1011859982	TESVICH PROPERTY	HWY 23	70083	US BROWNFIELDS
PORT SULPHUR	S109153091	LA CAFFE CASA	26145 HWY 23	70083	SPILLS
PORT SULPHUR	S109095011	INTERNATIONAL MARINE TERMINALS - MYRTLE GROVE TERM	18559 HWY 23	70083	SWF/LF, NPDES
PORT SULPHUR	S108595120		25760 HIGHWAY 23	70083	SPILLS
PORT SULPHUR	S108595737	TIDY CAR - BILL HARDIN	29306 HIGHWAY 23	70083	SPILLS
PORT SULPHUR	S108595736	TIDY CAR CARE	29306 HIGHWAY 23	70083	SPILLS
PORT SULPHUR	S108594275	2MI S OF	21641 HWY 23	70083	SPILLS
PORT SULPHUR	S108627333	FREEPORT-MCMORAN PLANT	HWY 23	70083	SPILLS
PORT SULPHUR	S109025921	INTERNATIONAL MARINE TERMINAL	18559 HWY 23	70083	SPILLS
PORT SULPHUR	S108854247		2616 HWY 23	70083	SPILLS
PORT SULPHUR	S108333421	FEMA HURRICANE RESPONSE - HARRIGAN PROPERTY GROUP	26561 HWY 23	70083	NPDES
PORT SULPHUR	S108517452	AEP ELMWOOD LLC - IMT FACILITY	18559 HWY 23	70083	NPDES
PORT SULPHUR	2006820186	26166 HWY 23	26166 HIGHWAY 23	70083	ERNS
PORT SULPHUR	96484119		HWY 23	70083	ERNS
PORT SULPHUR	94370921		HWY 23	70083	ERNS
PORT SULPHUR	1000209663		28310 HWY 23	70083	RCRA-SQG
PORT SULPHUR	1006173372		18559 HWY 23	70083	FINDS
PORT SULPHUR	1000979612		18559 HWY 23	70083	RCRA-CESQG, FINDS
PORT SULPHUR	1004710882		27104 HWY 23	70083	RCRA-CESQG, FINDS
PORT SULPHUR	S105200960	COX BAY COMPRESSOR CO	HWY 23	70083	SHWS
PORT SULPHUR	S108593184	IMTT, SCOTT BECNEL	18559 HWY 23	70083	SPILLS
PORT SULPHUR	1004707299		29804 HWY 23	70083	RCRA-CESQG, FINDS
PORT SULPHUR	1008216115		28310 HWY 23	70083	FINDS
PORT SULPHUR	1005617126		HWY 23 TOMARTING LANE	70083	FINDS
PORT SULPHUR	1004709003		29306 HWY 23	70083	RCRA-CESQG, FINDS
PORT SULPHUR	1004707260		26865 HWY 23	70083	RCRA-CESQG, FINDS
PORT SULPHUR	2000525364		18559 HWY 23	70083	ERNS
PORT SULPHUR	1012090938	TESVICH PROPERTY	HWY 23	70083	FINDS
PORT SULPHUR	S108626020	TENNESSEE GAS PIPELINE	527 AT 26	70083	SPILLS
PORT SULPHUR	S108626228	SHELL NAIRN	MM 35	70083	SPILLS
PORT SULPHUR	S110105639		ACROSS FROM FREEPORT SULPHUR M	70083	SPILLS
PORT SULPHUR	S108620271	PLAQUEMINES PARISH GOVERNMENT	18 AND 19	70083	SPILLS
PORT SULPHUR	98443836		A B BATTERY FACILITY LAKE WASH	70083	ERNS
PORT SULPHUR	S108616760	SEVERN TRENT SERVICES	BALLAY LN	70083	SPILLS
PORT SULPHUR	S109563135		E BANK OF THE MISSISSIPPI MM35	70083	SPILLS
PORT SULPHUR	S109564119		E BANK OF MISS RIVER	70083	SPILLS
PORT SULPHUR	2003643990		BARATARIA BAY	70083	ERNS

PLAQUEMINES COUNTY, LA - ORPHAN SUMMARY

City	EDR ID	Site Name	Site Address	Zip	Database(s)
PORT SULPHUR	1010164169	COX BAY SOUTH	BARGE FACILITY	70083	FINDS
PORT SULPHUR	98418169		BARPARY BAY	70083	ERNS
PORT SULPHUR	92262879		BASTIAN A FIELD	70083	ERNS
PORT SULPHUR	92272176		CM BATTERY 3 N	70083	ERNS
PORT SULPHUR	93337459		BATTERY	70083	ERNS
PORT SULPHUR	92267656		1 BATTERY	70083	ERNS
PORT SULPHUR	98465974		AB BATTERY LAKE WASHINGTON FIE	70083	ERNS
PORT SULPHUR	98462064		AB BATTERY LAKE WASHINGTON FIE	70083	ERNS
PORT SULPHUR	96498220		AB BATTERY LAKE WASHINGTON FIE	70083	ERNS
PORT SULPHUR	2000547173		BATTERY AB	70083	ERNS
PORT SULPHUR	98430578		AB BATTERY FACILITY LAKE WASHI	70083	ERNS
PORT SULPHUR	1010162620	SAMSON CONTOUR ENERGY E&P	BAY JIMMY PRODUCTION FACILITY	70083	FINDS
PORT SULPHUR	S108593558	SEVERN TRENT SERVICES	20 BELOW PARKER LANE ON DIAMOND RD	70083	SPILLS
PORT SULPHUR	S110114744		174 W BELVIEW	70083	SPILLS
PORT SULPHUR	94383029		BLACK BAY	70083	ERNS
PORT SULPHUR	98451236		BLDCM CMN	70083	ERNS
PORT SULPHUR	2006801770	BRETON SOUND	BRETON SOUND	70083	ERNS
PORT SULPHUR	98435298		BUT LUBE OIL WAS SPILL THWY	70083	ERNS
PORT SULPHUR	1008389355		CALVIN A ENCALADE WELL	70083	FINDS
PORT SULPHUR	1000405424		CAROLINE DR	70083	RCRA-NonGen, FINDS, UST
PORT SULPHUR	98465007		CENTRAL FACILITY IN LAKE WASHI	70083	ERNS
PORT SULPHUR	94387901		CENTRAL FACILITY LAKE WASHINGT	70083	ERNS
PORT SULPHUR	99622907		CENTRAL FACILITY IN LAKE WASHI	70083	ERNS
PORT SULPHUR	98468508		CENTRAL FACILTIY	70083	ERNS
PORT SULPHUR	98430264		N CENTRAL FACILITY LAKE WASHINGT STHY	70083	ERNS
PORT SULPHUR	1010162366	SE MANILA VILLAGE	CENTRAL FACILITY	70083	FINDS
PORT SULPHUR	S108338684	STATE LEASE 15959 # 1 WELL	CHANDELEUR SOUND AREA BLOCK 73	70083	NPDES
PORT SULPHUR	S109152777		CHRIS LANE OFF HWY	70083	SPILLS
PORT SULPHUR	92287990		COMMINGLE BATTERY 2 N	70083	ERNS
PORT SULPHUR	S108626019	TENNESSEE GAS PIPELINE	COMPRESSOR STATION 527 AT 2616 HWY S	70083	SPILLS
PORT SULPHUR	1010164170	POINTE A LA HACHE	COMPRESSOR STA	70083	FINDS
PORT SULPHUR	S109026026	BASS ENTERPRISES PRODUCTION	COX BAY PORT SULPHUR>LAT	70083	SPILLS
PORT SULPHUR	1010164168	BEPCO, LP	COX BAY COMPRESSOR STA	70083	FINDS
PORT SULPHUR	S109154582	COX BAY FIELD AT MM 35 ON EASTSIDE OF MS RIVER	COX BAY FIELD EASTSIDE OF	70083	SPILLS
PORT SULPHUR	96516233		CUCKRELL TANK BATTERY LAKE WAS	70083	ERNS
PORT SULPHUR	S109563971	PLAQUEMINES PARISH GOVT	180 L DR	70083	SPILLS
PORT SULPHUR	S108332051	GYPSUM INTERMEDIATE BRETON SOUND BLOCK #4 WILDCAT	195 MI E OF	70083	NPDES
PORT SULPHUR	S108332886	STATE LEASE 18473 WELL #1 - MAIN PASS AREA REVISED	178 MI E OF	70083	NPDES
PORT SULPHUR	1004513414		02 MI E OF	70083	FINDS
PORT SULPHUR	1006256357		EBANK MISSR	70083	FINDS
PORT SULPHUR	96500471		ECOCKEROLL WELL LAKE WASHINGTO	70083	ERNS
PORT SULPHUR	S108618170	SEVERN TRENT SERVICES	END OF WEST TESSIE LN	70083	SPILLS
PORT SULPHUR	1010164450	HUNT PETROLEUM CORP	N END FACILITY	70083	FINDS
PORT SULPHUR	S110109613		END OF MARTIN LN	70083	SPILLS

PLAQUEMINES COUNTY, LA - ORPHAN SUMMARY

City	EDR ID	Site Name	Site Address	Zip	Database(s)
PORT SULPHUR	S108852641	END OF JEFFERSON LAKE CANAL WHERE IT RUNS INTO WIL	END OF JEFFERSON LAKE CANAL WH	70083	SPILLS
PORT SULPHUR	S108855695	SWIFT ENERGY OPERATING LLC	N END PRODUCTION FACILITY LAKE W	70083	SPILLS
PORT SULPHUR	98437155		S END OF	70083	ERNS
PORT SULPHUR	2002625167		END OF MINLAND DR OFF OF HWY	70083	ERNS
PORT SULPHUR	S108334179	OLGA COMPRESSOR STATION	18 MI ESE OF	70083	NPDES
PORT SULPHUR	S108335656	SOUTHEAST SATURDAY ISLAND PRODUCTION FACILITY	18 MI ESE OF	70083	NPDES
PORT SULPHUR	S108995140	STATE LEASE 212 CF3 FACILITY	18 MI ESE OF	70083	NPDES
PORT SULPHUR	1006674579		12 MI ESE OF	70083	FINDS, NPDES
PORT SULPHUR	1006674257		18 MI ESE OF	70083	FINDS
PORT SULPHUR	1008215705		18 MI ESE OF	70083	FINDS
PORT SULPHUR	2001568614		138 EXXON RD	70083	ERNS
PORT SULPHUR	1008380024		138 EXXON RD	70083	FINDS, SPILLS, NPDES
PORT SULPHUR	1005555540		EXXON RD	70083	FINDS
PORT SULPHUR	1010163892	LAKE WASHINGTON CONTROL	FACILITY	70083	FINDS
PORT SULPHUR	2009910137	6700 FACILITY	6700 FACILITY	70083	ERNS
PORT SULPHUR	2008910137	6700 FACILITY	6700 FACILITY	70083	ERNS
PORT SULPHUR	2008886277	6700 FACILITY	6700 FACILITY	70083	ERNS
PORT SULPHUR	97408054		FACILITY ID TANK BATTERY LAKE	70083	ERNS
PORT SULPHUR	96498319		FACILITY NAME AB BATTERY	70083	ERNS
PORT SULPHUR	1010164374	MANILA VILLAGE PRODUCTION	FACILITY	70083	FINDS
PORT SULPHUR	92250448		FEEM NO1	70083	ERNS
PORT SULPHUR	1004512204		5200 FORT WSW OF	70083	FINDS, NPDES
PORT SULPHUR	S108624237	LAKE WASHINGTON FIELD	FREEPORT SULFUR CANAL	70083	SPILLS
PORT SULPHUR	99622903		FREEPORT FACILITY CANAL ON BAC	70083	ERNS
PORT SULPHUR	S105201022	FREEPORT PIPELINE CO - PORT SULPHUR OPERATION	FREEPORT PIPELINE PORT SULPHUR CORD	70083	SHWS
PORT SULPHUR	96503105		FREEPORT CANAL	70083	ERNS
PORT SULPHUR	1004713292		FREEPORT SULPHUR CORD	70083	RCRA-CESQG, FINDS
PORT SULPHUR	S108621570	TENNESSEE GAS	TN GAS COMPRESSOR STATION ON	70083	SPILLS
PORT SULPHUR	S109566745	GRAND BAYOU ABOVE HAPPY JACK;	GRAND BAYOU ABOVE HAPPY JACK P	70083	SPILLS
PORT SULPHUR	92295937		GRAND BAYOU	70083	ERNS
PORT SULPHUR	S110099172		HEADER PLATFORM IN LAKE WASHIN	70083	SPILLS
PORT SULPHUR	984186160		HEAVY RAINS CAUSED OVERFLOW	70083	ERNS
PORT SULPHUR	S109563564		HILCORP ENERGY COMPANY	70083	SPILLS
PORT SULPHUR	2000672456		HINGTON	70083	ERNS
PORT SULPHUR	2000672712		HINGTON	70083	ERNS
PORT SULPHUR	94374773		HOME PL	70083	ERNS
PORT SULPHUR	96472720		HOME PL	70083	ERNS
PORT SULPHUR	U003924176	SOUTHERN NATURAL GAS - PORT SULPHUR SUB DISTRICT	LA HWY	70083	UST
PORT SULPHUR	1004434478		LA HWY	70083	FINDS
PORT SULPHUR	S109153089	LA CAFFE CASA	26145 LA HWY	70083	SPILLS
PORT SULPHUR	S108595238		26166 LA HWY	70083	SPILLS
PORT SULPHUR	1006256341		26166 LA HWY	70083	FINDS
PORT SULPHUR	1010226583	AEP ELMWOOD -	IMT FACILITY	70083	FINDS

PLAQUEMINES COUNTY, LA - ORPHAN SUMMARY

City	EDR ID	Site Name	Site Address	Zip	Database(s)
PORT SULPHUR	2002590881		INLAND WATERS	70083	ERNS
PORT SULPHUR	2001558968		INLAND WATERS	70083	ERNS
PORT SULPHUR	98452974		INLAND WATERS LAKE WASHINGTON	70083	ERNS
PORT SULPHUR	S109560265		JEFFERSON LAKE CANAL LEFT ON G	70083	SPILLS
PORT SULPHUR	92270115		JUST OFFSHORE	70083	ERNS
PORT SULPHUR	S110108268	LAKE HERMITAGE AREA	200 W KASS LN	70083	SPILLS
PORT SULPHUR	S108621243	SWIFT ENERGY	212 LAKE WASHINGTON	70083	SPILLS
PORT SULPHUR	S108620539	HILLCORP ENERGY CORP.	LAKE WASHINGTON FIELD	70083	SPILLS
PORT SULPHUR	2005631383	LAKE WASHINGTON FIELD	LAKE WASHINGTON FIELD	70083	ERNS
PORT SULPHUR	2009910936	LAKE WASHINGTON	LAKE WASHINGTON	70083	ERNS
PORT SULPHUR	2008910936	LAKE WASHINGTON	LAKE WASHINGTON	70083	ERNS
PORT SULPHUR	2008867426	LAKE WASHINGTON	LAKE WASHINGTON	70083	ERNS
PORT SULPHUR	S108619383	EXXONMOBIL PIPELINE	LAKE WASHINGTON AREA	70083	SPILLS
PORT SULPHUR	2008878832	LAKE WASHINGTON	LAKE WASHINGTON	70083	ERNS
PORT SULPHUR	S109152843	SWIFT ENERGY 6700 FACILITY	LAKE WASHINGTON LAT 29	70083	SPILLS
PORT SULPHUR	2008860372	LAKE WASHINGTON FIELD	LAKE WASHINGTON FIELD	70083	ERNS
PORT SULPHUR	S109961102	LAKE WASHINGTON	LAKE WASHINGTON OLD BATTERY 2	70083	SPILLS
PORT SULPHUR	S109025769	SWIFT ENERGY OPERATING	LAKE WASHINGTON & N>END PRODUCTION FACILITY	70083	SPILLS
PORT SULPHUR	2007328037	LAKE WASHINGTON	LAKE WASHINGTON	70083	ERNS
PORT SULPHUR	S109154471	LAKE WASHINGTON, HWY. 23 FROM FREEDOM DOC	LAKE WASHINGTON FROM FREEDOM D	70083	SPILLS
PORT SULPHUR	S108620865	SWIFT ENERGY	LAKE WASHINGTON FIELD	70083	SPILLS
PORT SULPHUR	1004512903	LAKE WASHINGTON FIELD - CM #2 SL 212	LAKE WASHINGTON FIELD	70083	FINDS
PORT SULPHUR	2006792050	LAKE WASHINGTON	LAKE WASHINGTON	70083	ERNS
PORT SULPHUR	2006796824	LAKE WASHINGTON	LAKE WASHINGTON	70083	ERNS
PORT SULPHUR	2007320594	LAKE WASHINGTON	LAKE WASHINGTON	70083	ERNS
PORT SULPHUR	93311937		LAKE WASHINGTON FIELD TANK BAT	70083	ERNS
PORT SULPHUR	96487438		LAKE WASHINGTON FIELD NEAR BAT	70083	ERNS
PORT SULPHUR	96479592		LAKE WASHINGTON	70083	ERNS
PORT SULPHUR	96488222		LAKE WASHINGTON FIELD NEAR CEN	70083	ERNS
PORT SULPHUR	94388961		LAKE WASHINGTON OIL FIELD	70083	ERNS
PORT SULPHUR	93305676		LAKE WASHINGTON FIELD	70083	ERNS
PORT SULPHUR	96491570		LAKE WASHINGTON CENTRAL PLATFO	70083	ERNS
PORT SULPHUR	96491492		LAKE WASHINGTON CENTRAL FACILI	70083	ERNS
PORT SULPHUR	96489488		LAKE WASHINGTON FEILD	70083	ERNS
PORT SULPHUR	94407607		LAKE GRAND ECAILLE	70083	ERNS
PORT SULPHUR	93327654		LAKE WASHINGTON	70083	ERNS
PORT SULPHUR	93353126		LAKE WASHINGTON FIELD COMMINGL	70083	ERNS
PORT SULPHUR	91239806		LAKE WASHINGTON FIELD WELL SIT	70083	ERNS
PORT SULPHUR	96489624		LAKE WASHINGTON HOME PL	70083	ERNS
PORT SULPHUR	94407845		LAKE WASHINGTON FIELD	70083	ERNS
PORT SULPHUR	94390869		LAKE WASHINGTON 1 N	70083	ERNS
PORT SULPHUR	93348072		LAKE WASHINGTON FIELD	70083	ERNS
PORT SULPHUR	91234097		LAKE WASHINGTON OIL & GAS FIELD WELL NO123	70083	ERNS
PORT SULPHUR	93326734		LAKE WASHINGTON FIELD A BATTER	70083	ERNS
PORT SULPHUR	90173193		LAKE WASHINGTON FIELD	70083	ERNS
PORT SULPHUR	96515205		LAKE WASHINGTON FIELD CENTRAL	70083	ERNS
PORT SULPHUR	93327058		LAKE GRANDE ESCAILLE	70083	ERNS

PLAQUEMINES COUNTY, LA - ORPHAN SUMMARY

City	EDR ID	Site Name	Site Address	Zip	Database(s)
PORT SULPHUR	92276839		LAKE WASHINGTON	70083	ERNS
PORT SULPHUR	92266941		LAKE GRAND ECAILLE	70083	ERNS
PORT SULPHUR	91221882		LAKE WASHINGTON	70083	ERNS
PORT SULPHUR	91226127		LAKE GRAND ECAILLE LAKE WASHIN	70083	ERNS
PORT SULPHUR	93311764		LAKE WASHINGTON FIELD WELL NOA	70083	ERNS
PORT SULPHUR	92285516		LAKE WASHINGTON	70083	ERNS
PORT SULPHUR	92285466		LAKE GRAND ECAILLE	70083	ERNS
PORT SULPHUR	93305064		LAKE WASHINGTON FIELD	70083	ERNS
PORT SULPHUR	93300160		LAKE WASHINGTON FIELD WELL A13	70083	ERNS
PORT SULPHUR	92295886		LAKE WASHINGTON	70083	ERNS
PORT SULPHUR	92255266		LAKE WASHINGTON FIELD AB TANK	70083	ERNS
PORT SULPHUR	91223413		LAKE GRAND ECAILLE	70083	ERNS
PORT SULPHUR	91235069		LAKE WASHINGTON FIELD	70083	ERNS
PORT SULPHUR	91233620		LAKE WASHINGTON FIELD	70083	ERNS
PORT SULPHUR	877473		SW LAKE WASHINGTON 10	70083	ERNS
PORT SULPHUR	2000537575		LAKE WASHINGTON	70083	ERNS
PORT SULPHUR	8860822		E LAKE WASHINGTON SECTION 24	70083	ERNS
PORT SULPHUR	89109143		LAKE WASHINGTON FIELD LAKE GRA	70083	ERNS
PORT SULPHUR	98436726		LAKE WASHINGTON EQUINOX FIELD	70083	ERNS
PORT SULPHUR	99635330		LAKE WASHINGTON FIELD HOMEPLAC	70083	ERNS
PORT SULPHUR	97411541		LAKE WASHINGTON FIELD WELL 52	70083	ERNS
PORT SULPHUR	96514245		LAKE WASHINGTON FIELD CENTRAL	70083	ERNS
PORT SULPHUR	98459720		LAKE GRANDE ECAILLE	70083	ERNS
PORT SULPHUR	96493285		LAKE WASHINGTON FIELD A & B BATTERY	70083	ERNS
PORT SULPHUR	96494273		LAKE WASHINGTON PORT SULPHUR D	70083	ERNS
PORT SULPHUR	96514324		LAKE WASHINGTON FIELD CENTRAL	70083	ERNS
PORT SULPHUR	98459826		SE LAKE WASHINGTON PRODUCTION FAC	70083	ERNS
PORT SULPHUR	96503110		LAKE GRANDE ECAILLE	70083	ERNS
PORT SULPHUR	96503963		LAKE GRAND ECAILLE	70083	ERNS
PORT SULPHUR	96501737		LAKE WASHINGTON FIELD PORT SUL	70083	ERNS
PORT SULPHUR	96519412		LAKE GRANDE ECAILLE	70083	ERNS
PORT SULPHUR	2000536268		LAKE WASHINGTON	70083	ERNS
PORT SULPHUR	2000536570		LAKE WASHINGTON	70083	ERNS
PORT SULPHUR	96511312		LAKE WASHINGTON	70083	ERNS
PORT SULPHUR	1006322197		SE LAKE GRND ECAILLE	70083	FINDS
PORT SULPHUR	2004714691		LAKE WASHINGTON	70083	ERNS
PORT SULPHUR	2000528504		LAKE WASHINGTON	70083	ERNS
PORT SULPHUR	2000522285		LAKE WASHINGTON	70083	ERNS
PORT SULPHUR	99651298		LAKE WASHINGTON CENTRAL FACILI	70083	ERNS
PORT SULPHUR	1008216203		LAKE WASHINGTON A & B BA	70083	FINDS
PORT SULPHUR	98468271		LAKE WASHINGTON FIELD NORTH EN	70083	ERNS
PORT SULPHUR	98453130		LAKE WASHINGTON FIELD 2 N	70083	ERNS
PORT SULPHUR	98459373		LAKE WASHINGTON FIELD TANK BAT	70083	ERNS
PORT SULPHUR	98443139		LAKE WASHINGTON FIELD	70083	ERNS
PORT SULPHUR	99620307		LAKE WASHINGTON OIL AND GAS FI & E LOSCO NUMBER 38	70083	ERNS
PORT SULPHUR	S108621885	200 YDS. W OF FERRAND PLATFORM	LAT 292050N LONG 893962W	70083	SPILLS
PORT SULPHUR	2009908742	LAT 29-22-42.6 N	N LAT 29	70083	ERNS

PLAQUEMINES COUNTY, LA - ORPHAN SUMMARY

City	EDR ID	Site Name	Site Address	Zip	Database(s)
PORT SULPHUR	2008908742	LAT 29-22-42.6 N	N LAT 29	70083	ERNS
PORT SULPHUR	S110098961	LAKE WASHINGTON	LAT 29	70083	SPILLS
PORT SULPHUR	S108622403	PIPLINE OVER MARSH	LAT 29	70083	SPILLS
PORT SULPHUR	92293219		LEASE NO32258	70083	ERNS
PORT SULPHUR	1011523388	PLAQUEMINES PARISH GOVERNMENT	180 LEE DR	70083	ICIS
PORT SULPHUR	S109959870	PLAQUEMINES PARISH GOVT	LEE ST	70083	SPILLS
PORT SULPHUR	S108618536	SEVERN TRENT SERVICES	LEE DR	70083	SPILLS
PORT SULPHUR	S109154416	LIFT STATION #19, WEST TESSIE LANE	LIFT STATION # 19 WEST TESSIE LN	70083	SPILLS
PORT SULPHUR	S108622494	PLAQUEMINES PARISH GOVERNMENT	LIFT STATION # 21 SECOND ST	70083	SPILLS
PORT SULPHUR	S109560128	WEST KASS LANE	W LN KASS EAST SIDE OF BAYOU HERMIT S	70083	SPILLS
PORT SULPHUR	90174553		MANMADE CANAL CONNECTING GRAND	70083	ERNS
PORT SULPHUR	2008865852	MARSH AREA	MARSH AREA	70083	ERNS
PORT SULPHUR	2000536242		MCCLOUD STA	70083	ERNS
PORT SULPHUR	S108630247	IN MARSH E SIDE OF MISSISSIPPI RIVER	MILE MARKER 35>NEAR BOHEMIA RE	70083	SPILLS
PORT SULPHUR	S110102900		MILE 295 PORT SULPHUR	70083	SPILLS
PORT SULPHUR	1006256396		15 MILES W	70083	FINDS
PORT SULPHUR	1006256379		15 MILES W	70083	FINDS
PORT SULPHUR	1006870774		15 MILES W	70083	FINDS
PORT SULPHUR	96519180		5 MILES SOUTHWEST OF PORT SULPHU	70083	ERNS
PORT SULPHUR	2005620783	138 MINOSA STREET	138 MINOSA ST	70083	ERNS
PORT SULPHUR	2008882456	MISSISSIPPI RIVER	MISSISSIPPI RIVER	70083	ERNS
PORT SULPHUR	S110099179		MISSISSIPPI RIVER MM 42	70083	SPILLS
PORT SULPHUR	S110100452		MISSISSIPPI RIVER NEAR PORT SU	70083	SPILLS
PORT SULPHUR	1008920394	ORLEANS LEVEE DISTRICT #1 PRODUCTION FAC	47 MI N OF	70083	FINDS
PORT SULPHUR	S108339842	ORLEANS LEVEE DISTRICT #1 PRODUCTION FACILITY	47 MI N OF	70083	NPDES
PORT SULPHUR	S109151732	CHANDELEUR SOUND 68 PRODUCTION FACILITY	212 MI NE OF	70083	NPDES
PORT SULPHUR	S108333405	WEST BLACK BAY PRODUCTION FACILITY	11 MI NE OF	70083	NPDES
PORT SULPHUR	1005926972		32 MI NE OF PORT SULPHUR LN	70083	TSCA
PORT SULPHUR	2009918590	NEAR LAT AND LONG PROVIDED	NEAR LAT	70083	ERNS
PORT SULPHUR	S108626778	SWIFT ENERGY	NEAR CM FACILITY	70083	SPILLS
PORT SULPHUR	91238561		NEAR FREEPORT S COMPANY CANAL	70083	ERNS
PORT SULPHUR	1005494064		NEAR	70083	FINDS
PORT SULPHUR	92260421		NEAR LAKE GRAND ECAILLE	70083	ERNS
PORT SULPHUR	97411553		NEAR THE PHILLIPS LAKE WASHING	70083	ERNS
PORT SULPHUR	93328552		CM NO3	70083	ERNS
PORT SULPHUR	1010731008	POINTE A LA HACHE SOUTH BARGE FACILITY	78 MI NW OF	70083	FINDS
PORT SULPHUR	1008211300	POINTE A LA HACHE SOUTH BARGE FACILITY	78 MI NW OF	70083	FINDS, NPDES
PORT SULPHUR	S109152317	POINTE A LA HACHE NORTH BARGE FACILITY	86 MI NW OF	70083	NPDES
PORT SULPHUR	1006164051	POINT A LA HACHE COMPRESSOR STATION	7 MI NW OF	70083	FINDS, NPDES
PORT SULPHUR	1004512202		125 MI NW OF	70083	FINDS
PORT SULPHUR	1010164053	LAKE WASHINGTON HOMEPLACE	OF	70083	FINDS
PORT SULPHUR	1006256394		17 E OF	70083	FINDS
PORT SULPHUR	1006256380		3MI E OF OF PORT SULPHUR 10M O SW	70083	FINDS
PORT SULPHUR	1006256364		55 SE OF	70083	FINDS
PORT SULPHUR	2000518309		8MI NORTH OF NAIRN LOUISANNA	70083	ERNS
PORT SULPHUR	1008215606		S OF NEAR	70083	FINDS, NPDES

PLAQUEMINES COUNTY, LA - ORPHAN SUMMARY

City	EDR ID	Site Name	Site Address	Zip	Database(s)
PORT SULPHUR	S109960619	FREEPORT SULFUR FACILITY	OFF PORT SULPHUR	70083	SPILLS
PORT SULPHUR	S108626178	JUST NORTH OF PORT SULPHUR POLICE STATION	OFF	70083	SPILLS
PORT SULPHUR	S108626177	PETROLEUM RESOURCE MNGT	OFF OF	70083	SPILLS
PORT SULPHUR	1004511063		OFF OF S	70083	FINDS
PORT SULPHUR	2007316703	OFFSHORE LOUISANA	OFFSHORE LOUISANA	70083	ERNS
PORT SULPHUR	2006820142	ONSHORE PLATFORM	ONSHORE PLATFORM	70083	ERNS
PORT SULPHUR	S109962334	GAINARD WOODS NO 1 PUMPING STATION	182 W PAULA DR	70083	ASBESTOS
PORT SULPHUR	S108619012	PLAQUEMINES PARISH GOVERNMENT	PENNY DEE DR	70083	SPILLS
PORT SULPHUR	S109563312		212 PENNY DEE DR	70083	SPILLS
PORT SULPHUR	S109961143	HILCORP ENERGY	141 PHILLIPS LN	70083	SPILLS
PORT SULPHUR	93310412		PHILLIPS TANK BATTERY LAKE WAS	70083	ERNS
PORT SULPHUR	98466338		PHILLIPS 66	70083	ERNS
PORT SULPHUR	91210680		PHILLIPS DOCK	70083	ERNS
PORT SULPHUR	98420487	NO PHYSICAL ADDRESS AVAILABLE	N PHYSICAL ADDRESS AVAILABLE	70037	ERNS
PORT SULPHUR	96516031		PIG TRAP	70083	ERNS
PORT SULPHUR	S109025245	PORT SULPHUR WASTEWATER	PLANT	70083	SPILLS
PORT SULPHUR	S109558843	PLAQUEMINES PARISH GOVERNMENT	PLAQUEMINES PARISH GOVERNMENT	70083	SPILLS
PORT SULPHUR	S109960712	PLAQUEMINES PARISH GOVT	PLAQUEMINES PARISH GOVT PORT S CRSE	70083	SPILLS
PORT SULPHUR	S109960420	PLAQUEMINES PARISH GOVT	PLAQUEMINES PARISH GOVT PORT S PL	70083	SPILLS
PORT SULPHUR	S109960287	PLAQUEMINES PARISH GOVERNMENT	PLAQUEMINES PARISH GOVERNMENT CORD	70083	SPILLS
PORT SULPHUR	S109025232	PORT SULPHUR WASTEWATER PLANT	PLAQUEMINES PARISH>PORT	70083	SPILLS
PORT SULPHUR	96493785		PLATFORM LAKE WASHINGTON CENTR	70083	ERNS
PORT SULPHUR	98455803		PLATFORM SELW TEST FACILITY LE STHY	70083	ERNS
PORT SULPHUR	S110113971		PORT SULPHUR	70083	SPILLS
PORT SULPHUR	S109561181	MYRTLE GROVE MARINA ESTATES;	PORT SULPHUR	70083	SPILLS
PORT SULPHUR	S109960757	FREEPORT MCMORAN ENERGY	28310 PORT SULPHUR	70083	SPILLS
PORT SULPHUR	S109557964	S PLAQUEMINE HIGH SCHOOL;	PORT SULPHUR	70083	SPILLS
PORT SULPHUR	S109557950	S. PLAQUEMINES HIGH SCHOOL;	PORT SULPHUR	70083	SPILLS
PORT SULPHUR	S109025461	PLAQUEMINES PARISH GOVERNMENT	PORT SULPHUR PLANT	70083	SPILLS
PORT SULPHUR	S109153474	BAY BATISTE - STATE LEASE	17376 PORT SULPHUR>NEAR	70083	SPILLS
PORT SULPHUR	S108614377	ATLAS PRODUCTION	PORT SULPHUR LA>>BAY	70083	SPILLS
PORT SULPHUR	S108853314	PLAQUEMINES PARISH GOVERNMENT	PORT SULPHUR WASTEWATER PLANT	70083	SPILLS
PORT SULPHUR	S108853361	SWIFT ENERGY OPERATING LLC	212 N PORT SULPHUR>LAT	70083	SPILLS
PORT SULPHUR	U003996403	PLAQUEMINES PARISH COMMISSION - PORT SULPHUR GAS D	PORT SULPHUR GAS DISTRIBUTION STA	70083	UST
PORT SULPHUR	92250111		PORT SULPHUR PLANT	70083	ERNS
PORT SULPHUR	1000433474		6 M PORT SULPHUR S	70083	RCRA-SQG, FINDS
PORT SULPHUR	92260820		PORT SULPHUR DOCKS SLIP 81 N	70083	ERNS
PORT SULPHUR	1004512982		125 NW PORT SULPHUR@	70083	FINDS, NPDES
PORT SULPHUR	2004710284		PORT SULFER	70083	ERNS
PORT SULPHUR	1006375847		PORT SULPHUR PICK UP STA	70083	FINDS
PORT SULPHUR	2001552907		PORT SULPHUR DOCKS	70083	ERNS
PORT SULPHUR	96485674		PORT SULPHUR DOCK MILAN DR	70083	ERNS
PORT SULPHUR	1000826784		PORT SULPHUR DOCK	70083	RCRA-CESQG, FINDS
PORT SULPHUR	2001559135		PORT SULPHUR	70083	ERNS
PORT SULPHUR	1008216254		PORT SULPHUR PLT & H23	70083	FINDS
PORT SULPHUR	1004714277		W PORTABLE BARGE MP 565	70083	RCRA-CESQG, FINDS

PLAQUEMINES COUNTY, LA - ORPHAN SUMMARY

City	EDR ID	Site Name	Site Address	Zip	Database(s)
PORT SULPHUR	S108614192	SABA ENERGY OF TEXAS	E POT ASH FIELD	70083	SPILLS
PORT SULPHUR	96500430		E POTASH LEASE 501 STHY	70083	ERNS
PORT SULPHUR	91229442		W POTASH FIELD	70083	ERNS
PORT SULPHUR	98448644		W POTASH FIELD	70083	ERNS
PORT SULPHUR	1004511073		SW PROD FAC 6	70083	FINDS, NPDES
PORT SULPHUR	1010162511	WEST BLACK BAY	PRODUCTION FACILITY	70083	FINDS
PORT SULPHUR	1010163160	BRETON SOUND 34	PRODUCTION FACILITY	70083	FINDS
PORT SULPHUR	1011927427	CHANDELEUR SOUND 68	PRODUCTION FACILITY	70083	FINDS
PORT SULPHUR	1011927800	ORLEANS LEVEE DISTRICT	1 PRODUCTION FACILITY	70083	FINDS
PORT SULPHUR	S109025887	SE LAKE WASHINGTON	PRODUCTION FACILITY	70083	SPILLS
PORT SULPHUR	1010164052	LAKE WASHINGTON CENTRAL	PRODUCTION FACILITY	70083	FINDS
PORT SULPHUR	1010162621	BAY BAPTISTE FIELD	PRODUCTION FACILITY	70083	FINDS
PORT SULPHUR	1010162731	SOUTHEAST SATURDAY ISLAND	PRODUCTION FACILITY	70083	FINDS
PORT SULPHUR	94359706		PRODUCTION BARGE LAKE WASHINGT	70083	ERNS
PORT SULPHUR	1006322072		8 SW PT A LA HACHE	70083	FINDS
PORT SULPHUR	S109562847		QUARTER MILE FROM HILCORP CENT	70083	SPILLS
PORT SULPHUR	94360885		RATTLESNAKE BAYOU	70083	ERNS
PORT SULPHUR	2000547167		RATTLESNAKE BAYOU	70083	ERNS
PORT SULPHUR	1008216078		RESEVOIR ST & HWY 23	70083	FINDS
PORT SULPHUR	S108595312		26814 RIVER RD	70083	SPILLS
PORT SULPHUR	1012110340	SOUTH END FACILITY - LAKE WASHINGTON FIE	18 MI S OF	70083	FINDS
PORT SULPHUR	S108330990	LAKE WASHINGTON PRODUCTION FACILITY	76 MI S OF	70083	NPDES
PORT SULPHUR	S108331541	COCKRELL #2 BATTERY - LAKE WASHINGTON FIELD	OF S	70083	NPDES
PORT SULPHUR	S108333251	LAKE WASHINGTON CONTROL FACILITY	135 MI S OF	70083	NPDES
PORT SULPHUR	1008216253		OF S	70083	FINDS
PORT SULPHUR	96519217		SAINT JAMES LN	70083	ERNS
PORT SULPHUR	1010164282	SATURDAY ISLAND FACILITY	SATURDAY ISLAND	70083	FINDS
PORT SULPHUR	1012141914	PORT SULPHUR SCHOOL DEMOLITION	164 SCHOOL RD	70083	FINDS
PORT SULPHUR	S109844336	VIRGINIA WRECKING CO INC -PORT SULPHUR HIGH SCHOOL	164 SCHOOL RD	70083	NPDES, ASBESTOS
PORT SULPHUR	S110099755	PORT SULPHUR HIGH SCHOOL	164 SCHOOL RD	70083	SPILLS
PORT SULPHUR	S108331058	BRETON SOUND 34 PRODUCTION FACILITY	25 MI SE OF	70083	NPDES
PORT SULPHUR	1006770362	ENCALDE #1 PRODUCTION FACILITY	7 MI SE OF	70083	FINDS
PORT SULPHUR	1004512176	COX BAY COMPRESSOR STATION	55 MI SE OF	70083	FINDS
PORT SULPHUR	S108333391	COX BAY SOUTH BARGE FACILITY	42 MI SE OF	70083	NPDES
PORT SULPHUR	S108335665	COX BAY COMPRESSOR STATION	55 MI SE OF	70083	NPDES
PORT SULPHUR	S108339881	SOUTHEAST LAKE WASHINGTON PRODUCTION FACILITY	18 MI SE OF	70083	NPDES
PORT SULPHUR	1004512187		18 MI SE OF	70083	FINDS
PORT SULPHUR	1006666875		6 MI SE OF	70083	FINDS
PORT SULPHUR	1006674369		6 MI SE OF	70083	FINDS
PORT SULPHUR	1005692248		76 MI SE OF	70083	FINDS, NPDES
PORT SULPHUR	S108614761	198 WEST TESSIE LANE	SEVERN TRENT SERVICES	70083	SPILLS
PORT SULPHUR	96481048		SHEEN SIZE UNKNOWN COLOR RAINB	70083	ERNS
PORT SULPHUR	96476127		SHEEN SIZE 2NM IN AREA & RAINBOW CONTAINED IN DRAINAGE	70083	ERNS
PORT SULPHUR	98453885		SHEEN SIZE SMALL SHEENS AROUND & SHEENS ARE SILVERY	70083	ERNS

PLAQUEMINES COUNTY, LA - ORPHAN SUMMARY

City	EDR ID	Site Name	Site Address	Zip	Database(s)
PORT SULPHUR	98460531		SHEEN SIZE UNKNOWN COLOR GRAY	70083	ERNS
PORT SULPHUR	98468986		SHEEN SIZE 10FT X & RAINBOW	70083	ERNS
PORT SULPHUR	98440007		SHEEN SIZE 25 FORT X & SLIGHTLY COLORED	70083	ERNS
PORT SULPHUR	98457993		SHEEN SIZE 100 FORT X & COLOR SLIGHTLY COLORED	70083	ERNS
PORT SULPHUR	98429600		SHEEN SIZE 3 FORT X & COLOR UNK CALLER NOT SURE WHER	70083	ERNS
PORT SULPHUR	1006256367		3MI SHWY23	70083	FINDS
PORT SULPHUR	1010010531	TENNESSEE GAS PIPELINE CO STN #527	EAST SIDE OD	70083	FTTS
PORT SULPHUR	1008190664		EAST SIDE OD	70083	HIST FTTS
PORT SULPHUR	1006674188		SE SL 212	70083	FINDS
PORT SULPHUR	S108620316	PLAQUEMINES PARISH GOVERNMENT	500 SOUTH	70083	SPILLS
PORT SULPHUR	96491948		E SSECTION 6	70083	ERNS
PORT SULPHUR	S108339880	NORTH END PRODUCTION FACILITY	10 MI SSW OF	70083	NPDES
PORT SULPHUR	1004512188		10 MI SSW OF	70083	FINDS
PORT SULPHUR	2000672432		STA	70083	ERNS
PORT SULPHUR	2008889730	STATE WATERS	STATE WATERS	70083	ERNS
PORT SULPHUR	S110099216		STATE LEASELAKEWAHINGTON	70083	SPILLS
PORT SULPHUR	2007330362	STATE LEASE 212	212 STATE LEASE	70083	ERNS
PORT SULPHUR	92269745		2028 STATE LEASE	70083	ERNS
PORT SULPHUR	98464740		STATE LEASEUNKNOWNPLATFORMBAT	70083	ERNS
PORT SULPHUR	98453704		N STATE LEASETANKBATTERYLAKEWAS	70083	ERNS
PORT SULPHUR	S108855079		STEPHYLL LOOP	70083	SPILLS
PORT SULPHUR	92268200		STHY 23 FREEPORTSULPHUR	70083	ERNS
PORT SULPHUR	1009331897	PLAQUEMINES PARISH BRAITHWAITE WWTP (LAG560117)	STREET	70083	FINDS
PORT SULPHUR	92293412		STREET	70083	ERNS
PORT SULPHUR	1006326580		STREET	70083	FINDS
PORT SULPHUR	S108621554	TENNESSEE GAS PIPELINE	SULFUR	70083	SPILLS
PORT SULPHUR	1011934456	LAKE WASHINGTON - COCKRELL 70 COMPRESSOR	863 MI SW OF	70083	FINDS
PORT SULPHUR	S109152385	SATURDAY ISLAND AREA	17 MI SW OF	70083	NPDES
PORT SULPHUR	1010680278	SOUTHEAST MANILA VILLAGE SW STORAGE BARG	145 MI SW OF	70083	FINDS
PORT SULPHUR	S108334370	LAKE WASHINGTON CENTRAL PRODUCTION PLATFORM	6 MI SW OF	70083	NPDES
PORT SULPHUR	S108331584	LAKE WASHINGTON FIELD COCKRELL TANK BATTERY #1	6 MI SW OF	70083	NPDES
PORT SULPHUR	1010344049	WEST SIDE FACILITY - LAKE WASHINGTON FIE	95 MI SW OF	70083	FINDS
PORT SULPHUR	S108669446	WEST SIDE FACILITY - LAKE WASHINGTON FIELD	95 MI SW OF	70083	NPDES
PORT SULPHUR	1006164965		6 MI SW OF	70083	FINDS
PORT SULPHUR	1007464202		103 MI SW OF	70083	FINDS
PORT SULPHUR	1006674370		6 MI SW OF	70083	FINDS
PORT SULPHUR	1006674368		6 MI SW OF	70083	FINDS
PORT SULPHUR	S108591115		13 MI SW OF PORT SULPHUR	70083	SPILLS
PORT SULPHUR	S110106929	SWIFT ENERGY	SWIFT ENERGY LAKE WASHINGTON F	70083	SPILLS
PORT SULPHUR	S109560372	SWIFT ENERGY	SWIFT ENERGY LAKE WASHINGTON F	70083	SPILLS
PORT SULPHUR	S108618715	HASSIE HUNT PETROLEUM	TANK BATTERY FACILITY LAT	70083	SPILLS
PORT SULPHUR	93325988		TANK BATTERY IN THE LAKE WASHI	70083	ERNS
PORT SULPHUR	S108619447	TENNESSEE GAS PIPELINE	TENNESSEE GAS PLANT ON S	70083	SPILLS
PORT SULPHUR	S108618517	PLAQUEMINES PARISH GOVERNMENT/SEVERN TRE SERVICE	W TESSIE LN	70083	SPILLS

PLAQUEMINES COUNTY, LA - ORPHAN SUMMARY

City	EDR ID	Site Name	Site Address	Zip	Database(s)
PORT SULPHUR	S108620317	PLAQUEMINES PARISH GOVERNMENT	W TESSIE LN	70083	SPILLS
PORT SULPHUR	S108619498	SEVERN TRENT SERVICES	W TESSIE LN	70083	SPILLS
PORT SULPHUR	S108620181	PLAQUEMINES PARISH GOVT	W TESSIE LN	70083	SPILLS
PORT SULPHUR	S108619390	MANHOLE NEAR LS 19	W TESSIE LN	70083	SPILLS
PORT SULPHUR	S109559348	PLAQUEMINES PARISH;	RD THAT GOES TO HAPPY JACK BEFORE	70083	SPILLS
PORT SULPHUR	1004512189		TON PRAIRIE & 43M OF SW	70083	FINDS
PORT SULPHUR	2007316329	UNKNOWN CANAL	UNKNOWN CANAL	70083	ERNS
PORT SULPHUR	U001897818	EAST POTASH FIELD	UNKNOWN	70083	HIST LUST, UST
PORT SULPHUR	98448714		UNKNOWN & UNKNOWN SHEEN SIGHTING	70083	ERNS
PORT SULPHUR	92282892		UNNAMED CANALS THAT EMPTY INTO	70083	ERNS
PORT SULPHUR	92275999		VUM LEASE	70083	ERNS
PORT SULPHUR	S108332018	BAY JIMMY PRODUCTION FACILITY - BAY BATISTE FIELD	109 MI W OF	70083	NPDES
PORT SULPHUR	S108333359	SOUTHEAST MANILA VILLAGE CENTRAL FACILITY	15 MI W OF	70083	NPDES
PORT SULPHUR	1007459715		109 MI W OF	70083	FINDS
PORT SULPHUR	1007728732		99 MI W OF	70083	FINDS
PORT SULPHUR	1005525181		20 MI W OF	70083	FINDS, NPDES
PORT SULPHUR	98444071		A WASHINGTON FIELD	70083	ERNS
PORT SULPHUR	96498518		WELL E COCKRELL 14	70083	ERNS
PORT SULPHUR	93351267		WELL VUILLE 6 N	70083	ERNS
PORT SULPHUR	92289472		WELL C14	70083	ERNS
PORT SULPHUR	96477169		WELL E COCKRELL	70083	ERNS
PORT SULPHUR	1007846984		16710 WELL	70083	FINDS
PORT SULPHUR	984186161		6 MI WEST OF PORT SULPHUR IN L & LEFT OF SHREVEP	70083	ERNS
PORT SULPHUR	S108332185	BAY BATISTE FIELD PRODUCTION FACILITY	10 MI WSW OF	70083	NPDES
POTASH	S108626191	SUNDOWN CHEMICAL	E BANK MISSISSIPPI RIVER NORTH O	70083	SPILLS
POTASH	1010728053	EAST POTASH FIELD FACILITY	85 MI SE OF	70083	FINDS
SOUTH PASS	91217583		W 1	70091	ERNS
SOUTH PASS	S110097324		3861 AMBASSADOR CAFFERY PKY	70091	SPILLS
SOUTH PASS	2006819318	EAST BAY CENTRAL FACILITY BLOCK 11	E BAY CENTRAL FACILITY BLOCK 11	70091	ERNS
SOUTH PASS	94361012		GULF OF MEXICO BLOCK 86	70091	ERNS
SOUTH PASS	94357895		W LAT 29	70091	ERNS
SOUTH PASS	99641772		OCSG 1618	70091	ERNS
SOUTH PASS	97417662		OCSG 2177	70091	ERNS
SOUTH PASS	98459050		OCSG 2184	70091	ERNS
SOUTH PASS	98460204		OCSG 2184	70091	ERNS
SOUTH PASS	98456307		OCSG 2184	70091	ERNS
SOUTH PASS	98454431		OCSG 1614	70091	ERNS
SOUTH PASS	2007327800	OFFSHORE LOUISIANA	OFFSHORE LOUISIANA	70091	ERNS
SOUTH PASS	91235077		S PASS BLOCK 27	70091	ERNS
SOUTH PASS	878018		S PASS BLK 60	70091	ERNS
SOUTH PASS	98467285		S PASS 62 OCSG 2445 PLATFORM A	70091	ERNS
SOUTH PASS	98417961		S PASS BLOCK 11	70091	ERNS
SOUTH PASS	99625201		S PASS OSCG 1614	70091	ERNS
SOUTH PASS	96472810		PLATFORM A OCSG	70091	ERNS
SOUTH PASS	97417086		PLATFORM V OCSG 0694	70091	ERNS
SOUTH PASS	99619203		PLATFORM C OCSG 5687	70091	ERNS

PLAQUEMINES COUNTY, LA - ORPHAN SUMMARY

City	EDR ID	Site Name	Site Address	Zip	Database(s)
SOUTH PASS	97416198		PLATFORM E OCSG 0697	70091	ERNS
SOUTH PASS	98460642		PLATFORM E OCSG 0697	70091	ERNS
SOUTH PASS	98427734		SHEEN SIZE GAS BLOW OUT RELEAS & COLOR WHITE	70091	ERNS
SOUTH PASS	98420702		STATE LEASE	70091	ERNS
SULPHUR	1005930133	LL & E CO - CHANDELEUR SO. BLK	32 MI NE OF SULPHUR	70083	TSCA
THEODORE	96505678	HOLNAM DRY CARGO BERTH NORTH SIDE OF CHANNEL	HOLNAM DRY CARGO BERTH NORTH S	70037	ERNS
TRIUMPH	1010164178	BASTIAN BAY PRODUCTION	FACILITY	70041	FINDS
TRIUMPH	S108620241	PLAQUEMINES PARISH GOVERNMENT	HWY	70041	SPILLS
TRIUMPH	S110099922		MILE TRIUMPH LN	70041	SPILLS
TRIUMPH	S108334320	SOUTHEAST BASTIAN BAY FACILITY	25 MI S OF	70041	NPDES
TRIUMPH	1007676041		25 MI S OF	70041	FINDS
TRIUMPH	S108619311	PLAQUEMINES PARISH GOVERNMENT	RP TRAILER PARK	70041	SPILLS
VENICE	S110095000		F & V PRONG EMPIRE LOCKS MISSISSIP	70091	SPILLS
VENICE	S110096458		&	70091	SPILLS
VENICE	S110103354		&	70091	SPILLS
VENICE	94391599		L & L FUEL DOCK	70091	ERNS
VENICE	96486042		M & I DOCK SLIP	70091	ERNS
VENICE	1006170946		&	70091	FINDS
VENICE	96488619		&	70091	ERNS
VENICE	94405090		L & L FUEL DOCK LOWER MISSISSIPPI	70091	ERNS
VENICE	93329268		L & L OIL END OF CORD	70091	ERNS
VENICE	93352137		&	70091	ERNS
VENICE	93343739		L & L OIL CORD	70091	ERNS
VENICE	90158774		L & L OIL END OF CORD	70091	ERNS
VENICE	93302729		&	70091	ERNS
VENICE	93326962		L & L FUEL DOCK JUMP BASIN	70091	ERNS
VENICE	89129392		W & 8" FACILITY LAT 28	70091	ERNS
VENICE	96482307		&	70091	ERNS
VENICE	96477071		L & L FUEL DOCK	70091	ERNS
VENICE	96477069		L & L FUEL DOCK	70091	ERNS
VENICE	98420981		&	70091	ERNS
VENICE	98446684		&	70091	ERNS
VENICE	98452514		&	70091	ERNS
VENICE	96502492		L & L FUEL DOCK	70091	ERNS
VENICE	1006674285		C & 17M OF S	70091	FINDS
VENICE	98425625		L & L FUEL PIER	70091	ERNS
VENICE	97408389		L & L FUEL DOCK TIGER PASS MM UNKN	70091	ERNS
VENICE	97408387		L & L JUNK BASIN RD	70091	ERNS
VENICE	96519405		&	70091	ERNS
VENICE	98424553		&	70091	ERNS
VENICE	2000534941		N & A	70091	ERNS
VENICE	2002606604		N & A	70091	ERNS
VENICE	2002594377		N & A	70091	ERNS
VENICE	99648691		M & V SEABULK ARKANSAS TESORO MARI	70091	ERNS
VENICE	99651878		L & L FUEL DOCK PHONE	70091	ERNS
VENICE	98442849		&	70091	ERNS

PLAQUEMINES COUNTY, LA - ORPHAN SUMMARY

City	EDR ID	Site Name	Site Address	Zip	Database(s)
VENICE	984546421		LA & PARTY ISLAND ALSO DUMPING BILG	70091	ERNS
VENICE	984546420		LA & PARTY ISLAND ALSO DUMPING BILG	70091	ERNS
VENICE	98457977		&	70091	ERNS
VENICE	98433836		L & L FUEL DOCK	70091	ERNS
VENICE	99607076		&	70091	ERNS
VENICE	98440289		&	70091	ERNS
VENICE	1010163316	WEST BAY PRODUCTION FACILITY	&	70091	FINDS
VENICE	1010164020	ENERGY PARTNERS, LTD.	N 001	70091	FINDS
VENICE	1010164021	ENERGY PARTNERS, LTD.	N 002	70091	FINDS
VENICE	874701		29 070N	70091	ERNS
VENICE	97408866		LN 1008B	70091	ERNS
VENICE	8852151		2934 10N	70091	ERNS
VENICE	99640579		MM 12	70091	ERNS
VENICE	2000671150		TA 122	70091	ERNS
VENICE	2000671339		S 142C	70091	ERNS
VENICE	S108591861		149TH STONE RD & STONE FUEL ON TIGER PASS	70091	SPILLS
VENICE	98422246		10 TO 15 MILES WSW OF VENICE	70091	ERNS
VENICE	99620440		SL 15528	70091	ERNS
VENICE	S108592239	DYNEGY MIDSTREAM SVCS.	1565TH TIDEWATER RD & VENICE COMPLEX	70091	SPILLS
VENICE	8871459		15N	70091	ERNS
VENICE	8850107		2938 16N	70091	ERNS
VENICE	1008384632		SL 17194	70091	FINDS
VENICE	1008196691		SL 17295	70091	FINDS
VENICE	1010345125	CENTURY EXPLORATION N.O.,INC.	SL 17675	70091	FINDS
VENICE	1010342706	CENTURY EXPLORATION N.O.,INC.	SL 17691	70091	FINDS
VENICE	1008388181		SL 17861	70091	FINDS
VENICE	1008196863		SL 17862	70091	FINDS
VENICE	1009446066	ENERGY PARTNERS OF DELAWARE	SL 17932	70091	FINDS
VENICE	1009446067	ENERGY PARTNERS OF DELAWARE	SL 17935	70091	FINDS
VENICE	8870457		2924 17N	70091	ERNS
VENICE	90159928		MM 18	70091	ERNS
VENICE	1009446065	ENERGY PARTNERS OF DELAWARE	SL 18385	70091	FINDS
VENICE	2008879589	HWY 184 CHEVRON RD	HWY 184 CHEVRON RD	70091	ERNS
VENICE	2009905400	SL 18550	SL 18550	70091	ERNS
VENICE	2008905400	SL 18550	SL 18550	70091	ERNS
VENICE	1010226573	CENTURY EXPLORATION N.O.,INC.	SL 18550	70091	FINDS
VENICE	1010029475	PXP LOUISIANA, LLC	SL 18914	70091	FINDS
VENICE	1010345126	CENTURY EXPLORATION N.O.,INC.	SL 19051	70091	FINDS
VENICE	96501041		192PP	70091	ERNS
VENICE	1004512219		CS 2 SE	70091	FINDS
VENICE	98445684		E 2	70091	ERNS
VENICE	U003921646	QUICK SERVE GTO LLC	42124 HWY 23	70091	UST
VENICE	S108613555	VENICE STABILIZER PLANT	HWY 23 S	70091	SPILLS
VENICE	S110106962		42991 HWY 23	70091	SPILLS
VENICE	U003987292	CORP HARBOR - VENICE	HWY 23	70091	UST
VENICE	S109153096	ELLZEY MARINE & HARDWARE	42991 HWY 23 S	70091	SPILLS
VENICE	S109026061	QUICK SERVE GTO	42124 HWY 23	70091	SPILLS

PLAQUEMINES COUNTY, LA - ORPHAN SUMMARY

City	EDR ID	Site Name	Site Address	Zip	Database(s)
VENICE	1010730213	VENICE MANHATTAN TANK BATTERY / MLFA BATTERY	HWY 23	70091	FINDS
VENICE	S109152179	MARATHON PETROLEUM CO MARINE OPS VENICE FACILITY	HWY 23	70091	NPDES
VENICE	S108598168	AIR LOGISTICS, LLC	42011 HIGHWAY 23	70091	SPILLS
VENICE	S108620379	ACE TRUCKING	HWY 23	70091	SPILLS
VENICE	S108598239	TRUSSCO	42593 HWY 23 S	70091	SPILLS
VENICE	S110102421		HWY 23 S	70091	SPILLS
VENICE	S108331561	ERA HELICOPTERS LLC - VENICE HELIPORT	42280 HWY 23 S	70091	SPILLS, NPDES
VENICE	S108336168	AIR LOGISTICS	42011 HWY 23 S	70091	SPILLS, NPDES
VENICE	S109094368	QUICK SERVE GTO LLC	42124 HWY 23	70091	LUST
VENICE	S109412951	ELLZEY MARINE & HARDWARE INC	42991 HWY 23 S	70091	LUST
VENICE	1004712968		42606 HWY 23 S	70091	RCRA-CESQG, FINDS
VENICE	94402917		HWY 23 INTEXACOYARDSDOCK 48	70091	ERNS
VENICE	1005933596		HWY 23 TIDEWATER RD S	70091	TSCA
VENICE	94361767		HWY 23 S	70091	ERNS
VENICE	1005932836		HWY 23	70091	TSCA
VENICE	92290815		HWY 23 S	70091	ERNS
VENICE	1004515279		HWY 23	70091	FINDS
VENICE	1000942283		41546 HWY 23 S	70091	RCRA-CESQG, FINDS
VENICE	90188569		HWY 23 TPIVENICEFIELDTIDEWATER RD	70091	ERNS
VENICE	91210539		HWY 23 S	70091	ERNS
VENICE	91206736		HWY 23 VENICEFIELDNEAR AT	70091	ERNS
VENICE	91216323		HWY 23 S	70091	ERNS
VENICE	1000154383		25 HWY 23 M N	70091	RCRA-NonGen, FINDS
VENICE	1006666876		HWY 23	70091	FINDS
VENICE	984504141		HWY 23 S	70091	ERNS
VENICE	984504140		HWY 23 S	70091	ERNS
VENICE	1007489606		42417 HWY 23	70091	FINDS, NPDES
VENICE	S108517783	TARGA MIDSTREAM SERVICES LP - VENICE COMPLEX MAN C	42970 HWY 23	70091	NPDES
VENICE	2000548944		HWY 23 S	70091	ERNS
VENICE	94040234		HWY 23 S	70091	HMIRS
VENICE	2001569911		HWY 23 S	70091	ERNS
VENICE	2000536429		HWY 23 S	70091	ERNS
VENICE	99648010		HWY 23 S	70091	ERNS
VENICE	2002625924		HWY 23 S	70091	ERNS
VENICE	2002596178		HWY 23 S	70091	ERNS
VENICE	1000827297		42519 HWY 23	70091	RCRA-CESQG, FINDS
VENICE	1004710664		42593 HWY 23 S	70091	RCRA-CESQG, FINDS
VENICE	2002602340		HWY 23 S	70091	ERNS
VENICE	2000547615		HWY 23 S	70091	ERNS
VENICE	1004707335		42622 HWY 23	70091	RCRA-CESQG, FINDS
VENICE	2000549381		HWY 23 S	70091	ERNS
VENICE	99606931		MM 23	70091	ERNS
VENICE	1004709695		42011 HWY 23 S	70091	RCRA-CESQG, FINDS
VENICE	92253208		HWY 23	70091	ERNS

PLAQUEMINES COUNTY, LA - ORPHAN SUMMARY

City	EDR ID	Site Name	Site Address	Zip	Database(s)
VENICE	90161407		HWY 23 TIDEWATER RD	70091	ERNS
VENICE	S108598240	TRUSSCO INC.	42593 HWY 23>>SO	70091	SPILLS
VENICE	874082		2915 23N	70091	ERNS
VENICE	1004514139		5 HWY 25 MILES WEST	70091	FINDS
VENICE	8853891		E 28	70091	ERNS
VENICE	S108630223	INTO THE MOUTH OF THE MISSISSIPPI RIVER, SOUTHEAST	N 29 07	70091	SPILLS
VENICE	S108630072	ROMERE PASS #51 WELL	N 29 16	70091	SPILLS
VENICE	S108853547	TANK BATTERY #1 AT SOUTHEAST PASS	N 29 07	70091	SPILLS
VENICE	8711389		N 29	70091	ERNS
VENICE	87395		29TH & 89 0305W MAINE PASS BLOCK	70091	ERNS
VENICE	2003646379		1ST & 4 MILE WEST OF THE MOUTH OF	70091	ERNS
VENICE	91227298		49TH TANK BATTERY GARDEN ISLAN	70091	ERNS
VENICE	1010164355	GOODRICH PETROLEUM CO., LLC	E 5	70091	FINDS
VENICE	1004511123		TB 5 N	70091	FINDS
VENICE	8711644		2934 50N	70091	ERNS
VENICE	8717830		2916 56N	70091	ERNS
VENICE	1006173621		TB 6 N	70091	FINDS
VENICE	89127711		2918 70N	70091	ERNS
VENICE	1010164357	GOODRICH PETROLEUM CO., LLC	W 8	70091	FINDS
VENICE	S110100526	MISS. RIVER GULF OUTLET	LB 8	70091	SPILLS
VENICE	873115		N 89	70091	ERNS
VENICE	873658		2847 N 8903 W	70091	ERNS
VENICE	S108595824		29 N 89O2135 W	70091	SPILLS
VENICE	S108595825		29 W 89O25887	70091	SPILLS
VENICE	99639099		VK 900	70091	ERNS
VENICE	1010163905	SOUTH PASS BLOCK 11,	SL 998	70091	FINDS
VENICE	1010164044	SOUTH PASS BLOCK 11,	SL 998	70091	FINDS
VENICE	1010164043	SOUTH PASS BLOCK 11,	SL 998	70091	FINDS
VENICE	1010164042	SOUTH PASS BLOCK 11,	SL 998	70091	FINDS
VENICE	1000434083		ACCESSIBLE BY BOAT ONLY	70091	RCRA-NonGen, FINDS
VENICE	S108613747	AMBAR DOCK SLOP 2	ACROSS FROM NEW PARK	70091	SPILLS
VENICE	90157883		ACROSS FROM THE SHELL OIL TANK	70091	ERNS
VENICE	98422315		ACROSS FM VENICE MARINA	70091	ERNS
VENICE	98469039		ACROSS FROM L & L FUEL DOCK	70091	ERNS
VENICE	96510291		ADDRESS UNKNOWN	70091	ERNS
VENICE	2005621524	ADJCENT TO THE GULF	ADJCENT TO THE GULF	70091	ERNS
VENICE	97411774		AFTER XFERRING PRODUCT FROM VS	70091	ERNS
VENICE	2008889859	AIDS TO NAVIGATION TEAM	AIDS TO NAVIGATION TEAM	70091	ERNS
VENICE	1008239351		ALONG SW MARGIN OF DELTA	70091	FINDS
VENICE	98431138		AMBAR DOCK	70091	ERNS
VENICE	91204435		AMERICAN MARINE SHIPYARD MISSI	70091	ERNS
VENICE	97409372		SW ANCHORAGE LOWER MISSISSIPPI RI	70091	ERNS
VENICE	S109563926		APACHE CORP	70091	SPILLS
VENICE	S108626445	OFF OF BURRWOOD BAYOU	SE APPROX 18	70091	SPILLS
VENICE	S109153469	HARVEST OIL & GAS	APPROX 5	70091	SPILLS
VENICE	S108853473		SE APPROXIMATELY 20	70091	SPILLS

PLAQUEMINES COUNTY, LA - ORPHAN SUMMARY

City	EDR ID	Site Name	Site Address	Zip	Database(s)
VENICE	2003708167		AQUATIC SITE	70091	ERNS
VENICE	97414372		AREA ID SOUTHPASS BLOCK ID 57 & N PLATFORM B OCSG	70091	ERNS
VENICE	S108619429	457 JUMP BASIN ROAD	ASCO SLIP IN	70091	SPILLS
VENICE	2003633623		ASCO FUEL DOCK	70091	ERNS
VENICE	2000670760		ASS	70091	ERNS
VENICE	S109960203		160 AUGUST LN	70091	SPILLS
VENICE	94354388		1388 B1	70091	ERNS
VENICE	96502019		BAKER HUGHES INTEC	70091	ERNS
VENICE	98460889		E BANK OF GRAND PASS	70091	ERNS
VENICE	2004740340		BAPTISE COLLETTE	70091	ERNS
VENICE	2009926384	BAPTISTE COLLETTE BAYOU	BAPTISTE COLLETTE BAYOU	70091	ERNS
VENICE	S110100579		BAPTISTE COLLETTE BAYOU	70091	SPILLS
VENICE	93341532		BAPTISTE COLLETTE RIVER	70091	ERNS
VENICE	94368695		BAPTISTE COLLETTE LIGHT 1	70091	ERNS
VENICE	96502831		BAPTISTE COLLETTE BAYOU	70091	ERNS
VENICE	2001558781		BAPTISTE COLLETTE BAYOU	70091	ERNS
VENICE	2000534630		BAPTISTE COLLET	70091	ERNS
VENICE	1010162270	WEST BAY-CENTRAL FACILITY	BARGE & COMPRESSOR STATION	70091	FINDS
VENICE	96512423		BARGE & 2ND 500BBL FRAC TANKS FELL OFF	70091	ERNS
VENICE	99613850		BARITARIA BAY MARSH	70091	ERNS
VENICE	99613849		BARITARIA BAY	70091	ERNS
VENICE	94382892		BAROID DOCK	70091	ERNS
VENICE	94366707		BAROID DOCK	70091	ERNS
VENICE	94366706		BAROID DOCK	70091	ERNS
VENICE	98438915		BAROID DRILLING FLUIDS DOCK ON RD	70091	ERNS
VENICE	S109561993		BARRY GRAHAM OIL SERVICES LLC	70091	SPILLS
VENICE	S109153829	CHEVRON PIPELINE COMPANY	BASITON BAY>5	70091	SPILLS
VENICE	S108627529	HILCORP ENERGY	SE BASTIAN BAY	70091	SPILLS
VENICE	S108618856	VINTAGE PETROLEUM	W BAY SITE INCIDENT 12	70091	SPILLS
VENICE	1010163432	SOUTH PASS CENTRAL FACILITY	W BAY FIELD	70091	FINDS
VENICE	S108627391	CHEVRON USA	WEST BAY	70091	SPILLS
VENICE	2005623808	WEST BAY	W BAY	70091	ERNS
VENICE	94404253	WEST BAY PIPELINE SYSTEM W2 STATION	WEST BAY PIPELINE SYSTEM W2	70041	ERNS
VENICE	S109563763		W BAY FACILITY	70091	SPILLS
VENICE	2008864629	WEST BAY	W BAY	70091	ERNS
VENICE	S110100755		W BAY LAT 29	70091	SPILLS
VENICE	S110102405		W BAY	70091	SPILLS
VENICE	S108619768	HENRY TOWING	W BAY WATERWAY WELL	70091	SPILLS
VENICE	2006815727	WEST BAY W ONE	W BAY W ONE	70091	ERNS
VENICE	94374384		W BAY WEST BAY COMPRESSOR ST	70091	ERNS
VENICE	96488275		W BAY	70091	ERNS
VENICE	96476427		W BAY	70091	ERNS
VENICE	96472231		WEST BAY COMPRESSOR STA	70091	ERNS
VENICE	96491730		W BAY COMPRESSOR STAT	70091	ERNS
VENICE	94377990		W BAY PIT NO7	70091	ERNS
VENICE	94393032		W BAY FAC NO12	70091	ERNS
VENICE	94394212		W BAY	70091	ERNS

PLAQUEMINES COUNTY, LA - ORPHAN SUMMARY

City	EDR ID	Site Name	Site Address	Zip	Database(s)
VENICE	94379011		W BAY FACILITY NO12	70091	ERNS
VENICE	94380595		W BAY FACILITY NO 1	70091	ERNS
VENICE	96490451		W BAY	70091	ERNS
VENICE	96479537		W BAY FACILITY	70091	ERNS
VENICE	96499146		W BAY	70091	ERNS
VENICE	94387771		WEST BAY COMPRESSOR STA	70091	ERNS
VENICE	94392207		W BAY FIELD	70091	ERNS
VENICE	93328729		W BAY FACILITY	70091	ERNS
VENICE	93312087		W BAY FACILITY 11	70091	ERNS
VENICE	96494640		WEST BAY COMPRESSOR STA	70091	ERNS
VENICE	96494627		W BAY FACILITY	70091	ERNS
VENICE	96487516		E BAY NW OF FREEWATER KNOCKOUT 1	70091	ERNS
VENICE	96487513		E BAY FIELD #	70091	ERNS
VENICE	96488503		W BAY FIELD	70091	ERNS
VENICE	96488500		W BAY FIELD	70091	ERNS
VENICE	96492332		W BAY FACILITY 2	70091	ERNS
VENICE	96499317		W BAY FACILITY	70091	ERNS
VENICE	96499295		W BAY THE ISLAND ISLAND NICKNAME	70091	ERNS
VENICE	96499284		E BAY	70091	ERNS
VENICE	94399871		W BAY FACILITY	70091	ERNS
VENICE	93341875		W BAY FACILITY NO5	70091	ERNS
VENICE	93340706		W BAY FACILITY NO9	70091	ERNS
VENICE	91241066		W BAY PLANT	70091	ERNS
VENICE	96489635		W BAY FACILITY	70091	ERNS
VENICE	96488679		WEST BAY COMPRESSOR STA	70091	ERNS
VENICE	96488675		W BAY FACILITY	70091	ERNS
VENICE	94395750		W BAY FIELD	70091	ERNS
VENICE	94395688		W BAY FACILITY NO9	70091	ERNS
VENICE	94395298		W BAY FACILITY NO6	70091	ERNS
VENICE	94375624		W BAY FACILITY NO7	70091	ERNS
VENICE	94375498		WEST BAY STA	70091	ERNS
VENICE	94377005		W BAY	70091	ERNS
VENICE	94372949		W BAY FACILITY NO 7	70091	ERNS
VENICE	94377269		W BAY FACILITY NO7	70091	ERNS
VENICE	93332238		W BAY FACILITY	70091	ERNS
VENICE	93334900		W BAY FACILITY NO 11	70091	ERNS
VENICE	94367116		W BAY FACILITY NO1 STHY	70091	ERNS
VENICE	93345069		W BAY FACILITY NO11	70091	ERNS
VENICE	93330653		E BAY	70091	ERNS
VENICE	93326305		W BAY FACILITY NO12	70091	ERNS
VENICE	92257037		W BAY FACILITY NO1	70091	ERNS
VENICE	92270130		W BAY FACILITY NO1	70091	ERNS
VENICE	90169645		WEST BAY COMPRESSOR STA	70091	ERNS
VENICE	94366427		W BAY FACILITY NO 7	70091	ERNS
VENICE	94364851		W BAY FACILITY NO 7	70091	ERNS
VENICE	94361773		W BAY FACILTIY NO 6	70091	ERNS
VENICE	94354803		E BAY FIELD CENTRAL BAY FACILITY	70091	ERNS

PLAQUEMINES COUNTY, LA - ORPHAN SUMMARY

City	EDR ID	Site Name	Site Address	Zip	Database(s)
VENICE	93348803		W BAY AREA	70091	ERNS
VENICE	94363136		W BAY FACILITY 12	70091	ERNS
VENICE	94361488		W BAY FACILITY NO7	70091	ERNS
VENICE	93351677		W BAY FACILITY NO1	70091	ERNS
VENICE	93335097		W BAY FACILITY NO 9	70091	ERNS
VENICE	93330790		W BAY FACILITY	70091	ERNS
VENICE	91204713		W BAY STORAGE FACILITY NO11	70091	ERNS
VENICE	91219126		W BAY	70091	ERNS
VENICE	91235914		W BAY FACILITY NO7	70091	ERNS
VENICE	90181126		W BAY FACILITY NO2	70091	ERNS
VENICE	90178105		W BAY STORAGE FACILITY NO2	70091	ERNS
VENICE	90182040		W BAY FACILITY NO1	70091	ERNS
VENICE	90182039		WEST BAY COMPRESSOR STA	70091	ERNS
VENICE	90182038		W BAY FACILITY NO12	70091	ERNS
VENICE	90178604		W BAY STORAGE FACILITY NO2	70091	ERNS
VENICE	90186723		W BAY FACILITY 8	70091	ERNS
VENICE	90186719		W BAY FACILITY 06	70091	ERNS
VENICE	90186695		W BAY FACILTIY NO 1	70091	ERNS
VENICE	96485751		W BAY FIELD PLATFORM 13	70091	ERNS
VENICE	96512183		W BAY FIELD	70091	ERNS
VENICE	96499840		W BAY	70091	ERNS
VENICE	94358316		W BAY FACILITY NO 9	70091	ERNS
VENICE	94364368		W BAY FACILITY PIT NO 7	70091	ERNS
VENICE	94368278		W BAY FACILITY NO12	70091	ERNS
VENICE	94365074		W BAY	70091	ERNS
VENICE	94353335		W BAY FACILITY 12	70091	ERNS
VENICE	93345462		W BAY FACILITY NO 7	70091	ERNS
VENICE	93324053		W BAY FACILITY NO57	70091	ERNS
VENICE	92274495		W BAY FACILITY 12	70091	ERNS
VENICE	92274487		W BAY STORAGE FACILITY NO 9	70091	ERNS
VENICE	92276117		W BAY FACILITY NO 13	70091	ERNS
VENICE	92258956		W BAY STORAGE FACILITY	70091	ERNS
VENICE	92274643		W BAY FACILITY NO11	70091	ERNS
VENICE	90168016		W BAY	70091	ERNS
VENICE	90174794		W BAY FACILITY NO13	70091	ERNS
VENICE	90166833		W BAY STORAGE FACILITY NO 11	70091	ERNS
VENICE	90166828		W BAY	70091	ERNS
VENICE	90166827		W BAY	70091	ERNS
VENICE	90187124		W BAY FACILITY NO11	70091	ERNS
VENICE	90181086		WEST BAY COMPRESSOR STA	70091	ERNS
VENICE	90181070		W BAY FACILITY NO1	70091	ERNS
VENICE	90174579		W BAY STORAGE FACILITY NO 1	70091	ERNS
VENICE	90183491		W BAY FACILITY NO6	70091	ERNS
VENICE	96516265		W BAY FACILITY NO 9	70091	ERNS
VENICE	94356039		W BAY FACILITY 1	70091	ERNS
VENICE	93341100		W BAY FACILITY NO 11	70091	ERNS
VENICE	93306488		W BAY FACILITY 11	70091	ERNS

PLAQUEMINES COUNTY, LA - ORPHAN SUMMARY

City	EDR ID	Site Name	Site Address	Zip	Database(s)
VENICE	92274068		E BAY FIELD	70091	ERNS
VENICE	92272510		W BAY FACILITY 12	70091	ERNS
VENICE	92276676		W BAY	70091	ERNS
VENICE	93301793		W BAY FACILITY NO6	70091	ERNS
VENICE	93318093		W BAY FACILITY 13	70091	ERNS
VENICE	91221958		W BAY STORAGE FACILITY NO7	70091	ERNS
VENICE	91221957		W BAY STORAGE FACILTIY NO2	70091	ERNS
VENICE	91218232		W BAY	70091	ERNS
VENICE	91221779		W BAY STORAGE FACILITY NO 10	70091	ERNS
VENICE	91221777		W BAY STORAGE FACILITY NO1	70091	ERNS
VENICE	90187772		W BAY FAC NO6	70091	ERNS
VENICE	90184191		W BAY FACILITY NO6	70091	ERNS
VENICE	90168115		W BAY FACILITY NO 6	70091	ERNS
VENICE	90189564		W BAY FACILITY NO 9	70091	ERNS
VENICE	879012		W BAY FACILITY LAT 29	70091	ERNS
VENICE	8718946		W BAY FACILITY 29	70091	ERNS
VENICE	92277072		W BAY FACILITY NO 11	70091	ERNS
VENICE	92279676		W BAY FACILITY NO 7	70091	ERNS
VENICE	92279672		WEST BAY PIPELINE STA	70091	ERNS
VENICE	92275377		W BAY STARCH FACILITY NO2	70091	ERNS
VENICE	92259693		W BAY STORAGE FACILITY	70091	ERNS
VENICE	92263620		W BAY STORAGE FACILITY NO 9	70091	ERNS
VENICE	91229747		W BAY	70091	ERNS
VENICE	90171556		W BAY FACILITY NO 2	70091	ERNS
VENICE	90188745		W BAY FACILITY 7	70091	ERNS
VENICE	90179583		W BAY STORAGE FACILITY PLATFORM	70091	ERNS
VENICE	90181821		W BAY FACILITY NO 2	70091	ERNS
VENICE	90183148		W BAY FACILITY 12	70091	ERNS
VENICE	90178478		W BAY FACILITY 12	70091	ERNS
VENICE	90178456		W BAY FACILITY NO 1	70091	ERNS
VENICE	90179513		W BAY FACILITY NO 9	70091	ERNS
VENICE	90189499		W BAY FACILITY NO6	70091	ERNS
VENICE	8721940		W BAY COMINGLING	70091	ERNS
VENICE	91232678		W BAY STORAGE FACILITY NO 1	70091	ERNS
VENICE	91232650		W BAY STORAGE NO 2	70091	ERNS
VENICE	92271827		W BAY STORAGE FACILITY NO 7	70091	ERNS
VENICE	92271787		W BAY STORAGE FACILITY 13	70091	ERNS
VENICE	91229141		W BAY	70091	ERNS
VENICE	91229121		W BAY STORAGE FACILITY NO1	70091	ERNS
VENICE	91231409		W BAY STORAGE FACILITY	70091	ERNS
VENICE	92266305		W BAY FACILITY 12	70091	ERNS
VENICE	92271629		W BAY	70091	ERNS
VENICE	92263670		W BAY FACILITY NO 7	70091	ERNS
VENICE	92258056		W BAY STORAGE FACILITY NO 9	70091	ERNS
VENICE	92258029		W BAY	70091	ERNS
VENICE	92258014		W BAY STORAGE FACILITY NO6	70091	ERNS
VENICE	91206054		W BAY FACILITY NO7	70091	ERNS

PLAQUEMINES COUNTY, LA - ORPHAN SUMMARY

City	EDR ID	Site Name	Site Address	Zip	Database(s)
VENICE	91223610		W BAY	70091	ERNS
VENICE	91223609		W BAY	70091	ERNS
VENICE	90178070		W BAY FACILITY NO13	70091	ERNS
VENICE	90182352		W BAY STORAGE FACILITY NO 12	70091	ERNS
VENICE	90182351		W BAY STORAGE FACILITY NO 06	70091	ERNS
VENICE	91221190		W BAY FAC NO12	70091	ERNS
VENICE	91218406		W BAY STORAGE FACILITY	70091	ERNS
VENICE	91218618		W BAY FIELD	70091	ERNS
VENICE	90173050		W BAY FACILITY NO 12	70091	ERNS
VENICE	91204261		W BAY FACILITY NO9	70091	ERNS
VENICE	90171696		W BAY BLOCK 54	70091	ERNS
VENICE	91222726		W BAY STORAGE FACILITY	70091	ERNS
VENICE	89111076		W BAY SF 9	70091	ERNS
VENICE	90184085		W BAY STORAGE FAC NO6	70091	ERNS
VENICE	90162334		W BAY STORAGE FACILITY NR 2	70091	ERNS
VENICE	90180258		W BAY FACILITY NO2	70091	ERNS
VENICE	89115074		BAY FIELD LAT 29	70091	ERNS
VENICE	89126166		W BAY STORAGE FACILITY LAT 29	70091	ERNS
VENICE	8850964		E BAY CENTERAL FACILITIES 29	70091	ERNS
VENICE	89106488		W BAY STORAGE FACILITY NO 2	70091	ERNS
VENICE	1004511008		BAY FIELD 5M OF E	70091	FINDS
VENICE	2003645266		W BAY	70091	ERNS
VENICE	90150213		W BAY STORAGE FACILITY 29	70091	ERNS
VENICE	8862957		W BAY FIELD 10	70091	ERNS
VENICE	8756205		W BAY FIELD	70091	ERNS
VENICE	8756204		W BAY FACILITY	70091	ERNS
VENICE	8865307		S BAY 29	70091	ERNS
VENICE	96484045		W BAY WELL	70091	ERNS
VENICE	96474552		W BAY	70091	ERNS
VENICE	96472454		W BAY FACILITY	70091	ERNS
VENICE	96476213		W BAY FACILITY	70091	ERNS
VENICE	96488794		W BAY FAC	70091	ERNS
VENICE	96494701		W BAY FACILITY COMPRESSOR STATIO	70091	ERNS
VENICE	98444622		W BAY COMPRESSOR STATION	70091	ERNS
VENICE	99607248		WEST BAY COMPRESSOR STA	70091	ERNS
VENICE	98429320		WEST BAY COMPRESSOR STA	70091	ERNS
VENICE	99614205		W BAY CHEVRON FIELD	70091	ERNS
VENICE	99613777		E BAY	70091	ERNS
VENICE	99622904		W BAY PLATFORM FACILITY 11	70091	ERNS
VENICE	98442312		W BAY FIELD LEASE UNKNOWN STHY	70091	ERNS
VENICE	98434865		W BAY FACILITY 12	70091	ERNS
VENICE	98437984		E BAY & OCEAN ENERGY FACILITY	70091	ERNS
VENICE	98436122		W BAY LEASE PP192 STHY	70091	ERNS
VENICE	98418619		W BAY COMPRESSOR STATION SOUTH S	70091	ERNS
VENICE	96488175		W BAY	70091	ERNS
VENICE	96489946		W BAY FACILITY	70091	ERNS
VENICE	96489900		W BAY FACILITY	70091	ERNS

PLAQUEMINES COUNTY, LA - ORPHAN SUMMARY

City	EDR ID	Site Name	Site Address	Zip	Database(s)
VENICE	98458791		BAY KOKEAL	70091	ERNS
VENICE	99607761		W BAY	70091	ERNS
VENICE	96501452		W BAY FIELD WELL 84	70091	ERNS
VENICE	96494155		W BAY	70091	ERNS
VENICE	96499535		W BAY FACILITY 2	70091	ERNS
VENICE	1007464200		S BAY COQUILLE 3	70091	FINDS
VENICE	97409309		W BAY PRODUCTION BARGE	70091	ERNS
VENICE	97410576		W BAY PLATFORM WATERS STHY	70091	ERNS
VENICE	96502432		W BAY FACILITY WEST BAY	70091	ERNS
VENICE	1000892855		BAY MARCHAND STATION TIMBALIA	70091	RCRA-NonGen, FINDS
VENICE	2003700275		W BAY	70091	ERNS
VENICE	98439737		W BAY PRODUCTION BARGE	70091	ERNS
VENICE	96501963		W BAY	70091	ERNS
VENICE	96516014		W BAY FACILITY 13	70091	ERNS
VENICE	96504001		E BAY	70091	ERNS
VENICE	2003649508		W BAY	70091	ERNS
VENICE	2003642779		W BAY FIELD	70091	ERNS
VENICE	1003873393		W BAY & GRAND BAY	70091	CERC-NFRAP
VENICE	96507220		W BAY FIELD	70091	ERNS
VENICE	98420273		W BAY WATER FLOOD	70091	ERNS
VENICE	98424573		W BAY FACILITY 9	70091	ERNS
VENICE	97411266		W BAY COMPRESSOR STATION GULF OF	70091	ERNS
VENICE	97414226		E BAY BETWEEN SOUTH PASS AND SOU	70091	ERNS
VENICE	97406660		W BAY WELL BLDE 85	70091	ERNS
VENICE	96509351		W BAY FACILITY WELL BLDE #	70091	ERNS
VENICE	96511000		W BAY FACILITY	70091	ERNS
VENICE	96507768		W BAY FACILITY LEASE 192 STHY	70091	ERNS
VENICE	96487907		W BAY COMPRESSOR STATION	70091	ERNS
VENICE	97412563		W BAY FACILITY NO 12	70091	ERNS
VENICE	96507948		W BAY FACILITY	70091	ERNS
VENICE	96500960		W BAY FACILITY	70091	ERNS
VENICE	2004737277		W BAY	70091	ERNS
VENICE	2004731085		E BAY	70091	ERNS
VENICE	2001555924		W BAY	70091	ERNS
VENICE	99652070		W BAY LEASE JG TIMOLET WELL 56	70091	ERNS
VENICE	871729		W BAY STORAGE FACILITY LAT 29	70091	ERNS
VENICE	8718970		W BAY STORAGE FACILITY 29	70091	ERNS
VENICE	2003633109		W BAY	70091	ERNS
VENICE	2002625100		W BAY	70091	ERNS
VENICE	2002630402		W BAY SITE	70091	ERNS
VENICE	2003639398		WEST BAY COMPRESSOR STA	70091	ERNS
VENICE	2000530281		BAY ROID 1	70091	ERNS
VENICE	99646432		E BAY FIELD PLAQUEMINES ID 99023	70091	ERNS
VENICE	99647261		W BAY PRODUCTION BARGE	70091	ERNS
VENICE	99643553		WEST BAY COMPRESSOR STA	70091	ERNS
VENICE	2001555635		W BAY	70091	ERNS
VENICE	98468306		W BAY	70091	ERNS

PLAQUEMINES COUNTY, LA - ORPHAN SUMMARY

City	EDR ID	Site Name	Site Address	Zip	Database(s)
VENICE	98461787		W BAY CALLER DID NOT HAVE A MORE	70091	ERNS
VENICE	98441769		WEST BAY COMPRESSOR STA	70091	ERNS
VENICE	98435359		W BAY FACILITY 1	70091	ERNS
VENICE	99609676		W BAY LEASE 451 STHY	70091	ERNS
VENICE	99629034		W BAY COMPRESSOR STATION	70091	ERNS
VENICE	98456470		W BAY PRODUCTION BARGE NO LEASE	70091	ERNS
VENICE	92279934		W BAY FACILITY NO 7	70091	ERNS
VENICE	90158117		W BAY STORAGE FACILITY	70091	ERNS
VENICE	91232769		W BAY	70091	ERNS
VENICE	92269234		W BAY	70091	ERNS
VENICE	92254730		W BAY STORAGE FACILITY NO1	70091	ERNS
VENICE	92270486		W BAY	70091	ERNS
VENICE	1010162365	CHEVRON U.S.A., INC.	W BAY FACILITY	70091	FINDS
VENICE	1010162363	CHEVRON U.S.A., INC.	W BAY FACILITY	70091	FINDS
VENICE	S109560991	BAYOU BAPTIST COLLETTE;	N BAYOU BAPTIST COLLETTE APPROX	70091	SPILLS
VENICE	91239866		BAYOU FELICIE	70091	ERNS
VENICE	91239821		BAYOU FELICIE FIELD	70091	ERNS
VENICE	94360853		BAYOU BEROT	70091	ERNS
VENICE	93348004		BAYOU BAPTISTE COLLETE	70091	ERNS
VENICE	93301177		E BAYOU BAPTIST COLLETTE 1	70091	ERNS
VENICE	93301152		E BAYOU BAPTIST COLLETTE 1	70091	ERNS
VENICE	92268935		BAYOU FELICIE	70091	ERNS
VENICE	S108333210	BURRWOOD FIELD FACILITY	BEFORE THE MOUTH OF RIVER @	70091	NPDES
VENICE	S110110686		BEHIND SUB SERVICE TOOLS	70091	SPILLS
VENICE	2005602595	OF BEING RIGGED UP	OF BEING RIGGED UP	70091	ERNS
VENICE	S108620315	GOODRICH PETROLEUM	BETWEEN BURRWOOD BAYOU OF THE	70091	SPILLS
VENICE	S110102175		BETWEEN SOUTH PASS	70091	SPILLS
VENICE	94358247		BETWEEN THE VENICE JUMP AND TI PASS	70091	ERNS
VENICE	2002592171		BETWEEN PLATFORM	70091	ERNS
VENICE	2000516379		BETWEEN HALLIBURTON	70091	ERNS
VENICE	89115305		E BLACK BAY LAT 29	70091	ERNS
VENICE	89115303		BLACK BAY LAT 29	70091	ERNS
VENICE	8850067		2935 45W BLACK BAY W	70091	ERNS
VENICE	879123		BLACK BAY COMPRESSOR STA	70091	ERNS
VENICE	91238900		N BLACK BAY	70091	ERNS
VENICE	90178477		BLACK BAY WHS	70091	ERNS
VENICE	877153		E BLACK BAY FACILITY 29	70091	ERNS
VENICE	8717891		N BLACK BAY F & F	70091	ERNS
VENICE	876208		W BLACK BAY CF 29	70091	ERNS
VENICE	8717549		W BLACK BAY TANK BATTERY	70091	ERNS
VENICE	91232687		E BLACK BAY	70091	ERNS
VENICE	91232686		BLACK BAY	70091	ERNS
VENICE	91232639		E BLACK BAY	70091	ERNS
VENICE	91232638		E BLACK BAY	70091	ERNS
VENICE	90172780		BLACK BAY	70091	ERNS
VENICE	89115838		W BLACK BAY FACILITY LAT 29	70091	ERNS
VENICE	89115837		W BLACK BAY LAT 29	70091	ERNS

PLAQUEMINES COUNTY, LA - ORPHAN SUMMARY

City	EDR ID	Site Name	Site Address	Zip	Database(s)
VENICE	874055		W BLACK BAY LEASE QQ195 STHY	70091	ERNS
VENICE	92261174		W BLACK BAY PLATFORM LAUREL 2127	70091	ERNS
VENICE	89116154		N BLACK BAY C 38	70091	ERNS
VENICE	876664		W BLACK BAY CF NO 2	70091	ERNS
VENICE	872445		W BLACK BAY TANK BATTERY LAT 29	70091	ERNS
VENICE	872538		E BLACK BAY NO 1	70091	ERNS
VENICE	872351		W BLACK BAY 4	70091	ERNS
VENICE	872848		N BLACK BAY WELL NO 39	70091	ERNS
VENICE	89100817		BLACK BAY LONG 89	70091	ERNS
VENICE	89114962		E BLACK BAY LAT 29	70091	ERNS
VENICE	8860473		W BLACK BAY S & F 1	70091	ERNS
VENICE	8852590		SE BLACK BAY CF 29	70091	ERNS
VENICE	8853116		W BLACK BAY 29	70091	ERNS
VENICE	90158957		E BLACK BAY LEASE 19522 STHY	70091	ERNS
VENICE	90157832		SE BLACK BAY WELL	70091	ERNS
VENICE	89100629		W BLACK BAY FACILITY LAT 29	70091	ERNS
VENICE	89102735		E BLACK BAY FIELD LAT 29	70091	ERNS
VENICE	8872399		W BLACK BAY FACILITY 29	70091	ERNS
VENICE	89109157		SE BLACK BAY FACILITY LAT 29	70091	ERNS
VENICE	8852815		BLACK BAY FACILITY 29	70091	ERNS
VENICE	8855912		W BLACK BAY STORAGE FACILTY NO 2	70091	ERNS
VENICE	8858781		29 2842W BLACK BAY	70091	ERNS
VENICE	8851605		2934 44W BLACK BAY STORAGE FACILITY	70091	ERNS
VENICE	8850404		W BLACK BAY FACILITY 29	70091	ERNS
VENICE	8715170		N BLACK BAY LEASE QQB PLATFORM 2 STHY	70091	ERNS
VENICE	871499		W BLACK BAY 2127	70091	ERNS
VENICE	8710740		W BLACK BAY STORAGE FACILITY	70091	ERNS
VENICE	90163709		N BLACK BAY	70091	ERNS
VENICE	1004511129		BLK 52 FIELD & 7M S	70091	FINDS
VENICE	2002592941		BLK 24	70091	ERNS
VENICE	1008210617		BLK24 PF 2 & DIXON BA	70091	FINDS
VENICE	2009916898	BLOCK 809 A	BLOCK 809	70091	ERNS
VENICE	2009910942	BLOCK 20 A	BLOCK 20	70091	ERNS
VENICE	2008910942	BLOCK 20 A	BLOCK 20	70091	ERNS
VENICE	2008879782	BLOCK 20	BLOCK 20	70091	ERNS
VENICE	2008868636	BLOCK 11	BLOCK 11	70091	ERNS
VENICE	2007311217	BLOCK 24-W3	BLOCK 24	70091	ERNS
VENICE	2007326761	BLOCK 11	BLOCK 11	70091	ERNS
VENICE	2007302624	BLOCK:72	BLOCK 72	70091	ERNS
VENICE	S108618941	WILLIAMS ENERGY SERVICES	BLOCK MAIN PASS	70091	SPILLS
VENICE	96498768		BLOCK 89	70091	ERNS
VENICE	92297286		S BLOCK 60	70091	ERNS
VENICE	878993		BLOCK 41	70091	ERNS
VENICE	91232142		BLOCK 42	70091	ERNS
VENICE	8717804		BLOCK 900	70091	ERNS
VENICE	871968		BLOCK 293A MAIN PASS	70091	ERNS
VENICE	8711593		20 4707W BLOCK 117	70091	ERNS

PLAQUEMINES COUNTY, LA - ORPHAN SUMMARY

City	EDR ID	Site Name	Site Address	Zip	Database(s)
VENICE	875287		E BLOCK 27	70091	ERNS
VENICE	91221685		1353 BLOCK 67 PLATFORM C	70091	ERNS
VENICE	873602		BLOCK C	70091	ERNS
VENICE	8853527		E BLOCK 28	70091	ERNS
VENICE	874091		E BLOCK 11	70091	ERNS
VENICE	8852335		E BLOCK 28	70091	ERNS
VENICE	89123265		BLOCK 69	70091	ERNS
VENICE	8853557		E BLOCK 11 STHY	70091	ERNS
VENICE	8850925		BLOCK 79	70091	ERNS
VENICE	8856279		BLOCK 83	70091	ERNS
VENICE	8855735		BLOCK 11	70091	ERNS
VENICE	8855705		BLOCK 65	70091	ERNS
VENICE	8865007		BLOCK 151	70091	ERNS
VENICE	878479		BLOCK 62	70091	ERNS
VENICE	2000532413		BLOCK 39	70091	ERNS
VENICE	8871550		S BLOCK 69	70091	ERNS
VENICE	89108910		BLOCK 27	70091	ERNS
VENICE	8863500		BLOCK 69	70091	ERNS
VENICE	99620049		BLOCK 11	70091	ERNS
VENICE	2000669668		SS BLOCK 24	70091	ERNS
VENICE	8718320		BLOCK 11	70091	ERNS
VENICE	2002600877		BLOCK ID 24	70091	ERNS
VENICE	2003707882		BLOCK 24	70091	ERNS
VENICE	2002615684		BLOCK 68	70091	ERNS
VENICE	2000670075		SS BLOCK 11	70091	ERNS
VENICE	96513982		BOAT HARBOR RD	70091	ERNS
VENICE	97417143		BRENT PASS	70091	ERNS
VENICE	1006256344		BRENTON SOUND	70091	FINDS
VENICE	98419681		BRENTON SOUND	70091	ERNS
VENICE	2009926868	BRETON SOUND 40, 44, 56	BRETON SOUND 40	70091	ERNS
VENICE	1011927404	SL 19054 NO. 1 WELL	BRETON SOUND BLOCK 52	70091	FINDS
VENICE	S109025110	HARVEST OIL AND GAS	N BRETON SOUTH>VENICE>LAT	70091	SPILLS
VENICE	1010728434	BRETON SOUND AREA BLOCK 20-21 FIELD CENTRAL FACILITY - OFFSH	BRETON SOUND AREA BLOCK 21	70091	FINDS
VENICE	1008902937	STATE LEASE 16736, WELL #2	BRETON SOUND BLOCK 44	70091	FINDS
VENICE	S109095005	BRETON SOUND FACILITY #4	BRETON SOUND AREA BLOCK 20	70091	NPDES
VENICE	S110096245		BRETON SOUND BLK 49	70091	SPILLS
VENICE	S109960880		BRETON SOUND 32	70091	SPILLS
VENICE	S108614268	(SEA-COR OFFSHORE)	BRETON SOUND & N GULF OF MEXICO	70091	SPILLS
VENICE	S108334345	BRETON SOUND FACILITY #4	BRETON SOUND AREA BLOCK 20	70091	NPDES
VENICE	S108335634	BRETON SOUND AREA BLOCK 20-21 FIELD CENTRAL FACILI	BRETON SOUND AREA BLOCK 21	70091	NPDES
VENICE	93346557		BRETON SOUND	70091	ERNS
VENICE	96486105		BRETON SOUND	70091	ERNS
VENICE	96486104		BRETON SOUND	70091	ERNS
VENICE	96491553		BRETON SOUND	70091	ERNS
VENICE	90172174		BRETON SOUND	70091	ERNS

PLAQUEMINES COUNTY, LA - ORPHAN SUMMARY

City	EDR ID	Site Name	Site Address	Zip	Database(s)
VENICE	871091		BRETON SOUND BLOCK 21	70091	ERNS
VENICE	871090		BRETON SOUND BLOCK 21	70091	ERNS
VENICE	871089		IN BRETON LOCK 37	70091	ERNS
VENICE	92270312		BRETON SOUND BLOCK 21	70091	ERNS
VENICE	92263669		BRETON SOUND	70091	ERNS
VENICE	1004511113		BRETON SD23 & 15M NE	70091	FINDS
VENICE	98448358		BRETON SOUND BLOCK 20	70091	ERNS
VENICE	99640570		BRETON SOUND BLOCK 21	70091	ERNS
VENICE	97414769		BRETON SOUND 31	70091	ERNS
VENICE	96502051		BRETON SOUND	70091	ERNS
VENICE	2000534964		BRETON SOUND 55	70091	ERNS
VENICE	1008215607		BRETON SOUND AREA BLOCK 20	70091	FINDS
VENICE	1010163304	BRETON SOUND MTR FACILITY	BRETON SOUND BLOCK 11	70091	FINDS
VENICE	1010155941	BRETON SOUND BLOCK 37	BRETON SOUND BLOCK 37	70091	FINDS
VENICE	1010155940	BRETON SOUND FACILITY NO.1	BRETON SOUND BLOCK 20	70091	FINDS
VENICE	S110099770		BRITISH PETROLEUM IN GULF OF M	70091	SPILLS
VENICE	2000537754		BRITTEN SOUND	70091	ERNS
VENICE	S110109861		148 BUD LN	70091	SPILLS
VENICE	1000453833		148 BUD S LN	70091	RCRA-NonGen, FINDS
VENICE	2006802488	148 BUDS LANE	148 BUDS LN	70091	ERNS
VENICE	99648085		BUDS DOCK 2 N	70091	ERNS
VENICE	96515260		BUDS BOAT RENTAL DOCKS	70091	ERNS
VENICE	96496168		BUDS BOAT RENTAL	70091	ERNS
VENICE	984526410		BUDS BOAT RENTAL BOAT HARBOR RD	70091	ERNS
VENICE	2002623466		148 BUDS LN	70091	ERNS
VENICE	1010434285	SCHLUMBERGER VENICE	BULK PLANT	70091	FINDS
VENICE	94388167		BURAS LEVY DISTRICT	70091	ERNS
VENICE	92288289		BURAS LEVY DISTRICT	70091	ERNS
VENICE	2005622981	BURRWOOD BAYOU	BURRWOOD BAYOU	70091	ERNS
VENICE	2005627075	BURRWOOD BAYOU	BURRWOOD BAYOU	70091	ERNS
VENICE	S110112602		BURRWOOD BAYOU OFF SOUTHWEST PASS	70091	SPILLS
VENICE	2008873453	BURRWOOD W8	BURRWOOD W8	70091	ERNS
VENICE	2008860211	BURRWOOD FIELD	BURRWOOD FIELD	70091	ERNS
VENICE	1010162622	HUNT PETROLEUM (AEC), INC.	BURRWOOD FIELD FACILITY	70091	FINDS
VENICE	90160507		BURRWOOD FACILITY E8	70091	ERNS
VENICE	89120379		BURRWOOD 8 E	70091	ERNS
VENICE	96500858		W BURRWOOD BAYOU THE BURRWOOD E8	70091	ERNS
VENICE	2001568167		BURRWOOD FIELD	70091	ERNS
VENICE	2000546358		BURRWOOD AREA	70091	ERNS
VENICE	2000535819		BURRWOOD E8	70091	ERNS
VENICE	2005601861	BURWOOD PASS	BURWOOD PASS	70091	ERNS
VENICE	S109154363	BURWOOD E-8 PRODUCTION FACILITY 20 MILES SOUTH OF	BURWOOD 8 E	70091	SPILLS
VENICE	S108624332	HUNT'S SOUTH PASS PRODUCTION FACILITY	BURWOOD PASS	70091	SPILLS
VENICE	89109151		BURWOOD 8 E	70091	ERNS
VENICE	98459498		BURWOOD 8 W	70091	ERNS
VENICE	89130057		BVRRWOOD FIELD 21 MILES S & W OF VENICE	70091	ERNS

PLAQUEMINES COUNTY, LA - ORPHAN SUMMARY

City	EDR ID	Site Name	Site Address	Zip	Database(s)
VENICE	1000144696		IN C LIM	70091	RCRA-NonGen, FINDS
VENICE	96492346		CALLER STATES THAT THE SHEEN I	70091	ERNS
VENICE	99608187		CALLER HAD NO PHYSICAL LOCATIO	70091	ERNS
VENICE	98450138		CALLER HAD NO PHYSICAL LOCATIO	70091	ERNS
VENICE	98440315		CALLER DID NOT HAVE A MORE ACC	70091	ERNS
VENICE	1010730231	WEST BAY OIL & GAS FIELD FACILITY	ON CANAL OFF OF GRAND PASS	70091	FINDS
VENICE	S109413137	WEST BAY OIL & GAS FIELD FACILITY	CANAL OFF OF GRAND PASS	70091	NPDES
VENICE	1004512213		ON CANAL OFF OF GRAND PASS	70091	FINDS
VENICE	97407826		2 CANAL OF THE MISSISSIPPI RIVER	70091	ERNS
VENICE	99609675		CANALS TO COCKLER BAY	70091	ERNS
VENICE	2006802628	CENTRAL FACILITY	CENTRAL FACILITY	70091	ERNS
VENICE	93344042		CENTRAL FACILTY 21	70091	ERNS
VENICE	89113493		CENTRAL FACILITIES	70091	ERNS
VENICE	93308233		CENTRAL TANK BATTERY NO3	70091	ERNS
VENICE	91225590		CENTRAL FACILITY BLACK BAY	70091	ERNS
VENICE	91233762		CENTRAL FACILITIES	70091	ERNS
VENICE	96482936		CENTRAL FACILITY	70091	ERNS
VENICE	8718969		CENTRAL FACILITY BLACK BAY 29	70091	ERNS
VENICE	92267910		CENTRAL FACILITIES	70091	ERNS
VENICE	96490772		CHANDELEUR SOUND BLOCK 49	70091	ERNS
VENICE	2006807347	CHANDLIER AREA	CHANDLIER AREA	70091	ERNS
VENICE	S110099850		CHART 11363	70091	SPILLS
VENICE	2003652646		CHART 11361	70091	ERNS
VENICE	2003648279		CHART 11363	70091	ERNS
VENICE	2000539351		CHART	70091	ERNS
VENICE	2001552715		CHART 11363	70091	ERNS
VENICE	2002593356		CHERNIER PASS	70091	ERNS
VENICE	99616814		CHERVON EAST SLIP	70091	ERNS
VENICE	2002627652		CHEVERON TEXACO DOCK	70091	ERNS
VENICE	2000535926		CHEVERON SHORE BASE	70091	ERNS
VENICE	S108619754	TIDEWATER MARINE	CHEVRON WEST SLIP	70091	SPILLS
VENICE	S110112663		CHEVRON SOUTH PASS	70091	SPILLS
VENICE	2009901319	184 CHEVRON RD	184 CHEVRON RD	70091	ERNS
VENICE	2008901319	184 CHEVRON RD	184 CHEVRON RD	70091	ERNS
VENICE	2005633103	CHEVRON ROAD ON BARGES WITH MOBILE HOMES	CHEVRON RD	70091	ERNS
VENICE	2008868068	184 CHEVRON LANE	184 CHEVRON LN	70091	ERNS
VENICE	S109961067	CHEVRON PIPELINE CO	CHEVRON PIPELINE LAT 29 CORD	70091	SPILLS
VENICE	1006176381		84 CHEVRON RD	70091	FINDS
VENICE	94368528		CHEVRON PIPELINE WEST BAY FACI	70091	ERNS
VENICE	94361755		CHEVRON PIPELINE PUMP STATION	70091	ERNS
VENICE	90178603		CHEVRON GRAND BAY RECEIVING STA	70091	ERNS
VENICE	98419203		CHEVRON DOCK	70091	ERNS
VENICE	93309169		CHEVRON VENICE SHORE BASE E SL	70091	ERNS
VENICE	89119019		CHEVRON PLANT	70091	ERNS
VENICE	98430179		CHEVRON VENICE DOCK EAST SLIP	70091	ERNS
VENICE	96503795		CHEVRON VENICE SHORE BASE S	70091	ERNS
VENICE	97406126		CHEVRON VENICE SHORE BASE	70091	ERNS

PLAQUEMINES COUNTY, LA - ORPHAN SUMMARY

City	EDR ID	Site Name	Site Address	Zip	Database(s)
VENICE	98460196		CHEVRON VENICE BASE	70091	ERNS
VENICE	98446429		CHEVRON DOCK	70091	ERNS
VENICE	2008869207	CLAYTON WILLIAMS FACILITY	CLAYTON WILLIAMS FACILITY	70091	ERNS
VENICE	1005491484		CLUB RAPHAEL PASS	70091	FINDS
VENICE	99649801		CNA WELL SLIP	70091	ERNS
VENICE	2009896135	414 COAST GUARD RD	414 COAST GUARD RD	70091	ERNS
VENICE	S110110676	CYPRESS COVE MARINA	US COAST GUARD RD	70091	SPILLS
VENICE	S110114551	VENICE FACILITY	ON COAST GUARD RD & MM 10 ON TIGER PASS	70091	SPILLS
VENICE	2008896135	414 COAST GUARD RD	414 COAST GUARD RD	70091	ERNS
VENICE	2005625409	COAST GUARD RD	COAST GUARD RD	70091	ERNS
VENICE	1010725673	MARATHON OIL CO - VENICE TERMINAL	COAST GUARD RD	70091	FINDS
VENICE	S108616690	HALIBURTON	COAST GUARD RD	70091	SPILLS
VENICE	S108615503	JOHN W. STONE OIL	COAST GUARD RD	70091	SPILLS
VENICE	S108337286	OSCA INC	COAST GUARD RD	70091	NPDES
VENICE	S108336692	FRANCIS DRILLING FLUIDS LTD	339 COAST RD	70091	NPDES
VENICE	2006786581	COAST GUARD ROAD	COAST GUARD RD	70091	ERNS
VENICE	96488328		COAST GUARD RD	70091	ERNS
VENICE	92250447		COAST GUARD ROAD MILE 10 ON TI PASS	70091	ERNS
VENICE	93348052		COAST GUARD RD	70091	ERNS
VENICE	91221431		COAST GUARD RD	70091	ERNS
VENICE	1000159255		COAST GUARD ROAD OFF HWY 23RD & 2ND	70091	RCRA-CESQG, FINDS
VENICE	S106531549	MARATHON OIL CO - VENICE TERMINAL	COAST GUARD RD	70091	SHWS
VENICE	1000253540		COAST GUARD RD	70091	RCRA-CESQG, FINDS
VENICE	99637273		COAST GUARD ROAD TIGER PASS	70091	ERNS
VENICE	93326055		COCKLER BAY	70091	ERNS
VENICE	2000670901		COLLET NO MORE PRECISE LOCATIO	70091	ERNS
VENICE	98462460		COMINGLE FACILITY IN DELTA DUC	70091	ERNS
VENICE	90157304		HWY COMPANY FACILITY	70091	ERNS
VENICE	90188688		COMPRESSOR STATION NO 1	70091	ERNS
VENICE	2000546335		COMPRESSOR STA	70091	ERNS
VENICE	99606992		1388 COMPRESSOR ENGINE	70091	ERNS
VENICE	1004713050		CONOCO S	70091	RCRA-CESQG, FINDS
VENICE	1012091937	HILLSIDE OIL & GAS	COQUILLE BAY FIELD	70091	FINDS
VENICE	2007316925	COQUILLE BAY	COQUILLE BAY	70091	ERNS
VENICE	2008876340	COQUILLE BAY	COQUILLE BAY	70091	ERNS
VENICE	S109152043	JUNE ENERGY INC - COQUILLE BAY FIELD	COQUILLE BAY FIELD	70091	NPDES
VENICE	S110103637	ANADARKO PETROLEUM	NE COQUILLE BAY 10	70091	SPILLS
VENICE	879841		COQUILLE AT L & L 29	70091	ERNS
VENICE	98425608		COQUILLE BAY LEASE IR PRICE	70091	ERNS
VENICE	2004736348		COQUILLE BAY FACILITY	70091	ERNS
VENICE	98457681		E COQUILLE BAY 10	70091	ERNS
VENICE	1010163305	CIB C RA SUA;R.F. PRICE WELL 2	COQUILLE BAY FIELD	70091	FINDS
VENICE	96507734		NW CORNER OF RIVERSIDE BAY	70091	ERNS
VENICE	1004513011		CRYOGENIC PT	70091	FINDS
VENICE	93303225		CRYSTAL OIL TANK BATTERY 3 CORD	70091	ERNS
VENICE	1008215706		CTR FAC & 16M SSE	70091	FINDS
VENICE	91202100		CUBITS PASS	70091	ERNS

PLAQUEMINES COUNTY, LA - ORPHAN SUMMARY

City	EDR ID	Site Name	Site Address	Zip	Database(s)
VENICE	S110110669		CYPRESS COVE DR	70091	SPILLS
VENICE	S109154509	CYPRESS COVER MARINA ON COAST GUARD RD	CYPRESS COVER MARINA ON COAST RD	70091	SPILLS
VENICE	1000112669		I D182 S	70091	RCRA-NonGen, FINDS
VENICE	1000434085		I D229 S	70091	RCRA-NonGen
VENICE	1000348207		I D502	70091	RCRA-NonGen, FINDS
VENICE	1000405399		I D655	70091	RCRA-NonGen, FINDS
VENICE	S110110208		DEEP WATER PT & MOUTH OF RATTLE SANKE BAYOU	70091	SPILLS
VENICE	2001563412		DELT DUCK CLUB FIELD	70091	ERNS
VENICE	S108613293	SOUTH OF VENICE IN BURRWOOD	W DELTA FIELD	70091	SPILLS
VENICE	S108618190	MARATHON ASHLAND	W DELTA STATION TIDEWATER RD	70091	SPILLS
VENICE	2005623185	WEST DELTA BLOCK 30	W DELTA BLOCK 30	70091	ERNS
VENICE	1009589890	RAPIERE RESOURCES COMPANY	W DELTA BLOCK 25	70091	FINDS
VENICE	1010230645	W DELTA E5 PRODUCTION FACILITY - W DELTA BLOCK 83	W DELTA AREA BLOCK 83	70091	FINDS
VENICE	S109559681		W DELTA AREA & N RED PASS LAT	70091	SPILLS
VENICE	S109560653		W DELTA BLOCK 23	70091	SPILLS
VENICE	1008903189	SL 18383 WELL NO.1	W DELTA BLOCK 52	70091	FINDS
VENICE	S108630063	CONOCOPHILLIPS	DELTA DUCK WILDLIFE REFUGE NUM	70091	SPILLS
VENICE	2007328025	DELTA DUCK PLATFORM	DELTA DUCK PLATFORM	70091	ERNS
VENICE	S108616759	GULF OF MEXICO	W DELTA PLATFORM A BLOCK 73	70091	SPILLS
VENICE	S108614282	MATRIX OIL & GAS	W DELTA BLOCK 24>>NEAR	70091	SPILLS
VENICE	99639265		DELTA DUCK CLUB OIL FIELD	70091	ERNS
VENICE	96484972		DELTA GATHERING STATION TIDEWA RD	70091	ERNS
VENICE	93326787		W DELTA BLOCK 79	70091	ERNS
VENICE	93302147		DELTA DUCK CLUB	70091	ERNS
VENICE	96488463		DELTA WELL DOCKS	70091	ERNS
VENICE	94398423		W DELTA	70091	ERNS
VENICE	91234349		DELTA DUCK CLUB FIELD	70091	ERNS
VENICE	91240981		DELTA DUCK CLUB FIELD	70091	ERNS
VENICE	91228261		DELTA GATHERING STATION RED PASS	70091	ERNS
VENICE	93336476		DELTA DUCK CLUB COMPRESSOR STA	70091	ERNS
VENICE	93340326		W DELTA BLOCK 80	70091	ERNS
VENICE	92282364		W DELTA BLK 32	70091	ERNS
VENICE	1005493956		W DELTA MISS RV	70091	FINDS
VENICE	1005493922		PF DELTA S	70091	FINDS
VENICE	94355411		DELTA DUCK CLUB FIELD INIT 1 N	70091	ERNS
VENICE	92266724		W DELTA 55	70091	ERNS
VENICE	92251245		DELTA GATHERING SYSTEM	70091	ERNS
VENICE	90190084		DELTA DUCK	70091	ERNS
VENICE	92278903		DELTA DUCK CLUB	70091	ERNS
VENICE	92295249		WEST DELTA RECEIVING STA	70091	ERNS
VENICE	92295228		W DELTA RECEIVING STATION ON	70091	ERNS
VENICE	91228509		W DELTA 117	70091	ERNS
VENICE	91210767		DELTA DUCK CLUB FIELD	70091	ERNS
VENICE	93311739		DELTA DUCK CLUB WELL NO69D	70091	ERNS
VENICE	92268933		W DELTA BLOCK 45	70091	ERNS
VENICE	92270202		DELTA DUCK CLUB FIELD	70091	ERNS

PLAQUEMINES COUNTY, LA - ORPHAN SUMMARY

City	EDR ID	Site Name	Site Address	Zip	Database(s)
VENICE	91233857		W DELTA 27	70091	ERNS
VENICE	90176336		W DELTA 54	70091	ERNS
VENICE	879141		W DELTA 27	70091	ERNS
VENICE	92263666		W DELTA BLOCK 32	70091	ERNS
VENICE	90187599		DELTA DUCK CLUB WELL 1 N	70091	ERNS
VENICE	1005873883		W DELTA 25	70091	FINDS
VENICE	878677		DELTA GATHERING STATION	70091	ERNS
VENICE	874054		W DELTA BLOCK 117	70091	ERNS
VENICE	91222647		DELTA DUCK CLUB TEXACO PRIVATE PASS	70091	ERNS
VENICE	91218960		W DELTA 83	70091	ERNS
VENICE	89120574		DELTA DUCK CLUB WELL 1	70091	ERNS
VENICE	89125108		DELTA DUCK CLUB MISSISSIPPI RI	70091	ERNS
VENICE	877445		W DELTA 117	70091	ERNS
VENICE	875942		DELTA GATHERING STATION ON TID RD	70091	ERNS
VENICE	90161214		DELTA GATHERING STATION	70091	ERNS
VENICE	8869533		28 4517W DELTA 117 W	70091	ERNS
VENICE	1004511154		W DELTA BLK25 & 7M SW	70091	FINDS
VENICE	98429237		DELTA DUCK CLUB LEASE	70091	ERNS
VENICE	99648925		W DELTA 75H OCSG 1085	70091	ERNS
VENICE	1005899962		W DELTA AREA BLOCK 52	70091	FINDS
VENICE	98437202		W DELTA 50	70091	ERNS
VENICE	2002627511		DELTA DUCK	70091	ERNS
VENICE	96498276		W DELTA BLOCK 24	70091	ERNS
VENICE	8716132		DELTA GATHERING STA	70091	ERNS
VENICE	2000534926		W DELTA 122	70091	ERNS
VENICE	2003636416		DELTA DUCK	70091	ERNS
VENICE	99608579		W DELTA 29	70091	ERNS
VENICE	98452964		W DELTA BLOCK 29F OCSG 0385	70091	ERNS
VENICE	98457774		DELTA DUCK CLUB FIELD COMPRESS STA	70091	ERNS
VENICE	99638233		W DELTA BLOCK 79	70091	ERNS
VENICE	98435364		DELTA DUCK CLUB COMMINGLE FACI	70091	ERNS
VENICE	89128495		W DELTA 83	70091	ERNS
VENICE	S109154464	DENEGY PLANT ON TIDEWATER RD	DENEGY PLANT ON TIDEWATER RD	70091	SPILLS
VENICE	1000209669		DENNIS PASS	70091	RCRA-NonGen, FINDS
VENICE	1010454412	VENICE BASE	MC DERMOTT RD	70091	FINDS
VENICE	2004735744		MC DERMOTT RD	70091	ERNS
VENICE	S109961193		DGS 75	70091	SPILLS
VENICE	2000671623		DING	70091	ERNS
VENICE	2005621742	DIXON BAY JUNCTION	DIXON BAY JCT	70091	ERNS
VENICE	96490657		DIXON BAY	70091	ERNS
VENICE	1008216256		DIXON BA	70091	FINDS
VENICE	89119273		DOCK ON SHELL OFFSHORE	70091	ERNS
VENICE	2004737925		MI DOCK OF THE JUMP	70091	ERNS
VENICE	2000668162		EL DOCK	70091	ERNS
VENICE	8855041		DOWELL SCHLUMBERGER SLIP 2	70091	ERNS
VENICE	96514285		A DREDGE BROKE AN UNDERWATER N	70091	ERNS
VENICE	S110097016		DREDGED SLIP OFF TIGER PASS	70091	SPILLS

PLAQUEMINES COUNTY, LA - ORPHAN SUMMARY

City	EDR ID	Site Name	Site Address	Zip	Database(s)
VENICE	90190107		DRILL SHIP SEVEN	70091	ERNS
VENICE	984526411		DROPPED WHILE BEING FORKLIFTED	70091	ERNS
VENICE	S109325284		ON E BANK OF IN MARSH 3	70091	SPILLS
VENICE	S109152636	WEST BAY FIELD	12 MI E OF	70091	NPDES
VENICE	S108339206	CWEI-DDC-SITE #1	8 MI E OF	70091	NPDES
VENICE	1006256390		20 MI E OF	70091	FINDS
VENICE	1006256335		8 MI E OF	70091	FINDS
VENICE	1006256331		8 MI E OF	70091	FINDS
VENICE	1006878350		14 MI E OF	70091	FINDS
VENICE	1004511133		20 MI E OF	70091	FINDS
VENICE	1006674514		12 MI E OF	70091	FINDS
VENICE	1008210637		19 MI E OF	70091	FINDS
VENICE	1008153803		10 MI E OF	70091	FINDS
VENICE	1006513247		4 MI E OF BURRWOOD	70091	FINDS
VENICE	94389320		S EAST PASS	70091	ERNS
VENICE	8851783		S EAST BLACKBAY BAY 29	70091	ERNS
VENICE	2001569211		S EAST PASS	70091	ERNS
VENICE	S108613488	MAIN BLOCK 21	IN ELOI BAY	70091	SPILLS
VENICE	2000541144		ELOI BAY	70091	ERNS
VENICE	S108614703	GRAND BAY RECEIVING STATION	EMELINE PASS	70091	SPILLS
VENICE	1006674058		EMELINE PASS	70091	FINDS, NPDES
VENICE	2000547844		EMELINE PASS	70091	ERNS
VENICE	98441588		EMELINE BAY MUD VI	70091	ERNS
VENICE	2009911861	EMPIRE LOCKS	EMPIRE LOCKS	70091	ERNS
VENICE	2008911861	EMPIRE LOCKS	EMPIRE LOCKS	70091	ERNS
VENICE	2005622971	END OF HWY 23	END OF	70091	ERNS
VENICE	S110110581		END OF	70091	SPILLS
VENICE	S110110426		END OF SISUNG LN	70091	SPILLS
VENICE	S110111617		END OF SISUNG LANE OFF OF HWY	70091	SPILLS
VENICE	S110047753	TARGA MIDSTREAM SERVICES LIMITED PARTNERSHIP - VEN	END OF TIDEWATER RD	70091	NPDES
VENICE	S110095026	SOUTHERN NATURAL GAS CO	END OF S PASS	70091	SPILLS
VENICE	S109325461		END OF	70091	SPILLS
VENICE	S108616274	CHEVRON GAS YARD	23 END OF HWY	70091	SPILLS
VENICE	S108621224	GULF SOUTH PIPELINE	END OF SISUNGS LN	70091	SPILLS
VENICE	94389436		END OF NEAR STOP SIGN IN VENIC	70091	ERNS
VENICE	1005933595		END OF	70091	TSCA
VENICE	1005933430		END OF	70091	TSCA
VENICE	92285544		END OF TEXACO YARD	70091	ERNS
VENICE	96502787		END OF OLD TEXACO YARD L & L OIL CORD	70091	ERNS
VENICE	1000125761		END OF S	70091	RCRA-NonGen, FINDS
VENICE	1006674207		8 MI ENE OF	70091	FINDS, NPDES
VENICE	94407322		ENTERANCE TO JUMP OFF MISSISSI	70091	ERNS
VENICE	1005515607		25 MI ESE OF	70091	FINDS
VENICE	1010730229	SAGRERA #1 FIELD FACILITY	SW ESTHER FIELD	70091	FINDS
VENICE	94361018		EUGENE ISLAND 189	70091	ERNS
VENICE	984640461		EXTERNAL CORROSION HIGH PRESSU & EXTERNAL CORRO	70091	ERNS

PLAQUEMINES COUNTY, LA - ORPHAN SUMMARY

City	EDR ID	Site Name	Site Address	Zip	Database(s)
VENICE	1009649748	VENICE III SHOREBASE	FACILITY	70091	FINDS
VENICE	1005604753	MAIN PASS 25 PRODUCTION	FACILITY & MAIN PASS 31	70091	FINDS
VENICE	1012083131	MAIN PASS 84 PRODUCTION	FACILITY	70091	FINDS
VENICE	S108613192	SOUTH PASS 24	S FACILITY 1	70091	SPILLS
VENICE	1010164161	SOUTH PASS BLOCK 24 FIELD	FACILITY NO2	70091	FINDS
VENICE	94376813		FACILITY 12 N	70091	ERNS
VENICE	94394464		FACILITY NO12	70091	ERNS
VENICE	93301494		FACILITY NO2	70091	ERNS
VENICE	94396108		FACILITY NO9	70091	ERNS
VENICE	93353167		FACILITY NO7	70091	ERNS
VENICE	94407844		FACILITY 12	70091	ERNS
VENICE	91237450		FACILITY 9	70091	ERNS
VENICE	94371172		FACILITY 2 N	70091	ERNS
VENICE	91235942		W FACILITY 12	70091	ERNS
VENICE	90166862		FACILITY NO9	70091	ERNS
VENICE	94359716		FACILITY NO12	70091	ERNS
VENICE	93312479		W FACILITY NO7	70091	ERNS
VENICE	92286098		FACILITY NO2	70091	ERNS
VENICE	90171549		FACILITY 12	70091	ERNS
VENICE	90171547		FACILITY 2 N	70091	ERNS
VENICE	90187257		FACILITY 10	70091	ERNS
VENICE	90173058		W FACILITY NO1	70091	ERNS
VENICE	89127215		FACILITY 12	70091	ERNS
VENICE	8870009		FACILITY CEMENT PIT BARGE 29	70091	ERNS
VENICE	8852597		FACILITY 29	70091	ERNS
VENICE	8856533		FACILITY 13	70091	ERNS
VENICE	8865848		FACILITY ONE	70091	ERNS
VENICE	96488131		FACILITY	70091	ERNS
VENICE	2000531167		FACILITY 2	70091	ERNS
VENICE	98456453		FACILITY 1	70091	ERNS
VENICE	1010163299	GRAND BAY PRODUCTION	FACILITY	70091	FINDS
VENICE	97411772		FACILITYCONDUCTING TANK TO TAN & VALVES ON VESSEL LE	70091	ERNS
VENICE	876005		296 3W FACTORY NW	70091	ERNS
VENICE	2008886460	FEDERAL WATERS	FEDERAL WATERS	70091	ERNS
VENICE	94391255		FEDERAL RESERVE WATERS TANK BA STHY	70091	ERNS
VENICE	93317265		1200 FEET OFFSHORE	70091	ERNS
VENICE	90189036		S FLANK TANK BATTERY WELL 313	70091	ERNS
VENICE	97411337		FLATFORM SOUTH PASS	70091	ERNS
VENICE	S110103731		3 FOLLOW TI	70091	SPILLS
VENICE	99617957		30 FORT FROM BAKER INTEQ DOCK	70091	ERNS
VENICE	1012110520	DYNEGY MIDSTREAM SERVICES LP - DELTA GAT	075 MI FR VENICE GAS PLANT	70091	FINDS
VENICE	1004511119		075 MI FR VENICE GAS PLANT	70091	FINDS
VENICE	1004511104		FREE WATER 3 SE	70091	FINDS
VENICE	1011585030	DYNEGY MIDSTREAM SERVICES LP - DELTA GAT	075 MI FROM VENICE GAS PLANT	70091	ICIS
VENICE	S108335647	TARGA MIDSTREAM SERVICES LIMITED PARTNERSHIP - DEL	075 MI FROM VENICE GAS PLANT	70091	NPDES
VENICE	91206025		LL FUEL DOCK	70091	ERNS

PLAQUEMINES COUNTY, LA - ORPHAN SUMMARY

City	EDR ID	Site Name	Site Address	Zip	Database(s)
VENICE	984242520		2000 GAL NITROGEN TRANSPORT TANK	70091	ERNS
VENICE	S108621295	ENERVEST CO	GARDEN ISLAND BAY PLATFORM 414	70091	SPILLS
VENICE	2007302583	GARDEN ISLAND BAY FACILITY	GARDEN ISLAND BAY FACILITY	70091	ERNS
VENICE	S110108601		GARDEN ISLAND BAY SOUTH OF VEN	70091	SPILLS
VENICE	2009907791	GARDEN ISLAND BAY	GARDEN ISLAND BAY	70091	ERNS
VENICE	S110114565		GARDEN ISLAND BAY SL	70091	SPILLS
VENICE	1012110832	GARDEN ISLAND BAY FIELD FUEL DOCK	GARDEN ISLAND BAY OIL & GAS FI	70091	FINDS
VENICE	1010162888	WEST TANK BATTERY	GARDEN ISLAND BAY FIELD	70091	FINDS
VENICE	S109560942	GARDEN ISLAND BAY;	GARDEN ISLAND BAY VENICE	70091	SPILLS
VENICE	S109559075	GARDEN ISLAND BAY;	GARDEN ISLAND BAY VENICE	70091	SPILLS
VENICE	2008907791	GARDEN ISLAND BAY	GARDEN ISLAND BAY	70091	ERNS
VENICE	S109025254	DUNE ENERGY	GARDEN ISLAND BAY>BLOCK	70091	SPILLS
VENICE	1010731466	GARDEN ISLAND BAY FIELD FUEL DOCK	GARDEN ISLAND BAY OIL & GAS FIELD	70091	FINDS
VENICE	S110099299		GARDEN ISLAND BAY AREA NEAR DE	70091	SPILLS
VENICE	2007330030	GARDEN ISLAND BAY	GARDEN ISLAND BAY	70091	ERNS
VENICE	S108619049	FOREST OIL COMPANY	GARDEN ISLAND BAY	70091	SPILLS
VENICE	S108338950	GARDEN ISLAND BAY FIELD FUEL DOCK	GARDEN ISLAND BAY OIL & GAS FIELD	70091	NPDES
VENICE	S108332844	STATE LEASE 214 GARDEN ISLAND BAY #364 WELL	GARDEN ISLAND BAY	70091	NPDES
VENICE	S108332484	STATE LEASE 18203 #1 WELL (AVOCADO I PROSPECT)	GARDEN ISLAND BAY FIELD	70091	NPDES
VENICE	S108332483	STATE LEASE 214 GARDEN ISLAND BAY #836 BURRITO PRO	GARDEN ISLAND BAY FIELD	70091	NPDES
VENICE	2007323356	GARDEN ISLAND BAY	GARDEN ISLAND BAY	70091	ERNS
VENICE	96500251		GARDEN ISLAND BAY LEASE 214 STHY	70091	ERNS
VENICE	94389154		GARDEN ISLAND	70091	ERNS
VENICE	93336712		GARDEN ISLAND BAY FIELD	70091	ERNS
VENICE	93312285		GARDEN ISLAND BAY TEXACO CAMP	70091	ERNS
VENICE	93331612		GARDEN ISLAND BAY	70091	ERNS
VENICE	91229478		GARDEN ISLAND BAY TANK BATTERY	70091	ERNS
VENICE	93332223		GARDEN ISLAND BAY VIA	70091	ERNS
VENICE	93340220		GARDEN ISLAND BAY FIELD	70091	ERNS
VENICE	90182062		GARDEN ISLAND BAY	70091	ERNS
VENICE	90178609		GARDEN ISLAND BAY WEST BATTERY	70091	ERNS
VENICE	94370098		GARDEN ISLAND BAY WELL NO25	70091	ERNS
VENICE	94368388		GARDEN ISLAND BAY FIELD LEASE STHY	70091	ERNS
VENICE	91224903		GARDEN ISLE BAY FIELD	70091	ERNS
VENICE	93308276		GARDEN ISLAND BAY	70091	ERNS
VENICE	92260429		GARDEN ISLAND BAY	70091	ERNS
VENICE	8710395		GARDEN ISLAND 89	70091	ERNS
VENICE	8718939		GARDEN ISLAND BAY WELL 29	70091	ERNS
VENICE	878179		GARDEN ISLE BAY 29	70091	ERNS
VENICE	93306683		GARDEN ISLAND BAY	70091	ERNS
VENICE	92250342		GARDEN ISLAND BAY CLOSED IN CA	70091	ERNS
VENICE	91221984		GARDEN ISLAND BAY FIELD	70091	ERNS
VENICE	90189862		GARDEN ISLAND BAY	70091	ERNS
VENICE	91202544		GARDEN ISLAND BAY MINE	70091	ERNS

PLAQUEMINES COUNTY, LA - ORPHAN SUMMARY

City	EDR ID	Site Name	Site Address	Zip	Database(s)
VENICE	2004742974		GARDEN ISLAND BAY	70091	ERNS
VENICE	92266348		GARDEN ISLAND BAY	70091	ERNS
VENICE	91224703		GARDEN ISLE BAY	70091	ERNS
VENICE	90151376		GARDEN ISLAND BAY FIELD 29	70091	ERNS
VENICE	90166600		GARDEN ISLAND BAY LEASE 214 STHY	70091	ERNS
VENICE	90166568		GARDEN ISLAND BAY LEASE 214 STHY	70091	ERNS
VENICE	89124038		GARDEN HIGHLAND BAY LAT 29	70091	ERNS
VENICE	89106954		GARDEN ISLAND BAY PRODUCTION F	70091	ERNS
VENICE	96476109		GARDEN ISLAND BAY FIELD WELL	70091	ERNS
VENICE	2001552836		GARDEN ISLAND BAY FIELD	70091	ERNS
VENICE	90160348		GARDEN ISLAND BAY	70091	ERNS
VENICE	2003654209		GETTYS DOCK	70091	ERNS
VENICE	S109565256	GOLD KING OPERATING CO	GOLD KING OPERATING GARDEN ISL CORD	70091	SPILLS
VENICE	89113387		GORDON ISLAND BAY LAT 29	70091	ERNS
VENICE	91229960		GORDON ISLAND BAY 205	70091	ERNS
VENICE	S108618433	PIONEER NATURAL RESOURCES	GRAND BAY FACILITY	70091	SPILLS
VENICE	2005631627	GRAND BAY TANK BATTERY	GRAND BAY TANK BATTERY	70091	ERNS
VENICE	2009906339	GRAND BAY	GRAND BAY	70091	ERNS
VENICE	2009923071	GRAND BAY RECEIVING STATION	GRAND BAY RECEIVING STA	70091	ERNS
VENICE	2008906339	GRAND BAY	GRAND BAY	70091	ERNS
VENICE	2007326203	GRAND PASS	GRAND PASS	70091	ERNS
VENICE	2006804396	GRAND BAY RECEIVING STATION	GRAND BAY RECEIVING STA	70091	ERNS
VENICE	92252049		GRAND BAY FIELD TANK BATTERY 1	70091	ERNS
VENICE	91238582		GRAND BAY FIELD TANK BATTERY N PASS	70091	ERNS
VENICE	92253300		GRAND PASS	70091	ERNS
VENICE	93348420		GRAND BAY FIELD GPLDA LEASE WE N	70091	ERNS
VENICE	92258524		GRAND BAY FIELD TANK BATTERY N	70091	ERNS
VENICE	91235920		GRAND BAY RECEIVING STA	70091	ERNS
VENICE	90160880		GRAND BAY RECEIVING STATION	70091	ERNS
VENICE	90171671		GRAND PASS	70091	ERNS
VENICE	91223458		GRAND BAY FIELD BATTERY 12	70091	ERNS
VENICE	91228398		GRAND BAY FIELD TANK BATTERY N	70091	ERNS
VENICE	91226488		GRAND BAY FIELD	70091	ERNS
VENICE	91238266		GRAND BAY FIELD COMPRESSOR STA	70091	ERNS
VENICE	878132		IN GRAND BAY ST	70091	ERNS
VENICE	878176		GRAND BAY TANK BATTERY 29	70091	ERNS
VENICE	91218426		GRAND BAY FIELD	70091	ERNS
VENICE	8716647		GRAND BAY FIELD	70091	ERNS
VENICE	8716646		GRAND BAY FIELD	70091	ERNS
VENICE	91216434		GRAND BAY RECEIVING STA	70091	ERNS
VENICE	91201563		GRAND BAY 12" BAYOU BAPTISTE C	70091	ERNS
VENICE	89126039		GRAND BAY 29	70091	ERNS
VENICE	89124799		GRAND BAY FIELD LAT 29	70091	ERNS
VENICE	89126338		GRAND BAY COMPRESSOR STA	70091	ERNS
VENICE	89124865		GRAND BAY FIELD TANK BATTERY W	70091	ERNS
VENICE	89124864		GRAND BAY FIELD TANK BATTERY W	70091	ERNS
VENICE	89126042		GRAND BAY 29	70091	ERNS

PLAQUEMINES COUNTY, LA - ORPHAN SUMMARY

City	EDR ID	Site Name	Site Address	Zip	Database(s)
VENICE	89126041		GRAND BAY 29	70091	ERNS
VENICE	89126040		GRAND BAY 29	70091	ERNS
VENICE	8870084		GRAND BAY FACILITY 1 N	70091	ERNS
VENICE	8850550		GRAND BAY FACILITY 29	70091	ERNS
VENICE	96501814		GRAND BAY TANK BATTERY ONE	70091	ERNS
VENICE	2001569194		GRAND BAY	70091	ERNS
VENICE	2000669101		GRAND PASS	70091	ERNS
VENICE	8718971		GRAND BAY BATTERY 29	70091	ERNS
VENICE	94394427		GRANDBAYFIELDLEASEGPLDAWELL 16 STHY	70091	ERNS
VENICE	89131187		GRANDE BAY FIELD FACILITY 12	70091	ERNS
VENICE	91218866		GREENHILL DOCK	70091	ERNS
VENICE	96509639		GUARD ISLAND BAY	70091	ERNS
VENICE	2007304032	GULF OF MEXICO	GULF OF MEXICO	70091	ERNS
VENICE	2005632288	GULF OF MEXICO	GULF OF MEXICO	70091	ERNS
VENICE	2009912132	GULF OF MEXICO	GULF OF MEXICO	70091	ERNS
VENICE	2008912132	GULF OF MEXICO	GULF OF MEXICO	70091	ERNS
VENICE	2005631917	GULF OF MEXICO	GULF OF MEXICO	70091	ERNS
VENICE	2005629428	GULF OF MEXICO	GULF OF MEXICO	70091	ERNS
VENICE	2008864750	GULF OF MEXICO	GULF OF MEXICO	70091	ERNS
VENICE	2008860318	GULF OF MEXICO	GULF OF MEXICO	70091	ERNS
VENICE	S108615827	DENBURY OFFSHORE	GULF OF MEXICO WEST DELTA BLOC	70091	SPILLS
VENICE	S108624221	SHELL PIPELINE	GULF OF MEXICO	70091	SPILLS
VENICE	S108332049	STATE LEASE 17381 #1 WELL PRODUCTION FACILITIES	S GULF OF MEXICO 27	70091	NPDES
VENICE	2006790216	GULF OF MEXICO	GULF OF MEXICO	70091	ERNS
VENICE	1006256339		GULF OF MEXCO	70091	FINDS
VENICE	1005933415		GULF OF MEXICO SOUTH PASS	70091	TSCA
VENICE	1005933412		GULF OF MEXICO S PASS	70091	TSCA
VENICE	91223472		GULF OF MEXICO	70091	ERNS
VENICE	96516096		GULF OF MEXICO	70091	ERNS
VENICE	2002621288		GULF OF MEXICO	70091	ERNS
VENICE	1006256391		IN H2O STHY	70091	FINDS
VENICE	93337868		HAFFIE HUNT FIELD DIXON BAY AR	70091	ERNS
VENICE	94390785		HALIBURTIN RD	70091	ERNS
VENICE	93332203		HALIBURTON DOCK	70091	ERNS
VENICE	2000516385		HALIBURTON RD	70091	ERNS
VENICE	2009923089	365 HALLIBURTON ROAD	365 HALLIBURTON RD	70091	ERNS
VENICE	2009923081	369 HALLIBURTON RD.	369 HALLIBURTON RD	70091	ERNS
VENICE	1010557562	SOUTH PASS PRODUCTION FACILITY	HALLIBURTON RD	70091	FINDS
VENICE	1010552736	BURRWOOD E-8 PRODUCTION FACILITY	HALLIBURTON RD	70091	FINDS
VENICE	94366698		2 HALLIBURTON RD	70091	ERNS
VENICE	1000346756		HALLIBURTON RD	70091	RCRA-NonGen, FINDS
VENICE	S109559622	HARVEST OIL & GAS	HARVEST OIL & GAS BRETON SOUND 32 LAT	70091	SPILLS
VENICE	S108854280	DELTA COATINGS, PETERS RD	HARVEY	70091	SPILLS
VENICE	2000518883		HAULBERTON RD	70091	ERNS
VENICE	99652001		HEAD OF PASSES SOUTHWEST PASS	70091	ERNS
VENICE	S109560941	HILCORP ENERGY;	HILCORP ENERGY WEST BAY VENICE	70091	SPILLS

PLAQUEMINES COUNTY, LA - ORPHAN SUMMARY

City	EDR ID	Site Name	Site Address	Zip	Database(s)
VENICE	93306306		HOBART SLIP	70091	ERNS
VENICE	94399715		HOIST RD	70091	ERNS
VENICE	S108338193	CHEVRON USA INC - VENICE SHORE BASE	LA HWY 23RD & AVE A	70091	NPDES
VENICE	1004711238		1355 S HWY 23	70091	RCRA-CESQG, FINDS
VENICE	U000218866	VINICE BASE	LA HWY S	70091	HIST LUST, UST
VENICE	93301155		S HYWY 23	70091	ERNS
VENICE	S108597629	D & C SEAFOOD	391 IDF RD	70091	SPILLS
VENICE	2002595651		391 IDF RD	70091	ERNS
VENICE	1011934142	TIGRE PASS GAS MANIFOLD	S IN MARSH LAND 559	70091	FINDS
VENICE	S109024824	TAGA MIDSTREAM SERVICES	N IN RED PASS>VENICE	70091	SPILLS
VENICE	S108852748	TEXAS PETROLEUM INVESTMENT COMPANY	N IN ROMERE PASS>VENICE>LAT	70091	SPILLS
VENICE	S108855570	HILCORP ENERGY	E IN THE E	70091	SPILLS
VENICE	S108619616	ENERVEST OPERATING COMPANY	INLAND PLATFORM 15	70091	SPILLS
VENICE	99639900		INLAND PLATFORM NO OSCG	70091	ERNS
VENICE	2008879061	INTRACOASTAL WATERWAY	INTRACOASTAL WATERWAY	70091	ERNS
VENICE	2001566198		W ISLAND	70091	ERNS
VENICE	1005525156		N JACK BAY 2	70091	FINDS
VENICE	876034		S JCT GRAND PASS	70091	ERNS
VENICE	2000530878		JOHN W STONE FUEL DOCK	70091	ERNS
VENICE	94407580		S JOHNSON PASS	70091	ERNS
VENICE	96491234		JOSEPHS BAYOU	70091	ERNS
VENICE	90178198		JOSEPHS BAYOU	70091	ERNS
VENICE	1012009948	MIDSTREAM FUEL SERVICE LLC (VENICE)	781 JUMP BASIN RD	70091	TRIS
VENICE	S109152064	L&L OIL AND GAS SERVICES - VENICE	523 JUMP BASIN RD	70091	NPDES
VENICE	S108601347		728 JUMP BASIN RD	70091	SPILLS
VENICE	94358885		JUMP AND TIGER PASS	70091	ERNS
VENICE	93308420		JUMP ON LMR ABOVE THE HEAD OF	70091	ERNS
VENICE	90178187		JUMP BASIN	70091	ERNS
VENICE	98458937		950 JUMP TIDEWATER RD	70091	ERNS
VENICE	94402933		L	70091	ERNS
VENICE	90172692		L	70091	ERNS
VENICE	99637210		L	70091	ERNS
VENICE	U003926547	SUB SURFACE TOOLS INC	41093 LA	70091	UST
VENICE	96499599		LAFIETE INDUSTRIES SLIP 2	70091	ERNS
VENICE	S108620219	SWIFT ENERGY COMPANY	LAKE WASHINTON	70091	SPILLS
VENICE	2008862064	LAKE WASHINGTON	LAKE WASHINGTON	70091	ERNS
VENICE	96492438		LAKE WASHINGTON	70091	ERNS
VENICE	93353362		LAKE WASHINGTON FIELD	70091	ERNS
VENICE	94398657		ON LAND	70091	ERNS
VENICE	S110110697		LANDFILL OFF OF COAST GUARD RD	70091	SPILLS
VENICE	1008220457		LANDFILL	70091	FINDS
VENICE	S108622220	8 MILES N OF VENICE	LAT 29	70091	SPILLS
VENICE	S108629821	ROMERE PASS	N LAT 29	70091	SPILLS
VENICE	2005619854	LAT: 29, 8.95N	LAT 29	70091	ERNS
VENICE	2009908350	LAT 28-56.16 N	N LAT 28	70091	ERNS
VENICE	2009905290	LAT: 29N 19' 6"	LAT 29N 19	70091	ERNS
VENICE	S110106049	WEST DELTA 52 AREA VENICE	LAT 290700N LONG 892000W	70091	SPILLS

PLAQUEMINES COUNTY, LA - ORPHAN SUMMARY

City	EDR ID	Site Name	Site Address	Zip	Database(s)
VENICE	2009903614	LAT: 29N 33' 27.6"	LAT 29N 33	70091	ERNS
VENICE	S110113839		LAT 292472N LONG 8939409W	70091	SPILLS
VENICE	S110104700	MISS. DELTA BELOW VENICE	LAT 290431N LONG 890952W	70091	SPILLS
VENICE	2009919763	LAT: 29N 09' 29.90"	LAT 29N 09	70091	ERNS
VENICE	2009907982	LAT 28.9360 N	N LAT 289360	70091	ERNS
VENICE	2009903258	LAT: 29N .31' 857"	LAT 29N 31	70091	ERNS
VENICE	S110104278		W LAT 29	70091	SPILLS
VENICE	2009911713	LAT 28-48-50.329 N	N LAT 28	70091	ERNS
VENICE	2009910129	LAT: 29N 14' .784'	LAT 29N 14	70091	ERNS
VENICE	2009911352	LAT 29-11-.43 N	N LAT 29	70091	ERNS
VENICE	2009905628	LAT 28-56-.16 N	N LAT 28	70091	ERNS
VENICE	2008910129	LAT: 29N 14' .784'	LAT 29N 14	70091	ERNS
VENICE	2008911352	LAT 29-11-.43 N	N LAT 29	70091	ERNS
VENICE	2008911713	LAT 28-48-50.329 N	N LAT 28	70091	ERNS
VENICE	2008903614	LAT: 29N 33' 27.6"	LAT 29N 33	70091	ERNS
VENICE	2008903258	LAT: 29N .31' 857"	LAT 29N 31	70091	ERNS
VENICE	2008905628	LAT 28-56-.16 N	N LAT 28	70091	ERNS
VENICE	2008905290	LAT: 29N 19' 6"	LAT 29N 19	70091	ERNS
VENICE	2007312380	LAT: 29 34.17 N	N LAT 29	70091	ERNS
VENICE	2007317162	LAT 29 91 15.4	LAT 29	70091	ERNS
VENICE	2007317156	LAT. 29 13.84 NORTH	N LAT 29	70091	ERNS
VENICE	2005631080	LAT:29-15-684	LAT 29	70091	ERNS
VENICE	2005613384	LAT: 29-26.5 N	N LAT 29	70091	ERNS
VENICE	S109563657		N LAT 28	70091	SPILLS
VENICE	2008908350	LAT 28-56.16 N	N LAT 28	70091	ERNS
VENICE	2008907982	LAT 28.9360 N	N LAT 289360	70091	ERNS
VENICE	S109961894	LAT: 29.28805 N	N LAT 2928805	70091	SPILLS
VENICE	S109026167	ROMERE PASS	W LAT 2916	70091	SPILLS
VENICE	S109025007	IN STATE WATERS (ROMERE PASS), NEAR VENICE	N LAT 291631	70091	SPILLS
VENICE	S109154603	LAT 29 16 31 N LONG 89 15 35 W	N LAT 29	70091	SPILLS
VENICE	S109154590	LAT 29 06 56 N LONG 89 04 15 W	N LAT 29	70091	SPILLS
VENICE	S109154433	LAT. 28 58 59N LONG. 89 21 38W	LAT 28	70091	SPILLS
VENICE	S108630226	TEXAS PETROLEUM INVESTMENT CO.	N LAT 29	70091	SPILLS
VENICE	S108629330	GULF OF MEXICO	N LAT 28	70091	SPILLS
VENICE	S108613616	WEST DELTA AREA BLK 58	LAT 29	70091	SPILLS
VENICE	S110096182	HILCORP ENERGY CO BURWOOD E5	LAT 29	70091	SPILLS
VENICE	S108624590	E-5 PRODUCTION FACILITY	LAT 28	70091	SPILLS
VENICE	S108627674	IN ROMERE PASS	LAT 29	70091	SPILLS
VENICE	S108629246	LAKE WASHINGTON	LAT 29	70091	SPILLS
VENICE	2007324761	LAT: 29 16 31 N	N LAT 29	70091	ERNS
VENICE	2007325217	LAT: 29 07.099 N	N LAT 29	70091	ERNS
VENICE	S108621463	ENERVEST	LAT 290548N LONG 891012W	70091	SPILLS
VENICE	S108618957	E5 PRODUCTION FACILITY	LAT 285859	70091	SPILLS
VENICE	S108854266	6-7 MILES OFF SHORE	W LAT 28	70091	SPILLS
VENICE	S108853683	GRAND BAY TANK BATTERY #12	N LAT 29	70091	SPILLS
VENICE	2007323373	LAT: 29 06.379 N	N LAT 29	70091	ERNS
VENICE	2007319499	LAT: 28, 58, 59	LAT 28	70091	ERNS

PLAQUEMINES COUNTY, LA - ORPHAN SUMMARY

City	EDR ID	Site Name	Site Address	Zip	Database(s)
VENICE	2006786672	LAT:29, 4.596N	LAT 29	70091	ERNS
VENICE	2007306543	LAT:28.2.73	LAT 28273	70091	ERNS
VENICE	2007306352	LAT: 29 15.56N	LAT 29	70091	ERNS
VENICE	96488593		LAT & LONG UNKNOWN	70091	ERNS
VENICE	94392386		LAT 29 N	70091	ERNS
VENICE	92275285		LAT 29	70091	ERNS
VENICE	2004740215		LAT 291250	70091	ERNS
VENICE	89131204		LAT 29	70091	ERNS
VENICE	89104560		LAT 28	70091	ERNS
VENICE	89103520		LAT 29	70091	ERNS
VENICE	8874905		N LAT 29	70091	ERNS
VENICE	89101136		LAT 29	70091	ERNS
VENICE	2003708618		LAT 29	70091	ERNS
VENICE	2004735960		LAT 29	70091	ERNS
VENICE	8718213		LAT 29	70091	ERNS
VENICE	900101460		LAT 29	70091	ERNS
VENICE	93315569		LEASE 1357	70091	ERNS
VENICE	94398383		LEASE NO2869	70091	ERNS
VENICE	91206750		LEASE 1355 N	70091	ERNS
VENICE	96510746		C LEASE WELL MANHATTAN LAND	70091	ERNS
VENICE	2000529401		LIBERTY DOCK	70091	ERNS
VENICE	90161896		LIGHTHOUSE PASS	70091	ERNS
VENICE	S110112599		ON LINE BETWEEN GRAND ISLE	70091	SPILLS
VENICE	2004728950		N LINE ENDS 4675	70091	ERNS
VENICE	98435360		LINE BURPED	70091	ERNS
VENICE	S110095377		US LIQUIDS SLIP & DOCK 367 TIDEWATER RD	70091	SPILLS
VENICE	2000670203		LITY ISLAND JUST NORTOF THE DY	70091	ERNS
VENICE	2009903973	W1 LOADING DOCK	1 LOADING DOCK	70091	ERNS
VENICE	2008903973	W1 LOADING DOCK	1 LOADING DOCK	70091	ERNS
VENICE	1007464201		LOCATED IN WATERS STHY	70091	FINDS
VENICE	S109154652	LAT: 29 14 5	LONG 89	70091	SPILLS
VENICE	S108616178	LAT 29 DEGREES 14' 4 N	LONG 89	70091	SPILLS
VENICE	S108617003	SOUTH PASS 24 FIELD	2969N LONG 891759W	70091	SPILLS
VENICE	8855994		1330N LONG 89	70091	ERNS
VENICE	94404251		LOOMIS PASS	70091	ERNS
VENICE	97415746		LOOMIS PATH	70091	ERNS
VENICE	92280029		LORAN 29049	70091	ERNS
VENICE	90162342		LORAN READING 29	70091	ERNS
VENICE	2008877356	LOUISIANA STATE WATERS	LOUISIANA WATERS STHY	70091	ERNS
VENICE	2006798550	43020 LOUSINAN HWY 23	43020 LOUSINAN	70091	ERNS
VENICE	2002604025		LOWER MISSISSIPPI RIVER	70091	ERNS
VENICE	2007316222	117 MACDERMID STREET	117 MACDERMID ST	70091	ERNS
VENICE	93304171		MACDERMOTT RD	70091	ERNS
VENICE	1004707620		MACHALLE LN	70091	RCRA-CESQG, FINDS
VENICE	96476381		MAGAVAR DOCK TIGER PASS	70091	ERNS
VENICE	S108615857	AMERADA HESS	MAIN PASS	70091	SPILLS
VENICE	1010163874	BOIS D ARC OFFSHORE LTD	MAIN PASS	70091	FINDS

PLAQUEMINES COUNTY, LA - ORPHAN SUMMARY

City	EDR ID	Site Name	Site Address	Zip	Database(s)
VENICE	S110112461		MAIN PASS	70091	SPILLS
VENICE	S110112191		MAIN PASS	70091	SPILLS
VENICE	S109560944	MAIN PASS	MAIN PASS N	70091	SPILLS
VENICE	S109560943	MAIN PASS	MAIN PASS N	70091	SPILLS
VENICE	S109560802	APACHE CORP	MAIN PASS	70091	SPILLS
VENICE	S109560786		MAIN PASS	70091	SPILLS
VENICE	S109844165	MAIN PASS 75 PLATFORM	E MAIN PASS	70091	NPDES
VENICE	1009316563	STONE ENERGY CORP	MAIN PASS	70091	FINDS
VENICE	1010163709	AMERADA HESS CORPORATION	MAIN PASS	70091	FINDS
VENICE	2007302576	MAIN PASS AREA	MAIN PASS	70091	ERNS
VENICE	2007327758	MAIN PASS BLOCK 261	MAIN PASS	70091	ERNS
VENICE	1010731475	MAIN PASS BLOCK #2 FACILITY - MAIN PASS BLOCK #2 FIELD	MAIN PASS	70091	FINDS
VENICE	S108338554	MAIN PASS 25 PRODUCTION FACILITY & MAIN PASS 31 #1	MAIN PASS AREA BLOCKS 25TH & 31ST	70091	NPDES
VENICE	S108338624	MAIN PASS AREA BLOCK 32 GAS METERING PLATFORM	MAIN PASS	70091	NPDES
VENICE	S109153670	STONE ENERGY CORP	W MAIN PASS	70091	SPILLS
VENICE	S108618907	CLAYTON WILLIAMS ENERGY	MAIN PASS	70091	SPILLS
VENICE	S110096556		MAIN PASS	70091	SPILLS
VENICE	S110095566		MAIN PASS	70091	SPILLS
VENICE	S110099336	LLOG EXPLORATION	MAIN PASS	70091	SPILLS
VENICE	S110098104		MAIN PASS	70091	SPILLS
VENICE	S110101079	UNKNOWN COMPANY	MAIN PASS	70091	SPILLS
VENICE	S108339581	MAIN PASS BLOCK #2 FACILITY - MAIN PASS BLOCK #2 F	MAIN PASS	70091	NPDES
VENICE	S108617485	DUNHILL RESOURCES	MAIN PASS	70091	SPILLS
VENICE	S108854735	MAIN PASS	MAIN PASS	70091	SPILLS
VENICE	S108331615	MAIN PASS 72-A PLATFORM - SL WELLS A1 ST & A3 ST	MAIN PASS 74 FIELD & BLOCK 72	70091	NPDES
VENICE	93346775		MAIN PASS	70091	ERNS
VENICE	93353104		MAIN PASS	70091	ERNS
VENICE	93329926		MAIN PASS	70091	ERNS
VENICE	93309898		MAIN PASS	70091	ERNS
VENICE	98454106		MAIN PASS	70091	ERNS
VENICE	98452720		MAIN PASS	70091	ERNS
VENICE	94402467		MAIN PASS	70091	ERNS
VENICE	94397557		MAIN PASS	70091	ERNS
VENICE	94395339		MAIN PASS	70091	ERNS
VENICE	92267113		MAIN PASS	70091	ERNS
VENICE	91235208		MAIN PASS	70091	ERNS
VENICE	96473448		MAIN PASS	70091	ERNS
VENICE	93336177		MAIN PASS	70091	ERNS
VENICE	93332050		MAIN PASS	70091	ERNS
VENICE	1007262001		MAIN PASS	70091	FINDS
VENICE	92251223		MAIN PASS	70091	ERNS
VENICE	91203216		MAIN PASS	70091	ERNS

PLAQUEMINES COUNTY, LA - ORPHAN SUMMARY

City	EDR ID	Site Name	Site Address	Zip	Database(s)
VENICE	90179860		MAIN PASS	70091	ERNS
VENICE	93313701		41 MAIN PASS	70091	ERNS
VENICE	93312453		MAIN PASS	70091	ERNS
VENICE	92288592		MAIN PASS	70091	ERNS
VENICE	92258996		MAIN PASS	70091	ERNS
VENICE	879043		N MAIN PASS	70091	ERNS
VENICE	93311165		MAIN PASS	70091	ERNS
VENICE	91207457		MAIN PASS	70091	ERNS
VENICE	91236744		MAIN PASS	70091	ERNS
VENICE	90175603		MAIN PASS	70091	ERNS
VENICE	91222688		MAIN PASS	70091	ERNS
VENICE	873643		MAIN PASS	70091	ERNS
VENICE	89116883		MAIN PASS	70091	ERNS
VENICE	878904		MAIN PASS	70091	ERNS
VENICE	878597		2914 14W MAIN PASS	70091	ERNS
VENICE	8857218		29 0435W MAIN PASS	70091	ERNS
VENICE	2000535154		MAIN PASS	70091	ERNS
VENICE	1006666082		MAIN PASS	70091	FINDS
VENICE	97414948		MAIN PASS	70091	ERNS
VENICE	98445333		MAIN PASS	70091	ERNS
VENICE	97416693		MAIN PASS	70091	ERNS
VENICE	96510945		MAIN PASS	70091	ERNS
VENICE	96508655		MAIN PASS	70091	ERNS
VENICE	96508205		MAIN PASS	70091	ERNS
VENICE	96506428		MAIN PRODUCTION FACITITY	70091	ERNS
VENICE	2000528762		MAIN PASS	70091	ERNS
VENICE	2000529425		MAIN PASS	70091	ERNS
VENICE	98446212		MAIN PASS	70091	ERNS
VENICE	2000519519		MAIN PASS	70091	ERNS
VENICE	1006770359		MAIN PASS	70091	FINDS, NPDES
VENICE	92267984		MAIN PASS	70091	ERNS
VENICE	94370974		MALLARD 8	70091	ERNS
VENICE	94391665		MANHATTAN LAND 120	70091	ERNS
VENICE	93327555		MANHATTEN LAND & FRUIT COMPANY LEASE WELL N	70091	ERNS
VENICE	94399158		MARATHON DOCK	70091	ERNS
VENICE	94399126		MARATHON PLATFORM 79A DELTA 79 W	70091	ERNS
VENICE	92258685		MARATHON VENICE MILE 118	70091	ERNS
VENICE	S110095645	BUD'S BOAT RENTAL	MARINER RD	70091	SPILLS
VENICE	96490758		MARS TLP OSCG 7963	70091	ERNS
VENICE	S108615588	ENERVEST OPERATING. LLC OPERATES THIS FACILITY. GA	IN MARSH BETWEEN VENICE	70091	SPILLS
VENICE	S109154202	(CHEVRON) DELTA GATHERING STATION -	IN MARSH & PASS TANTE PHINE NEAR	70091	SPILLS
VENICE	S110099722		MARSH NEAR VENICE LA LAT 29	70091	SPILLS
VENICE	1006256373		MARSH 22M OF SE	70091	FINDS
VENICE	94405054		MARSH AREA	70091	ERNS
VENICE	2007318844	172 MCDEMOTT RD	172 MCDEMOTT RD	70091	ERNS
VENICE	2003646098		182 MCDEMOTT RD	70091	ERNS

PLAQUEMINES COUNTY, LA - ORPHAN SUMMARY

City	EDR ID	Site Name	Site Address	Zip	Database(s)
VENICE	2005612129	290 MCDERMON RD	290 MCDERMON RD	70091	ERNS
VENICE	U003969878	MILPARK INC EIZEY'S SLIP	MCDERMOTT RD	70091	UST
VENICE	S108595631		289 MCDERMOTT RD	70091	SPILLS
VENICE	S108613422	LIBERTY DOCK \ SLIP # 1	MCDERMOTT RD	70091	SPILLS
VENICE	2009896098	117 MCDERMOTT ROAD	117 MCDERMOTT RD	70091	ERNS
VENICE	2009912290	282 MCDERMOTT ROAD	282 MCDERMOTT RD	70091	ERNS
VENICE	2008912290	282 MCDERMOTT ROAD	282 MCDERMOTT RD	70091	ERNS
VENICE	S110095083	MI SWACO	282 MCDERMOTT RD	70091	SPILLS
VENICE	2008896098	117 MCDERMOTT ROAD	117 MCDERMOTT RD	70091	ERNS
VENICE	2005614502	MCDERMOTT RD	MCDERMOTT RD	70091	ERNS
VENICE	S108618550	INTERGRITY IDUSTRIES	MCDERMOTT RD & INTERGRITY INDUSTRIES DOCK	70091	SPILLS
VENICE	1000413862		238 I MCDERMOTT RD	70091	RCRA-LQG, FINDS
VENICE	1005926103		MCDERMOTT RD	70091	TSCA
VENICE	1000345216		S MCDERMOTT RD	70091	RCRA-NonGen, FINDS
VENICE	98427992		9 MCDERMOTT RD	70091	ERNS
VENICE	99630185		MCDERMOTT RD	70091	ERNS
VENICE	2002620454		MCDERMOTT RD	70091	ERNS
VENICE	2000673058		28 310 MCDERMOTT RD	70091	ERNS
VENICE	1004707709		9 I MCDERMOTT RD	70091	RCRA-CESQG, FINDS
VENICE	1000173138		MCDERMOTT RD & HWY 23	70091	RCRA-SQG, FINDS
VENICE	94405707		METERINGPLATFORMASEC 2119S 18E	70091	ERNS
VENICE	S109566288	CLAYTON WILLIAMS BARGE #SMI 320	300 METERS SW OF VENICE MARINA IN PASS	70091	SPILLS
VENICE	S108601711		8 S MI OF VENICE ON THE EAST BANK	70091	SPILLS
VENICE	98462152		RD MI DRILLING FLUID DOCK 182	70091	ERNS
VENICE	S109412967	BRETON SOUND BLOCK 11 FACILITY	TO MIDSTREAM FUEL SERVICE DOCK	70091	NPDES
VENICE	1007728808		TO MIDSTREAM FUEL SERVI	70091	FINDS
VENICE	1010680364	GRAND BAY TANK BATTERY #1 PRODUCTION FAC	48 MIE NE OF	70091	FINDS
VENICE	1006256346		21 MIE OF	70091	FINDS
VENICE	S108629323	JOHN W STONE	MILE 9 ON TIGER PASS	70091	SPILLS
VENICE	2007307731	MILE MARKER #8	MILE MARKER	70091	ERNS
VENICE	1006256349		12 MILE SOUTH OF	70091	FINDS
VENICE	1004711266		MILE	70091	RCRA-CESQG, FINDS
VENICE	94364670		5 W MILE OF SW PASS	70091	ERNS
VENICE	92258642		1 MILE FROM BAPTISTE COLLETTE	70091	ERNS
VENICE	91218167		MILE 10 SW PASS	70091	ERNS
VENICE	878795		127 MILE BOARD ON THE MISSISSIPPI	70091	ERNS
VENICE	878793		127 MILE MARKER ON MISSIPPI RIVER	70091	ERNS
VENICE	8851254		MILE 116 WEST BANK MISSISSIPPI	70091	ERNS
VENICE	96473784		15 W MILE OF SOUTH PASS	70091	ERNS
VENICE	98435698		MILE MARKER 19	70091	ERNS
VENICE	98448654		MILE 10 & TIGER PASS	70091	ERNS
VENICE	2000539328		12 MILE ANCHORAGE ON LMR	70091	ERNS
VENICE	99645016		MILE 11 SOUTH PASS	70091	ERNS
VENICE	1000287942		MILE 8 BHP MISSISSIPPI RIVER	70091	RCRA-NonGen, FINDS
VENICE	S108615522	RED PASS	4 MILES SOUTH OF	70091	SPILLS
VENICE	S108591909	TEXACO E & P INC.	15 MILES SOUTHEAST OF VENICE LA M	70091	SPILLS
VENICE	S108591903	ZIN ZIN BAY	15 MILES SW	70091	SPILLS

PLAQUEMINES COUNTY, LA - ORPHAN SUMMARY

City	EDR ID	Site Name	Site Address	Zip	Database(s)
VENICE	S110106776	CENTURY EXPLORATION	6 N MILES OFFSHORE LAT 29 25	70091	SPILLS
VENICE	2008875177	25 MILES FROM VENICE	25 MILES FROM VENICE	70091	ERNS
VENICE	S109154041	W DELTA BLOCK 55	8 MILES OFFSHORE	70091	SPILLS
VENICE	S110100165	TEXACO E & P DELTA DUCK CLUB FIELD	MILES SE OF VENICE LN	70091	SPILLS
VENICE	S108594581	NORTH TIP OF NORTH PASS AT PASS ALOUPRE	23 MILES SE OF	70091	SPILLS
VENICE	S110099792		2 MILES EAST OF VENICE ON EMILIN PASS	70091	SPILLS
VENICE	S108597757	AMOCO PRODUCTION CO.	45 MILES EAST OF	70091	SPILLS
VENICE	S108593555	VINTAGE PETROLEUM	20 MILES SOUTH OF	70091	SPILLS
VENICE	S110103655	AMOCO PRODUCTION COMPANY	45 MILES EAST OF VENICE	70091	SPILLS
VENICE	S108589064		10 MILES SOUTHEAST OF	70091	SPILLS
VENICE	S110102087	APACHE CORP	22 MILES SE OF VENICE	70091	SPILLS
VENICE	S108853499	GRAND BAY TANK BATTERY #1,	6 MILES EAST OF	70091	SPILLS
VENICE	S108855369	TENNESSEE GAS PIPELINE	7 MILES SW OF VENICE>VENICE	70091	SPILLS
VENICE	1006256388		10 MILES SW OF	70091	FINDS
VENICE	1006256372		16 MILES SOUTH OF	70091	FINDS
VENICE	96499254		12 MILES EAST OF VENICE LEASE 122 STHY	70091	ERNS
VENICE	1007133864		20 MILES NE OF	70091	FINDS
VENICE	92254102		15 MILES OFFSHORE	70091	ERNS
VENICE	1000434015		10 MILES EAST OF	70091	RCRA-NonGen, FINDS
VENICE	89113854		2 MILES SOUTH OF VENICE LA ON TI RD	70091	ERNS
VENICE	8870616		28 MILES WEST OF LOOP	70091	ERNS
VENICE	8853967		8063 20 MILES SOUTH OF VENICE	70091	ERNS
VENICE	1006674359		17 MILES SW OF	70091	FINDS
VENICE	97410409		10 MILES SOUTH OF VENICE LA NEAR PASS	70091	ERNS
VENICE	2001566756		8 MILES E OF PASS	70091	ERNS
VENICE	1006322084		20 S MILES EAST OF	70091	FINDS
VENICE	1006322071		21 MILES SE OF	70091	FINDS
VENICE	96498481		20 MILES SOUTH OF VENICE	70091	ERNS
VENICE	99649651		5 MILES NORTH OF THE PORT EADS M	70091	ERNS
VENICE	1006829820		25 S MILES EAST OF	70091	FINDS
VENICE	94405093		MILL PARK MUD ABOVE L CORD & L FUEL DOCK LOWER MISSISSIPI R	70091	ERNS
VENICE	1006256375		20 MISEOF	70091	FINDS
VENICE	1006256395		19 MISOF	70091	FINDS
VENICE	1006256374		17 MISOF	70091	FINDS
VENICE	92258903		MISS RIVER AND GRAND PASS	70091	ERNS
VENICE	1004511125		SP MISS RIVER & 15M SE	70091	FINDS
VENICE	1006256343		MISS RIVER SE PASS	70091	FINDS
VENICE	2009907509	MISSISSIPPI CANYON 650	MISSISSIPPI CANYON 650	70091	ERNS
VENICE	S110103837		MISSISSIPPI RIVER	70091	SPILLS
VENICE	2007314463	MISSISSIPPI RIVER	MISSISSIPPI RIVER	70091	ERNS
VENICE	2008907509	MISSISSIPPI CANYON 650	MISSISSIPPI CANYON 650	70091	ERNS
VENICE	S108620599	GETTY'S DOCK	12 ON MISSISSIPPI RIVER	70091	SPILLS
VENICE	S108618908	SEACOR MARINE	MISSISSIPPI CANYON BLOCK 194	70091	SPILLS
VENICE	S108616132	190 MCDERMOTT ROAD	MISSISSIPPI RIVER>>TIGER	70091	SPILLS
VENICE	2006811293	MISSISSIPPI DELTA	MISSISSIPPI DELTA	70091	ERNS
VENICE	2007306448	MISSISSIPPI RIVER	MISSISSIPPI RIVER	70091	ERNS

PLAQUEMINES COUNTY, LA - ORPHAN SUMMARY

City	EDR ID	Site Name	Site Address	Zip	Database(s)
VENICE	94394368		MISSISSIPPI RIVER MILE 14 BOOT	70091	ERNS
VENICE	98465040		MISSISSIPPI CANYON 807	70091	ERNS
VENICE	92257852		MISSISSIPPI CANYON 194	70091	ERNS
VENICE	92279460		MISSISSIPPI RIVER X ING SOUTH PASS	70091	ERNS
VENICE	93350945		MISSISSIPPI MILE 2 PILOT TOWN	70091	ERNS
VENICE	92273305		MISSISSIPPI RIVER 11	70091	ERNS
VENICE	93303272		MISSISSIPPI RIVER BOUY 4	70091	ERNS
VENICE	91204433		MISSISSIPPI RIVER MI 60	70091	ERNS
VENICE	91225036		MISSISSIPPI RIVER MILE 118	70091	ERNS
VENICE	2004745717		MISSISSIPPI RIVER	70091	ERNS
VENICE	91203955		MISSISSIPPI RIVER MILE 7	70091	ERNS
VENICE	91202370		MISSISSIPPI RIVER SW PASS	70091	ERNS
VENICE	90185002		MISSISSIPPI RIVER	70091	ERNS
VENICE	98442260		MISSISSIPPI RIVER MM UNKNOWN	70091	ERNS
VENICE	96502063		MISSISSIPPI RIVER	70091	ERNS
VENICE	2000537962		MISSISSIPPI CAYNON 194	70091	ERNS
VENICE	2002597723		MISSISSIPPI DELTA MARSH	70091	ERNS
VENICE	2002627955		MISSISSIPPI RIVER	70091	ERNS
VENICE	984580190		MISSISSIPPI CANYON 109	70091	ERNS
VENICE	98444037		S MISSISSIPPI RIVER MM UNKNOWN W PASS	70091	ERNS
VENICE	2004736044		MMS ROW	70091	ERNS
VENICE	90157266		MOUTH OF MISSISSIPPI RIVER SOU PASS	70091	ERNS
VENICE	99646192		MOUTH OF BAPTISE COLLETTE	70091	ERNS
VENICE	96503001		MOUTH OF MISSISSIPPI RIVER & FED WILDLIFE REF STATE LEASE 3	70091	ERNS
VENICE	2004721909		MOUTH OF MISSISSIPPI	70091	ERNS
VENICE	2000532195		MOUTH OF GRAND PASS	70091	ERNS
VENICE	S108331979	SL 17295 #1 WELL - BRETON SOUND BLOCK 48	145 MI N OF	70091	NPDES
VENICE	S108334319	BRETON SOUND BLOCK #32 PRODUCTION FACILITY	14 MI N OF	70091	NPDES
VENICE	S108338898	MAIN PASS 49 PRODUCTION FACILITY	10 MI N OF	70091	NPDES
VENICE	1005930152		20 MI N OF VENICE	70091	TSCA
VENICE	1005930311		20 MI N OF VENICE LN	70091	TSCA
VENICE	1007146748		22 MI N OF	70091	FINDS
VENICE	1008167931		5 MI N OF	70091	FINDS
VENICE	1006676979		14 MI N OF	70091	FINDS
VENICE	1011934432	BRETON SOUND FIELD BLOCK 31 PRODUCTION F	19 MI NE OF	70091	FINDS
VENICE	1010726383	BRETON SOUND FACILITY #1 - BRETON SOUND BLOCK 20 FIELD	25 MI NE OF	70091	FINDS
VENICE	1010726063	MAIN PASS BLOCK 53 FACILITY	10 MI NE OF	70091	FINDS
VENICE	S109152421	SL 19054 #1 WELL - BRETON SOUND FIELD	152 MI NE FROM	70091	NPDES
VENICE	1010680363	GRAND BAY WHITE HOUSE FACILITY	46 MI NE OF	70091	FINDS
VENICE	1010680362	GRAND BAY TANK BATTERY #13 FACILITY	6 MI NE OF	70091	FINDS
VENICE	S108338897	MAIN PASS BLOCK 52 FACILITY	8 MI NE OF	70091	NPDES
VENICE	S108335672	MAIN PASS AREA BLOCK 84 PRODUCTION FACILITY	11 MI NE OF	70091	NPDES
VENICE	S108331082	STATE LEASE 12806 WELL #1	20 MI NE OF	70091	NPDES
VENICE	S108339074	MAIN PASS 46A 1000 LEG PRODUCTION FACILITY	12 MI NE OF	70091	NPDES

PLAQUEMINES COUNTY, LA - ORPHAN SUMMARY

City	EDR ID	Site Name	Site Address	Zip	Database(s)
VENICE	S108332445	STATE LEASE 17862 WELL #1 - MAIN PASS BLOCK 45 ARE	135 MI NE OF	70091	NPDES
VENICE	S108333036	SL18578 WELL #50 BLOCK 50 - BRETON SOUND AREA	122 MI NE OF	70091	NPDES
VENICE	S108333695	SL 18894 #1 - MAIN PASS FIELD	82 MI NE OF	70091	NPDES
VENICE	S108334392	GRAND BAY PRODUCTION FACILITY - GRAND BAY FIELD	5 MI NE OF	70091	NPDES
VENICE	1007147254	MAIN PASS BLOCK 52 FACILITY	8 MI NE OF	70091	FINDS
VENICE	S108836709	6A-13 RA SU A - SL 195 QQ WELL NO 2	678 MI NE OF	70091	NPDES
VENICE	S108333375	BRETON SOUND FIELD BLOCK 31 PRODUCTION FACILITY -	19 MI NE OF	70091	NPDES
VENICE	S108332592	STATE LEASE 17861 #002 - BRETON SOUND BLOCK 52	15 MI NE OF	70091	NPDES
VENICE	S108333647	CIB C RA SUA - RF PRICE WLL #2	72 MI NE OF	70091	NPDES
VENICE	S108335631	BRETON SOUND FACILITY #2	25 MI NE OF	70091	NPDES
VENICE	S108332775	STATE LEASE 16736 WELL #2 - BRETON SOUND AREA BLOC	19 MI NE OF	70091	NPDES
VENICE	S108836710	6A-19 RA SU A - SL 195 QQ WELL NO 1	735 MI NE OF	70091	NPDES
VENICE	S108335661	BRETON SOUND BLOCK 53 COMPRESSOR PLATFOR - BRETON	20 MI NE OF	70091	NPDES
VENICE	S108338555	BRETON SOUND BLOCK 18 PRODUCTION PLATFORM & WELL #	10 MI NE OF	70091	NPDES
VENICE	S108994763	STATE LEASE 18550 WELL #1	137 MI NE OF	70091	NPDES
VENICE	S108994791	STATE LEASE 17675 WELL #1	162 MI NE OF	70091	NPDES
VENICE	S108994790	STATE LEASE 17691 WELL #1	164 MI NE OF	70091	NPDES
VENICE	S108669445	WEST ROMERE PASS #1	37 MI NE OF	70091	NPDES
VENICE	1007455537		12 MI NE OF	70091	FINDS
VENICE	1005487421		11 MI NE OF	70091	FINDS
VENICE	1005487419		30 MI NE	70091	FINDS
VENICE	1004511130		20 MI NE OF	70091	FINDS
VENICE	1006674428		8 MI NE OF	70091	FINDS
VENICE	1006674427		8 MI NE OF	70091	FINDS
VENICE	1006674426		8 MI NE OF	70091	FINDS
VENICE	1006674337		3 MI NE OF PORT EADS	70091	FINDS
VENICE	S108339335	MAIN PASS BLOCK 53 FACILITY	10 MI NE OF	70091	NPDES
VENICE	1006556945		20 MI NE OF	70091	FINDS
VENICE	1008216160		25 MI NE OF	70091	FINDS
VENICE	1008216159		25 MI NE OF	70091	FINDS
VENICE	1008216158		25 MI NE OF	70091	FINDS
VENICE	1006725485		15 MI NE OF	70091	FINDS
VENICE	1000227263		5 MI NE OF VENICE	70091	RCRA-NonGen, FINDS
VENICE	S108627327	DELTA DUCK FIELD	NEAR	70091	SPILLS
VENICE	2005601513	NEAR MOUTH OF MS RIVER	NEAR MOUTH OF	70091	ERNS
VENICE	S109565469		NEAR THE MOUTH OF THE VENICE	70091	SPILLS
VENICE	S109152779	OFF SW PASS OF MS RIVER	NEAR	70091	SPILLS
VENICE	S108617552	VENICE	NEAR THE EAST BANK NEAR >>GRAN	70091	SPILLS
VENICE	96481455		NEAR THE MOUTH OF THE MISSISSI	70091	ERNS

PLAQUEMINES COUNTY, LA - ORPHAN SUMMARY

City	EDR ID	Site Name	Site Address	Zip	Database(s)
VENICE	96491232		NEAR PILOT TOWN	70091	ERNS
VENICE	93346817		NEAR PLATFORM L	70091	ERNS
VENICE	96487507		NEAR MOUTH OF MISSISSIPPI RIVE	70091	ERNS
VENICE	94407199		NEAR WEST BAY OFFICE	70091	ERNS
VENICE	94396615		NEAR W1	70091	ERNS
VENICE	94395827		NEAR LUMAS PASS	70091	ERNS
VENICE	90189122		NEAR THE L & L FUEL DOCK OFF THE MISSISSIPP	70091	ERNS
VENICE	94368477		NEAR TANK BATTERY 13 N	70091	ERNS
VENICE	91218325		NEAR WEST DELTA 89	70091	ERNS
VENICE	91225796		2 NEAR MARTHON TERMINAL PIER	70091	ERNS
VENICE	1004511118		NEAR	70091	FINDS
VENICE	98451159		1012 NEAR PLAFTORM J	70091	ERNS
VENICE	2001557813		NEAR WEST DELTA 29	70091	ERNS
VENICE	99652079		NEAR RED PASS	70091	ERNS
VENICE	2001568940		NEAR GRAND BAYOU	70091	ERNS
VENICE	2000531694		NEAR	70091	ERNS
VENICE	2000526166		NEAR LAT & LONG	70091	ERNS
VENICE	99647134		NEAR WEST DELTA AUXILARY PLATF	70091	ERNS
VENICE	98440034		N NEAR FACILITY 12 STHY	70091	ERNS
VENICE	1006770367		NEAR TOWN OF	70091	FINDS
VENICE	S110095689	K & L MARINE SERVICES	NEW PARK SERVICE DOCK SLIP & V BELLA	70091	SPILLS
VENICE	1000623077		NEWMANS TRLR PARK	70091	RCRA-NonGen, FINDS
VENICE	2009895249	NEXT TO THE GRAND ISLE SHIPYARD	NEXT TO THE GRAND ISLE SHIPYAR	70091	ERNS
VENICE	2008895249	NEXT TO THE GRAND ISLE SHIPYARD	NEXT TO THE GRAND ISLE SHIPYAR	70091	ERNS
VENICE	99610279		1 NEXTTONEWMANCRANECOASTGUARD RD N	70091	ERNS
VENICE	98424252 1		NITROGEN PUMP	70091	ERNS
VENICE	1008211297		13 MI NNW OF	70091	FINDS, NPDES
VENICE	91241287		CF NO5	70091	ERNS
VENICE	92297386		NOBLE JACKUP CECIL FORBES AREA PASS	70091	ERNS
VENICE	1006256397		5 MI NORTHEAST OF	70091	FINDS
VENICE	98419973		NPDES 1008	70091	ERNS
VENICE	2000670713		OAT HBR	70091	ERNS
VENICE	2000673060		OCK	70091	ERNS
VENICE	1009446071	EPL OF LOUISIANA LLC	OCS WELL NO1	70091	FINDS
VENICE	93344093		OCS 1355	70091	ERNS
VENICE	94361866		OCS NO2642	70091	ERNS
VENICE	96476467		OCSG 1372	70091	ERNS
VENICE	96495826		OCSG 1608	70091	ERNS
VENICE	96496759		OCSG 1313	70091	ERNS
VENICE	96495788		OCSG 1101	70091	ERNS
VENICE	93346690		OCSG 9372	70091	ERNS
VENICE	96488530		OCSG 1666	70091	ERNS
VENICE	96495512		OCSG	70091	ERNS
VENICE	96488483		OCSG 2968	70091	ERNS
VENICE	93348098		OCSG 0423 N	70091	ERNS
VENICE	91218403		OCSG 1614	70091	ERNS
VENICE	96483119		N OCSG	70091	ERNS

PLAQUEMINES COUNTY, LA - ORPHAN SUMMARY

City	EDR ID	Site Name	Site Address	Zip	Database(s)
VENICE	96501168		OCSG 4127	70091	ERNS
VENICE	96498098		OCSG PLATFORM D	70091	ERNS
VENICE	99645165		OCSG 1101	70091	ERNS
VENICE	99639971		N OCSG	70091	ERNS
VENICE	98465984		OCSG 5911	70091	ERNS
VENICE	96488142		OCSG 2184	70091	ERNS
VENICE	96510820		OCSG	70091	ERNS
VENICE	98419358		OCSG 2642	70091	ERNS
VENICE	96501657		OCSG	70091	ERNS
VENICE	96508363		OCSG PLATFORM SOUTH PASS	70091	ERNS
VENICE	96510293		OCSG 1634	70091	ERNS
VENICE	96505726		OCSG 4473	70091	ERNS
VENICE	96485684		OCSG UNKNOWN	70091	ERNS
VENICE	99638773		OCSG UNKNOWN	70091	ERNS
VENICE	99643613		OCSG 0367	70091	ERNS
VENICE	99639769		OCSG 7799	70091	ERNS
VENICE	98454390		OCSG 1101	70091	ERNS
VENICE	99609038		OCSG PLATFORM MISSISSIPPI CANY	70091	ERNS
VENICE	98447630		OCSG WEST DELTA 117	70091	ERNS
VENICE	99609740		807 OCSG 7963	70091	ERNS
VENICE	S108614012	GARDEN ISLAND BAY FIELD WELL #361	SE OF	70091	SPILLS
VENICE	S110103889		N OF THE JUMP CORP OF ENGINEERS	70091	SPILLS
VENICE	2007314381	SOUTH OF VENICE MARINA	S OF VENICE MARINA	70091	ERNS
VENICE	1006256393		5 S OF	70091	FINDS
VENICE	1006256389		16 SE OF	70091	FINDS
VENICE	1006256370		26MINE OF	70091	FINDS
VENICE	1006256368		14MINO OF	70091	FINDS
VENICE	1006256363		25 SE OF	70091	FINDS
VENICE	1006256354		16 SE OF	70091	FINDS
VENICE	1006256353		17 SW OF	70091	FINDS
VENICE	1006256351		7MINORTH OF	70091	FINDS
VENICE	1006256342		14 S OF	70091	FINDS
VENICE	96491359		N OF BRETON ISLAND SOUTH OF CENT	70091	ERNS
VENICE	92268457		E OF MISSISSIPPI RIVER NORTH BAP	70091	ERNS
VENICE	1000360112		4 S OF BOOTHVILLE S	70091	RCRA-SQG, FINDS
VENICE	1006770334		10 SW OF	70091	FINDS
VENICE	1006320612		12 SW OF	70091	FINDS
VENICE	1006322198		9 SE OF	70091	FINDS
VENICE	2003654233		E OF THE MOUTH OF MISS RIVER	70091	ERNS
VENICE	1005502196		S OF VENICE OFF	70091	FINDS
VENICE	2007313680	OFF SHORE LOUISIANA	OFF SHORE LOUISIANA	70091	ERNS
VENICE	2008863286	OFF SHORE	OFF SHORE	70091	ERNS
VENICE	2008874872	OFF SHORE	OFF SHORE	70091	ERNS
VENICE	S109153611	BRETON SOUND #32	6 MI OFF SHORE FROM	70091	SPILLS
VENICE	S110097278	DELTA DUCK CLUB FIELD	SE OFF MAIN PASS	70091	SPILLS
VENICE	2007303663	OFF OF MCDURMOTT ROAD	OFF OF MCDURMOTT RD	70091	ERNS
VENICE	2006801608	OFF SHORE PLATFORM	OFF SHORE PLATFORM	70091	ERNS

PLAQUEMINES COUNTY, LA - ORPHAN SUMMARY

City	EDR ID	Site Name	Site Address	Zip	Database(s)
VENICE	2006806684	OFF SHORE LOUISIANA	OFF SHORE LOUISIANA	70091	ERNS
VENICE	99639964		OFF OF SLIP ONE	70091	ERNS
VENICE	2002605758		OFF OF S	70091	ERNS
VENICE	99629195		S OFFICE OFFSHORE 20	70091	ERNS
VENICE	S108621468	ENERVEST	OFFSHORE FACILITY GARDEN ISLAN	70091	SPILLS
VENICE	2009897692	OFFSHORE LOUISIANA	OFFSHORE LOUISIANA	70091	ERNS
VENICE	2009921752	OFFSHORE LOUISIANA	OFFSHORE LOUISIANA	70091	ERNS
VENICE	2008897692	OFFSHORE LOUISIANA	OFFSHORE LOUISIANA	70091	ERNS
VENICE	2008866621	OFFSHORE LOUISIANA	OFFSHORE LOUISIANA	70091	ERNS
VENICE	S109960517	4-5 MI OFFSHORE	45 MI OFFSHORE COCQUILLE BAY VENI	70091	SPILLS
VENICE	2008870355	OFFSHORE LOUISIANA	OFFSHORE LOUISIANA	70091	ERNS
VENICE	2008860930	OFFSHORE LOUISIANA	OFFSHORE LOUISIANA	70091	ERNS
VENICE	1010731474	MAIN PASS BLOCK 25 FACILITY	OFFSHORE WATERS MAIN PASS	70091	FINDS
VENICE	S110097147		OFFSHORE 17	70091	SPILLS
VENICE	2007324689	OFFSHORE LOUISIANA	OFFSHORE LOUISIANA	70091	ERNS
VENICE	2007330814	OFFSHORE LOUISIANA	OFFSHORE LOUISIANA	70091	ERNS
VENICE	S108331638	WEST DELTA BLOCK 54 - STATE LEASE 17379 WELL #2	OFFSHORE WATERS STHY	70091	NPDES
VENICE	2006786510	OFFSHORE GULF OF MEXICO	OFFSHORE GULF OF MEXICO	70091	ERNS
VENICE	2007321479	OFFSHORE LOUISIANA	OFFSHORE LOUISIANA	70091	ERNS
VENICE	2007316493	OFFSHORE LOUISIANA	OFFSHORE LOUISIANA	70091	ERNS
VENICE	2006815965	OFFSHORE LOUISIANA	OFFSHORE LOUISIANA	70091	ERNS
VENICE	2006794308	OFFSHORE	OFFSHORE	70091	ERNS
VENICE	2006784228	OFFSHORE GULF OF MEXICO	OFFSHORE GULF OF MEXICO	70091	ERNS
VENICE	2006784606	OFFSHORE LOUISIANA	OFFSHORE LOUISIANA	70091	ERNS
VENICE	1004511128		OFFSHORE	70091	FINDS
VENICE	98428283		OFFSHORE PLATFORM UNKNOWN	70091	ERNS
VENICE	2000522486		OFFSHORE LN	70091	ERNS
VENICE	1006770366		IN OFFSHORE WATERS S	70091	FINDS
VENICE	1005507927		150 OFFSHORE SHIPYD	70091	FINDS
VENICE	94391335		OIL WELL VENICE FIELD PLAQUEMI	70091	ERNS
VENICE	96473248		OIL WELL & FLOW LINE BROKE	70091	ERNS
VENICE	S109024732	AIR LOGISTICS	OMNI DOCK PREHEAT INC	70091	SPILLS
VENICE	S108598277		42990 ON	70091	SPILLS
VENICE	90169585		ON	70091	ERNS
VENICE	93328768	L AND L OIL FACILITY ON JUMP BASIN ROAD. NEXT TO	L ON JUMP BASIN RD	70041	ERNS
VENICE	985611		ONGOING FOR TWO YEARS CMN	70091	ERNS
VENICE	94391756		ORONERE PASS	70091	ERNS
VENICE	94354206		OSCG 1608	70091	ERNS
VENICE	2004742554		OSCG	70091	ERNS
VENICE	99625043		OSCG 4481	70091	ERNS
VENICE	2000671183		OUND 55	70091	ERNS
VENICE	2008867328	OUTSHORE LOUISIANA	OUTSHORE LOUISIANA	70091	ERNS
VENICE	96492610		OUTSID OF BURRWOOD CANAL	70091	ERNS
VENICE	S108626125	CHEVRON PIPELINE	S PASS 78>FEDERAL WATERS	70091	SPILLS
VENICE	S108615731	HASSIE HUNT PETROLEUM COMPANY	S PASS BLOCK 24	70091	SPILLS

PLAQUEMINES COUNTY, LA - ORPHAN SUMMARY

City	EDR ID	Site Name	Site Address	Zip	Database(s)
VENICE	S108626193	FOREST OIL CORPORATION	S PASS BLOCK 24	70091	SPILLS
VENICE	S108614578	VINTAGE PETROLEUM	S PASS BLOCK 24	70091	SPILLS
VENICE	2005629721	SOUTH PASS BLK 11	S PASS BLK 11	70091	ERNS
VENICE	1009803123	NIPPON OIL EXPLORATION USA LTD	S PASS BLOCK 31	70091	FINDS
VENICE	1010164454	FOREST OIL CORPORATION	S PASS 24 W	70091	FINDS
VENICE	S110112685		S PASS BLOCK 83	70091	SPILLS
VENICE	S110112457		S PASS BLOCK 27	70091	SPILLS
VENICE	S110108907		S PASS BLOCK 24	70091	SPILLS
VENICE	S110108879		PASS A LOUTRE GAME RESERVE	70091	SPILLS
VENICE	S109561213		S PASS BLOCK 38	70091	SPILLS
VENICE	S110094845		S PASS MV CLIPPER MARS 30	70091	SPILLS
VENICE	S109564780		S PASS BLOCK 24	70091	SPILLS
VENICE	S109561036	PASS-A-LOUTREWME MANAGEMENT AREA;	PASS A LOUTREWME MANAGEMENT AREA LA	70091	SPILLS
VENICE	S109563336		S PASS BLOCK 70	70091	SPILLS
VENICE	S109567676	BURRWOOD LACT FACILITY	SW PASS BANK 2	70091	NPDES
VENICE	2008888951	SOUTH PASS 55	S PASS 55	70091	ERNS
VENICE	S109154424	SL 2484 S PASS 24 FLD	S PASS SL 2484	70091	SPILLS
VENICE	S109154124	SOUTH PASS BLOCK 39A GULF OF MEXICO	S PASS BLOCK 39A GULF OF MEXICO	70091	SPILLS
VENICE	S110100608	VINTAGE PETROLEUM	S PASS 24	70091	SPILLS
VENICE	S110098213		S PASS BLOCK 23	70091	SPILLS
VENICE	S110097405		S PASS BLOCK 24	70091	SPILLS
VENICE	S108624239	VINTAGE PETROLEUM	S PASS 24 FACILITY 4	70091	SPILLS
VENICE	S108616119	TENNESSEE GAS PIPELINE	S PASS BLOCK 39	70091	SPILLS
VENICE	2007302996	SOUTH PASS 17 OR 60	S PASS 17 OR 60	70091	ERNS
VENICE	S108855276	S PASS BLOCK 24	S PASS BLOCK 24	70091	SPILLS
VENICE	S108855264	S PASS, BLOCK 24	S PASS BLOCK 24	70091	SPILLS
VENICE	1010162625	BAYOU FELICE FACILITY	S PASS BLOCK 24	70091	FINDS
VENICE	1010162742	SOUTHEAST PASS TB #2	SE PASS FIELD	70091	FINDS
VENICE	1010162741	SOUTHEAST PASS TB #4	SE PASS FIELD	70091	FINDS
VENICE	96486067		SOUTHWEST PASS	70091	ERNS
VENICE	93331701		S PASS BLOCK 23	70091	ERNS
VENICE	96480710		SW PASS	70091	ERNS
VENICE	94398603		SW PASS	70091	ERNS
VENICE	94404563		S PASS 49 OCSG 2177	70091	ERNS
VENICE	93337362		S PASS BLOCK 70	70091	ERNS
VENICE	94407857		SW PASS LIGHTERING AREA	70091	ERNS
VENICE	92296710		SOUTHWEST PASS	70091	ERNS
VENICE	92269467		SOUTHWEST PASS	70091	ERNS
VENICE	93333639		S PASS BLOCK 11	70091	ERNS
VENICE	93336228		S PASS PRODUCTION FACILITY	70091	ERNS
VENICE	92254148		S PASS 60 C	70091	ERNS
VENICE	93350535		SW PASS ANCHORAGE	70091	ERNS
VENICE	94370516		S PASS OCSG 1608	70091	ERNS
VENICE	90174509		SW PASS 24	70091	ERNS
VENICE	90175221		S PASS 24	70091	ERNS
VENICE	94370031		SOUTHEAST PASS	70091	ERNS
VENICE	93325605		N PASS BAY 69	70091	ERNS

PLAQUEMINES COUNTY, LA - ORPHAN SUMMARY

City	EDR ID	Site Name	Site Address	Zip	Database(s)
VENICE	92292387		S PASS 77	70091	ERNS
VENICE	93318039		S PASS 49 C	70091	ERNS
VENICE	91237284		S PASS BLOCK 27	70091	ERNS
VENICE	91239749		S PASS 60 C PLATTFORM	70091	ERNS
VENICE	8719553		S PASS 27 TANK BATTERY 29 0515	70091	ERNS
VENICE	875233		PASS A LUTRA SE OF VENICE LAT 29	70091	ERNS
VENICE	92294569		SW PASS LIGHT NO	70091	ERNS
VENICE	92276780		PASS ROMERE TANK BATTERY 2 N	70091	ERNS
VENICE	91238879		PASS ROMERE TANK BATTERY 2 N	70091	ERNS
VENICE	91202550		S PASS 60 C	70091	ERNS
VENICE	876174		S PASS LAT 29	70091	ERNS
VENICE	8717828		S PASS BLOCK 27	70091	ERNS
VENICE	8716649		S PASS 2 Y FIELD BURRWOOD W	70091	ERNS
VENICE	92266372		S PASS BLOCK 27	70091	ERNS
VENICE	91231364		PASS ROMERE TANK BATTERY 3 N	70091	ERNS
VENICE	91237881		S PASS 78A	70091	ERNS
VENICE	91230014		S PASS 67 ARCO FIELD	70091	ERNS
VENICE	90188635		PASS ROMERE TANK BATTERY 3 N	70091	ERNS
VENICE	91204916		S PASS 65 A PLATFORM	70091	ERNS
VENICE	89128654		PASS ROMERE TANK BATERY 1 N	70091	ERNS
VENICE	89128633		PASS ROMERE TANK BATERY 1 N	70091	ERNS
VENICE	879282		S PASS 24 FACILITY LAT 29 077	70091	ERNS
VENICE	877366		S PASS BLOCK 27	70091	ERNS
VENICE	873463		S PASS BLVD	70091	ERNS
VENICE	872757		SW PASS PILOTTOWN TERMINAL &	70091	ERNS
VENICE	90150093		S PASS 24 29	70091	ERNS
VENICE	89121144		PASS ROMERER TANK BATTERY 1 N	70091	ERNS
VENICE	90151141		PASS ROMERE TANK BATTERY 1 N	70091	ERNS
VENICE	89111943		W PASS LAT 29	70091	ERNS
VENICE	8852767		S PASS BLOCK 27	70091	ERNS
VENICE	1006245447		S PASS BLOCK 24	70091	FINDS
VENICE	96488757		S PASS BLOCK 1	70091	ERNS
VENICE	98420784		S PASS BLOCK 24	70091	ERNS
VENICE	98448322		S PASS 65 PLATFORM A OCSG 1610	70091	ERNS
VENICE	98422318		S PASS BLOCK 11	70091	ERNS
VENICE	98433668		S PASS BLK 11	70091	ERNS
VENICE	98437242		S PASS 28V OCSG 0694	70091	ERNS
VENICE	98462154		S PASS 68 OCSG 1608	70091	ERNS
VENICE	96494261		PASS TIGER ADJACENT TO FACILITY N09 NW	70091	ERNS
VENICE	1008155695		S PASS 49 TERMINAL	70091	FINDS
VENICE	1006674208		SW PASS OF THE MISSISSIPPI RIVER	70091	FINDS, NPDES
VENICE	98438345		S PASS PLATFORM K ST	70091	ERNS
VENICE	98446567		S PASS 11 1388	70091	ERNS
VENICE	2000538970		SOUTH PASS	70091	ERNS
VENICE	98423300		S PASS BLOCK 24	70091	ERNS
VENICE	97411235		SOUTHWEST PASS	70091	ERNS
VENICE	97414137		N PASS BLOCK 27 STATE LEASE & PLATFORM J	70091	ERNS

PLAQUEMINES COUNTY, LA - ORPHAN SUMMARY

City	EDR ID	Site Name	Site Address	Zip	Database(s)
VENICE	2001569199		SW PASS ENTRANCE	70091	ERNS
VENICE	2000539538		SOUTH PASS	70091	ERNS
VENICE	96507832		PASS ROMERE WELL 24 N	70091	ERNS
VENICE	96510953		S PASS 60A OCSG PLATFORM A	70091	ERNS
VENICE	2000540784		SOUTH PASS	70091	ERNS
VENICE	2000540741		SOUTH PASS	70091	ERNS
VENICE	871522		S PASS BLK 27	70091	ERNS
VENICE	2000529933		S PASS 23 PLATFORM A	70091	ERNS
VENICE	2002625264		S PASS 86 C PLATFORM	70091	ERNS
VENICE	2002594116		S PASS BLOCK 11	70091	ERNS
VENICE	2001556312		SOUTHWEST PASS	70091	ERNS
VENICE	2000520943		S PASS 24	70091	ERNS
VENICE	2000527590		S PASS BLOCK 28	70091	ERNS
VENICE	2000532861		SOUTH PASS	70091	ERNS
VENICE	2000533599		S PASS BLOCK 11	70091	ERNS
VENICE	2000541363		SOUTH PASS	70091	ERNS
VENICE	2000526589		S PASS 49 ONSHORE	70091	ERNS
VENICE	2000533096		S PASS BLOCK 24	70091	ERNS
VENICE	2000538580		S PASS 49	70091	ERNS
VENICE	99606929		SW PASS MM 7	70091	ERNS
VENICE	98466905		PASS SOUTHWEST BANK OF LIGHT 23 N	70091	ERNS
VENICE	98440362		S PASS OCSG 2445	70091	ERNS
VENICE	96472179		PATYS DOCK	70091	ERNS
VENICE	8710333		W PELICAN ISLAND TERMINAL 29	70091	ERNS
VENICE	874618		29 37W PELICAN ISL TERMINAL	70091	ERNS
VENICE	8710041		W PELICAN ISLAND TERMINAL 15	70091	ERNS
VENICE	8716117		PELICAN ISLAND TERMINAL	70091	ERNS
VENICE	8716116		PELICAN ISLAND TERMINAL	70091	ERNS
VENICE	8871370		PELLICAN ISLAND TERMINAL WEST	70091	ERNS
VENICE	2009917433	PEPPERFIELD RD	PEPPERFIELD RD	70091	ERNS
VENICE	96496462		PIER 1	70091	ERNS
VENICE	99620050		PILOT TOWN ANCHORAGE MILEMARKE	70091	ERNS
VENICE	94407548		PIPELINE TERMINAL	70091	ERNS
VENICE	1006874872		24 PIPELINE STA	70091	FINDS
VENICE	89113494		PIPELINE	70091	ERNS
VENICE	94355577		69 PIPELINE TERMINAL	70091	ERNS
VENICE	92297194		PIPELINE TERMINAL	70091	ERNS
VENICE	2009916563	PLAINS VENICE TERMINAL	PLAINS VENICE TERMINAL	70091	ERNS
VENICE	2008916563	PLAINS VENICE TERMINAL	PLAINS VENICE TERMINAL	70091	ERNS
VENICE	90165391		PLAQUEMINES PARISH BOAT HBR	70091	ERNS
VENICE	93352145		E PLAT FORM OCS NO1608	70091	ERNS
VENICE	S108621047	ENERVEST OPERATING	PLATFORM AREA 160	70091	SPILLS
VENICE	1010163027	GOLDKING OPERATING CO.	205 PLATFORM	70091	FINDS
VENICE	1011925454	SOUTH PASS BLOCK 42-A	PLATFORM	70091	FINDS
VENICE	S109154105	PLATFORM VICTORY. JP EAST BAY. DKB	PLATFORM VICTORY JP EAST BAY D	70091	SPILLS
VENICE	96477332		PLATFORM C LEASE 1353 STHY	70091	ERNS
VENICE	94370842		PLATFORM D OCSG 1608	70091	ERNS

PLAQUEMINES COUNTY, LA - ORPHAN SUMMARY

City	EDR ID	Site Name	Site Address	Zip	Database(s)
VENICE	94391730		PLATFORM A OCS 1608 N	70091	ERNS
VENICE	96487554		PLATFORM O	70091	ERNS
VENICE	96488377		PLATFORM BAKER	70091	ERNS
VENICE	96489281		PLATFORM BAKER	70091	ERNS
VENICE	96488211		PLATFORM A OCSG	70091	ERNS
VENICE	94398212		PLATFORM 69	70091	ERNS
VENICE	93327743		PLATFORM BB	70091	ERNS
VENICE	93346044		PLATFORM A OCSG 1294	70091	ERNS
VENICE	93328827		PLATFORM A	70091	ERNS
VENICE	94355218		PLATFORM G OCSG 1277	70091	ERNS
VENICE	92269707		W PLATFORM 1	70091	ERNS
VENICE	94402471		PLATFORM AA	70091	ERNS
VENICE	94402469		PLATFORM CB BLUE STREAK 11	70091	ERNS
VENICE	94399402		PLATFORM 1	70091	ERNS
VENICE	94401358		PLATFORM M	70091	ERNS
VENICE	94387883		PLATFORM M LEASE 1012 STHY	70091	ERNS
VENICE	92278963		PLATFORM SOUTH PASS	70091	ERNS
VENICE	92278955		PLATFORM 148	70091	ERNS
VENICE	92260760		PLATFORM D	70091	ERNS
VENICE	94389601		PLATFORM K WATERS STHY	70091	ERNS
VENICE	92276509		PLATFORM CHARLIE	70091	ERNS
VENICE	92277925		PLATFORM B	70091	ERNS
VENICE	92277923		PLATFORM A	70091	ERNS
VENICE	90159377		PLATFORM D	70091	ERNS
VENICE	94353814		PLATFORM C OCSG 1633	70091	ERNS
VENICE	90187107		PLATFORM NO3	70091	ERNS
VENICE	94356120		PLATFORM A OCSG 3417 N	70091	ERNS
VENICE	94368261		PLATFORM TANK BATTERY 13	70091	ERNS
VENICE	94353761		PLATFORM 62A OSCG 1294	70091	ERNS
VENICE	94353748		PLATFORM C OCS NOG 2176	70091	ERNS
VENICE	94353713		PLATFORM B	70091	ERNS
VENICE	94356993		PLATFORM A OCSG NO2177	70091	ERNS
VENICE	94356978		PLATFORM OCSG NO1367 I	70091	ERNS
VENICE	92276076		PLATFORM C	70091	ERNS
VENICE	90178313		PLATFORM TANK BATTERY 3	70091	ERNS
VENICE	90166865		PLATFORM NO 8 E	70091	ERNS
VENICE	96512223		PLATFORM M LEASE 1012 STHY	70091	ERNS
VENICE	93313721		PLATFORM CENTRAL FACILITY	70091	ERNS
VENICE	93327045		PLATFORM A WELL 998 N	70091	ERNS
VENICE	93300840		PLATFORM C MOUTH OF MISSISSIPP	70091	ERNS
VENICE	93300785		PLATFORM K	70091	ERNS
VENICE	93306511		PLATFORM G	70091	ERNS
VENICE	92283340		PLATFORM K	70091	ERNS
VENICE	92278841		PLATFORM A	70091	ERNS
VENICE	92292320		PLATFORM A	70091	ERNS
VENICE	91230112		PLATFORM C	70091	ERNS
VENICE	91230107		PLATFORM A	70091	ERNS

PLAQUEMINES COUNTY, LA - ORPHAN SUMMARY

City	EDR ID	Site Name	Site Address	Zip	Database(s)
VENICE	91230106		D PLATFORM	70091	ERNS
VENICE	91226054		PLATFORM A	70091	ERNS
VENICE	93305625		PLATFORM J	70091	ERNS
VENICE	93305597		PLATFORM B	70091	ERNS
VENICE	92285103		PLATFORM A	70091	ERNS
VENICE	92294570		PLATFORM B	70091	ERNS
VENICE	92276997		PLATFORM 8	70091	ERNS
VENICE	92292952		PLATFORM AA	70091	ERNS
VENICE	92263649		PLATFORM SW 65A OSG 1610	70091	ERNS
VENICE	92260817		A PLATFORM	70091	ERNS
VENICE	92260815		W PLATFORM SOUTH PASS	70091	ERNS
VENICE	90188705		PLATFORM B	70091	ERNS
VENICE	90179584		PLATFORM NO1	70091	ERNS
VENICE	8710966		PLATFORM 29	70091	ERNS
VENICE	874218		29 5816W PLATFORM "HOOKER"	70091	ERNS
VENICE	874204		PLATFORM A 29 & 33W	70091	ERNS
VENICE	92294730		PLATFORM D	70091	ERNS
VENICE	91241309		PLATFORM B	70091	ERNS
VENICE	91222281		PLATFORM A	70091	ERNS
VENICE	91206166		PLATFORM A	70091	ERNS
VENICE	8853358		293 PLATFORM A 29 13	70091	ERNS
VENICE	96474481		PLATFORM WEST BAY FACILITY	70091	ERNS
VENICE	99631854		PLATFORM T LEASE 1012 STHY	70091	ERNS
VENICE	99613448		PLATFORM GG	70091	ERNS
VENICE	99633118		PLATFORM D OCSG 2945	70091	ERNS
VENICE	99640647		PLATFORM B OCSG 1316	70091	ERNS
VENICE	99640637		PLATFORM B OCSG 1618	70091	ERNS
VENICE	96517508		PLATFORM A	70091	ERNS
VENICE	96515371		PLATFORM SPASS 60A OCSG	70091	ERNS
VENICE	98458569		PLATFORM G LEASE 1277 STHY	70091	ERNS
VENICE	96505629		PLATFORM D OCSG 0372	70091	ERNS
VENICE	96494190		PLATFORM	70091	ERNS
VENICE	97414909		PLATFORM V SOUTH PASS	70091	ERNS
VENICE	98445318		PLATFORM 77A MAIN PASS	70091	ERNS
VENICE	96501639		PLATFORM 9 W	70091	ERNS
VENICE	96501732		PLATFORM E8	70091	ERNS
VENICE	96518102		PLATFORM CF OCSG 3417	70091	ERNS
VENICE	96502090		PLATFORM CG	70091	ERNS
VENICE	96508945		PLATFORM D1	70091	ERNS
VENICE	99608662		PLATFORM A OCSG 0374	70091	ERNS
VENICE	99608584		194 PLATFORM A	70091	ERNS
VENICE	98464168		PLATFORM 26C SL 1870	70091	ERNS
VENICE	98430348		PLATFORM FACILITY NO1	70091	ERNS
VENICE	99609737		PLATFORM I	70091	ERNS
VENICE	99615028		PLATFORM D OCSG 0463	70091	ERNS
VENICE	99625112		PLATFORM 70	70091	ERNS
VENICE	98467020		PLATFORMJLEASE 1007B STHY	70091	ERNS

PLAQUEMINES COUNTY, LA - ORPHAN SUMMARY

City	EDR ID	Site Name	Site Address	Zip	Database(s)
VENICE	99638967		PLATFORMPSTATE 1388 N	70091	ERNS
VENICE	99623761		PNL SEAFOOD	70091	ERNS
VENICE	94404343		POD 646	70091	ERNS
VENICE	94353990		PORT EAVS LIGHTHOUSE	70091	ERNS
VENICE	98448454		PORT EADS	70091	ERNS
VENICE	98444893		PORT EADS OFFSHORE VENICE	70091	ERNS
VENICE	984580191		POSSIBLE RUPTURE 10 INCH STEEL & POSSIBLE RUPTURE	70091	ERNS
VENICE	92279473		POVICH SLIP	70091	ERNS
VENICE	2009920719	PREMIER DOCK	PREMIER DOCK	70091	ERNS
VENICE	96477876		PROCESSING EQUIPMENT & UNKNOWN	70091	ERNS
VENICE	1006770335		PROD PLFM 135M NE	70091	FINDS
VENICE	1005556004	BRETON SOUND BLOCK 53	PRODUCTION PLATFORM LITTLE	70091	FINDS
VENICE	1010164459	GARDEN ISLAND BAY	PRODUCTION FACILITY	70091	FINDS
VENICE	1010163018	SOUTH FLANK	PRODUCTION FACILITY	70091	FINDS
VENICE	1011990192	BRETON SOUND BLK 11	PRODUCTION FACILITY	70091	FINDS
VENICE	1010162377	BRETON SOUND BLOCK 31	PRODUCTION FACILITY	70091	FINDS
VENICE	92289631		PRODUCTION PLATFORM 2	70091	ERNS
VENICE	1010164467	MAIN PASS 49	PRODUCTION FACILITY	70091	FINDS
VENICE	S110112219		PROPERTY THAT HAS THE VENICE W	70091	SPILLS
VENICE	2009911363	QUARANTINE BAY	QUARANTINE BAY	70091	ERNS
VENICE	2008911363	QUARANTINE BAY	QUARANTINE BAY	70091	ERNS
VENICE	91236558		QUARANTINE BAY	70091	ERNS
VENICE	8711378		QUARANTINE BAY TANK BATTERY 29	70091	ERNS
VENICE	91238007		QUARANTINE CANYON	70091	ERNS
VENICE	876663		QUARANTINE BAY TANK BATTERY 3 N	70091	ERNS
VENICE	89127159		QUARANTINE BAY LAT 29	70091	ERNS
VENICE	8870859		QUARANTINE BAY TANK BATTERY 4 N	70091	ERNS
VENICE	96507711		QUARANTINE BAY TANK BATTERY	70091	ERNS
VENICE	96509753		QUARANTINE BAY TANK BATTERY	70091	ERNS
VENICE	1010509180	CLAYTON WILLIAMS ENERGY INC	6 19 RA SU A SL195	70091	FINDS
VENICE	1010509289	CLAYTON WILLIAMS ENERGY INC	6 13 RA SU A SL195	70091	FINDS
VENICE	2004712144		213 CG RD	70091	ERNS
VENICE	S109024943	TARGE RESOURCES	RED PASS & PASSE TANT PINE>VENICE>LAT 29	70091	SPILLS
VENICE	S109024827	RED PASS, 4 MILES FROM VENICE	RED PASS	70091	SPILLS
VENICE	2007328998	RED PASS	RED PASS	70091	ERNS
VENICE	94388280		RED PASS	70091	ERNS
VENICE	92290866		RED PASS	70091	ERNS
VENICE	89127521		RED PASS	70091	ERNS
VENICE	2002624878		RED PASS	70091	ERNS
VENICE	98465280		RED PASS	70091	ERNS
VENICE	99620988		REDPASS AND TAUPHINE PASS	70091	ERNS
VENICE	96500862		RELEASE STOPPED & BOOMS AND SKIMMERS DEPLOYED	70091	ERNS
VENICE	S109564102		MS RIVER ANCHORAGE M & M 12 NEAR	70091	SPILLS
VENICE	98457701		RIVER RD	70091	ERNS
VENICE	S110103067		ROAD SIDE DITCH ON HALIBURTON RD	70091	SPILLS
VENICE	90159750		ROMEO PASS	70091	ERNS
VENICE	2005621753	ROMERE PASS	ROMERE PASS	70091	ERNS

PLAQUEMINES COUNTY, LA - ORPHAN SUMMARY

City	EDR ID	Site Name	Site Address	Zip	Database(s)
VENICE	1010164453	TEXAS PETROLEUM INVESTMENT CO	ROMERE PASS	70091	FINDS
VENICE	2008888957	ROMERE PASS	ROMERE PASS	70091	ERNS
VENICE	S109566676	ROMERE PASS	N ROMERE PASS	70091	SPILLS
VENICE	S109560627		ROMERE PASS	70091	SPILLS
VENICE	2008866072	ROMERE PASS	ROMERE PASS	70091	ERNS
VENICE	S109962127		ROMERE PASS	70091	SPILLS
VENICE	94373042		ROMERE PASS	70091	ERNS
VENICE	94375136		ROMERE PASS N	70091	ERNS
VENICE	93302121		ROMERE PASS	70091	ERNS
VENICE	94395402		ROMERE PASS N	70091	ERNS
VENICE	94395632		ROMERE PASS N	70091	ERNS
VENICE	94404434		ROMERE PASS MAIN PASS	70091	ERNS
VENICE	93339237		ROMERE PASS	70091	ERNS
VENICE	91236418		ROMERE PASS	70091	ERNS
VENICE	94383427		ROMERE PASS	70091	ERNS
VENICE	94371159		ROMERE PASS	70091	ERNS
VENICE	94372877		ROMERE PASS	70091	ERNS
VENICE	90169644		ROMERE PASS	70091	ERNS
VENICE	90169503		ROMERE PASS	70091	ERNS
VENICE	90160640		ROMERE PASS	70091	ERNS
VENICE	96516179		ROMERE PASS	70091	ERNS
VENICE	94361315		ROMERE PASS	70091	ERNS
VENICE	91228335		ROMERE PASS	70091	ERNS
VENICE	94363759		ROMERE PASS	70091	ERNS
VENICE	93308447		ROMERE PASS	70091	ERNS
VENICE	93309844		ROMERE PASS	70091	ERNS
VENICE	92272282		ROMERE PASS N	70091	ERNS
VENICE	92274322		ROMERE PASS	70091	ERNS
VENICE	92263414		ROMERE TANK BATTERY 1	70091	ERNS
VENICE	91226239		ROMERE PASS	70091	ERNS
VENICE	91209921		ROMERE PASS	70091	ERNS
VENICE	91206249		ROMERE PASS	70091	ERNS
VENICE	91231376		ROMERE PASS ROMERE PASS	70091	ERNS
VENICE	91223646		ROMERE PASS	70091	ERNS
VENICE	91217416		ROMERE PASS	70091	ERNS
VENICE	90187725		ROMERE PASS	70091	ERNS
VENICE	90187724		ROMERE PASS	70091	ERNS
VENICE	89130562		ROMERE PASS	70091	ERNS
VENICE	89129737		ROMERE PASS	70091	ERNS
VENICE	91230347		ROMERE PASS	70091	ERNS
VENICE	89127661		ROMERE PASS	70091	ERNS
VENICE	90160029		ROMERE PASS	70091	ERNS
VENICE	90157760		ROMERE PASS	70091	ERNS
VENICE	90159676		ROMERE PASS	70091	ERNS
VENICE	90159675		ROMERE PASS	70091	ERNS
VENICE	89127158		ROMERE PASS	70091	ERNS
VENICE	89127157		ROMERE PASS	70091	ERNS

PLAQUEMINES COUNTY, LA - ORPHAN SUMMARY

City	EDR ID	Site Name	Site Address	Zip	Database(s)
VENICE	89130366		ROMERE PASS	70091	ERNS
VENICE	89130058		ROMERE PASS	70091	ERNS
VENICE	96514171		ROMERE PASS	70091	ERNS
VENICE	99617420		ROMERE PASS	70091	ERNS
VENICE	1010382421	CLAYTON WILLIAMS ENERGY INC	W ROMERE PASS	70091	FINDS
VENICE	2000534444		ROMERE PASS	70091	ERNS
VENICE	92277264		ROMERE PASS	70091	ERNS
VENICE	91230528		ROMERE PASS	70091	ERNS
VENICE	96499129		ROMERO PASS	70091	ERNS
VENICE	91231570		ROMERO PASS	70091	ERNS
VENICE	2000671969		RON RD	70091	ERNS
VENICE	1012110790	EQUILON PIPELINE CO LLC SW PASS 24 BARGE	5 MI S	70091	FINDS
VENICE	1012110654	SAGRERA #1 FIELD FACILITY - SW ESTHER FI	4 MI S OF	70091	FINDS
VENICE	1009796801	WEST BAY PRODUCTION BARGE	107 MI S OF	70091	FINDS
VENICE	S109325046		20 MI S OF VENICE	70091	SPILLS
VENICE	S109152639	WEST DELTA AREA BLOCK 52 FIELD PRODUCTION FACILITY	7 MI S OF	70091	NPDES
VENICE	1011934835	SOUTH PASS 24 LACT FACILITY	115 MI S OF	70091	FINDS
VENICE	1010730995	SOUTH PASS BLOCK 24 PLATFORM B & BB	20 MI S OF	70091	FINDS
VENICE	1010726767	SOUTH PASS 27 FIELD - PLATFORM L & FWKO #2	19 MI S OF	70091	FINDS
VENICE	1010728733	WEST DELTA BLOCK 54 - TANK BATTERY #3	17 MI S OF	70091	FINDS
VENICE	1010729546	WEST BAY COMPRESSOR STATION	12 MI S OF	70091	FINDS
VENICE	1010726398	SOUTH PASS 57A PRODUCTION FACILITY	23 MI S OF	70091	FINDS, NPDES
VENICE	S108330940	CWEI - THE LOUISIANA FRUIT CO #1 WELL	225 MI S OF	70091	NPDES
VENICE	S108335643	SOUTH PASS BLOCK 24 FIELD W2 PRODUCTION FACILITY	135 MI S OF	70091	NPDES
VENICE	S108333188	OCS-G-27190 WELL #1 - SOUTH PASS BLOCK 39	244 MI S OF	70091	NPDES
VENICE	S108339364	WEST BAY COMPRESSOR STATION	12 MI S OF	70091	NPDES
VENICE	S108332500	STATE LEASE 17194 #1 WELL - BURRWOOD FIELD	22 MI S OF	70091	NPDES
VENICE	S108331135	SOUTH PASS BLOCK 42-A PLATFORM - SOUTH PASS BLOCK	25 MI S OF	70091	NPDES
VENICE	S108332273	STATE LEASE 17935 WELL #001 - WEST DELTA BLOCK 53	168 MI S OF	70091	NPDES
VENICE	S108332272	STATE LEASE 17932 WELL #001 - WEST DELTA BLOCK 51	154 MI S OF	70091	NPDES
VENICE	S108334322	SOUTH PASS BLOCK 24 MAIN FACILITY	20 MI S OF	70091	NPDES
VENICE	S108517768	STATE LEASE 17194 WELL NO 002	228 MI S OF	70091	NPDES
VENICE	S108517767	STATE LEASE 17194 WELL NO 001	23 MI S OF	70091	NPDES
VENICE	S108332749	SL 18383 WELL #1 - WEST DELTA BLOCK 52 AREA	147 MI S OF	70091	NPDES
VENICE	1010021789	SOUTH PASS 24 CENTRAL FACILITY	1162 MI S OF	70091	FINDS
VENICE	1006256361		12 MI S OF	70091	FINDS
VENICE	1006667927		135 MI S OF	70091	FINDS
VENICE	1004513413		17 MI S OF	70091	FINDS, NPDES
VENICE	1006173027		OF S	70091	FINDS
VENICE	1006674429		20 MI S OF	70091	FINDS
VENICE	1006674390		19 MI S OF	70091	FINDS

PLAQUEMINES COUNTY, LA - ORPHAN SUMMARY

City	EDR ID	Site Name	Site Address	Zip	Database(s)
VENICE	1006674292		15 MI S OF	70091	FINDS
VENICE	1006674290		14 MI S OF	70091	FINDS
VENICE	1006674287		17 MI S OF	70091	FINDS
VENICE	1006674286		16 MI S OF	70091	FINDS
VENICE	1006674284		20 MI S OF	70091	FINDS
VENICE	1006834109		12 MI S OF	70091	FINDS, NPDES
VENICE	1005677883		16 MI S OF	70091	FINDS
VENICE	1006725444		19 MI S OF	70091	FINDS
VENICE	1006725443		20 MI S OF	70091	FINDS
VENICE	1000227172		10 MI S OF VENICE	70091	RCRA-NonGen, FINDS
VENICE	96476112		SALES LINE	70091	ERNS
VENICE	S109960493	SARATOGA RESOURCES, INC.	SARATOGA RESOURCES INC GRAND B	70091	SPILLS
VENICE	2004717496		E SATURDAY ISLAND	70091	ERNS
VENICE	1009316100	STATE LEASE 15339 #1 WELL COMPRESSOR - G	21 MI SE OF	70091	FINDS
VENICE	1010731362	SOUTH PASS 27 FIELD - PLATFORM W & FWKO #3	20 MI SE OF	70091	FINDS
VENICE	1010726045	MAIN PASS AREA BLOCK 69 TERMINAL	20 MI SE OF	70091	FINDS
VENICE	1010731002	SOUTH PASS 27 FIELD - PLATFORM V & VV	22 MI SE OF	70091	FINDS
VENICE	1010730999	SOUTH PASS 27 FIELD - PLATFORM M & MM	21 MI SE OF	70091	FINDS
VENICE	1010730998	SOUTH PASS 27 FIELD - PLATFORM K & KK	20 MI SE OF	70091	FINDS
VENICE	1010730996	SOUTH PASS 27 FIELD - PLATFORM J JJ & JJJ	20 MI SE OF	70091	FINDS
VENICE	1010726746	CHANDELEUR SOUND AREA BLOCK 63 FIELD PRODUCTION FACILITY	2 MI SE OF CHANDELEUR ISLAND	70091	FINDS
VENICE	1010730628	GARDEN ISLAND TANK BATTERY #6	16 MI SE OF	70091	FINDS
VENICE	1010731396	TANK BATTERY #49	16 MI SE OF	70091	FINDS
VENICE	1010730314	GARDEN ISLAND BAY COMPRESSOR STATION NO 1	16 MI SE OF	70091	FINDS
VENICE	1010731009	GARDEN ISLAND BAY FIELD CAMP	17 MI SE OF	70091	FINDS
VENICE	1010680277	SOUTH PASS 11 CENTRAL FACILITY - SOUTH P	1064 MI SE OF	70091	FINDS
VENICE	S108335657	GARDEN ISLAND TANK BATTERY #6	16 MI SE OF	70091	NPDES
VENICE	S108335666	TANK BATTERY NO 49	16 MI SE OF	70091	NPDES
VENICE	S108335654	RAPHAEL PASS PRODUCTION FACILITY	13 MI SE OF	70091	NPDES
VENICE	S108330924	GARDEN ISLAND BAY FIELD TANK BATTERY #8	175 MI SE OF	70091	NPDES
VENICE	S108331008	STATE LEASE 16901 #1 PRODUCTION FACILITY - RAPHAEL	153 MI SE OF	70091	NPDES
VENICE	S108338951	GARDEN ISLAND BAY TANK BATTERY #3	15 MI SE OF	70091	NPDES
VENICE	S108335652	DELTA DUCK CLUB CF #5 TANK BATTERY #3 FACILITY - D	20 MI SE OF	70091	NPDES
VENICE	S108335644	SOUTH PASS BLOCK 24 FIELD W1 PRODUCTION FACILITY	14 MI SE OF	70091	NPDES
VENICE	S108333302	SOUTH PASS 11 CENTRAL FACILITY - SOUTH PASS BLOCK	1064 MI SE OF	70091	NPDES
VENICE	S108333301	SOUTH PASS 11 CENTRAL FACILITY - SOUTH PASS BLOCK	144 MI SE OF	70091	NPDES
VENICE	S108333300	SOUTH PASS 11 CENTRAL FACILITY - SOUTH PASS BLOCK	132 MI SE OF	70091	NPDES
VENICE	S108332139	STATE LEASE 214 GARDEN ISLAND BAY #551 WELL - GARD	165 MI SE OF	70091	NPDES
VENICE	S108333221	BAYOU FELICE FACILITY - SOUTH PASS BLOCK 24 FIELD	108 MI SE OF	70091	NPDES

PLAQUEMINES COUNTY, LA - ORPHAN SUMMARY

City	EDR ID	Site Name	Site Address	Zip	Database(s)
VENICE	S108517771	STATE LEASE 18914 #1 FACILITY - SOUTH PASS BLOCK 1	253 MI SE OF	70091	NPDES
VENICE	1010731001	SOUTH PASS 27 FIELD - PLATFORM T & TT	21 MI SE OF	70091	FINDS
VENICE	S108333784	SOUTH PASS CENTRAL FACILITY - WEST BAY FIELD	9 MI SE OF	70091	NPDES
VENICE	S108335637	GARDEN ISLAND BAY TANK BATTERY #12 - S FLANK BOOST	19 MI SE OF	70091	NPDES
VENICE	S108331946	STATE LEASE 13718 WELL #1- MAIN PASS AREA BLOCK 77	27 MI SE OF	70091	NPDES
VENICE	S108332838	STATE LEASE 214 GARDEN ISLAND BAY #614 - GARDEN IS	181 MI SE OF	70091	NPDES
VENICE	S108335668	SOUTHEAST PASS COMMON FACILITY #3	19 MI SE OF	70091	NPDES
VENICE	S108335669	SOUTHEAST PASS COMMON FACILITY #2	205 MI SE OF	70091	NPDES
VENICE	S108332831	STATE LEASE 18385 WELL #001 - WEST DELTA BLOCK 52	107 MI SE OF	70091	NPDES
VENICE	S108669419	VENICE DOCK	4 MI SE OF	70091	NPDES
VENICE	S108669417	VENICE CENTRAL FACILITY TANK BATTERY #5/BLD TANK B	3 MI SE	70091	NPDES
VENICE	1010362996	GARDEN ISLAND BAY SATELLITE STATION #1	16 MI SE OF	70091	FINDS
VENICE	1006256385		16 MI SE OF	70091	FINDS
VENICE	1006256384		10 MI SE OF	70091	FINDS
VENICE	1006256359		16 MI SE OF	70091	FINDS
VENICE	1006173373		23 MI SE OF	70091	FINDS
VENICE	1007455538		153 MI SE OF	70091	FINDS
VENICE	1006513062		16 MI SE OF	70091	FINDS
VENICE	1006667928		14 MI SE OF	70091	FINDS
VENICE	1006667829		6 MI SE OF	70091	FINDS
VENICE	1004511102		22 MI SE OF	70091	FINDS
VENICE	96476232		15 MI SE OF VENICE LN	70091	ERNS
VENICE	1007456196		20 MI SE OF	70091	FINDS
VENICE	1007456195		20 MI SE OF	70091	FINDS
VENICE	1006674430		18 MI SE OF	70091	FINDS
VENICE	1007676043		19 MI SE OF	70091	FINDS
VENICE	1004512990		24 MI SE OF	70091	FINDS
VENICE	1006674384		10 MI SE OF	70091	FINDS
VENICE	1006674363		10 MI SE OF	70091	FINDS
VENICE	1006674296		23 MI SE OF	70091	FINDS
VENICE	1006674295		22 MI SE OF	70091	FINDS
VENICE	1006674294		22 MI SE OF	70091	FINDS
VENICE	1006674293		21 MI SE OF	70091	FINDS
VENICE	1006674291		21 MI SE OF	70091	FINDS
VENICE	1006674271		10 MI SE OF	70091	FINDS
VENICE	S108335658	SOUTH FLANK PRODUCTION FACILITY	16 MI SE OF	70091	NPDES
VENICE	S108669418	VENICE COMPRESSOR STATION - VENICE PLANT	10 MI SE OF	70091	NPDES
VENICE	1008210640		22 MI SE	70091	FINDS
VENICE	1008210638		16 MI SE OF	70091	FINDS
VENICE	1008215634		20 MI SE OF	70091	FINDS, NPDES

PLAQUEMINES COUNTY, LA - ORPHAN SUMMARY

City	EDR ID	Site Name	Site Address	Zip	Database(s)
VENICE	1008216205		20 MI SE OF	70091	FINDS, NPDES
VENICE	1008211314		24 MI SE OF	70091	FINDS
VENICE	1008211299		21 MI SE OF	70091	FINDS, NPDES
VENICE	1008211298		20 MI SE OF	70091	FINDS
VENICE	1008239361		16 MI SE	70091	FINDS
VENICE	1006725465		20 MI SE OF	70091	FINDS
VENICE	1006725387		16 MI SE OF	70091	FINDS
VENICE	875566		SEBLACK BAY 29	70091	ERNS
VENICE	1007455790		SEC 30	70091	FINDS
VENICE	1008380401		SEC 25	70091	FINDS
VENICE	89125885		S SEC 12	70091	ERNS
VENICE	1000892774		SECTION 7	70091	RCRA-NonGen, FINDS
VENICE	1000892773		SECTION 31	70091	RCRA-NonGen, FINDS
VENICE	2009922151	SEE LAT AND LONG	SEE LAT	70091	ERNS
VENICE	2009918427	SEE LAT/LONG	SEE LAT & LONG	70091	ERNS
VENICE	2009905223	SEE LAT/LONG	SEE LAT & LONG	70091	ERNS
VENICE	2009902116	SEE LAT/LONG	SEE LAT & LONG	70091	ERNS
VENICE	2009909593	SEE LAT/LONG	SEE LAT & LONG	70091	ERNS
VENICE	2009898752	SEE LAT AND LONG	SEE LAT	70091	ERNS
VENICE	2009916270	SEE LAT/LONG	SEE LAT & LONG	70091	ERNS
VENICE	2009924554	SEE LAT/LONG	SEE LAT & LONG	70091	ERNS
VENICE	2009924553	SEE LAT/LONG	SEE LAT & LONG	70091	ERNS
VENICE	2009919214	SEE LAT/LONG	SEE LAT & LONG	70091	ERNS
VENICE	2009919194	SEE LAT/LONG	SEE LAT & LONG	70091	ERNS
VENICE	2009919192	SEE LAT/LONG	SEE LAT & LONG	70091	ERNS
VENICE	2009907638	SEE LAT AND LONG	SEE LAT	70091	ERNS
VENICE	2008909593	SEE LAT/LONG	SEE LAT & LONG	70091	ERNS
VENICE	2008916270	SEE LAT/LONG	SEE LAT & LONG	70091	ERNS
VENICE	2008905223	SEE LAT/LONG	SEE LAT & LONG	70091	ERNS
VENICE	2008902116	SEE LAT/LONG	SEE LAT & LONG	70091	ERNS
VENICE	2008898752	SEE LAT AND LONG	SEE LAT	70091	ERNS
VENICE	2008888474	SEE LAT/LON	SEE LAT & LON	70091	ERNS
VENICE	2007314564	SEE LAT AND LONG	SEE LAT	70091	ERNS
VENICE	2008881552	SEE LAT/ LON	SEE LAT & LON	70091	ERNS
VENICE	2008888487	SEE LAT AND LONG	SEE LAT	70091	ERNS
VENICE	2008879653	SEE LAT/LON	SEE LAT & LON	70091	ERNS
VENICE	2008907638	SEE LAT AND LONG	SEE LAT	70091	ERNS
VENICE	2000538922		SEE BELOW	70091	ERNS
VENICE	94384138		SEEN BY RIVER XING	70091	ERNS
VENICE	98426135		SENT DIVER TO DETERMINE REASON	70091	ERNS
VENICE	1010163429	WEST DELTA BLOCK 54 TEST	SEPARATOR PLATFORM	70091	FINDS
VENICE	2004709757		SHARKCO SEA FOOD	70091	ERNS
VENICE	96479456		SHEEN SIZE 50 FORT X & SILVER COLOR	70091	ERNS
VENICE	96484904		SHEEN SIZE UNKNOWN DUE TO FOG & SILVERY WITH BRIGHT BANDS O	70091	ERNS
VENICE	96478523		SHEEN SIZE 4 MILES X & DARK COLOR	70091	ERNS
VENICE	98463815		SHEEN SIZE UNK & COLOR PINK	70091	ERNS

PLAQUEMINES COUNTY, LA - ORPHAN SUMMARY

City	EDR ID	Site Name	Site Address	Zip	Database(s)
VENICE	98457513		SHEEN SIZE UNKNOWN COLOR UNKNO	70091	ERNS
VENICE	98423376		SHEEN SIZE UNKNOWN COLOR BROWN	70091	ERNS
VENICE	96482876		SHEEN SIZE 50	70091	ERNS
VENICE	96483503		SHEEN SIZE UNK	70091	ERNS
VENICE	96479128		SHEEN SIZE 1320	70091	ERNS
VENICE	98444965		SHEEN SIZE 400 FEET LONG X & COLOR BARELY VI	70091	ERNS
VENICE	98454817		SHEEN SIZE UNKNOWN & COLOR BROWN	70091	ERNS
VENICE	98438021		SHEEN SIZE 1000FT X & SILVERY	70091	ERNS
VENICE	98436744		SHEEN SIZE 10 FORT X 25 MILE & RED	70091	ERNS
VENICE	98443323		SHEEN SIZE 10YDS X & SILVER	70091	ERNS
VENICE	98453729		SHEEN SIZE 5FT X 300FT	70091	ERNS
VENICE	98452234		SHEEN SIZE 2 MILES LONG & COLOR UNKNOWN	70091	ERNS
VENICE	98443448		SHEEN SIZE 1000FT X & SILVERY	70091	ERNS
VENICE	98428258		SHEEN SIZE 5280	70091	ERNS
VENICE	98428222		SHEEN SIZE 3 X & V FALL	70091	ERNS
VENICE	98462442		SHEEN SIZE 10 BY & COLOR DARK GREEN	70091	ERNS
VENICE	98422122		SHEEN SIZE 20FT X 200FT	70091	ERNS
VENICE	98442753		W SHEEN SIZE 30 & RAINBOW	70091	ERNS
VENICE	98437180		SHEEN SIZE 200YDS X & SILVER	70091	ERNS
VENICE	98429027		SHEEN SIZE 100	70091	ERNS
VENICE	98426364		SHEEN SIZE 200 FORT X & UNKNOWN COLOR	70091	ERNS
VENICE	98453238		SHEEN SIZE 20 & COLOR RAINBOW	70091	ERNS
VENICE	98457839		SHEEN SIZE 3 MILE IN RADIUS & COLOR BLACK	70091	ERNS
VENICE	98466430		SHEEN SIZE 300FT X & RED BANDS	70091	ERNS
VENICE	98435090		SHEEN SIZE 4MI X 500	70091	ERNS
VENICE	98435153		SHEEN SIZE 100	70091	ERNS
VENICE	98433822		SHEEN SIZE 300 YDS X & RAINBOW	70091	ERNS
VENICE	98430687		SHEEN SIZE 600	70091	ERNS
VENICE	98452214		SHEEN SIZE 150YDS OUT FROM BAN & WEST SIDE OF	70091	ERNS
VENICE	98463098		SHEEN SIZE 40	70091	ERNS
VENICE	98456838		SHEEN SIZE 440YDS X & SILVER	70091	ERNS
VENICE	99637070		SHEENISLAND 2MI E OF LAT & LONG LOCATION	70091	ERNS
VENICE	94378952		SHELL OIL DOCK	70091	ERNS
VENICE	96484872		SHELL SLIP	70091	ERNS
VENICE	90186690		SHELL VENICE TERMINAL S	70091	ERNS
VENICE	91209028		SHELL SLIP	70091	ERNS
VENICE	99640593		SHELL DOCK	70091	ERNS
VENICE	2000671973		SHORE BASE	70091	ERNS
VENICE	99607328		SIGHTED BY A HELO	70091	ERNS
VENICE	92271743		SITE NO1	70091	ERNS
VENICE	1009446064	GOODRICH PETROLEUM CO LLC	N SL 17381	70091	FINDS
VENICE	1008220371		W SL 18383	70091	FINDS
VENICE	2009915569	SLIP 2	SLIP 2	70091	ERNS
VENICE	2008915569	SLIP 2	SLIP 2	70091	ERNS
VENICE	S108619671	M AND I	SLIP	70091	SPILLS
VENICE	99640670		SLIP S	70091	ERNS
VENICE	96489465		SLIP	70091	ERNS

PLAQUEMINES COUNTY, LA - ORPHAN SUMMARY

City	EDR ID	Site Name	Site Address	Zip	Database(s)
VENICE	96503886		E SLIP CHEVRON BASIN	70091	ERNS
VENICE	90172146		SLIP 2 N	70091	ERNS
VENICE	98420786		SLIP 2	70091	ERNS
VENICE	98436750		SLIP TIGER PASS	70091	ERNS
VENICE	98428240		SLIP 2 N	70091	ERNS
VENICE	98428221		SLIP 2 N	70091	ERNS
VENICE	97406831		SLIP 2 N	70091	ERNS
VENICE	97412864		SLIP NO SAMMY DAN DOCK	70091	ERNS
VENICE	2000521568		SLIP 1 AT TIGER PASS	70091	ERNS
VENICE	2003642059		SLIP	70091	ERNS
VENICE	2000530683		SLIP 1	70091	ERNS
VENICE	2000517021		SLIP ONE	70091	ERNS
VENICE	99637055		SLIP	70091	ERNS
VENICE	S110112456		OF SOUTH PASS	70091	SPILLS
VENICE	1009607173	ENERGY PARTNERS, LTD	IN SOUTH PASS	70091	FINDS
VENICE	8851618		2852 04W SOUTH PASS	70091	ERNS
VENICE	2000672593		23 SOUTH	70091	ERNS
VENICE	99642350		30 MI SOUTH OF VENICE IN MISSISSI	70091	ERNS
VENICE	871974		SOUTHPASS BLOCK 62	70091	ERNS
VENICE	87721		E SOUTHPASS BLOCK 28	70091	ERNS
VENICE	877493		29 18W SOUTHPASS BLOCK 28	70091	ERNS
VENICE	98458689		SOUTHPASS PLATFORM 77	70091	ERNS
VENICE	1004514676		SOUTHSIDE MCDERMOTT	70091	FINDS
VENICE	90166308		ON SOUTHWEST PASS	70091	ERNS
VENICE	94399393		SPORT FISHING SIDE	70091	ERNS
VENICE	2008864266	237 SPORTS MARINA RD	237 SPORTS MARINA RD	70091	ERNS
VENICE	S109025863	VENICE MARINA	237 SPORTS MARINA RD	70091	SPILLS
VENICE	2002615952		237 SPORTS MARINA RD	70091	ERNS
VENICE	2000669517		SS	70091	ERNS
VENICE	S108333252	SOUTH PASS 31 STATE LEASE 14846 FACILITY - SOUTH P	235 MI SSE OF	70091	NPDES
VENICE	1006256345		16MILES SSE OF	70091	FINDS
VENICE	1008211302		15 MI SSE OF	70091	FINDS
VENICE	1010162739	GRAND BAY RECEIVING	STA	70091	FINDS
VENICE	2009906309	STATE WATERS	STATE WATERS	70091	ERNS
VENICE	2007316853	STATE LEASE 214	214 STATE LEASE	70091	ERNS
VENICE	2008906309	STATE WATERS	STATE WATERS	70091	ERNS
VENICE	S108613844	WEST DELTA BLOCK 54	979 STATE LEASE	70091	SPILLS
VENICE	2007331711	STATE WATERS	STATE WATERS	70091	ERNS
VENICE	2007319415	STATE WATERS LOUISIANA	STATE WATERSLOUISIANA	70091	ERNS
VENICE	94391199		STATE WATERS	70091	ERNS
VENICE	96489237		STATE LEASE	70091	ERNS
VENICE	94394232		STATE WATERSLEASE	70091	ERNS
VENICE	94394228		STATE WATERS	70091	ERNS
VENICE	96499399		1277 STATE LEASE	70091	ERNS
VENICE	96476509		STATE LEASE	70091	ERNS
VENICE	96491654		STATE LEASE	70091	ERNS

PLAQUEMINES COUNTY, LA - ORPHAN SUMMARY

City	EDR ID	Site Name	Site Address	Zip	Database(s)
VENICE	96499974		STATE LEASE	70091	ERNS
VENICE	94388313		STATE WATERS	70091	ERNS
VENICE	96476709		998 STATE LEASE	70091	ERNS
VENICE	94395565		12002 STATE LEASE	70091	ERNS
VENICE	92267092		195 STATE LEASE	70091	ERNS
VENICE	92258649		2792 STATE LEASE	70091	ERNS
VENICE	98423370		998 STATE LEASE	70091	ERNS
VENICE	96512222		1008 STATE LEASE	70091	ERNS
VENICE	90174670		STATE WATERS	70091	ERNS
VENICE	90160784		STATE WATERS	70091	ERNS
VENICE	1004511024		1958 STATE LEASE	70091	FINDS
VENICE	96472620		1012 STATE LEASE	70091	ERNS
VENICE	96472197		STATE LEASE	70091	ERNS
VENICE	96489754		2869 STATE LEASE	70091	ERNS
VENICE	96493707		2557 STATE LEASE	70091	ERNS
VENICE	98428295		STATE LEASEUNKNOWN	70091	ERNS
VENICE	96505655		1277 STATE LEASE	70091	ERNS
VENICE	96503099		STATE LEASEUNKNOWN	70091	ERNS
VENICE	96505027		STATE LEASE	70091	ERNS
VENICE	97406174		1008 STATE LEASE	70091	ERNS
VENICE	2002599574		1277 STATE LEASE	70091	ERNS
VENICE	2003633229		STATE LEASE	70091	ERNS
VENICE	2002606713		STATE WATERS	70091	ERNS
VENICE	2002599692		STATE WATERS	70091	ERNS
VENICE	2001561964		STATE WATERS	70091	ERNS
VENICE	2002620986		STATE TIMOLAC	70091	ERNS
VENICE	1004714225		1958 STATE LEASE	70091	RCRA-CESQG, FINDS
VENICE	99651850		STATE LEASE UNKNOWN TIGER PASS	70091	ERNS
VENICE	2001558464		STATE WATERS LN	70091	ERNS
VENICE	98447516		STATE LEASE 1357 & LEAK CLOSEST TO B SOUTH PLATFO	70091	ERNS
VENICE	2000668097		SS STONE FUEL DOCK	70091	ERNS
VENICE	2000530958		STONE FUEL DOCK	70091	ERNS
VENICE	90178100		W STORAGE FACILITY NO1	70091	ERNS
VENICE	2009918551	X-264875	264875 STREET	70091	ERNS
VENICE	93338805		STREET	70091	ERNS
VENICE	1005932760		STREET	70091	TSCA
VENICE	1005932759		STREET	70091	TSCA
VENICE	1005932773		STREET	70091	TSCA
VENICE	92271575		4010 STREET	70091	ERNS
VENICE	92255269		0138 STREET	70091	ERNS
VENICE	1000157585		STREET	70091	RCRA-NonGen, FINDS
VENICE	2000668707		23 STREET	70091	ERNS
VENICE	96502098		STREET	70091	ERNS
VENICE	2000668329		2 STREET	70091	ERNS
VENICE	2000671885		8 STREET	70091	ERNS
VENICE	2001564224		STREET	70091	ERNS
VENICE	2000536997		STREET	70091	ERNS

PLAQUEMINES COUNTY, LA - ORPHAN SUMMARY

City	EDR ID	Site Name	Site Address	Zip	Database(s)
VENICE	93326968		STRUCTURE MAIN PASS	70091	ERNS
VENICE	93326967		A STRUCTURE	70091	ERNS
VENICE	90165732		77 STRUCTURE	70091	ERNS
VENICE	91241237		J STRUCTURE	70091	ERNS
VENICE	91241216		A STRUCTURE	70091	ERNS
VENICE	8871175		SULFUR MINE 04	70091	ERNS
VENICE	S110112606		38 MI SW OF VENICE	70091	SPILLS
VENICE	1011934594	BURRWOOD LACT FACILITY	ON SW PASS	70091	FINDS
VENICE	1010726506	WEST DELTA 52 FACILITY	10 MI SW OF	70091	FINDS
VENICE	S108330988	WEST DELTA BLOCK 54	193 MI SW OF	70091	NPDES
VENICE	S108335648	WEST DELTA BLOCK 25 FACILITY	7 MI SW OF	70091	NPDES
VENICE	S108333439	205 PLATFORM - GARDEN ISLAND FIELD	18 MI SW OF	70091	NPDES
VENICE	U003922817	SHELL OFFSHORE INC VENICE TERMINAL	5 MI SW OF	70091	UST
VENICE	1006256338		4 MI SW OF	70091	FINDS
VENICE	1006165045		4 MI SW OF	70091	FINDS
VENICE	1006022715		12 IN SW PASS	70091	FINDS
VENICE	1006164934		17 MI SW OF	70091	FINDS, NPDES
VENICE	1006677013		5 MI SW OF	70091	FINDS
VENICE	1008216255		12 MI SW OF	70091	FINDS, NPDES
VENICE	1006666860		15 MI SW OF	70091	FINDS
VENICE	1010162267	DELTA DUCK CLUB CF NO.5	TANK BATTERY 3 N	70091	FINDS
VENICE	1010162534	SOUTH FLANK BOOSTER-	TANK BATTERY 12 N	70091	FINDS
VENICE	1010163017	GOLDKING OPERATING CO.	TANK BATTERY 49 N	70091	FINDS
VENICE	1010162889	GOLDKING OPERATING CO.	TANK BATTERY 160 N	70091	FINDS
VENICE	94373049		1 TANK BATTERY	70091	ERNS
VENICE	94370761		1 TANK BATTERY	70091	ERNS
VENICE	94399843		TANK BATTERY ROMERE PASS N	70091	ERNS
VENICE	94375517		TANK BATTERY 1	70091	ERNS
VENICE	92290718		TANK BATTERY TERMINAL	70091	ERNS
VENICE	90173789		TANK BATTERY W8	70091	ERNS
VENICE	92292265		49 TANK BATTERY	70091	ERNS
VENICE	93313677		160 TANK BATTERY	70091	ERNS
VENICE	92286878		TANK BATTERY NO2	70091	ERNS
VENICE	92268828		TANK BATTERY 3	70091	ERNS
VENICE	91228565		TANK BATTERY NO600	70091	ERNS
VENICE	8714143		E TANK BAY 29	70091	ERNS
VENICE	90160003		TANK BATTERY ROMERE PASS	70091	ERNS
VENICE	90157670		TANK BATTERY NR 3	70091	ERNS
VENICE	8865272		TANK BATTERY 3	70091	ERNS
VENICE	8854219		27 TANK BATTERY 29024 LORAN 89192	70091	ERNS
VENICE	96505243		TANK BATTERY 1	70091	ERNS
VENICE	8715101		TANK BATTERY 1 W	70091	ERNS
VENICE	92287539		5 TANKBATTERYSW PASS	70091	ERNS
VENICE	U003239747	VENICE SEAFOOD LLC	140 TANTE PHINE RD	70091	UST
VENICE	S109153098	VENICE SEAFOOD	140 TANTE RD	70091	SPILLS
VENICE	S109153097	VENICE SEAFOOD	140 TANTE RD	70091	SPILLS
VENICE	S109094369	VENICE SEAFOOD LLC	140 TANTE PHINE RD	70091	LUST

PLAQUEMINES COUNTY, LA - ORPHAN SUMMARY

City	EDR ID	Site Name	Site Address	Zip	Database(s)
VENICE	93323999		TERMINAL 41	70091	ERNS
VENICE	1010728739	MAIN PASS 67 J&K FACILITY	E TERRITORY SEAS 20	70091	FINDS
VENICE	1010728737	MAIN PASS 68 G FACILITY	E TERRITORY SEAS 20	70091	FINDS
VENICE	1005493915		TERRITORY SEAS 20M E	70091	FINDS
VENICE	91241128		TESORO FUEL DOCK	70091	ERNS
VENICE	91215092		TESORO DOCK	70091	ERNS
VENICE	93329957		TETRA DOCK	70091	ERNS
VENICE	93301374		IN TEXACO YARDS	70091	ERNS
VENICE	98467418		TEXACO GARDEN ISLAND BAY FIELD	70091	ERNS
VENICE	92265874		TEXACO WELL 186 N	70091	ERNS
VENICE	98419151		TEXACO DELTA DUCK FIELD COMMIN	70091	ERNS
VENICE	90176322		TEXACO CANAL IN THE GARDEN ISL	70091	ERNS
VENICE	97405979		TEXACO DOCKS	70091	ERNS
VENICE	98465116		TEXACO CANAL WELL D	70091	ERNS
VENICE	1008238890		TEXACO YARD	70091	FINDS
VENICE	S109562513		TEXAS PETROLEUM INVESTMENT CORD	70091	SPILLS
VENICE	S109962013	TEXAS PETROLEUM INVESTMENT CO	TEXAS PETROLEUM INVESTMENT UNN CORD	70091	SPILLS
VENICE	S109961997	TEXAS PETROLEUM INVESTMENT	TEXAS PETROLEUM INVESTMENT DEL	70091	SPILLS
VENICE	S108626012		TEXAS PETROLEUM INVESTMENT COM	70091	SPILLS
VENICE	S108618145	SEACOR MARINE INC	IN THE WATER SLIP HALI	70091	SPILLS
VENICE	S110112745		IN THE WAGON WHEEL NEAR VENICE	70091	SPILLS
VENICE	S110107756		ON THE CHANDELEUR ISLANDS ON T	70091	SPILLS
VENICE	2005625732	THE EAST BAY	THE EAST BAY	70091	ERNS
VENICE	S108628551	LAT 29 14 26 N LONG 89 23 35 W	IN THE WAGON WHEEL AREA	70091	SPILLS
VENICE	S109960911	HILCORP ENERGY	IN THE MARSH NEAR THE VENICE D	70091	SPILLS
VENICE	2006790494	THE GULF OF MEXICO	THE GULF OF MEXICO	70091	ERNS
VENICE	S109960941	HILCORP ENERGY	IN THE MARSH NEAR RED PASS	70091	SPILLS
VENICE	2006791672	ON THE SIDE OF MCDERMITT RD	ON THE SIDE OF MCDERMITT RD	70091	ERNS
VENICE	94370975		THE JUMP CHANNEL BETWEEN TIGER PASS	70091	ERNS
VENICE	91202559		THE SW PASS	70091	ERNS
VENICE	2000533751		THE FACILITY ISLAND JUST N	70091	ERNS
VENICE	98440291		THE FUEL LINE BURPED	70091	ERNS
VENICE	2008869238	1804 TIDE WATER RD	1804 TIDE WATER RD	70091	ERNS
VENICE	S110096465	"DYNEGY MIDSTREAM SVCS"	1565 TIDE WATER RD	70091	SPILLS
VENICE	S110097571	TOM'S WELDING	TIDE WATER RD	70091	SPILLS
VENICE	2004735450		TIDE WATER RD	70091	ERNS
VENICE	2000526453		TIDE WATER RD	70091	ERNS
VENICE	900101291		TIDE WATER RD	70091	ERNS
VENICE	U003073364	FILL A SAC# 3	109 TIDEWATER RD	70091	UST
VENICE	2009906936	1804 TIDEWATER RD	1804 TIDEWATER RD	70091	ERNS
VENICE	2009913800	367 TIDEWATER ROAD	367 TIDEWATER RD	70091	ERNS
VENICE	2009905256	1804 TIDEWATER RD	1804 TIDEWATER RD	70091	ERNS
VENICE	2009915017	1804 TIDEWATER RD	1804 TIDEWATER RD	70091	ERNS
VENICE	S110110122	DYNEGY MIDSTREAM SERVICES	1565 TIDEWATER	70091	SPILLS
VENICE	2008913800	367 TIDEWATER ROAD	367 TIDEWATER RD	70091	ERNS
VENICE	2008915017	1804 TIDEWATER RD	1804 TIDEWATER RD	70091	ERNS
VENICE	2008905256	1804 TIDEWATER RD	1804 TIDEWATER RD	70091	ERNS

PLAQUEMINES COUNTY, LA - ORPHAN SUMMARY

City	EDR ID	Site Name	Site Address	Zip	Database(s)
VENICE	2007313881	SOUTH 1 MILE OF 1565 TIDEWATER ROAD	1565 TIDEWATER RD	70091	ERNS
VENICE	2005630824	TIDEWATER ROAD	TIDEWATER RD	70091	ERNS
VENICE	1010318548	ENBRIDGE VENICE FACILITY	1565 TIDEWATER RD	70091	RCRA-SQG
VENICE	1010318426	TETLP- VENICE	1565 TIDEWATER RD	70091	RCRA-SQG
VENICE	2008882526	1565 TIDEWATER RD.	1565 TIDEWATER RD	70091	ERNS
VENICE	2008883817	1565 TIDEWATER ROAD	1565 TIDEWATER RD	70091	ERNS
VENICE	2008906936	1804 TIDEWATER RD	1804 TIDEWATER RD	70091	ERNS
VENICE	1010439886	ENBRIDGE VENICE FACILITY	1565 TIDEWATER RD	70091	FINDS
VENICE	1011934729	WEST BAY FACILITY #1 - WEST BAY FIELD	1754 TIDEWATER RD	70091	FINDS
VENICE	S109025949	FILL-A-SACK	109 TIDEWATER RD	70091	SPILLS
VENICE	S109151773	COCKRELL INTERESTS INC	392 TIDEWATER RD	70091	NPDES
VENICE	1010460930	TETLP- VENICE	1565 TIDEWATER RD	70091	FINDS
VENICE	S108592240	DYNEGY MIDSTREAM @ VENIC GAS PLANT	1565 TIDEWATER RD>>STORAGE	70091	SPILLS
VENICE	S110098305		TIDEWATER RD	70091	SPILLS
VENICE	S110097957		1565 TIDEWATER	70091	SPILLS
VENICE	S108337336	PLAQUEMINES PARISH GOVERNMENT	TIDEWATER RD	70091	NPDES
VENICE	S108854488	HILLCORP	1804 TIDEWATER RD	70091	SPILLS
VENICE	S108333353	WEST BAY FACILITY #2	1754 TIDEWATER ROAD STARTING PT	70091	NPDES
VENICE	S108333351	WEST BAY FACILITY #13	1754 TIDEWATER ROAD STARTING PT	70091	NPDES
VENICE	2006803254	1804 TIDEWATER ROAD	1804 TIDEWATER RD	70091	ERNS
VENICE	91229389		TIDEWATER RD	70091	ERNS
VENICE	94375744		TIDEWATER RD	70091	ERNS
VENICE	1006093367		S TIDEWATER RD	70091	FINDS
VENICE	92293053		TIDEWATER RD	70091	ERNS
VENICE	98421227		TIDEWATER RD	70091	ERNS
VENICE	94396587	TIDEWATER ROAD	TIDEWATER RD	70041	ERNS
VENICE	96505718		TIDEWATER RD	70091	ERNS
VENICE	97410361		TIGAR PASS	70091	ERNS
VENICE	S108613503	STONE FUEL DOCK	TIGER PASS	70091	SPILLS
VENICE	S110110677		TIGER PASS & DAYBOARD 27	70091	SPILLS
VENICE	2009914180	TIGER PASS RD	TIGER PASS RD	70091	ERNS
VENICE	2008914180	TIGER PASS RD	TIGER PASS RD	70091	ERNS
VENICE	2008861111	BEACON 41 TIGER PASS	41 TIGER PASS	70091	ERNS
VENICE	S109025396	HILCORP ENERGY CORPORATION	IN TIGER PASS	70091	SPILLS
VENICE	S110095514		TIGER PASS RD	70091	SPILLS
VENICE	S108622122	TETRA TECHNOLOGIES	TIGER PASS	70091	SPILLS
VENICE	1006173626		TIGER PASS	70091	FINDS
VENICE	94382891		TIGER PASS	70091	ERNS
VENICE	94396695		TIGER PASS	70091	ERNS
VENICE	94358873		TIGER PASS	70091	ERNS
VENICE	93320033		TIGER PASS	70091	ERNS
VENICE	90185071		TIGER PASS	70091	ERNS
VENICE	89121138		TIGER PASS FACILITY ON COAST G RD	70091	ERNS
VENICE	96490674		TIGER PASS	70091	ERNS
VENICE	98448420		TIGER PASS	70091	ERNS
VENICE	99614888		TIGER PASS	70091	ERNS
VENICE	99635456		TIGER PASS	70091	ERNS

PLAQUEMINES COUNTY, LA - ORPHAN SUMMARY

City	EDR ID	Site Name	Site Address	Zip	Database(s)
VENICE	98462082		TIGER PASS	70091	ERNS
VENICE	98458373		TIGER PASS	70091	ERNS
VENICE	97409305		10 TIGER PASS	70091	ERNS
VENICE	97410534		L TIGER PASS	70091	ERNS
VENICE	96489478	SLIP 1 TIGER PASS	1 TIGER PASS	70067	ERNS
VENICE	92294810	TIGER PASS SLIP 2	TIGER PASS	70037	ERNS
VENICE	96507631		TIGER PASS	70091	ERNS
VENICE	1000284305		TIGER PASS & DERMOTT SLIP	70091	RCRA-SQG
VENICE	2002589997		TIGER PASS	70091	ERNS
VENICE	2002589996		TIGER PASS	70091	ERNS
VENICE	2002589995		TIGER PASS	70091	ERNS
VENICE	2000519175		TIGER PASS	70091	ERNS
VENICE	99636260		TIGER PASS	70091	ERNS
VENICE	2000530880		TIGER PASS	70091	ERNS
VENICE	98439055		TIGER PASS	70091	ERNS
VENICE	2005612135	TMI DOCK	TMI DOCK	70091	ERNS
VENICE	1006256387		14 SE TO PILOTTOWN THEN 13M TO E	70091	FINDS
VENICE	2000535497		TOMS WELDING	70091	ERNS
VENICE	2000668096		TONE FUEL DOCK TIGER PASS	70091	ERNS
VENICE	2001552913		TOROSO RD	70091	ERNS
VENICE	1007083061		TOWNHOMES	70091	FINDS
VENICE	90178629		TPI VENICE FIELD	70091	ERNS
VENICE	90165394		TPI VENICE FIELD INLAND MARSHY	70091	ERNS
VENICE	94367251		TRACK A PRODUCTION FACILITY	70091	ERNS
VENICE	99614224		TRACT A FACILITY	70091	ERNS
VENICE	96490489		TRACTOR TRAILER & PORTABLE STORAGE TANK ROLLED O	70091	ERNS
VENICE	S109560716		TRIPLE C TOWING BATISTE SCALIS	70091	SPILLS
VENICE	2009907954	UNKNOWN LAT / LONG	UNKNOWN LAT & LONG	70091	ERNS
VENICE	2008907954	UNKNOWN LAT / LONG	UNKNOWN LAT & LONG	70091	ERNS
VENICE	98449580		UNKNOWN & UNKNOWN SHEEN SIGHTING	70091	ERNS
VENICE	98428272		N UNKNOWN	70091	ERNS
VENICE	96497150		AN UNKNOWN WELL HEAD HAS DEVEL	70091	ERNS
VENICE	99623754		UNKNOWN MARINA SLIP 1	70091	ERNS
VENICE	96505471		UNKNOWN & UNKNOWN SHEEN SIGHTING SHEEN S	70091	ERNS
VENICE	99625111		URSA TLP OCSG	70091	ERNS
VENICE	2001566022		USCG ANT VENICE	70091	ERNS
VENICE	98418011		UTM 9575 STHY	70091	ERNS
VENICE	S110112617		VALVE	70091	SPILLS
VENICE	99636962		VASTAR DOCK SLIP 2	70091	ERNS
VENICE	2000537000		VASTAR DOCK	70091	ERNS
VENICE	S108618421	CHEVRON TEXACO	VENICE FACILITY ON	70091	SPILLS
VENICE	1010163021	CHEVRON U.S.A. INC.	VENICE FIELD MLFA BATTERY	70091	FINDS
VENICE	1010163020	CHEVRON U.S.A. INC.	VENICE FIELD VENICE PLANT	70091	FINDS
VENICE	S110113901		VENICE MARINA	70091	SPILLS
VENICE	S110110681		VENICE	70091	SPILLS
VENICE	S109561406	VENICE MARINA;	VENICE MARINA VENICE	70091	SPILLS
VENICE	S109557888	VENICE PUBLIC BOAT HARBOR;;	VENICE	70091	SPILLS

PLAQUEMINES COUNTY, LA - ORPHAN SUMMARY

City	EDR ID	Site Name	Site Address	Zip	Database(s)
VENICE	2008872997	VENICE DOME FIELD	VENICE DOME FIELD	70091	ERNS
VENICE	2008886891	VENICE MARINA	VENICE MARINA	70091	ERNS
VENICE	S109325689	ELOI BAY	VENICE	70091	SPILLS
VENICE	1011927228	L&L OIL AND GAS SERVICES-	VENICE	70091	FINDS
VENICE	S109154542	VENICE GAS PLANT AT THE END OF HWY 23	VENICE GAS PLANT	70091	SPILLS
VENICE	1010371326	U.S. ARMY CORPS OF ENGINEERS	VENICE LOCK	70091	FINDS
VENICE	S110101452		VENICE	70091	SPILLS
VENICE	1009439815	CHEVRON USA INC	VENICE SHORE BASE	70091	FINDS
VENICE	1010383400	US LIQUIDS OF LA	VENICE TRANSFER STA	70091	FINDS
VENICE	1010383274	MIDSTREAM FUEL SERVICE LLC	VENICE BARGE TERMINAL	70091	FINDS
VENICE	99645315		VENICE BOAT HBR	70091	ERNS
VENICE	94394225		VENICE MARINA	70091	ERNS
VENICE	93312010		VENICE FEILD	70091	ERNS
VENICE	96500408		VENICE FIELD	70091	ERNS
VENICE	93336685		IN VENICE	70091	ERNS
VENICE	96499383		VENICE BOAT HARBOR P & L SEAFOOD DOCK	70091	ERNS
VENICE	94402246		VENICE BOAT HBR	70091	ERNS
VENICE	94357830		VENICE FIELD LAT 29	70091	ERNS
VENICE	94399384		VENICE MARINA TIDEWATER RD	70091	ERNS
VENICE	92267198		VENICE TERMINAL	70091	ERNS
VENICE	91204734		VENICE SHORE BASE	70091	ERNS
VENICE	89113408		VENICE SHORE BASE	70091	ERNS
VENICE	90164857		6 VENICE BOAT HARBOR PIER	70091	ERNS
VENICE	92264184		VENICE SHORE BASE DOCKING FACI	70091	ERNS
VENICE	1000979570		129 VENICE MARINA RD	70091	RCRA-SQG, FINDS
VENICE	93305550		VENICE FIELD	70091	ERNS
VENICE	92288128		VENICE BOAT HBR	70091	ERNS
VENICE	8719430		VENICE STABLIZING PLANT S	70091	ERNS
VENICE	92271785		VENICE BOAT HBR	70091	ERNS
VENICE	91222723		VENICE FIELD	70091	ERNS
VENICE	8853042		VENICE STABILIZER PLANT	70091	ERNS
VENICE	90160772		VENICE SHORE BASE SLIP ON MISS	70091	ERNS
VENICE	8869257		VENICE "E"	70091	ERNS
VENICE	1004511098		23 NE VENICE	70091	FINDS
VENICE	89108870		VENICE SHORE BASE CANAL 2	70091	ERNS
VENICE	1004512212		15 S VENICE	70091	FINDS
VENICE	96472787		VENICE FIELD MANHATTAN LAND & FRUIT WELL C1 CORD	70091	ERNS
VENICE	1007147243		VENICE TERMINAL	70091	FINDS
VENICE	96498653		VENICE BOAT HARBOR	70091	ERNS
VENICE	98418227		VENICE JUMP ACROSS FROM L & L	70091	ERNS
VENICE	99613089		VENICE MARINA	70091	ERNS
VENICE	99623488		VENICE SHORE BASE EAST SLIP & HWY 23 S	70091	ERNS
VENICE	99609139		VENICE DOCK	70091	ERNS
VENICE	98443669		VENICE MARINA SLIP NR UNK	70091	ERNS
VENICE	96515376		VENICE JUMP	70091	ERNS
VENICE	1006802382		VENICE BULK PLT	70091	FINDS
VENICE	96507417		VENICE JUMP	70091	ERNS

PLAQUEMINES COUNTY, LA - ORPHAN SUMMARY

City	EDR ID	Site Name	Site Address	Zip	Database(s)
VENICE	2001553897		VENICE TIGER PASS	70091	ERNS
VENICE	2001562654		VENICE BOAT HARBOR	70091	ERNS
VENICE	1007461304		VENICE HELIPORT	70091	FINDS
VENICE	2003641380		VENICE	70091	ERNS
VENICE	2001565736		VENICE BOAT HBR	70091	ERNS
VENICE	2000534386		VENICE BOAT HBR	70091	ERNS
VENICE	2000542883		VENICE DOCK	70091	ERNS
VENICE	98442852		VENICE MARINA TIGER PASS	70091	ERNS
VENICE	98443394		VENICE NATURAL TEAM WEST BAY STA	70091	ERNS
VENICE	1010231934	TARGA MIDSTREAM SERVICES LP	VENICE COMPLEX MAN CAMP	70091	FINDS
VENICE	98449353		VESCO MARINE TERMINAL	70091	ERNS
VENICE	89124866		VICINITY OF 29	70091	ERNS
VENICE	89124863		VICINITY OF 29	70091	ERNS
VENICE	2000529634		VIOSCA KNOLL 90	70091	ERNS
VENICE	2007303384	VIOSKA KNOLL	VIOSKA KNOLL	70091	ERNS
VENICE	S110112744		IN WAGON WHEEL NEAR VENICE	70091	SPILLS
VENICE	94385159		WAGON WHEEL BY RED PASS	70091	ERNS
VENICE	94407554		WAGON WHEEL	70091	ERNS
VENICE	1010164034	VENICE EXPLORATION &PRODUCTION	WASTE TRANSFER FACILITY	70091	FINDS
VENICE	1009327834	ENERGY PARTNERS OF DELAWARE	WELL SOUTH PASS	70091	FINDS
VENICE	1010509291	THE LOUISIANA FRUIT COMPANY	1 WELL	70091	FINDS
VENICE	S108619739	GOODRICH PETROLEUM CORP	SW WELL FAGET IN BURWOOD FIELD 19	70091	SPILLS
VENICE	99645273		1008 WELL	70091	ERNS
VENICE	96474170		WELL 801	70091	ERNS
VENICE	93345336		WELL 2	70091	ERNS
VENICE	96488243		WELL 18	70091	ERNS
VENICE	93300557		WELL 107B 5 N	70091	ERNS
VENICE	93345235		WELL 837 N	70091	ERNS
VENICE	94404121		WELL 11	70091	ERNS
VENICE	91203137		214 WELL 110	70091	ERNS
VENICE	93351218		WELL MANHATTEN FRUIT	70091	ERNS
VENICE	93311137		WELL NO76	70091	ERNS
VENICE	8714161		WELL LEASE 0694	70091	ERNS
VENICE	92263679		WELL ISLAND JG TIMOLAT NO122	70091	ERNS
VENICE	90175567		WELL 504	70091	ERNS
VENICE	99627406		WELL 165	70091	ERNS
VENICE	96514340		1999 WELL BRITTON SOUND	70091	ERNS
VENICE	99623714		WELL WALTER	70091	ERNS
VENICE	96505619		WELL LEASE 1012 STHY	70091	ERNS
VENICE	96516909		WELL	70091	ERNS
VENICE	96519373		WELL STATE LEASE 192 & PP 63 WEST BAY FIELD	70091	ERNS
VENICE	2003654851		WELL 24	70091	ERNS
VENICE	96514421		214 WELL GARDEN ISLAND BAY FIELD	70091	ERNS
VENICE	1007461293		17379 WELL	70091	FINDS
VENICE	2002604247		WELL D	70091	ERNS
VENICE	1010164477	STATE LEASE 17194	1 WELL PRODUCTION FACILITY	70091	FINDS
VENICE	93326659		WESR BAY COMPRESSOR STA	70091	ERNS

PLAQUEMINES COUNTY, LA - ORPHAN SUMMARY

City	EDR ID	Site Name	Site Address	Zip	Database(s)
VENICE	2008867499	SOUTH WEST PASS LIGHTHOUSE	S WEST PASS	70091	ERNS
VENICE	92253348		WEST	70091	ERNS
VENICE	94378866		SE WEST BAY	70091	ERNS
VENICE	94361817		S WEST PASS	70091	ERNS
VENICE	99626097		S WEST PASS	70091	ERNS
VENICE	96497232	SOUTHEAST WEST BAY	SE WEST BAY	70091	ERNS
VENICE	2001563365		S WEST PASS	70091	ERNS
VENICE	96510054		WESTBAY WATER FLOOD WEST BAY F	70091	ERNS
VENICE	90183164		WESTBAY FACILITY NO12	70091	ERNS
VENICE	96507396		192 WESTBAY	70091	ERNS
VENICE	96498449		SE WESTBAY	70091	ERNS
VENICE	99610665		WHERE MISSISSIPPI RIVER MEETS	70091	ERNS
VENICE	98468613		WHILE EN	70091	ERNS
VENICE	1010163717	SL 18914 NO.1	WILDCAT SOUTH LOUISIANA	70091	FINDS
VENICE	S108331602	STATE LEASE 17814 #2 WELL FACILITY	WILDCAT FIELD MAIN PASS	70091	NPDES
VENICE	S108331604	STATE LEASE 17814 #4 WELL FACILITY	WILDCAT FIELD MAIN PASS	70091	NPDES
VENICE	S108331603	STATE LEASE 17814 #3 WELL FACILITY	WILDCAT FIELD MAIN PASS	70091	NPDES
VENICE	S110107158		WILLIAMS COMPANY FEDERAL WATER STA	70091	SPILLS
VENICE	2008883092	WD-54 PLATFORM	WOOD 54	70091	ERNS
VENICE	96497137		WOOD 105D OCSG 0840	70091	ERNS
VENICE	94367743		WORK OVER RIG DOLPHIN TITAN 11	70091	ERNS
VENICE	1007082926		YARD 2	70091	FINDS
VENICE	99640383		200 YARDS OFF BRETON ISLAND	70091	ERNS
VENICE	2003705011		ZINZIN BAY	70091	ERNS
WEST POINTE A LA HACH	S110113902		END OF LACROSS LN W	70083	SPILLS
WEST POINTE A LA HACH	S110107667		PIPELINE CANAL OF GRAND BAYOU W	70083	SPILLS
WEST POINTE A LA HACH	S109025398	HWY 23 WEST POINT-A-LA-HACHE	PLAQUEMINE	70083	SPILLS

Section 4

EPA Waste Code Addendum

SECTION 4 - EPA WASTE CODES

There are no epa codes to report for this search area.

Section 5

Databases Searched and Update Dates

GOVERNMENT RECORDS SEARCHED / DATA CURRENCY TRACKING

To maintain currency of the following federal and state databases, EDR contacts the appropriate governmental agency on a monthly or quarterly basis, as required.

Number of Days to Update: Provides confirmation that EDR is reporting records that have been updated within 90 days from the date the government agency made the information available to the public.

FEDERAL RECORDS

NPL: National Priority List

National Priorities List (Superfund). The NPL is a subset of CERCLIS and identifies over 1,200 sites for priority cleanup under the Superfund Program. NPL sites may encompass relatively large areas. As such, EDR provides polygon coverage for over 1,000 NPL site boundaries produced by EPA's Environmental Photographic Interpretation Center (EPIC) and regional EPA offices.

Date of Government Version: 12/01/2009
Date Data Arrived at EDR: 01/14/2010
Date Made Active in Reports: 02/18/2010
Number of Days to Update: 35

Source: EPA
Telephone: N/A
Last EDR Contact: 03/03/2010
Next Scheduled EDR Contact: 04/26/2010
Data Release Frequency: Quarterly

NPL Site Boundaries

Sources:

EPA's Environmental Photographic Interpretation Center (EPIC)
Telephone: 202-564-7333

EPA Region 1
Telephone 617-918-1143

EPA Region 6
Telephone: 214-655-6659

EPA Region 3
Telephone 215-814-5418

EPA Region 7
Telephone: 913-551-7247

EPA Region 4
Telephone 404-562-8033

EPA Region 8
Telephone: 303-312-6774

EPA Region 5
Telephone 312-886-6686

EPA Region 9
Telephone: 415-947-4246

EPA Region 10
Telephone 206-553-8665

Proposed NPL: Proposed National Priority List Sites

A site that has been proposed for listing on the National Priorities List through the issuance of a proposed rule in the Federal Register. EPA then accepts public comments on the site, responds to the comments, and places on the NPL those sites that continue to meet the requirements for listing.

Date of Government Version: 12/01/2009
Date Data Arrived at EDR: 01/14/2010
Date Made Active in Reports: 02/18/2010
Number of Days to Update: 35

Source: EPA
Telephone: N/A
Last EDR Contact: 03/03/2010
Next Scheduled EDR Contact: 04/26/2010
Data Release Frequency: Quarterly

DELISTED NPL: National Priority List Deletions

The National Oil and Hazardous Substances Pollution Contingency Plan (NCP) establishes the criteria that the EPA uses to delete sites from the NPL. In accordance with 40 CFR 300.425.(e), sites may be deleted from the NPL where no further response is appropriate.

Date of Government Version: 12/01/2009
Date Data Arrived at EDR: 01/14/2010
Date Made Active in Reports: 02/18/2010
Number of Days to Update: 35

Source: EPA
Telephone: N/A
Last EDR Contact: 03/03/2010
Next Scheduled EDR Contact: 04/26/2010
Data Release Frequency: Quarterly

GOVERNMENT RECORDS SEARCHED / DATA CURRENCY TRACKING

NPL LIENS: Federal Superfund Liens

Federal Superfund Liens. Under the authority granted the USEPA by CERCLA of 1980, the USEPA has the authority to file liens against real property in order to recover remedial action expenditures or when the property owner received notification of potential liability. USEPA compiles a listing of filed notices of Superfund Liens.

Date of Government Version: 10/15/1991
Date Data Arrived at EDR: 02/02/1994
Date Made Active in Reports: 03/30/1994
Number of Days to Update: 56

Source: EPA
Telephone: 202-564-4267
Last EDR Contact: 03/01/2010
Next Scheduled EDR Contact: 05/31/2010
Data Release Frequency: No Update Planned

CERCLIS: Comprehensive Environmental Response, Compensation, and Liability Information System

CERCLIS contains data on potentially hazardous waste sites that have been reported to the USEPA by states, municipalities, private companies and private persons, pursuant to Section 103 of the Comprehensive Environmental Response, Compensation, and Liability Act (CERCLA). CERCLIS contains sites which are either proposed to or on the National Priorities List (NPL) and sites which are in the screening and assessment phase for possible inclusion on the NPL.

Date of Government Version: 06/30/2009
Date Data Arrived at EDR: 08/11/2009
Date Made Active in Reports: 09/21/2009
Number of Days to Update: 41

Source: EPA
Telephone: 703-412-9810
Last EDR Contact: 02/09/2010
Next Scheduled EDR Contact: 04/12/2010
Data Release Frequency: Quarterly

CERCLIS-NFRAP: CERCLIS No Further Remedial Action Planned

Archived sites are sites that have been removed and archived from the inventory of CERCLIS sites. Archived status indicates that, to the best of EPA's knowledge, assessment at a site has been completed and that EPA has determined no further steps will be taken to list this site on the National Priorities List (NPL), unless information indicates this decision was not appropriate or other considerations require a recommendation for listing at a later time. This decision does not necessarily mean that there is no hazard associated with a given site; it only means that, based upon available information, the location is not judged to be a potential NPL site.

Date of Government Version: 06/23/2009
Date Data Arrived at EDR: 09/02/2009
Date Made Active in Reports: 09/21/2009
Number of Days to Update: 19

Source: EPA
Telephone: 703-412-9810
Last EDR Contact: 02/23/2010
Next Scheduled EDR Contact: 06/14/2010
Data Release Frequency: Quarterly

LIENS 2: CERCLA Lien Information

A Federal CERCLA ('Superfund') lien can exist by operation of law at any site or property at which EPA has spent Superfund monies. These monies are spent to investigate and address releases and threatened releases of contamination. CERCLIS provides information as to the identity of these sites and properties.

Date of Government Version: 11/03/2009
Date Data Arrived at EDR: 11/05/2009
Date Made Active in Reports: 12/16/2009
Number of Days to Update: 41

Source: Environmental Protection Agency
Telephone: 202-564-6023
Last EDR Contact: 02/01/2010
Next Scheduled EDR Contact: 05/17/2010
Data Release Frequency: Varies

CORRACTS: Corrective Action Report

CORRACTS identifies hazardous waste handlers with RCRA corrective action activity.

Date of Government Version: 12/11/2009
Date Data Arrived at EDR: 12/29/2009
Date Made Active in Reports: 02/10/2010
Number of Days to Update: 43

Source: EPA
Telephone: 800-424-9346
Last EDR Contact: 02/15/2010
Next Scheduled EDR Contact: 05/31/2010
Data Release Frequency: Quarterly

RCRA-TSDF: RCRA - Treatment, Storage and Disposal

RCRAInfo is EPA's comprehensive information system, providing access to data supporting the Resource Conservation and Recovery Act (RCRA) of 1976 and the Hazardous and Solid Waste Amendments (HSWA) of 1984. The database includes selective information on sites which generate, transport, store, treat and/or dispose of hazardous waste as defined by the Resource Conservation and Recovery Act (RCRA). Transporters are individuals or entities that move hazardous waste from the generator offsite to a facility that can recycle, treat, store, or dispose of the waste. TSDFs treat, store, or dispose of the waste.

Date of Government Version: 01/13/2010
Date Data Arrived at EDR: 01/15/2010
Date Made Active in Reports: 02/18/2010
Number of Days to Update: 34

Source: Environmental Protection Agency
Telephone: 214-665-6444
Last EDR Contact: 02/19/2010
Next Scheduled EDR Contact: 04/19/2010
Data Release Frequency: Quarterly

RCRA-LQG: RCRA - Large Quantity Generators

RCRAInfo is EPA's comprehensive information system, providing access to data supporting the Resource Conservation and Recovery Act (RCRA) of 1976 and the Hazardous and Solid Waste Amendments (HSWA) of 1984. The database includes selective information on sites which generate, transport, store, treat and/or dispose of hazardous waste as defined by the Resource Conservation and Recovery Act (RCRA). Large quantity generators (LQGs) generate over 1,000 kilograms (kg) of hazardous waste, or over 1 kg of acutely hazardous waste per month.

Date of Government Version: 01/13/2010
Date Data Arrived at EDR: 01/15/2010
Date Made Active in Reports: 02/18/2010
Number of Days to Update: 34

Source: Environmental Protection Agency
Telephone: 214-665-6444
Last EDR Contact: 02/19/2010
Next Scheduled EDR Contact: 04/19/2010
Data Release Frequency: Quarterly

RCRA-SQG: RCRA - Small Quantity Generators

RCRAInfo is EPA's comprehensive information system, providing access to data supporting the Resource Conservation and Recovery Act (RCRA) of 1976 and the Hazardous and Solid Waste Amendments (HSWA) of 1984. The database includes selective information on sites which generate, transport, store, treat and/or dispose of hazardous waste as defined by the Resource Conservation and Recovery Act (RCRA). Small quantity generators (SQGs) generate between 100 kg and 1,000 kg of hazardous waste per month.

Date of Government Version: 01/13/2010
Date Data Arrived at EDR: 01/15/2010
Date Made Active in Reports: 02/18/2010
Number of Days to Update: 34

Source: Environmental Protection Agency
Telephone: 214-665-6444
Last EDR Contact: 02/19/2010
Next Scheduled EDR Contact: 04/19/2010
Data Release Frequency: Quarterly

RCRA-CESQG: RCRA - Conditionally Exempt Small Quantity Generators

RCRAInfo is EPA's comprehensive information system, providing access to data supporting the Resource Conservation and Recovery Act (RCRA) of 1976 and the Hazardous and Solid Waste Amendments (HSWA) of 1984. The database includes selective information on sites which generate, transport, store, treat and/or dispose of hazardous waste as defined by the Resource Conservation and Recovery Act (RCRA). Conditionally exempt small quantity generators (CESQGs) generate less than 100 kg of hazardous waste, or less than 1 kg of acutely hazardous waste per month.

Date of Government Version: 01/13/2010
Date Data Arrived at EDR: 01/15/2010
Date Made Active in Reports: 02/18/2010
Number of Days to Update: 34

Source: Environmental Protection Agency
Telephone: 214-665-6444
Last EDR Contact: 02/19/2010
Next Scheduled EDR Contact: 04/19/2010
Data Release Frequency: Varies

RCRA-NonGen: RCRA - Non Generators

RCRAInfo is EPA's comprehensive information system, providing access to data supporting the Resource Conservation and Recovery Act (RCRA) of 1976 and the Hazardous and Solid Waste Amendments (HSWA) of 1984. The database includes selective information on sites which generate, transport, store, treat and/or dispose of hazardous waste as defined by the Resource Conservation and Recovery Act (RCRA). Non-Generators do not presently generate hazardous waste.

Date of Government Version: 01/13/2010
Date Data Arrived at EDR: 01/15/2010
Date Made Active in Reports: 02/18/2010
Number of Days to Update: 34

Source: Environmental Protection Agency
Telephone: 214-665-6444
Last EDR Contact: 02/19/2010
Next Scheduled EDR Contact: 04/19/2010
Data Release Frequency: Varies

US ENG CONTROLS: Engineering Controls Sites List

A listing of sites with engineering controls in place. Engineering controls include various forms of caps, building foundations, liners, and treatment methods to create pathway elimination for regulated substances to enter environmental media or effect human health.

Date of Government Version: 10/01/2009
Date Data Arrived at EDR: 10/09/2009
Date Made Active in Reports: 11/09/2009
Number of Days to Update: 31

Source: Environmental Protection Agency
Telephone: 703-603-0695
Last EDR Contact: 12/10/2009
Next Scheduled EDR Contact: 03/29/2010
Data Release Frequency: Varies

US INST CONTROL: Sites with Institutional Controls

A listing of sites with institutional controls in place. Institutional controls include administrative measures, such as groundwater use restrictions, construction restrictions, property use restrictions, and post remediation care requirements intended to prevent exposure to contaminants remaining on site. Deed restrictions are generally required as part of the institutional controls.

Date of Government Version: 10/01/2009
Date Data Arrived at EDR: 10/09/2009
Date Made Active in Reports: 11/09/2009
Number of Days to Update: 31

Source: Environmental Protection Agency
Telephone: 703-603-0695
Last EDR Contact: 12/10/2009
Next Scheduled EDR Contact: 03/29/2010
Data Release Frequency: Varies

ERNS: Emergency Response Notification System

Emergency Response Notification System. ERNS records and stores information on reported releases of oil and hazardous substances.

Date of Government Version: 12/31/2009
Date Data Arrived at EDR: 01/22/2010
Date Made Active in Reports: 02/11/2010
Number of Days to Update: 20

Source: National Response Center, United States Coast Guard
Telephone: 202-267-2180
Last EDR Contact: 01/15/2010
Next Scheduled EDR Contact: 04/19/2010
Data Release Frequency: Annually

HMIRS: Hazardous Materials Information Reporting System

Hazardous Materials Incident Report System. HMIRS contains hazardous material spill incidents reported to DOT.

Date of Government Version: 12/31/2009
Date Data Arrived at EDR: 01/06/2010
Date Made Active in Reports: 02/10/2010
Number of Days to Update: 35

Source: U.S. Department of Transportation
Telephone: 202-366-4555
Last EDR Contact: 01/06/2010
Next Scheduled EDR Contact: 04/12/2010
Data Release Frequency: Annually

DOT OPS: Incident and Accident Data

Department of Transporation, Office of Pipeline Safety Incident and Accident data.

Date of Government Version: 10/13/2009
Date Data Arrived at EDR: 11/10/2009
Date Made Active in Reports: 12/16/2009
Number of Days to Update: 36

Source: Department of Transporation, Office of Pipeline Safety
Telephone: 202-366-4595
Last EDR Contact: 02/09/2010
Next Scheduled EDR Contact: 05/24/2010
Data Release Frequency: Varies

US CDL: Clandestine Drug Labs

A listing of clandestine drug lab locations. The U.S. Department of Justice ("the Department") provides this web site as a public service. It contains addresses of some locations where law enforcement agencies reported they found chemicals or other items that indicated the presence of either clandestine drug laboratories or dumpsites. In most cases, the source of the entries is not the Department, and the Department has not verified the entry and does not guarantee its accuracy. Members of the public must verify the accuracy of all entries by, for example, contacting local law enforcement and local health departments.

Date of Government Version: 08/19/2009
Date Data Arrived at EDR: 12/29/2009
Date Made Active in Reports: 02/10/2010
Number of Days to Update: 43

Source: Drug Enforcement Administration
Telephone: 202-307-1000
Last EDR Contact: 12/14/2009
Next Scheduled EDR Contact: 03/22/2010
Data Release Frequency: Quarterly

US BROWNFIELDS: A Listing of Brownfields Sites

Included in the listing are brownfields properties addresses by Cooperative Agreement Recipients and brownfields properties addressed by Targeted Brownfields Assessments. Targeted Brownfields Assessments-EPA's Targeted Brownfields Assessments (TBA) program is designed to help states, tribes, and municipalities--especially those without EPA Brownfields Assessment Demonstration Pilots--minimize the uncertainties of contamination often associated with brownfields. Under the TBA program, EPA provides funding and/or technical assistance for environmental assessments at brownfields sites throughout the country. Targeted Brownfields Assessments supplement and work with other efforts under EPA's Brownfields Initiative to promote cleanup and redevelopment of brownfields. Cooperative Agreement Recipients-States, political subdivisions, territories, and Indian tribes become Brownfields Cleanup Revolving Loan Fund (BCRLF) cooperative agreement recipients when they enter into BCRLF cooperative agreements with the U.S. EPA. EPA selects BCRLF cooperative agreement recipients based on a proposal and application process. BCRLF cooperative agreement recipients must use EPA funds provided through BCRLF cooperative agreement for specified brownfields-related cleanup activities.

Date of Government Version: 10/01/2009
Date Data Arrived at EDR: 11/04/2009
Date Made Active in Reports: 12/16/2009
Number of Days to Update: 42

Source: Environmental Protection Agency
Telephone: 202-566-2777
Last EDR Contact: 01/07/2010
Next Scheduled EDR Contact: 04/12/2010
Data Release Frequency: Semi-Annually

DOD: Department of Defense Sites

This data set consists of federally owned or administered lands, administered by the Department of Defense, that have any area equal to or greater than 640 acres of the United States, Puerto Rico, and the U.S. Virgin Islands.

Date of Government Version: 12/31/2005
Date Data Arrived at EDR: 11/10/2006
Date Made Active in Reports: 01/11/2007
Number of Days to Update: 62

Source: USGS
Telephone: 703-692-8801
Last EDR Contact: 01/19/2010
Next Scheduled EDR Contact: 05/03/2010
Data Release Frequency: Semi-Annually

FUDS: Formerly Used Defense Sites

The listing includes locations of Formerly Used Defense Sites properties where the US Army Corps of Engineers is actively working or will take necessary cleanup actions.

Date of Government Version: 12/31/2008
Date Data Arrived at EDR: 09/30/2009
Date Made Active in Reports: 12/01/2009
Number of Days to Update: 62

Source: U.S. Army Corps of Engineers
Telephone: 202-528-4285
Last EDR Contact: 12/18/2009
Next Scheduled EDR Contact: 03/29/2010
Data Release Frequency: Varies

LUCIS: Land Use Control Information System

LUCIS contains records of land use control information pertaining to the former Navy Base Realignment and Closure properties.

Date of Government Version: 12/09/2005
Date Data Arrived at EDR: 12/11/2006
Date Made Active in Reports: 01/11/2007
Number of Days to Update: 31

Source: Department of the Navy
Telephone: 843-820-7326
Last EDR Contact: 02/23/2010
Next Scheduled EDR Contact: 06/07/2010
Data Release Frequency: Varies

CONSENT: Superfund (CERCLA) Consent Decrees

Major legal settlements that establish responsibility and standards for cleanup at NPL (Superfund) sites. Released periodically by United States District Courts after settlement by parties to litigation matters.

Date of Government Version: 08/03/2009
Date Data Arrived at EDR: 10/27/2009
Date Made Active in Reports: 11/09/2009
Number of Days to Update: 13

Source: Department of Justice, Consent Decree Library
Telephone: Varies
Last EDR Contact: 01/05/2010
Next Scheduled EDR Contact: 04/19/2010
Data Release Frequency: Varies

ROD: Records Of Decision

Record of Decision. ROD documents mandate a permanent remedy at an NPL (Superfund) site containing technical and health information to aid in the cleanup.

Date of Government Version: 12/01/2009
Date Data Arrived at EDR: 12/15/2009
Date Made Active in Reports: 01/19/2010
Number of Days to Update: 35

Source: EPA
Telephone: 703-416-0223
Last EDR Contact: 12/15/2009
Next Scheduled EDR Contact: 03/29/2010
Data Release Frequency: Annually

UMTRA: Uranium Mill Tailings Sites

Uranium ore was mined by private companies for federal government use in national defense programs. When the mills shut down, large piles of the sand-like material (mill tailings) remain after uranium has been extracted from the ore. Levels of human exposure to radioactive materials from the piles are low; however, in some cases tailings were used as construction materials before the potential health hazards of the tailings were recognized.

Date of Government Version: 01/05/2009
Date Data Arrived at EDR: 05/07/2009
Date Made Active in Reports: 05/08/2009
Number of Days to Update: 1

Source: Department of Energy
Telephone: 505-845-0011
Last EDR Contact: 01/21/2010
Next Scheduled EDR Contact: 06/14/2010
Data Release Frequency: Varies

DEBRIS REGION 9: Torres Martinez Reservation Illegal Dump Site Locations

A listing of illegal dump sites location on the Torres Martinez Indian Reservation located in eastern Riverside County and northern Imperial County, California.

Date of Government Version: 01/12/2009
Date Data Arrived at EDR: 05/07/2009
Date Made Active in Reports: 09/21/2009
Number of Days to Update: 137

Source: EPA, Region 9
Telephone: 415-972-3336
Last EDR Contact: 03/08/2010
Next Scheduled EDR Contact: 06/21/2010
Data Release Frequency: Varies

ODI: Open Dump Inventory

An open dump is defined as a disposal facility that does not comply with one or more of the Part 257 or Part 258 Subtitle D Criteria.

Date of Government Version: 06/30/1985
Date Data Arrived at EDR: 08/09/2004
Date Made Active in Reports: 09/17/2004
Number of Days to Update: 39

Source: Environmental Protection Agency
Telephone: 800-424-9346
Last EDR Contact: 06/09/2004
Next Scheduled EDR Contact: N/A
Data Release Frequency: No Update Planned

MINES: Mines Master Index File

Contains all mine identification numbers issued for mines active or opened since 1971. The data also includes violation information.

Date of Government Version: 11/17/2009
Date Data Arrived at EDR: 12/08/2009
Date Made Active in Reports: 01/19/2010
Number of Days to Update: 42

Source: Department of Labor, Mine Safety and Health Administration
Telephone: 303-231-5959
Last EDR Contact: 03/10/2010
Next Scheduled EDR Contact: 06/21/2010
Data Release Frequency: Semi-Annually

TRIS: Toxic Chemical Release Inventory System

Toxic Release Inventory System. TRIS identifies facilities which release toxic chemicals to the air, water and land in reportable quantities under SARA Title III Section 313.

Date of Government Version: 12/31/2008
Date Data Arrived at EDR: 01/13/2010
Date Made Active in Reports: 02/18/2010
Number of Days to Update: 36

Source: EPA
Telephone: 202-566-0250
Last EDR Contact: 03/02/2010
Next Scheduled EDR Contact: 06/14/2010
Data Release Frequency: Annually

TSCA: Toxic Substances Control Act

Toxic Substances Control Act. TSCA identifies manufacturers and importers of chemical substances included on the TSCA Chemical Substance Inventory list. It includes data on the production volume of these substances by plant site.

Date of Government Version: 12/31/2002
Date Data Arrived at EDR: 04/14/2006
Date Made Active in Reports: 05/30/2006
Number of Days to Update: 46

Source: EPA
Telephone: 202-260-5521
Last EDR Contact: 01/20/2010
Next Scheduled EDR Contact: 04/12/2010
Data Release Frequency: Every 4 Years

FTTS: FIFRA/ TSCA Tracking System - FIFRA (Federal Insecticide, Fungicide, & Rodenticide Act)/TSCA (Toxic Substances Control Act)

FTTS tracks administrative cases and pesticide enforcement actions and compliance activities related to FIFRA, TSCA and EPCRA (Emergency Planning and Community Right-to-Know Act). To maintain currency, EDR contacts the Agency on a quarterly basis.

Date of Government Version: 04/09/2009
Date Data Arrived at EDR: 04/16/2009
Date Made Active in Reports: 05/11/2009
Number of Days to Update: 25

Source: EPA/Office of Prevention, Pesticides and Toxic Substances
Telephone: 202-566-1667
Last EDR Contact: 03/01/2010
Next Scheduled EDR Contact: 06/14/2010
Data Release Frequency: Quarterly

FTTS INSP: FIFRA/ TSCA Tracking System - FIFRA (Federal Insecticide, Fungicide, & Rodenticide Act)/TSCA (Toxic Substances Control Act)

A listing of FIFRA/TSCA Tracking System (FTTS) inspections and enforcements.

Date of Government Version: 04/09/2009
Date Data Arrived at EDR: 04/16/2009
Date Made Active in Reports: 05/11/2009
Number of Days to Update: 25

Source: EPA
Telephone: 202-566-1667
Last EDR Contact: 03/01/2010
Next Scheduled EDR Contact: 06/14/2010
Data Release Frequency: Quarterly

HIST FTTS: FIFRA/TSCA Tracking System Administrative Case Listing

A complete administrative case listing from the FIFRA/TSCA Tracking System (FTTS) for all ten EPA regions. The information was obtained from the National Compliance Database (NCDB). NCDB supports the implementation of FIFRA (Federal Insecticide, Fungicide, and Rodenticide Act) and TSCA (Toxic Substances Control Act). Some EPA regions are now closing out records. Because of that, and the fact that some EPA regions are not providing EPA Headquarters with updated records, it was decided to create a HIST FTTS database. It included records that may not be included in the newer FTTS database updates. This database is no longer updated.

Date of Government Version: 10/19/2006
Date Data Arrived at EDR: 03/01/2007
Date Made Active in Reports: 04/10/2007
Number of Days to Update: 40

Source: Environmental Protection Agency
Telephone: 202-564-2501
Last EDR Contact: 12/17/2007
Next Scheduled EDR Contact: 03/17/2008
Data Release Frequency: No Update Planned

HIST FTTS INSP: FIFRA/TSCA Tracking System Inspection & Enforcement Case Listing

A complete inspection and enforcement case listing from the FIFRA/TSCA Tracking System (FTTS) for all ten EPA regions. The information was obtained from the National Compliance Database (NCDB). NCDB supports the implementation of FIFRA (Federal Insecticide, Fungicide, and Rodenticide Act) and TSCA (Toxic Substances Control Act). Some EPA regions are now closing out records. Because of that, and the fact that some EPA regions are not providing EPA Headquarters with updated records, it was decided to create a HIST FTTS database. It included records that may not be included in the newer FTTS database updates. This database is no longer updated.

Date of Government Version: 10/19/2006
Date Data Arrived at EDR: 03/01/2007
Date Made Active in Reports: 04/10/2007
Number of Days to Update: 40

Source: Environmental Protection Agency
Telephone: 202-564-2501
Last EDR Contact: 12/17/2008
Next Scheduled EDR Contact: 03/17/2008
Data Release Frequency: No Update Planned

SSTS: Section 7 Tracking Systems

Section 7 of the Federal Insecticide, Fungicide and Rodenticide Act, as amended (92 Stat. 829) requires all registered pesticide-producing establishments to submit a report to the Environmental Protection Agency by March 1st each year. Each establishment must report the types and amounts of pesticides, active ingredients and devices being produced, and those having been produced and sold or distributed in the past year.

Date of Government Version: 12/31/2008
Date Data Arrived at EDR: 01/06/2010
Date Made Active in Reports: 02/10/2010
Number of Days to Update: 35

Source: EPA
Telephone: 202-564-4203
Last EDR Contact: 02/01/2010
Next Scheduled EDR Contact: 05/17/2010
Data Release Frequency: Annually

ICIS: Integrated Compliance Information System

The Integrated Compliance Information System (ICIS) supports the information needs of the national enforcement and compliance program as well as the unique needs of the National Pollutant Discharge Elimination System (NPDES) program.

Date of Government Version: 11/10/2009
Date Data Arrived at EDR: 11/18/2009
Date Made Active in Reports: 01/19/2010
Number of Days to Update: 62

Source: Environmental Protection Agency
Telephone: 202-564-5088
Last EDR Contact: 12/23/2009
Next Scheduled EDR Contact: 04/12/2010
Data Release Frequency: Quarterly

PADS: PCB Activity Database System

PCB Activity Database. PADS Identifies generators, transporters, commercial storers and/or brokers and disposers of PCB's who are required to notify the EPA of such activities.

Date of Government Version: 09/01/2009
Date Data Arrived at EDR: 10/21/2009
Date Made Active in Reports: 12/01/2009
Number of Days to Update: 41

Source: EPA
Telephone: 202-566-0500
Last EDR Contact: 02/16/2010
Next Scheduled EDR Contact: 05/03/2010
Data Release Frequency: Annually

MLTS: Material Licensing Tracking System

MLTS is maintained by the Nuclear Regulatory Commission and contains a list of approximately 8,100 sites which possess or use radioactive materials and which are subject to NRC licensing requirements. To maintain currency, EDR contacts the Agency on a quarterly basis.

Date of Government Version: 12/24/2009
Date Data Arrived at EDR: 12/31/2009
Date Made Active in Reports: 02/10/2010
Number of Days to Update: 41

Source: Nuclear Regulatory Commission
Telephone: 301-415-7169
Last EDR Contact: 12/14/2009
Next Scheduled EDR Contact: 03/29/2010
Data Release Frequency: Quarterly

RADINFO: Radiation Information Database

The Radiation Information Database (RADINFO) contains information about facilities that are regulated by U.S. Environmental Protection Agency (EPA) regulations for radiation and radioactivity.

Date of Government Version: 01/12/2010
Date Data Arrived at EDR: 01/13/2010
Date Made Active in Reports: 02/10/2010
Number of Days to Update: 28

Source: Environmental Protection Agency
Telephone: 202-343-9775
Last EDR Contact: 01/13/2010
Next Scheduled EDR Contact: 04/26/2010
Data Release Frequency: Quarterly

GOVERNMENT RECORDS SEARCHED / DATA CURRENCY TRACKING

FINDS: Facility Index System/Facility Registry System

Facility Index System. FINDS contains both facility information and 'pointers' to other sources that contain more detail. EDR includes the following FINDS databases in this report: PCS (Permit Compliance System), AIRS (Aerometric Information Retrieval System), DOCKET (Enforcement Docket used to manage and track information on civil judicial enforcement cases for all environmental statutes), FURS (Federal Underground Injection Control), C-DOCKET (Criminal Docket System used to track criminal enforcement actions for all environmental statutes), FFIS (Federal Facilities Information System), STATE (State Environmental Laws and Statutes), and PADS (PCB Activity Data System).

Date of Government Version: 10/19/2009
Date Data Arrived at EDR: 10/22/2009
Date Made Active in Reports: 12/01/2009
Number of Days to Update: 40

Source: EPA
Telephone: (214) 665-2200
Last EDR Contact: 12/10/2009
Next Scheduled EDR Contact: 03/29/2010
Data Release Frequency: Quarterly

RAATS: RCRA Administrative Action Tracking System

RCRA Administration Action Tracking System. RAATS contains records based on enforcement actions issued under RCRA pertaining to major violators and includes administrative and civil actions brought by the EPA. For administration actions after September 30, 1995, data entry in the RAATS database was discontinued. EPA will retain a copy of the database for historical records. It was necessary to terminate RAATS because a decrease in agency resources made it impossible to continue to update the information contained in the database.

Date of Government Version: 04/17/1995
Date Data Arrived at EDR: 07/03/1995
Date Made Active in Reports: 08/07/1995
Number of Days to Update: 35

Source: EPA
Telephone: 202-564-4104
Last EDR Contact: 06/02/2008
Next Scheduled EDR Contact: 09/01/2008
Data Release Frequency: No Update Planned

BRS: Biennial Reporting System

The Biennial Reporting System is a national system administered by the EPA that collects data on the generation and management of hazardous waste. BRS captures detailed data from two groups: Large Quantity Generators (LQG) and Treatment, Storage, and Disposal Facilities.

Date of Government Version: 12/31/2007
Date Data Arrived at EDR: 02/19/2009
Date Made Active in Reports: 05/22/2009
Number of Days to Update: 92

Source: EPA/NTIS
Telephone: 800-424-9346
Last EDR Contact: 02/25/2010
Next Scheduled EDR Contact: 06/07/2010
Data Release Frequency: Biennially

COAL ASH DOE: Sleam-Electric Plan Operation Data

A listing of power plants that store ash in surface ponds.

Date of Government Version: 12/31/2005
Date Data Arrived at EDR: 08/07/2009
Date Made Active in Reports: 10/22/2009
Number of Days to Update: 76

Source: Department of Energy
Telephone: 202-586-8719
Last EDR Contact: 01/27/2010
Next Scheduled EDR Contact: 05/03/2010
Data Release Frequency: Varies

FEMA UST: Underground Storage Tank Listing

A listing of all FEMA owned underground storage tanks.

Date of Government Version: 10/01/2009
Date Data Arrived at EDR: 10/29/2009
Date Made Active in Reports: 12/16/2009
Number of Days to Update: 48

Source: FEMA
Telephone: 202-646-5797
Last EDR Contact: 01/18/2010
Next Scheduled EDR Contact: 05/03/2010
Data Release Frequency: Varies

US HIST CDL: National Clandestine Laboratory Register

A listing of clandestine drug lab locations. The U.S. Department of Justice ("the Department") provides this web site as a public service. It contains addresses of some locations where law enforcement agencies reported they found chemicals or other items that indicated the presence of either clandestine drug laboratories or dumpsites. In most cases, the source of the entries is not the Department, and the Department has not verified the entry and does not guarantee its accuracy. Members of the public must verify the accuracy of all entries by, for example, contacting local law enforcement and local health departments.

Date of Government Version: 09/01/2007
Date Data Arrived at EDR: 11/19/2008
Date Made Active in Reports: 03/30/2009
Number of Days to Update: 131

Source: Drug Enforcement Administration
Telephone: 202-307-1000
Last EDR Contact: 03/23/2009
Next Scheduled EDR Contact: 06/22/2009
Data Release Frequency: No Update Planned

SCRD DRYCLEANERS: State Coalition for Remediation of Drycleaners Listing

The State Coalition for Remediation of Drycleaners was established in 1998, with support from the U.S. EPA Office of Superfund Remediation and Technology Innovation. It is comprised of representatives of states with established drycleaner remediation programs. Currently the member states are Alabama, Connecticut, Florida, Illinois, Kansas, Minnesota, Missouri, North Carolina, Oregon, South Carolina, Tennessee, Texas, and Wisconsin.

Date of Government Version: 11/16/2009
Date Data Arrived at EDR: 11/16/2009
Date Made Active in Reports: 01/19/2010
Number of Days to Update: 64

Source: Environmental Protection Agency
Telephone: 615-532-8599
Last EDR Contact: 02/08/2010
Next Scheduled EDR Contact: 05/10/2010
Data Release Frequency: Varies

PCB TRANSFORMER: PCB Transformer Registration Database

The database of PCB transformer registrations that includes all PCB registration submittals.

Date of Government Version: 01/01/2008
Date Data Arrived at EDR: 02/18/2009
Date Made Active in Reports: 05/29/2009
Number of Days to Update: 100

Source: Environmental Protection Agency
Telephone: 202-566-0517
Last EDR Contact: 02/24/2010
Next Scheduled EDR Contact: 05/17/2010
Data Release Frequency: Varies

COAL ASH EPA: Coal Combustion Residues Surface Impoundments List

A listing of coal combustion residues surface impoundments with high hazard potential ratings.

Date of Government Version: 11/09/2009
Date Data Arrived at EDR: 12/18/2009
Date Made Active in Reports: 02/10/2010
Number of Days to Update: 54

Source: Environmental Protection Agency
Telephone: N/A
Last EDR Contact: 12/15/2009
Next Scheduled EDR Contact: 03/29/2010
Data Release Frequency: Varies

FEDERAL FACILITY: Federal Facility Site Information listing

A listing of NPL and Base Realighnment & Closure sites found in the CERCLIS database where FERRO is involved in cleanup projects.

Date of Government Version: 06/23/2009
Date Data Arrived at EDR: 01/15/2010
Date Made Active in Reports: 02/10/2010
Number of Days to Update: 26

Source: Environmental Protection Agency
Telephone: 703-603-8704
Last EDR Contact: 01/15/2010
Next Scheduled EDR Contact: 04/26/2010
Data Release Frequency: Varies

STATE AND LOCAL RECORDS

SHWS: Potential and Confirmed Sites List

Confirmed status denotes that assessments have been performed and a determination made that (1) hazardous waste(s) or substance(s) are present at the site and (2) these sites are under the jurisdiction of the LDEQ/RSD. Potential status is an indicator that sites are either waiting to be assessed or the assessment is in progress.

Date of Government Version: 09/10/2009
Date Data Arrived at EDR: 11/20/2009
Date Made Active in Reports: 12/16/2009
Number of Days to Update: 26

Source: Department of Environmental Quality
Telephone: 225-219-3181
Last EDR Contact: 01/25/2010
Next Scheduled EDR Contact: 05/10/2010
Data Release Frequency: Quarterly

SWF/LF: Landfill List

Solid Waste Facilities/Landfill Sites. SWF/LF type records typically contain an inventory of solid waste disposal facilities or landfills in a particular state. Depending on the state, these may be active or inactive facilities or open dumps that failed to meet RCRA Subtitle D Section 4004 criteria for solid waste landfills or disposal sites.

Date of Government Version: 12/21/2009
Date Data Arrived at EDR: 01/22/2010
Date Made Active in Reports: 01/27/2010
Number of Days to Update: 5
Source: Department of Environmental Quality
Telephone: 225-219-3181
Last EDR Contact: 12/21/2009
Next Scheduled EDR Contact: 04/05/2010
Data Release Frequency: Annually

DEBRIS: LDEQ Approved Debris Sites
A listing of LDEQ Approved Debris Sites where hurricane debris is dumped.

Date of Government Version: 10/31/2008
Date Data Arrived at EDR: 02/03/2009
Date Made Active in Reports: 03/31/2009
Number of Days to Update: 56
Source: Department of Environmental Quality
Telephone: 225-219-3953
Last EDR Contact: 12/16/2009
Next Scheduled EDR Contact: 03/22/2010
Data Release Frequency: Varies

AUL: Listing of Institutional and/or Enginnering Controls
A notice of contamination (nature and levels of contaminants) and restriction of property to non-residential use are placed in the conveyance records for the property.

Date of Government Version: 05/15/2007
Date Data Arrived at EDR: 06/05/2007
Date Made Active in Reports: 07/12/2007
Number of Days to Update: 37
Source: Department of Environmental Quality
Telephone: 225-219-3168
Last EDR Contact: 01/18/2010
Next Scheduled EDR Contact: 05/03/2010
Data Release Frequency: Quarterly

UIC: Underground Injection Wells Listing
A listing of underground injection well locations.

Date of Government Version: 01/07/2010
Date Data Arrived at EDR: 01/08/2010
Date Made Active in Reports: 01/27/2010
Number of Days to Update: 19
Source: Department of fNatural Resources
Telephone: 225-342-5515
Last EDR Contact: 01/05/2010
Next Scheduled EDR Contact: 04/19/2010
Data Release Frequency: Varies

SWRCY: Recycling Directory
A listing of recycling facilities.

Date of Government Version: 12/29/2009
Date Data Arrived at EDR: 12/29/2009
Date Made Active in Reports: 01/27/2010
Number of Days to Update: 29
Source: Department of Environmental Quality
Telephone: 225-219-3181
Last EDR Contact: 12/29/2009
Next Scheduled EDR Contact: 04/05/2010
Data Release Frequency: Semi-Annually

LUST: Leaking Underground Storage Tanks
Leaking Underground Storage Tank Incident Reports. LUST records contain an inventory of reported leaking underground storage tank incidents. Not all states maintain these records, and the information stored varies by state.

Date of Government Version: 09/09/2009
Date Data Arrived at EDR: 12/14/2009
Date Made Active in Reports: 12/16/2009
Number of Days to Update: 2
Source: Department of Environmental Quality
Telephone: 225-219-3181
Last EDR Contact: 01/25/2010
Next Scheduled EDR Contact: 05/10/2010
Data Release Frequency: Varies

HIST LUST: Underground Storage Tank Case History Incidents
This listing includes detailed information for Leaking Underground Storage Tanks reported through November 1999. It is no longer updated. Current LUST incidents, without detail, can be found in the Leaking Underground Storage Tank Database

Date of Government Version: 11/01/1999
Date Data Arrived at EDR: 02/16/2000
Date Made Active in Reports: 05/01/2000
Number of Days to Update: 75
Source: Department of Environmental Quality
Telephone: N/A
Last EDR Contact: 12/04/2001
Next Scheduled EDR Contact: N/A
Data Release Frequency: No Update Planned

GOVERNMENT RECORDS SEARCHED / DATA CURRENCY TRACKING

UST: Louisiana Underground Storage Tank Database

Registered Underground Storage Tanks. UST's are regulated under Subtitle I of the Resource Conservation and Recovery Act (RCRA) and must be registered with the state department responsible for administering the UST program. Available information varies by state program.

Date of Government Version: 08/18/2008
Date Data Arrived at EDR: 08/29/2008
Date Made Active in Reports: 09/09/2008
Number of Days to Update: 11

Source: Department of Environmental Quality
Telephone: 225-219-3181
Last EDR Contact: 01/25/2010
Next Scheduled EDR Contact: 05/10/2010
Data Release Frequency: Quarterly

LIENS: Environmental Liens

An Environmental Lien is a charge, security, or encumbrance upon title to a property to secure the payment of a cost, damage, debt, obligation, or duty arising out of response actions, cleanup, or other remediation of hazardous substances or petroleum products upon a property, including (but not limited to) liens imposed pursuant to CERCLA 42 USC ? 9607(1) and similar state or local laws. In other words: a lien placed upon a property's title due to an environmental condition.

Date of Government Version: 10/28/2009
Date Data Arrived at EDR: 11/20/2009
Date Made Active in Reports: 12/16/2009
Number of Days to Update: 26

Source: Department of Environmental Quality
Telephone: N/A
Last EDR Contact: 01/25/2010
Next Scheduled EDR Contact: 05/10/2010
Data Release Frequency: Varies

SPILLS: Emergency Response Section Incidents

Spills and/or releases, to land, reported to the Emergency Response Section.

Date of Government Version: 09/24/2009
Date Data Arrived at EDR: 01/04/2010
Date Made Active in Reports: 01/27/2010
Number of Days to Update: 23

Source: Department of Environmental Quality
Telephone: 225-219-3620
Last EDR Contact: 02/23/2010
Next Scheduled EDR Contact: 06/07/2010
Data Release Frequency: Varies

VCP: Voluntary Remediation Program Sites

Sites that have entered the Department of Environmental Quality's Voluntary Remediation Program

Date of Government Version: 12/16/2009
Date Data Arrived at EDR: 01/28/2010
Date Made Active in Reports: 02/16/2010
Number of Days to Update: 19

Source: Department of Environmental Quality
Telephone: 225-219-3181
Last EDR Contact: 01/28/2010
Next Scheduled EDR Contact: 05/10/2010
Data Release Frequency: Varies

DRYCLEANERS: Drycleaner Facility Listing

A listing of drycleaner facilities.

Date of Government Version: 01/22/2007
Date Data Arrived at EDR: 01/30/2007
Date Made Active in Reports: 03/22/2007
Number of Days to Update: 51

Source: Department of Environmental Quality
Telephone: 225-219-3168
Last EDR Contact: 01/18/2010
Next Scheduled EDR Contact: 05/03/2010
Data Release Frequency: Varies

NPDES: LPDES Permits Database

A listing of sites with a Louisiana Pollutant Discharge Elimination System (LPDES) program issued permit.

Date of Government Version: 11/03/2009
Date Data Arrived at EDR: 12/01/2009
Date Made Active in Reports: 12/16/2009
Number of Days to Update: 15

Source: Department of Environmental Quality
Telephone: 225-219-3181
Last EDR Contact: 02/01/2010
Next Scheduled EDR Contact: 05/17/2010
Data Release Frequency: Varies

COAL ASH: Coal Ash Disposal Sites
A listing of coal ash impoundments.

Date of Government Version: 07/31/2009
Date Data Arrived at EDR: 07/31/2009
Date Made Active in Reports: 08/25/2009
Number of Days to Update: 25
Source: Department of Environmental Quality
Telephone: 225-219-3168
Last EDR Contact: 02/15/2010
Next Scheduled EDR Contact: 05/17/2010
Data Release Frequency: Varies

ASBESTOS: Asbestos Projects List
Asbestos demolition and renovation notification projects locations in the state.

Date of Government Version: 10/12/2009
Date Data Arrived at EDR: 10/23/2009
Date Made Active in Reports: 11/18/2009
Number of Days to Update: 26
Source: Department of Environmental Quality
Telephone: 225-219-3181
Last EDR Contact: 02/03/2010
Next Scheduled EDR Contact: 05/10/2010
Data Release Frequency: Annually

TRIBAL RECORDS

INDIAN RESERV: Indian Reservations
This map layer portrays Indian administered lands of the United States that have any area equal to or greater than 640 acres.

Date of Government Version: 12/31/2005
Date Data Arrived at EDR: 12/08/2006
Date Made Active in Reports: 01/11/2007
Number of Days to Update: 34
Source: USGS
Telephone: 202-208-3710
Last EDR Contact: 01/19/2010
Next Scheduled EDR Contact: 05/03/2010
Data Release Frequency: Semi-Annually

INDIAN ODI: Report on the Status of Open Dumps on Indian Lands
Location of open dumps on Indian land.

Date of Government Version: 12/31/1998
Date Data Arrived at EDR: 12/03/2007
Date Made Active in Reports: 01/24/2008
Number of Days to Update: 52
Source: Environmental Protection Agency
Telephone: 703-308-8245
Last EDR Contact: 02/08/2010
Next Scheduled EDR Contact: 05/24/2010
Data Release Frequency: Varies

INDIAN LUST R6: Leaking Underground Storage Tanks on Indian Land
LUSTs on Indian land in New Mexico and Oklahoma.

Date of Government Version: 11/12/2009
Date Data Arrived at EDR: 11/12/2009
Date Made Active in Reports: 12/16/2009
Number of Days to Update: 34
Source: EPA Region 6
Telephone: 214-665-6597
Last EDR Contact: 02/01/2010
Next Scheduled EDR Contact: 05/17/2010
Data Release Frequency: Varies

INDIAN LUST R4: Leaking Underground Storage Tanks on Indian Land
LUSTs on Indian land in Florida, Mississippi and North Carolina.

Date of Government Version: 12/07/2009
Date Data Arrived at EDR: 12/09/2009
Date Made Active in Reports: 12/16/2009
Number of Days to Update: 7
Source: EPA Region 4
Telephone: 404-562-8677
Last EDR Contact: 02/01/2010
Next Scheduled EDR Contact: 05/17/2010
Data Release Frequency: Semi-Annually

INDIAN LUST R8: Leaking Underground Storage Tanks on Indian Land
LUSTs on Indian land in Colorado, Montana, North Dakota, South Dakota, Utah and Wyoming.

Date of Government Version: 12/01/2009
Date Data Arrived at EDR: 12/01/2009
Date Made Active in Reports: 12/16/2009
Number of Days to Update: 15
Source: EPA Region 8
Telephone: 303-312-6271
Last EDR Contact: 02/01/2010
Next Scheduled EDR Contact: 05/17/2010
Data Release Frequency: Quarterly

INDIAN LUST R10: Leaking Underground Storage Tanks on Indian Land
LUSTs on Indian land in Alaska, Idaho, Oregon and Washington.

Date of Government Version: 02/02/2010
Date Data Arrived at EDR: 02/03/2010
Date Made Active in Reports: 02/18/2010
Number of Days to Update: 15
Source: EPA Region 10
Telephone: 206-553-2857
Last EDR Contact: 02/01/2010
Next Scheduled EDR Contact: 05/17/2010
Data Release Frequency: Quarterly

INDIAN LUST R7: Leaking Underground Storage Tanks on Indian Land
LUSTs on Indian land in Iowa, Kansas, and Nebraska

Date of Government Version: 03/24/2009
Date Data Arrived at EDR: 05/20/2009
Date Made Active in Reports: 06/17/2009
Number of Days to Update: 28
Source: EPA Region 7
Telephone: 913-551-7003
Last EDR Contact: 02/01/2010
Next Scheduled EDR Contact: 05/17/2010
Data Release Frequency: Varies

INDIAN LUST R9: Leaking Underground Storage Tanks on Indian Land
LUSTs on Indian land in Arizona, California, New Mexico and Nevada

Date of Government Version: 11/24/2009
Date Data Arrived at EDR: 11/25/2009
Date Made Active in Reports: 12/16/2009
Number of Days to Update: 21
Source: Environmental Protection Agency
Telephone: 415-972-3372
Last EDR Contact: 02/01/2010
Next Scheduled EDR Contact: 05/17/2010
Data Release Frequency: Quarterly

INDIAN LUST R1: Leaking Underground Storage Tanks on Indian Land
A listing of leaking underground storage tank locations on Indian Land.

Date of Government Version: 02/19/2009
Date Data Arrived at EDR: 02/19/2009
Date Made Active in Reports: 03/16/2009
Number of Days to Update: 25
Source: EPA Region 1
Telephone: 617-918-1313
Last EDR Contact: 03/01/2010
Next Scheduled EDR Contact: 05/17/2010
Data Release Frequency: Varies

INDIAN UST R9: Underground Storage Tanks on Indian Land
The Indian Underground Storage Tank (UST) database provides information about underground storage tanks on Indian land in EPA Region 9 (Arizona, California, Hawaii, Nevada, the Pacific Islands, and Tribal Nations).

Date of Government Version: 11/12/2009
Date Data Arrived at EDR: 11/20/2009
Date Made Active in Reports: 12/16/2009
Number of Days to Update: 26
Source: EPA Region 9
Telephone: 415-972-3368
Last EDR Contact: 02/01/2010
Next Scheduled EDR Contact: 05/17/2010
Data Release Frequency: Quarterly

INDIAN UST R8: Underground Storage Tanks on Indian Land
The Indian Underground Storage Tank (UST) database provides information about underground storage tanks on Indian land in EPA Region 8 (Colorado, Montana, North Dakota, South Dakota, Utah, Wyoming and 27 Tribal Nations).

Date of Government Version: 12/01/2009
Date Data Arrived at EDR: 12/01/2009
Date Made Active in Reports: 12/16/2009
Number of Days to Update: 15
Source: EPA Region 8
Telephone: 303-312-6137
Last EDR Contact: 02/01/2010
Next Scheduled EDR Contact: 05/17/2010
Data Release Frequency: Quarterly

INDIAN UST R10: Underground Storage Tanks on Indian Land
The Indian Underground Storage Tank (UST) database provides information about underground storage tanks on Indian land in EPA Region 10 (Alaska, Idaho, Oregon, Washington, and Tribal Nations).

Date of Government Version: 02/02/2010
Date Data Arrived at EDR: 02/03/2010
Date Made Active in Reports: 02/18/2010
Number of Days to Update: 15

Source: EPA Region 10
Telephone: 206-553-2857
Last EDR Contact: 02/17/2010
Next Scheduled EDR Contact: 05/17/2010
Data Release Frequency: Quarterly

INDIAN UST R4: Underground Storage Tanks on Indian Land

The Indian Underground Storage Tank (UST) database provides information about underground storage tanks on Indian land in EPA Region 4 (Alabama, Florida, Georgia, Kentucky, Mississippi, North Carolina, South Carolina, Tennessee and Tribal Nations)

Date of Government Version: 12/07/2009
Date Data Arrived at EDR: 12/09/2009
Date Made Active in Reports: 12/16/2009
Number of Days to Update: 7

Source: EPA Region 4
Telephone: 404-562-9424
Last EDR Contact: 02/01/2010
Next Scheduled EDR Contact: 05/17/2010
Data Release Frequency: Semi-Annually

INDIAN UST R6: Underground Storage Tanks on Indian Land

The Indian Underground Storage Tank (UST) database provides information about underground storage tanks on Indian land in EPA Region 6 (Louisiana, Arkansas, Oklahoma, New Mexico, Texas and 65 Tribes).

Date of Government Version: 02/08/2010
Date Data Arrived at EDR: 02/09/2010
Date Made Active in Reports: 02/18/2010
Number of Days to Update: 9

Source: EPA Region 6
Telephone: 214-665-7591
Last EDR Contact: 02/01/2010
Next Scheduled EDR Contact: 05/17/2010
Data Release Frequency: Semi-Annually

INDIAN UST R5: Underground Storage Tanks on Indian Land

The Indian Underground Storage Tank (UST) database provides information about underground storage tanks on Indian land in EPA Region 5 (Michigan, Minnesota and Wisconsin and Tribal Nations).

Date of Government Version: 11/05/2009
Date Data Arrived at EDR: 11/05/2009
Date Made Active in Reports: 12/16/2009
Number of Days to Update: 41

Source: EPA Region 5
Telephone: 312-886-6136
Last EDR Contact: 02/01/2010
Next Scheduled EDR Contact: 05/17/2010
Data Release Frequency: Varies

INDIAN UST R7: Underground Storage Tanks on Indian Land

The Indian Underground Storage Tank (UST) database provides information about underground storage tanks on Indian land in EPA Region 7 (Iowa, Kansas, Missouri, Nebraska, and 9 Tribal Nations).

Date of Government Version: 04/01/2008
Date Data Arrived at EDR: 12/30/2008
Date Made Active in Reports: 03/16/2009
Number of Days to Update: 76

Source: EPA Region 7
Telephone: 913-551-7003
Last EDR Contact: 02/01/2010
Next Scheduled EDR Contact: 05/17/2010
Data Release Frequency: Varies

INDIAN UST R1: Underground Storage Tanks on Indian Land

The Indian Underground Storage Tank (UST) database provides information about underground storage tanks on Indian land in EPA Region 1 (Connecticut, Maine, Massachusetts, New Hampshire, Rhode Island, Vermont and ten Tribal Nations).

Date of Government Version: 02/19/2009
Date Data Arrived at EDR: 02/19/2009
Date Made Active in Reports: 03/16/2009
Number of Days to Update: 25

Source: EPA, Region 1
Telephone: 617-918-1313
Last EDR Contact: 03/01/2010
Next Scheduled EDR Contact: 05/17/2010
Data Release Frequency: Varies

INDIAN VCP R1: Voluntary Cleanup Priority Listing

A listing of voluntary cleanup priority sites located on Indian Land located in Region 1.

Date of Government Version: 04/02/2008
Date Data Arrived at EDR: 04/22/2008
Date Made Active in Reports: 05/19/2008
Number of Days to Update: 27

Source: EPA, Region 1
Telephone: 617-918-1102
Last EDR Contact: 01/05/2010
Next Scheduled EDR Contact: 04/19/2010
Data Release Frequency: Varies

INDIAN VCP R7: Voluntary Cleanup Priority Lisitng

A listing of voluntary cleanup priority sites located on Indian Land located in Region 7.

Date of Government Version: 03/20/2008
Date Data Arrived at EDR: 04/22/2008
Date Made Active in Reports: 05/19/2008
Number of Days to Update: 27

Source: EPA, Region 7
Telephone: 913-551-7365
Last EDR Contact: 04/20/2009
Next Scheduled EDR Contact: 07/20/2009
Data Release Frequency: Varies

EDR PROPRIETARY RECORDS

Manufactured Gas Plants: EDR Proprietary Manufactured Gas Plants

The EDR Proprietary Manufactured Gas Plant Database includes records of coal gas plants (manufactured gas plants) compiled by EDR's researchers. Manufactured gas sites were used in the United States from the 1800's to 1950's to produce a gas that could be distributed and used as fuel. These plants used whale oil, rosin, coal, or a mixture of coal, oil, and water that also produced a significant amount of waste. Many of the byproducts of the gas production, such as coal tar (oily waste containing volatile and non-volatile chemicals), sludges, oils and other compounds are potentially hazardous to human health and the environment. The byproduct from this process was frequently disposed of directly at the plant site and can remain or spread slowly, serving as a continuous source of soil and groundwater contamination.

Date of Government Version: N/A
Date Data Arrived at EDR: N/A
Date Made Active in Reports: N/A
Number of Days to Update: N/A

Source: EDR, Inc.
Telephone: N/A
Last EDR Contact: N/A
Next Scheduled EDR Contact: N/A
Data Release Frequency: No Update Planned

COUNTY RECORDS

ORLEANS COUNTY:

Brownfields Inventory

Brownfields are abandoned, idled, or underused industrial or commercial real property, the expansion, redevelopment or reuse of which may be complicated by the presence of or potential presence of a hazardous substance, pollutant, or contaminant.

Date of Government Version: 01/27/2010
Date Data Arrived at EDR: 01/28/2010
Date Made Active in Reports: 02/16/2010
Number of Days to Update: 19

Source: New Orleans Office of Environmental Affairs
Telephone: 504-658-4070
Last EDR Contact: 01/28/2010
Next Scheduled EDR Contact: 05/10/2010
Data Release Frequency: Quarterly

OTHER DATABASE(S)

Depending on the geographic area covered by this report, the data provided in these specialty databases may or may not be complete. For example, the existence of wetlands information data in a specific report does not mean that all wetlands in the area covered by the report are included. Moreover, the absence of any reported wetlands information does not necessarily mean that wetlands do not exist in the area covered by the report.

CT MANIFEST: Hazardous Waste Manifest Data

Facility and manifest data. Manifest is a document that lists and tracks hazardous waste from the generator through transporters to a tsd facility.

Date of Government Version: 12/31/2007
Date Data Arrived at EDR: 08/26/2009
Date Made Active in Reports: 09/11/2009
Number of Days to Update: 16

Source: Department of Environmental Protection
Telephone: 860-424-3375
Last EDR Contact: 03/02/2010
Next Scheduled EDR Contact: 06/07/2010
Data Release Frequency: Annually

NY MANIFEST: Facility and Manifest Data

Manifest is a document that lists and tracks hazardous waste from the generator through transporters to a TSD facility.

Date of Government Version: 10/27/2009
Date Data Arrived at EDR: 11/10/2009
Date Made Active in Reports: 12/09/2009
Number of Days to Update: 29

Source: Department of Environmental Conservation
Telephone: 518-402-8651
Last EDR Contact: 02/11/2010
Next Scheduled EDR Contact: 05/24/2010
Data Release Frequency: Annually

PA MANIFEST: Manifest Information

Hazardous waste manifest information.

Date of Government Version: 12/31/2008
Date Data Arrived at EDR: 12/01/2009
Date Made Active in Reports: 12/14/2009
Number of Days to Update: 13

Source: Department of Environmental Protection
Telephone: N/A
Last EDR Contact: 02/23/2010
Next Scheduled EDR Contact: 06/07/2010
Data Release Frequency: Annually

WI MANIFEST: Manifest Information

Hazardous waste manifest information.

Date of Government Version: 12/31/2008
Date Data Arrived at EDR: 07/17/2009
Date Made Active in Reports: 08/10/2009
Number of Days to Update: 24

Source: Department of Natural Resources
Telephone: N/A
Last EDR Contact: 12/21/2009
Next Scheduled EDR Contact: 04/05/2010
Data Release Frequency: Annually

Oil/Gas Pipelines: This data was obtained by EDR from the USGS in 1994. It is referred to by USGS as GeoData Digital Line Graphs from 1:100,000-Scale Maps. It was extracted from the transportation category including some oil, but primarily gas pipelines.

Sensitive Receptors: There are individuals deemed sensitive receptors due to their fragile immune systems and special sensitivity to environmental discharges. These sensitive receptors typically include the elderly, the sick, and children. While the location of all sensitive receptors cannot be determined, EDR indicates those buildings and facilities - schools, daycares, hospitals, medical centers, and nursing homes - where individuals who are sensitive receptors are likely to be located.

AHA Hospitals:
Source: American Hospital Association, Inc.
Telephone: 312-280-5991
The database includes a listing of hospitals based on the American Hospital Association's annual survey of hospitals.

Medical Centers: Provider of Services Listing
Source: Centers for Medicare & Medicaid Services
Telephone: 410-786-3000
A listing of hospitals with Medicare provider number, produced by Centers of Medicare & Medicaid Services, a federal agency within the U.S. Department of Health and Human Services.

Nursing Homes
Source: National Institutes of Health
Telephone: 301-594-6248
Information on Medicare and Medicaid certified nursing homes in the United States.

Public Schools
Source: National Center for Education Statistics
Telephone: 202-502-7300
The National Center for Education Statistics' primary database on elementary and secondary public education in the United States. It is a comprehensive, annual, national statistical database of all public elementary and secondary schools and school districts, which contains data that are comparable across all states.

GOVERNMENT RECORDS SEARCHED / DATA CURRENCY TRACKING

Private Schools
Source: National Center for Education Statistics
Telephone: 202-502-7300
The National Center for Education Statistics' primary database on private school locations in the United States.

Flood Zone Data: This data, available in select counties across the country, was obtained by EDR in 2003 & 2009 from the Federal Emergency Management Agency (FEMA). Data depicts 100-year and 500-year flood zones as defined by FEMA.

NWI: National Wetlands Inventory. This data, available in select counties across the country, was obtained by EDR in 2002 and 2005 from the U.S. Fish and Wildlife Service.

STREET AND ADDRESS INFORMATION

© 2010 Tele Atlas North America, Inc. All rights reserved. This material is proprietary and the subject of copyright protection and other intellectual property rights owned by or licensed to Tele Atlas North America, Inc. The use of this material is subject to the terms of a license agreement. You will be held liable for any unauthorized copying or disclosure of this material.

Plaquemines Parish Project
Plaquemines Parish Project
Plaquemines Parish, LA 70083

Inquiry Number: 2716024.3
March 11, 2010

Certified Sanborn® Map Report

EDR® Environmental Data Resources Inc

440 Wheelers Farms Road
Milford, CT 06461
800.352.0050
www.edrnet.com

Certified Sanborn® Map Report

3/11/10

Site Name:
Plaquemines Parish Project
Plaquemines Parish Project
Plaquemines Parish, LA 70083

Client Name:
Quaternary Resource
13588 Florida Boulevard
Baton Rouge, LA 70819-0000

EDR Inquiry # 2716024.3

Contact: Teri Russin

EDR® Environmental Data Resources Inc

The complete Sanborn Library collection has been searched by EDR, and fire insurance maps covering the target property location provided by Quaternary Resource Invest.LLC were identified for the years listed below. The certified Sanborn Library search results in this report can be authenticated by visiting www.edrnet.com/sanborn and entering the certification number. Only Environmental Data Resources Inc. (EDR) is authorized to grant rights for commercial reproduction of maps by Sanborn Library LLC, the copyright holder for the collection.

Certified Sanborn Results:

Site Name: Plaquemines Parish Project
Address: Plaquemines Parish Project
City, State, Zip: Plaquemines Parish, LA 70083
Cross Street:
P.O. # na
Project: na
Certification # 1083-4BC8-AF58

Sanborn® Library search results
Certification # 1083-4BC8-AF58

UNMAPPED PROPERTY

This report certifies that the complete holdings of the Sanborn Library, LLC collection have been searched based on client supplied target property information, and fire insurance maps covering the target property were not found.

The Sanborn Library includes more than 1.2 million Sanborn fire insurance maps, which track historical property usage in approximately 12,000 American cities and towns. Collections searched:

- ✓ Library of Congress
- ✓ University Publications of America
- ✓ EDR Private Collection

Total Maps: 0

Limited Permission To Make Copies

Quaternary Resource Invest.LLC (the client) is permitted to make up to THREE photocopies of this Sanborn Map transmittal and each fire insurance map accompanying this report solely for the limited use of its customer. No one other than the client is authorized to make copies. Upon request made directly to an EDR Account Executive, the client may be permitted to make a limited number of additional photocopies. This permission is conditioned upon compliance by the client, its customer and their agents with EDR's copyright policy; a copy of which is available upon request.

Disclaimer - Copyright and Trademark notice

This Report contains certain information obtained from a variety of public and other sources reasonably available to Environmental Data Resources, Inc. It cannot be concluded from this Report that coverage information for the target and surrounding properties does not exist from other sources. NO WARRANTY EXPRESSED OR IMPLIED, IS MADE WHATSOEVER IN CONNECTION WITH THIS REPORT. ENVIRONMENTAL DATA RESOURCES, INC. SPECIFICALLY DISCLAIMS THE MAKING OF ANY SUCH WARRANTIES, INCLUDING WITHOUT LIMITATION, MERCHANTABILITY OR FITNESS FOR A PARTICULAR USE OR PURPOSE. ALL RISK IS ASSUMED BY THE USER. IN NO EVENT SHALL ENVIRONMENTAL DATA RESOURCES, INC. BE LIABLE TO ANYONE, WHETHER ARISING OUT OF ERRORS OR OMISSIONS, NEGLIGENCE, ACCIDENT OR ANY OTHER CAUSE, FOR ANY LOSS OF DAMAGE, INCLUDING, WITHOUT LIMITATION, SPECIAL, INCIDENTAL CONSEQUENTIAL, OR EXEMPLARY DAMAGES. ANY LIABILITY ON THE PART OF ENVIRONMENTAL DATA RESOURCES, INC. IS STRICTLY LIMITED TO A REFUND OF THE AMOUNT PAID FOR THIS REPORT. Purchaser accepts this Report "AS IS". Any analyses, estimates, ratings, environmental risk levels or risk codes provided in this Report are provided for illustrative purposes only, and are not intended to provide, nor should they be interpreted as providing any facts regarding, or prediction or forecast of, any environmental risk for any property. Only a Phase I Environmental Site Assessment performed by an environmental professional can provide information regarding the environmental risk for any property. Additionally, the information provided in this Report is not to be construed as legal advice.

Copyright 2010 by Environmental Data Resources, Inc. All rights reserved. Reproduction in any media or format, in whole or in part, of any report or map of Environmental Data Resources, Inc., or its affiliates, is prohibited without prior written permission.

EDR and its logos (including Sanborn and Sanborn Map) are trademarks of Environmental Data Resources, Inc. or its affiliates. All other trademarks used herein are the property of their respective owners.

APPENDIX B

GEOLOGIC MAPS

USGS Assoc. of American State Geologists

National Geologic Map Database

Snead, J.I. and McCulloh, R.P., 1984, Geologic map of Louisiana: Louisiana Geological Survey, Geologic Map 5, scale 1:500000.

Published by Louisiana Geological Survey
Image provided by U.S. Geological Survey

Link to Image Source where y
can download or purchase this m

small map | medium map | large map

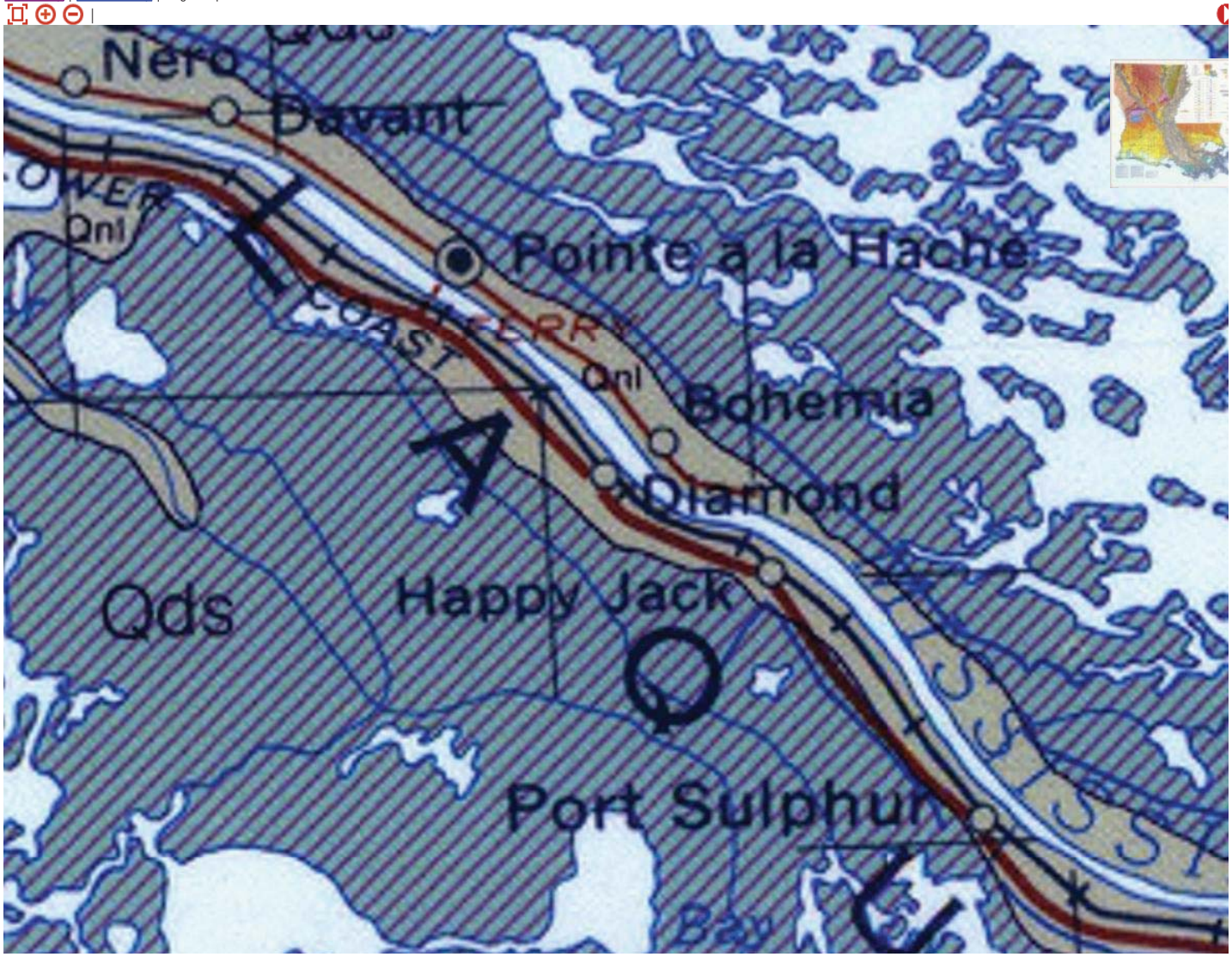

REACH 5

Qnl

Natural Levees — Gray and brown silt, silty clay, some very fine sand, reddish brown along the Red River. Shown only on past and present courses of major streams.

Qdf

Delta Plain, Fresh Marsh — Gray to black clay of very high organic content, some peat. Area of active and abandoned delta lobes of the Mississippi River.

Qds

Delta Plain, Saline Marsh — Gray to black clay of high organic content, some peat. Area of active and abandoned delta lobes of the Mississippi River.

USGS Assoc. of American State Geologists

National Geologic Map Database

Snead, J.I. and McCulloh, R.P., 1984, Geologic map of Louisiana: Louisiana Geological Survey, Geologic Map 5, scale 1:500000.

Published by Louisiana Geological Survey
Image provided by U.S. Geological Survey

Link to Image Source where y
can download or purchase this m

small map | medium map | large map

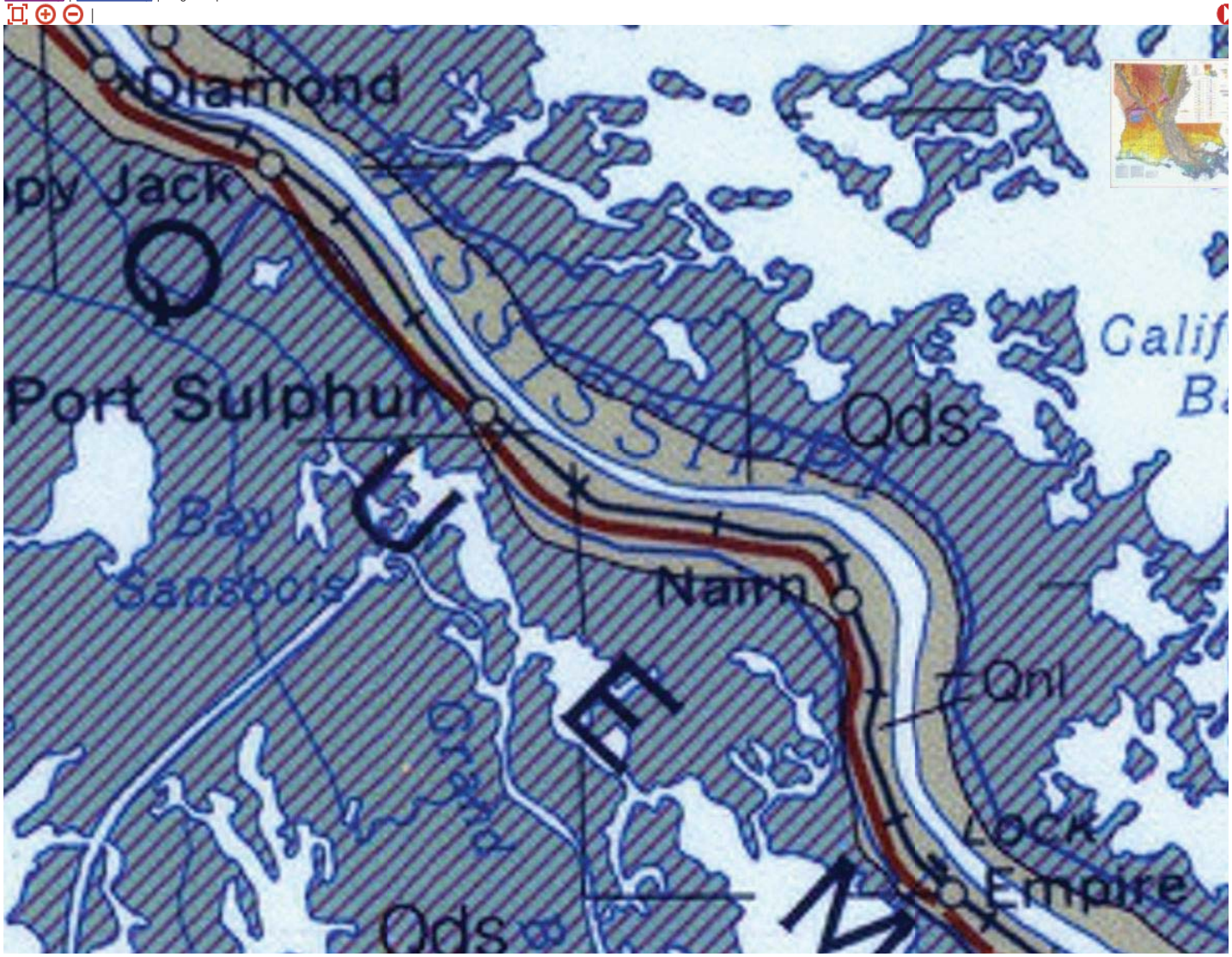

REACH 6

Qnl

Natural Levees — Gray and brown silt, silty clay, some very fine sand, reddish brown along the Red River. Shown only on past and present courses of major streams.

Qdf

Delta Plain, Fresh Marsh — Gray to black clay of very high organic content, some peat. Area of active and abandoned delta lobes of the Mississippi River.

Qds

Delta Plain, Saline Marsh — Gray to black clay of high organic content, some peat. Area of active and abandoned delta lobes of the Mississippi River.

USGS Assoc. of American State Geologists

National Geologic Map Database

Snead, J.I. and McCulloh, R.P., 1984, Geologic map of Louisiana: Louisiana Geological Survey, Geologic Map 5, scale 1:500000.

Published by Louisiana Geological Survey
Image provided by U.S. Geological Survey

Link to Image Source where y
can download or purchase this m

small map | medium map | large map



REACH 7

Qnl

Natural Levees — Gray and brown silt, silty clay, some very fine sand, reddish brown along the Red River. Shown only on past and present courses of major streams.

Qdf

Delta Plain, Fresh Marsh — Gray to black clay of very high organic content, some peat. Area of active and abandoned delta lobes of the Mississippi River.

Qds

Delta Plain, Saline Marsh — Gray to black clay of high organic content, some peat. Area of active and abandoned delta lobes of the Mississippi River.

USGS Assoc. of American State Geologists

National Geologic Map Database

Snead, J.I. and McCulloh, R.P., 1984, Geologic map of Louisiana: Louisiana Geological Survey, Geologic Map 5, scale 1:500000.

Published by Louisiana Geological Survey
Image provided by U.S. Geological Survey

Link to Image Source where y
can download or purchase this m

small map | medium map | large map



REACHES 8 & 12

Qnl

Natural Levees — Gray and brown silt, silty clay, some very fine sand, reddish brown along the Red River. Shown only on past and present courses of major streams.

Qdf

Delta Plain, Fresh Marsh — Gray to black clay of very high organic content, some peat. Area of active and abandoned delta lobes of the Mississippi River.

Qds

Delta Plain, Saline Marsh — Gray to black clay of high organic content, some peat. Area of active and abandoned delta lobes of the Mississippi River.

APPENDIX C

TOPOGRAPHIC MAPS

APPENDIX D

SOIL SURVEY

United States Department of Agriculture

NRCS

Natural Resources Conservation Service

A product of the National Cooperative Soil Survey, a joint effort of the United States Department of Agriculture and other Federal agencies, State agencies including the Agricultural Experiment Stations, and local participants

Custom Soil Resource Report for Plaquemines Parish, Louisiana

Reaches 5 and 9



April 9, 2010

Preface

Soil surveys contain information that affects land use planning in survey areas. They highlight soil limitations that affect various land uses and provide information about the properties of the soils in the survey areas. Soil surveys are designed for many different users, including farmers, ranchers, foresters, agronomists, urban planners, community officials, engineers, developers, builders, and home buyers. Also, conservationists, teachers, students, and specialists in recreation, waste disposal, and pollution control can use the surveys to help them understand, protect, or enhance the environment.

Various land use regulations of Federal, State, and local governments may impose special restrictions on land use or land treatment. Soil surveys identify soil properties that are used in making various land use or land treatment decisions. The information is intended to help the land users identify and reduce the effects of soil limitations on various land uses. The landowner or user is responsible for identifying and complying with existing laws and regulations.

Although soil survey information can be used for general farm, local, and wider area planning, onsite investigation is needed to supplement this information in some cases. Examples include soil quality assessments (http://soils.usda.gov/sqi/) and certain conservation and engineering applications. For more detailed information, contact your local USDA Service Center (http://offices.sc.egov.usda.gov/locator/app?agency=nrcs) or your NRCS State Soil Scientist (http://soils.usda.gov/contact/state_offices/).

Great differences in soil properties can occur within short distances. Some soils are seasonally wet or subject to flooding. Some are too unstable to be used as a foundation for buildings or roads. Clayey or wet soils are poorly suited to use as septic tank absorption fields. A high water table makes a soil poorly suited to basements or underground installations.

The National Cooperative Soil Survey is a joint effort of the United States Department of Agriculture and other Federal agencies, State agencies including the Agricultural Experiment Stations, and local agencies. The Natural Resources Conservation Service (NRCS) has leadership for the Federal part of the National Cooperative Soil Survey.

Information about soils is updated periodically. Updated information is available through the NRCS Soil Data Mart Web site or the NRCS Web Soil Survey. The Soil Data Mart is the data storage site for the official soil survey information.

The U.S. Department of Agriculture (USDA) prohibits discrimination in all its programs and activities on the basis of race, color, national origin, age, disability, and where applicable, sex, marital status, familial status, parental status, religion, sexual orientation, genetic information, political beliefs, reprisal, or because all or a part of an individual's income is derived from any public assistance program. (Not all prohibited bases apply to all programs.) Persons with disabilities who require alternative means

for communication of program information (Braille, large print, audiotape, etc.) should contact USDA's TARGET Center at (202) 720-2600 (voice and TDD). To file a complaint of discrimination, write to USDA, Director, Office of Civil Rights, 1400 Independence Avenue, S.W., Washington, D.C. 20250-9410 or call (800) 795-3272 (voice) or (202) 720-6382 (TDD). USDA is an equal opportunity provider and employer.

Contents

Preface.....2
Soil Map.....5
Soil Map.....6
Legend.....7
Map Unit Legend.....8
Map Unit Descriptions.....8
Plaquemines Parish, Louisiana.....10
CE—Clovelly muck.....10
Co—Cancienne silty clay loam.....10
CV—Carville, Cancienne, and Schriever soils, frequently flooded.....11
GE—Gentilly muck.....13
Ha—Harahan clay.....14
Sk—Schriever clay.....14
W—Water.....15
Ww—Westwego clay.....15
References.....17

Soil Map

The soil map section includes the soil map for the defined area of interest, a list of soil map units on the map and extent of each map unit, and cartographic symbols displayed on the map. Also presented are various metadata about data used to produce the map, and a description of each soil map unit.

Custom Soil Resource Report
Soil Map

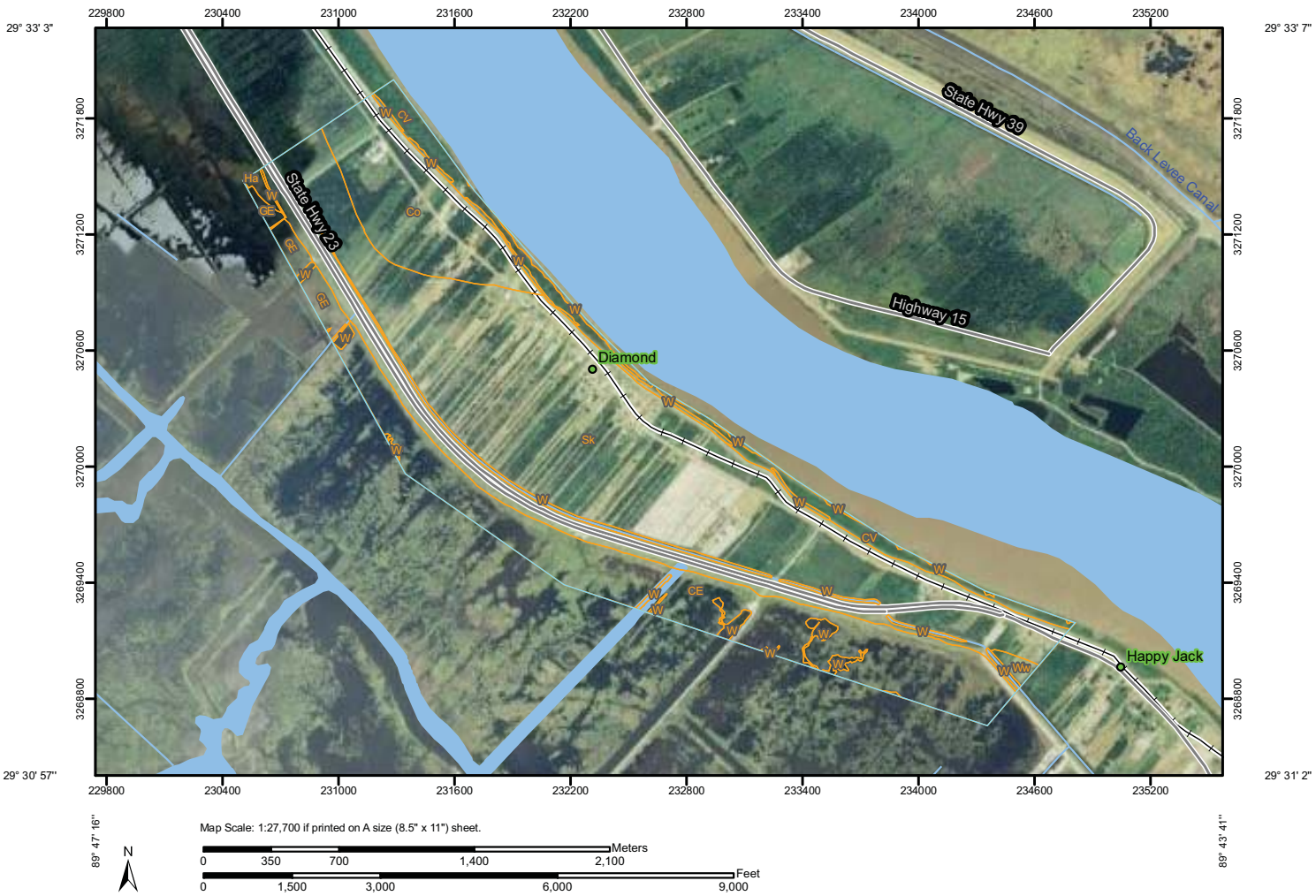

MAP LEGEND

Area of Interest (AOI)
- Area of Interest (AOI)

Soils
- Soil Map Units

Special Point Features
- Blowout
- Borrow Pit
- Clay Spot
- Closed Depression
- Gravel Pit
- Gravelly Spot
- Landfill
- Lava Flow
- Marsh or swamp
- Mine or Quarry
- Miscellaneous Water
- Perennial Water
- Rock Outcrop
- Saline Spot
- Sandy Spot
- Severely Eroded Spot
- Sinkhole
- Slide or Slip
- Sodic Spot
- Spoil Area
- Stony Spot
- Very Stony Spot
- Wet Spot
- Other

Special Line Features
- Gully
- Short Steep Slope
- Other

Political Features
- Cities

Water Features
- Oceans
- Streams and Canals

Transportation
- Rails
- Interstate Highways
- US Routes
- Major Roads
- Local Roads

MAP INFORMATION

Map Scale: 1:27,700 if printed on A size (8.5" × 11") sheet.

The soil surveys that comprise your AOI were mapped at 1:24,000.

Please rely on the bar scale on each map sheet for accurate map measurements.

Source of Map: Natural Resources Conservation Service
Web Soil Survey URL: http://websoilsurvey.nrcs.usda.gov
Coordinate System: UTM Zone 16N NAD83

This product is generated from the USDA-NRCS certified data as of the version date(s) listed below.

Soil Survey Area: Plaquemines Parish, Louisiana
Survey Area Data: Version 7, Aug 4, 2009

Date(s) aerial images were photographed: 9/20/2007

The orthophoto or other base map on which the soil lines were compiled and digitized probably differs from the background imagery displayed on these maps. As a result, some minor shifting of map unit boundaries may be evident.

Map Unit Legend

Plaquemines Parish, Louisiana (LA075)			
Map Unit Symbol	**Map Unit Name**	**Acres in AOI**	**Percent of AOI**
CE	Clovelly muck	233.6	20.4%
Co	Cancienne silty clay loam	123.0	10.8%
CV	Carville, Cancienne, and Schriever soils, frequently flooded	57.8	5.1%
GE	Gentilly muck	20.8	1.8%
Ha	Harahan clay	0.1	0.0%
Sk	Schriever clay	653.2	57.1%
W	Water	49.9	4.4%
Ww	Westwego clay	4.8	0.4%
Totals for Area of Interest		**1,143.1**	**100.0%**

Map Unit Descriptions

The map units delineated on the detailed soil maps in a soil survey represent the soils or miscellaneous areas in the survey area. The map unit descriptions, along with the maps, can be used to determine the composition and properties of a unit.

A map unit delineation on a soil map represents an area dominated by one or more major kinds of soil or miscellaneous areas. A map unit is identified and named according to the taxonomic classification of the dominant soils. Within a taxonomic class there are precisely defined limits for the properties of the soils. On the landscape, however, the soils are natural phenomena, and they have the characteristic variability of all natural phenomena. Thus, the range of some observed properties may extend beyond the limits defined for a taxonomic class. Areas of soils of a single taxonomic class rarely, if ever, can be mapped without including areas of other taxonomic classes. Consequently, every map unit is made up of the soils or miscellaneous areas for which it is named and some minor components that belong to taxonomic classes other than those of the major soils.

Most minor soils have properties similar to those of the dominant soil or soils in the map unit, and thus they do not affect use and management. These are called noncontrasting, or similar, components. They may or may not be mentioned in a particular map unit description. Other minor components, however, have properties and behavioral characteristics divergent enough to affect use or to require different management. These are called contrasting, or dissimilar, components. They generally are in small areas and could not be mapped separately because of the scale used. Some small areas of strongly contrasting soils or miscellaneous areas are identified by a special symbol on the maps. If included in the database for a given area, the contrasting minor components are identified in the map unit descriptions along with some characteristics of each. A few areas of minor components may not have been observed, and consequently they are not mentioned in the descriptions, especially

where the pattern was so complex that it was impractical to make enough observations to identify all the soils and miscellaneous areas on the landscape.

The presence of minor components in a map unit in no way diminishes the usefulness or accuracy of the data. The objective of mapping is not to delineate pure taxonomic classes but rather to separate the landscape into landforms or landform segments that have similar use and management requirements. The delineation of such segments on the map provides sufficient information for the development of resource plans. If intensive use of small areas is planned, however, onsite investigation is needed to define and locate the soils and miscellaneous areas.

An identifying symbol precedes the map unit name in the map unit descriptions. Each description includes general facts about the unit and gives important soil properties and qualities.

Soils that have profiles that are almost alike make up a *soil series*. Except for differences in texture of the surface layer, all the soils of a series have major horizons that are similar in composition, thickness, and arrangement.

Soils of one series can differ in texture of the surface layer, slope, stoniness, salinity, degree of erosion, and other characteristics that affect their use. On the basis of such differences, a soil series is divided into *soil phases.* Most of the areas shown on the detailed soil maps are phases of soil series. The name of a soil phase commonly indicates a feature that affects use or management. For example, Alpha silt loam, 0 to 2 percent slopes, is a phase of the Alpha series.

Some map units are made up of two or more major soils or miscellaneous areas. These map units are complexes, associations, or undifferentiated groups.

A *complex* consists of two or more soils or miscellaneous areas in such an intricate pattern or in such small areas that they cannot be shown separately on the maps. The pattern and proportion of the soils or miscellaneous areas are somewhat similar in all areas. Alpha-Beta complex, 0 to 6 percent slopes, is an example.

An *association* is made up of two or more geographically associated soils or miscellaneous areas that are shown as one unit on the maps. Because of present or anticipated uses of the map units in the survey area, it was not considered practical or necessary to map the soils or miscellaneous areas separately. The pattern and relative proportion of the soils or miscellaneous areas are somewhat similar. Alpha-Beta association, 0 to 2 percent slopes, is an example.

An *undifferentiated group* is made up of two or more soils or miscellaneous areas that could be mapped individually but are mapped as one unit because similar interpretations can be made for use and management. The pattern and proportion of the soils or miscellaneous areas in a mapped area are not uniform. An area can be made up of only one of the major soils or miscellaneous areas, or it can be made up of all of them. Alpha and Beta soils, 0 to 2 percent slopes, is an example.

Some surveys include *miscellaneous areas*. Such areas have little or no soil material and support little or no vegetation. Rock outcrop is an example.

Plaquemines Parish, Louisiana

CE—Clovelly muck

Map Unit Setting

Elevation: 0 feet
Mean annual precipitation: 54 to 62 inches
Mean annual air temperature: 66 to 70 degrees F
Frost-free period: 265 to 350 days

Map Unit Composition

Clovelly and similar soils: 80 percent

Description of Clovelly

Setting

Landform: Marshes
Down-slope shape: Linear
Across-slope shape: Linear
Parent material: Herbaceous organic material over very fluid clayey alluvium

Properties and qualities

Slope: 0 to 1 percent
Depth to restrictive feature: More than 80 inches
Drainage class: Very poorly drained
Capacity of the most limiting layer to transmit water (Ksat): Very low to moderately low (0.00 to 0.06 in/hr)
Depth to water table: About 0 inches
Frequency of flooding: Frequent
Frequency of ponding: Frequent
Maximum salinity: Very slightly saline to slightly saline (4.0 to 8.0 mmhos/cm)
Sodium adsorption ratio, maximum: 15.0
Available water capacity: Very high (about 14.5 inches)

Interpretive groups

Land capability (nonirrigated): 8w

Typical profile

0 to 42 inches: Muck
42 to 70 inches: Clay

Co—Cancienne silty clay loam

Map Unit Setting

Elevation: 0 to 120 feet
Mean annual precipitation: 45 to 65 inches
Mean annual air temperature: 61 to 70 degrees F
Frost-free period: 200 to 350 days

Map Unit Composition

Cancienne and similar soils: 95 percent

Description of Cancienne

Setting

Landform: Natural levees
Down-slope shape: Convex
Across-slope shape: Linear

Properties and qualities

Slope: 0 to 1 percent
Depth to restrictive feature: More than 80 inches
Drainage class: Somewhat poorly drained
Capacity of the most limiting layer to transmit water (Ksat): Moderately high (0.20 to 0.60 in/hr)
Depth to water table: About 18 to 48 inches
Frequency of flooding: None
Frequency of ponding: None
Available water capacity: Very high (about 12.7 inches)

Interpretive groups

Land capability (nonirrigated): 2w

Typical profile

0 to 4 inches: Silty clay loam
4 to 30 inches: Silt loam
30 to 60 inches: Stratified very fine sandy loam to silty clay loam to silty clay

CV—Carville, Cancienne, and Schriever soils, frequently flooded

Map Unit Setting

Elevation: 0 to 150 feet
Mean annual precipitation: 45 to 65 inches
Mean annual air temperature: 61 to 70 degrees F
Frost-free period: 200 to 365 days

Map Unit Composition

Carville and similar soils: 40 percent
Cancienne and similar soils: 30 percent
Schriever and similar soils: 20 percent

Description of Carville

Setting

Landform: Natural levees
Down-slope shape: Convex
Across-slope shape: Linear

Properties and qualities

Slope: 0 to 1 percent
Depth to restrictive feature: More than 80 inches
Drainage class: Somewhat poorly drained
Capacity of the most limiting layer to transmit water (Ksat): Moderately high to high (0.60 to 2.00 in/hr)

Depth to water table: About 18 to 48 inches
Frequency of flooding: Frequent
Frequency of ponding: None
Calcium carbonate, maximum content: 5 percent
Available water capacity: Very high (about 13.1 inches)

Interpretive groups

Land capability (nonirrigated): 5w

Typical profile

0 to 8 inches: Silt loam
8 to 30 inches: Very fine sandy loam
30 to 60 inches: Silt loam

Description of Cancienne

Setting

Landform: Depressions
Down-slope shape: Linear
Across-slope shape: Linear

Properties and qualities

Slope: 0 to 1 percent
Depth to restrictive feature: More than 80 inches
Drainage class: Somewhat poorly drained
Capacity of the most limiting layer to transmit water (Ksat): Moderately high (0.20 to 0.60 in/hr)
Depth to water table: About 18 to 48 inches
Frequency of flooding: Frequent
Frequency of ponding: None
Available water capacity: Very high (about 13.1 inches)

Interpretive groups

Land capability (nonirrigated): 5w

Typical profile

0 to 11 inches: Silt loam
11 to 21 inches: Silt loam
21 to 60 inches: Stratified very fine sandy loam to silty clay

Description of Schriever

Setting

Landform: Backswamps
Down-slope shape: Linear
Across-slope shape: Linear

Properties and qualities

Slope: 0 to 1 percent
Depth to restrictive feature: More than 80 inches
Drainage class: Poorly drained
Capacity of the most limiting layer to transmit water (Ksat): Very low to moderately low (0.00 to 0.06 in/hr)
Depth to water table: About 0 to 24 inches
Frequency of flooding: Frequent
Frequency of ponding: None
Calcium carbonate, maximum content: 5 percent
Available water capacity: Moderate (about 8.3 inches)

Interpretive groups

Land capability (nonirrigated): 5w

Typical profile

0 to 10 inches: Silt loam
10 to 43 inches: Clay
43 to 60 inches: Clay

GE—Gentilly muck

Map Unit Setting

Mean annual precipitation: 55 to 65 inches
Mean annual air temperature: 70 to 72 degrees F
Frost-free period: 300 to 350 days

Map Unit Composition

Gentilly and similar soils: 80 percent

Description of Gentilly

Setting

Landform: Marshes
Down-slope shape: Linear
Across-slope shape: Linear
Parent material: Thin herbaceous organic material over semifluid clayey over consolidated clayey alluvium

Properties and qualities

Slope: 0 to 1 percent
Depth to restrictive feature: More than 80 inches
Drainage class: Very poorly drained
Capacity of the most limiting layer to transmit water (Ksat): Very low to moderately low (0.00 to 0.06 in/hr)
Depth to water table: About 0 inches
Frequency of flooding: Frequent
Frequency of ponding: Frequent
Maximum salinity: Nonsaline to slightly saline (2.0 to 8.0 mmhos/cm)
Available water capacity: High (about 10.4 inches)

Interpretive groups

Land capability (nonirrigated): 7w

Typical profile

0 to 10 inches: Muck
10 to 24 inches: Clay
24 to 60 inches: Clay

Ha—Harahan clay

Map Unit Setting

Mean annual precipitation: 55 to 65 inches
Mean annual air temperature: 70 to 72 degrees F
Frost-free period: 300 to 350 days

Map Unit Composition

Harahan and similar soils: 90 percent

Description of Harahan

Setting

Landform: Backswamps
Down-slope shape: Linear
Across-slope shape: Linear
Parent material: Nonfluid over fluid clayey alluvium

Properties and qualities

Slope: 0 to 1 percent
Depth to restrictive feature: More than 80 inches
Drainage class: Poorly drained
Capacity of the most limiting layer to transmit water (Ksat): Very low to moderately low (0.00 to 0.06 in/hr)
Depth to water table: About 12 to 36 inches
Frequency of flooding: Rare
Frequency of ponding: None
Maximum salinity: Nonsaline (0.0 to 2.0 mmhos/cm)
Available water capacity: High (about 10.4 inches)

Interpretive groups

Land capability (nonirrigated): 3w

Typical profile

0 to 5 inches: Clay
5 to 22 inches: Clay
22 to 32 inches: Clay
32 to 75 inches: Clay

Sk—Schriever clay

Map Unit Setting

Elevation: 0 to 80 feet
Mean annual precipitation: 45 to 65 inches
Mean annual air temperature: 61 to 70 degrees F
Frost-free period: 200 to 350 days

Map Unit Composition
Schriever and similar soils: 90 percent

Description of Schriever

Setting
Landform: Backswamps
Down-slope shape: Linear
Across-slope shape: Linear

Properties and qualities
Slope: 0 to 1 percent
Depth to restrictive feature: More than 80 inches
Drainage class: Poorly drained
Capacity of the most limiting layer to transmit water (Ksat): Very low to moderately low (0.00 to 0.06 in/hr)
Depth to water table: About 0 to 24 inches
Frequency of flooding: Rare
Frequency of ponding: None
Calcium carbonate, maximum content: 5 percent
Available water capacity: Moderate (about 7.8 inches)

Interpretive groups
Land capability (nonirrigated): 3w

Typical profile
0 to 4 inches: Clay
4 to 40 inches: Clay
40 to 65 inches: Clay

W—Water

Map Unit Composition
Water, large: 100 percent

Ww—Westwego clay

Map Unit Setting
Mean annual precipitation: 55 to 65 inches
Mean annual air temperature: 70 to 72 degrees F
Frost-free period: 300 to 350 days

Map Unit Composition
Westwego and similar soils: 95 percent

Description of Westwego

Setting
Landform: Backswamps
Down-slope shape: Linear

Across-slope shape: Linear
Parent material: Nonfluid over fluid clayey alluvium

Properties and qualities

Slope: 0 to 1 percent
Depth to restrictive feature: More than 80 inches
Drainage class: Poorly drained
Capacity of the most limiting layer to transmit water (Ksat): Very low to moderately low (0.00 to 0.06 in/hr)
Depth to water table: About 12 to 36 inches
Frequency of flooding: Rare
Frequency of ponding: None
Maximum salinity: Nonsaline (0.0 to 2.0 mmhos/cm)
Available water capacity: Very high (about 15.0 inches)

Interpretive groups

Land capability (nonirrigated): 4w

Typical profile

0 to 31 inches: Clay
31 to 49 inches: Muck
49 to 62 inches: Clay

References

American Association of State Highway and Transportation Officials (AASHTO). 2004. Standard specifications for transportation materials and methods of sampling and testing. 24th edition.

American Society for Testing and Materials (ASTM). 2005. Standard classification of soils for engineering purposes. ASTM Standard D2487-00.

Cowardin, L.M., V. Carter, F.C. Golet, and E.T. LaRoe. 1979. Classification of wetlands and deep-water habitats of the United States. U.S. Fish and Wildlife Service FWS/OBS-79/31.

Federal Register. July 13, 1994. Changes in hydric soils of the United States.

Federal Register. September 18, 2002. Hydric soils of the United States.

Hurt, G.W., and L.M. Vasilas, editors. Version 6.0, 2006. Field indicators of hydric soils in the United States.

National Research Council. 1995. Wetlands: Characteristics and boundaries.

Soil Survey Division Staff. 1993. Soil survey manual. Soil Conservation Service. U.S. Department of Agriculture Handbook 18. http://soils.usda.gov/

Soil Survey Staff. 1999. Soil taxonomy: A basic system of soil classification for making and interpreting soil surveys. 2nd edition. Natural Resources Conservation Service, U.S. Department of Agriculture Handbook 436. http://soils.usda.gov/

Soil Survey Staff. 2006. Keys to soil taxonomy. 10th edition. U.S. Department of Agriculture, Natural Resources Conservation Service. http://soils.usda.gov/

Tiner, R.W., Jr. 1985. Wetlands of Delaware. U.S. Fish and Wildlife Service and Delaware Department of Natural Resources and Environmental Control, Wetlands Section.

United States Army Corps of Engineers, Environmental Laboratory. 1987. Corps of Engineers wetlands delineation manual. Waterways Experiment Station Technical Report Y-87-1.

United States Department of Agriculture, Natural Resources Conservation Service. National forestry manual. http://soils.usda.gov/

United States Department of Agriculture, Natural Resources Conservation Service. National range and pasture handbook. http://www.glti.nrcs.usda.gov/

United States Department of Agriculture, Natural Resources Conservation Service. National soil survey handbook, title 430-VI. http://soils.usda.gov/

United States Department of Agriculture, Natural Resources Conservation Service. 2006. Land resource regions and major land resource areas of the United States, the Caribbean, and the Pacific Basin. U.S. Department of Agriculture Handbook 296. http://soils.usda.gov/

United States Department of Agriculture, Soil Conservation Service. 1961. Land capability classification. U.S. Department of Agriculture Handbook 210.

APPENDIX E

FEMA MAPS

KEY TO MAP

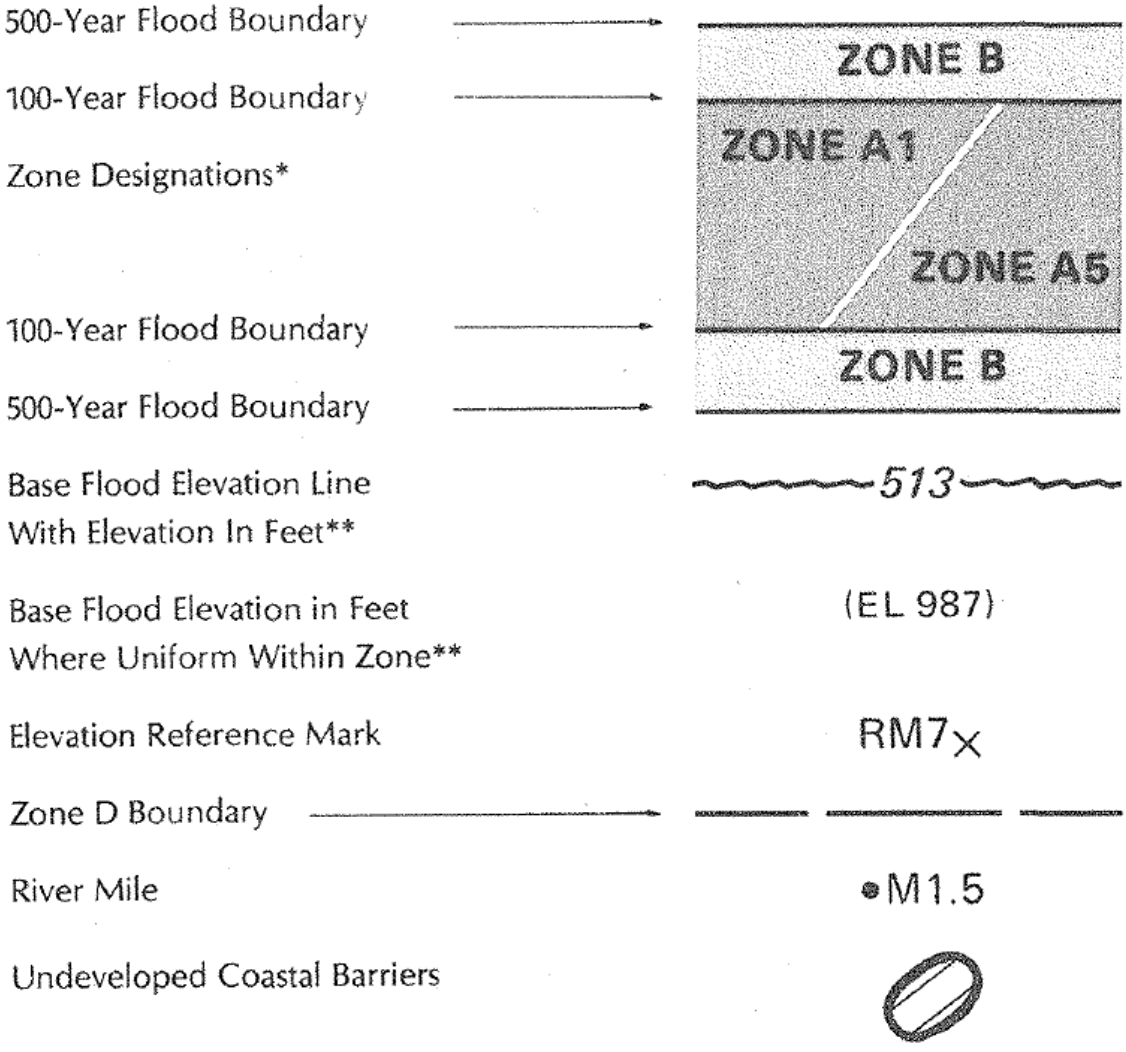

**Referenced to the National Geodetic Vertical Datum of 1929

*EXPLANATION OF ZONE DESIGNATIONS

ZONE	EXPLANATION
A	Areas of 100-year flood; base flood elevations and flood hazard factors not determined.
AO	Areas of 100-year shallow flooding where depths are between one (1) and three (3) feet; average depths of inundation are shown, but no flood hazard factors are determined.
AH	Areas of 100-year shallow flooding where depths are between one (1) and three (3) feet; base flood elevations are shown, but no flood hazard factors are determined.
A1-A30	Areas of 100-year flood; base flood elevations and flood hazard factors determined.
A99	Areas of 100-year flood to be protected by flood protection system under construction; base flood elevations and flood hazard factors not determined.
B	Areas between limits of the 100-year flood and 500-year flood; or certain areas subject to 100-year flooding with average depths less than one (1) foot or where the contributing drainage area is less than one square mile; or areas protected by levees from the base flood. (Medium shading)
C	Areas of minimal flooding. (No shading)
D	Areas of undetermined, but possible, flood hazards.
V	Areas of 100-year coastal flood with velocity (wave action); base flood elevations and flood hazard factors not determined.
V1-V30	Areas of 100-year coastal flood with velocity (wave action); base flood elevations and flood hazard factors determined.

NOTES TO USER

This map is for use in administering the National Flood Insurance Program; it does not necessarily identify all areas subject to flooding, particularly from local drainage sources of small size, or all planimetric features outside Special Flood Hazard Areas. The community map repository should be consulted for possible updated flood hazard information prior to use of this map for property purchase or construction purposes.

Coastal base flood elevations apply only landward of 0.0 NGVD, and include the effects of wave action; these elevations may also differ significantly from those developed by the National Weather Service for hurricane evacuation planning.

Areas of special flood hazard (100-year flood) include Zones A, A1-A30, AH, AO, A99, V, and V1-V30.

Certain areas not in Special Flood Hazard Areas may be protected by flood control structures.

For adjoining map panels see separately printed Map Index.

INITIAL IDENTIFICATION:
JANUARY 17, 1985

FLOOD HAZARD BOUNDARY MAP REVISION:
NONE

FLOOD INSURANCE RATE MAP EFFECTIVE:
MAY 1, 1985

FLOOD INSURANCE RATE MAP REVISIONS:
September 28, 1990 - to incorporate previously issued letters of map revision.

ALL ZONE B AREAS PROTECTED FROM 100-YEAR FLOOD BY LEVEE, DIKE OR OTHER STRUCTURE, SUBJECT TO FAILURE OR OVERTOPPING DURING LARGER FLOODS.

For description of Elevation Reference Marks see panel 220139 0030.

To determine if flood insurance is available in this community, contact your insurance agent, or call the National Flood Insurance Program, at (800) 638-6620.

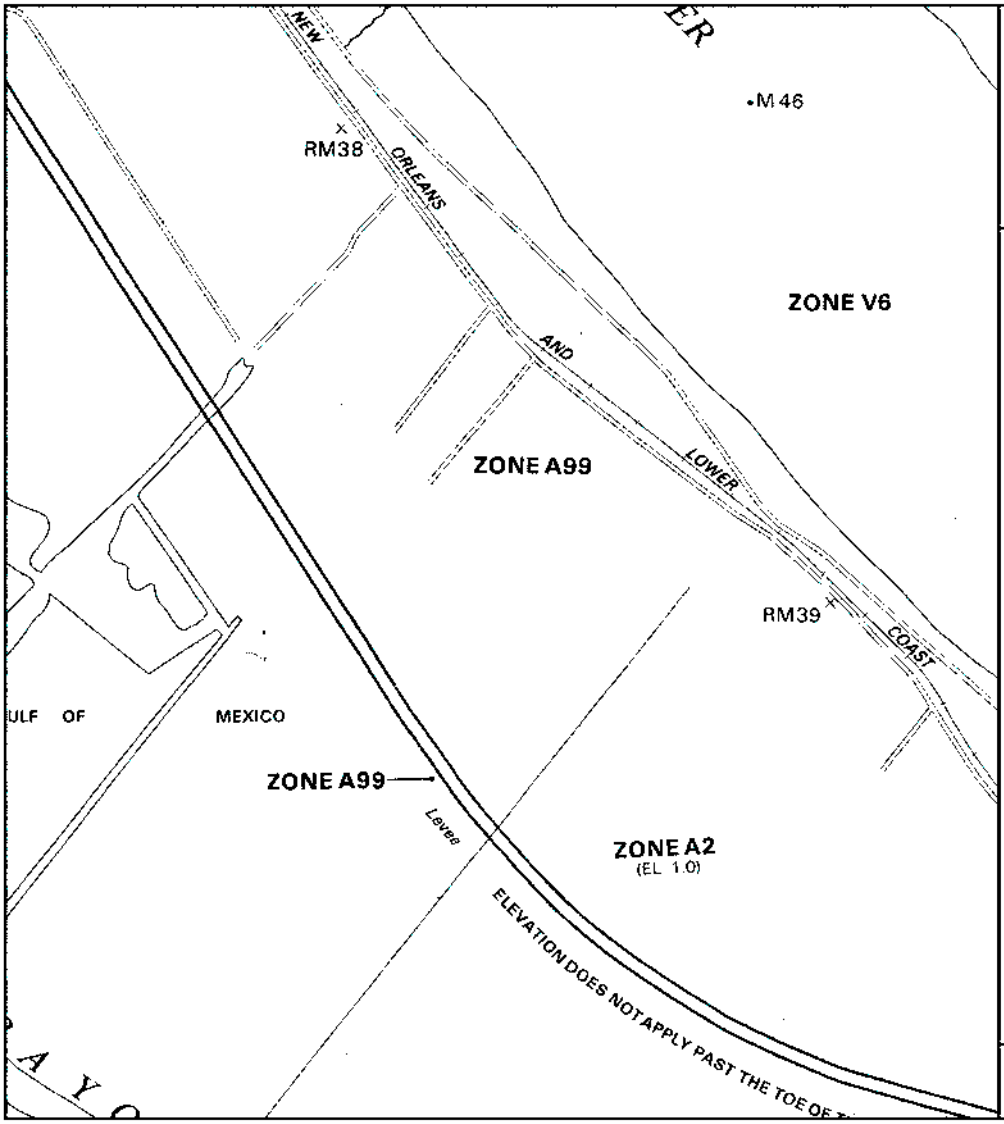

APPROXIMATE SCALE IN FEET

1000 0 1000

NATIONAL FLOOD INSURANCE PROGRAM

FIRM

FLOOD INSURANCE RATE MAP

PLAQUEMINES PARISH, LOUISIANA
(UNINCORPORATED AREAS)

PANEL 445 OF 1400
(SEE MAP INDEX FOR PANELS NOT PRINTED)

COMMUNITY-PANEL NUMBER
220139 0445 C

MAP REVISED:
SEPTEMBER 30, 1993

Federal Emergency Management Agency

This is an official copy of a portion of the above referenced flood map. It was extracted using F-MIT On-Line. This map does not reflect changes or amendments which may have been made subsequent to the date on the title block. For the latest product information about National Flood Insurance Program flood maps check the FEMA Flood Map Store at www.msc.fema.gov

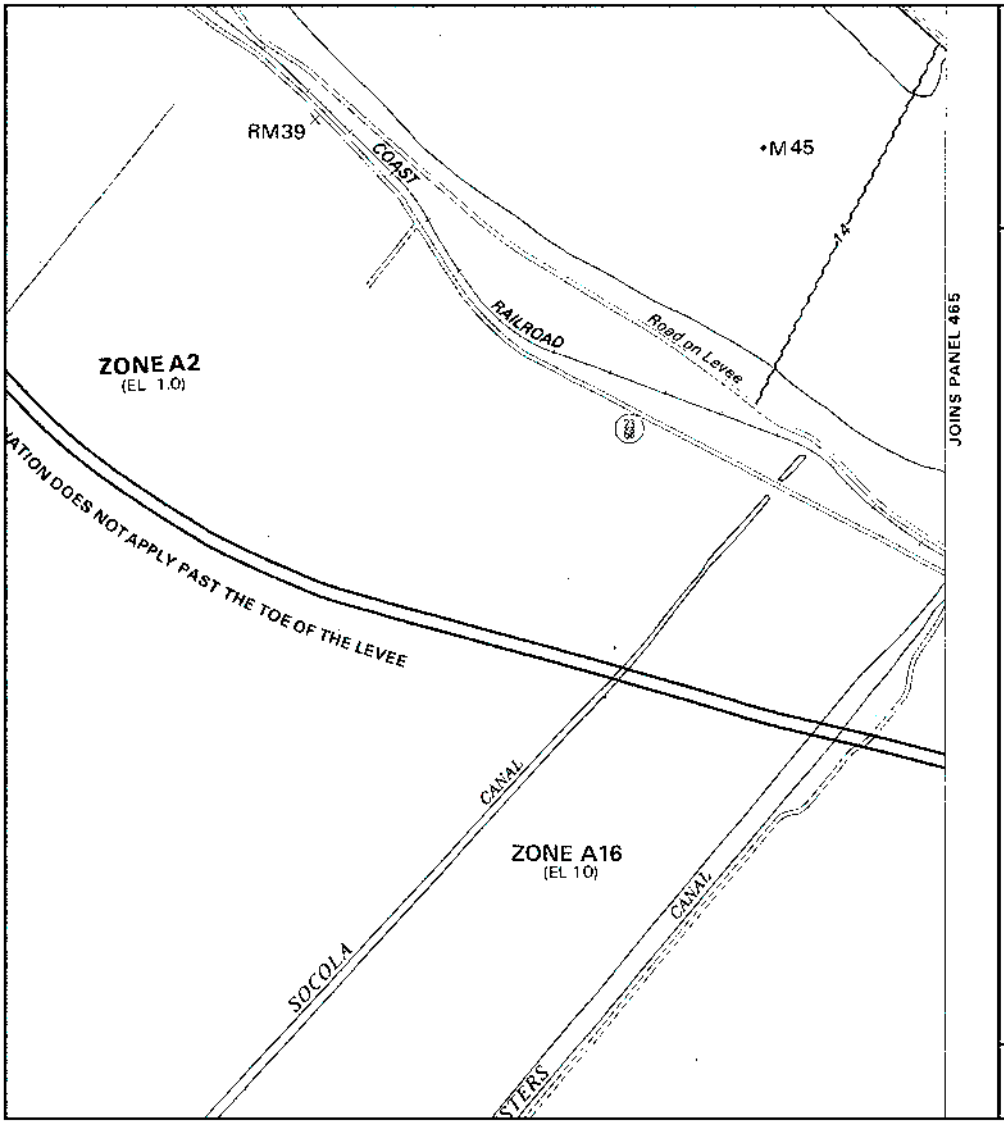

APPROXIMATE SCALE IN FEET

1000 0 1000

NATIONAL FLOOD INSURANCE PROGRAM

FIRM

FLOOD INSURANCE RATE MAP

PLAQUEMINES PARISH, LOUISIANA

(UNINCORPORATED AREAS)

PANEL 445 OF 1400

(SEE MAP INDEX FOR PANELS NOT PRINTED)

COMMUNITY-PANEL NUMBER
220139 0445 C

MAP REVISED:
SEPTEMBER 30, 1993

Federal Emergency Management Agency

This is an official copy of a portion of the above referenced flood map. It was extracted using F-MIT On-Line. This map does not reflect changes or amendments which may have been made subsequent to the date on the title block. For the latest product information about National Flood Insurance Program flood maps check the FEMA Flood Map Store at www.msc.fema.gov

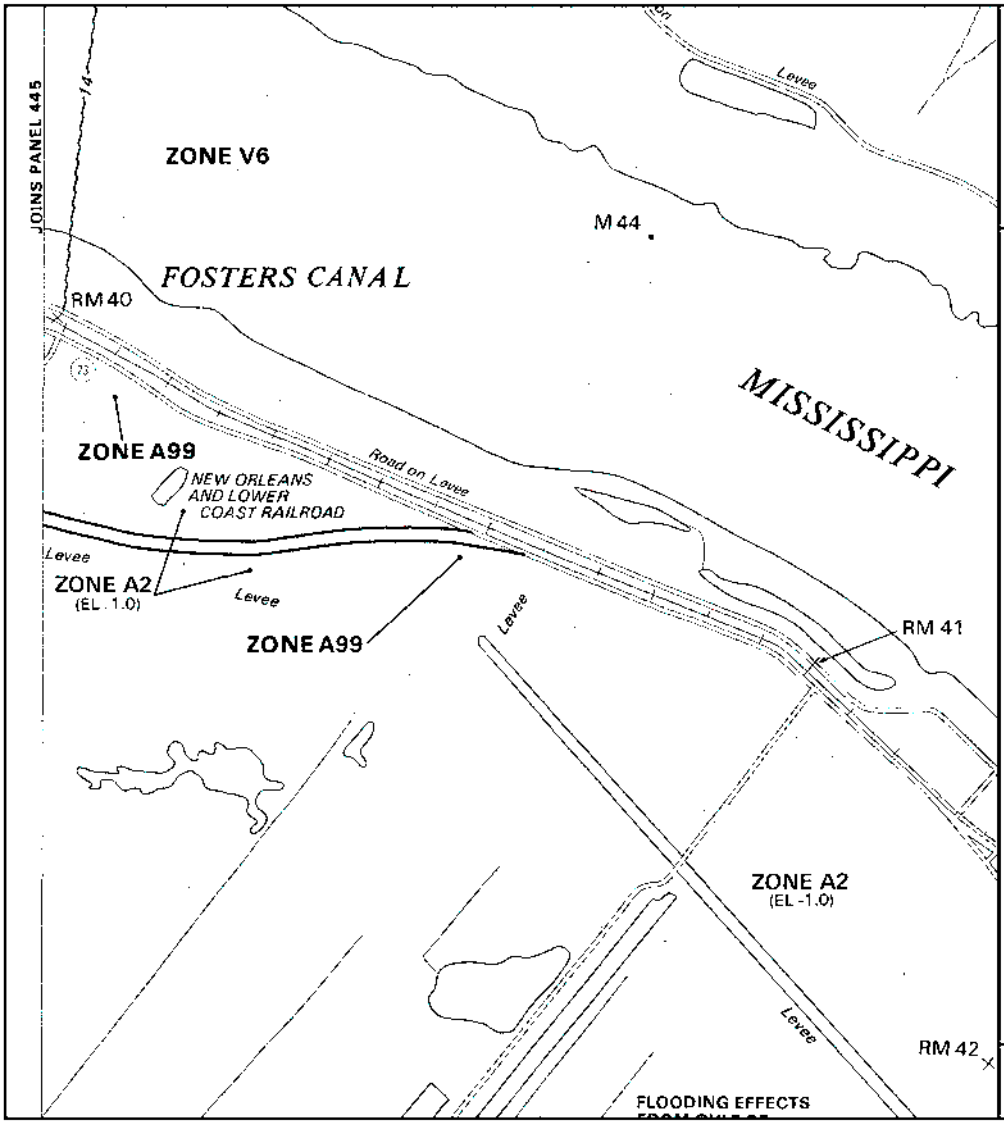

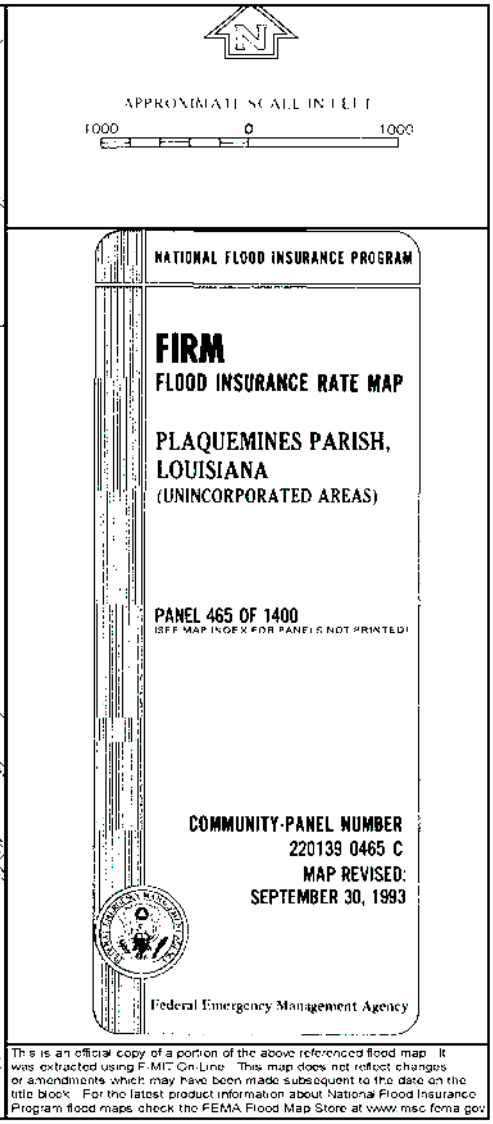

This is an official copy of a portion of the above referenced flood map. It was extracted using F-MIT On-Line. This map does not reflect changes or amendments which may have been made subsequent to the date on the title block. For the latest product information about National Flood Insurance Program flood maps check the FEMA Flood Map Store at www.msc.fema.gov

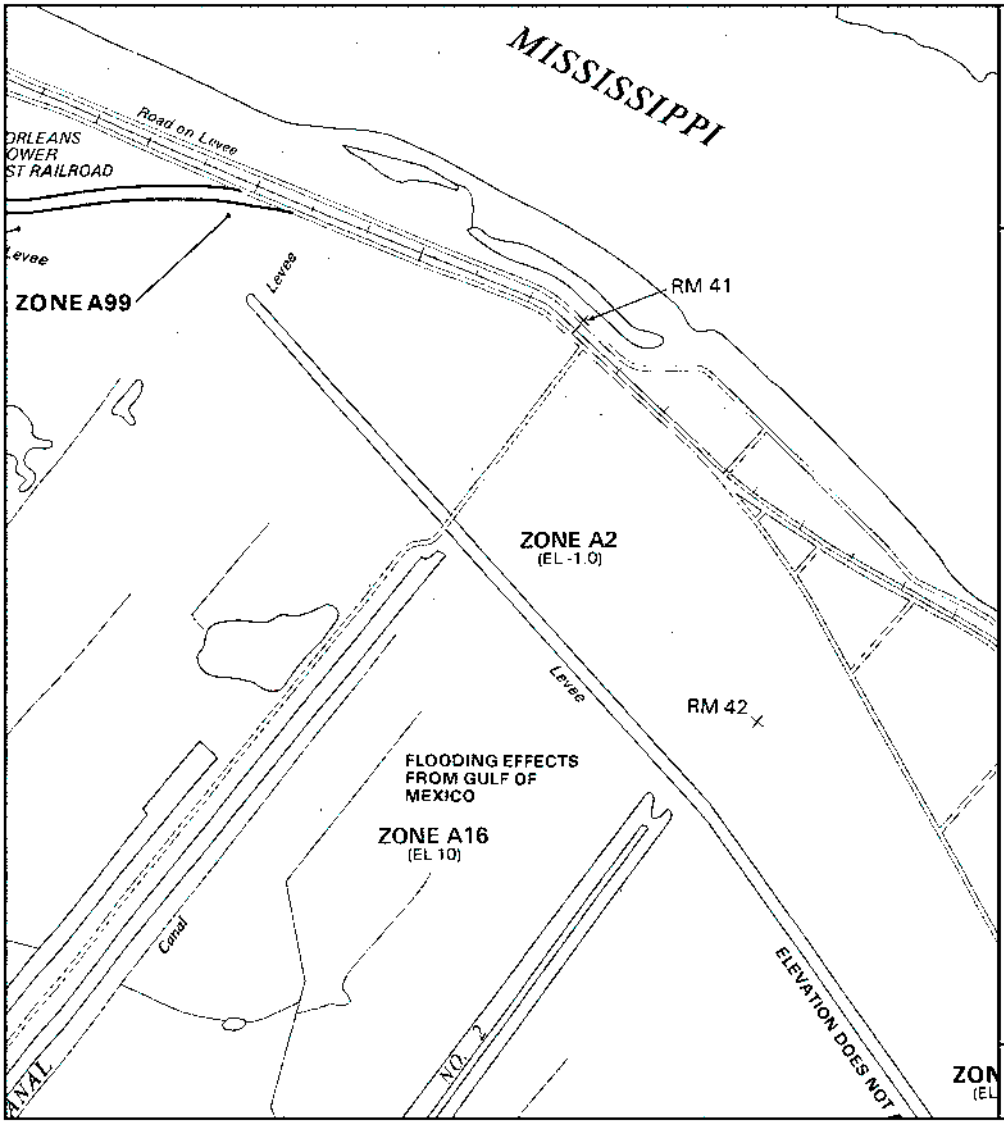



APPROXIMATE SCALE IN FEET

1000 0 1000

NATIONAL FLOOD INSURANCE PROGRAM

FIRM

FLOOD INSURANCE RATE MAP

PLAQUEMINES PARISH, LOUISIANA
(UNINCORPORATED AREAS)

PANEL 465 OF 1400
(SEE MAP INDEX FOR PANELS NOT PRINTED)

COMMUNITY-PANEL NUMBER
220139 0465 C
MAP REVISED:
SEPTEMBER 30, 1993

Federal Emergency Management Agency

This is an official copy of a portion of the above referenced flood map. It was extracted using F-MIT On-Line. This map does not reflect changes or amendments which may have been made subsequent to the date on the title block. For the latest product information about National Flood Insurance Program flood maps, check the FEMA Flood Map Store at www.msc.fema.gov

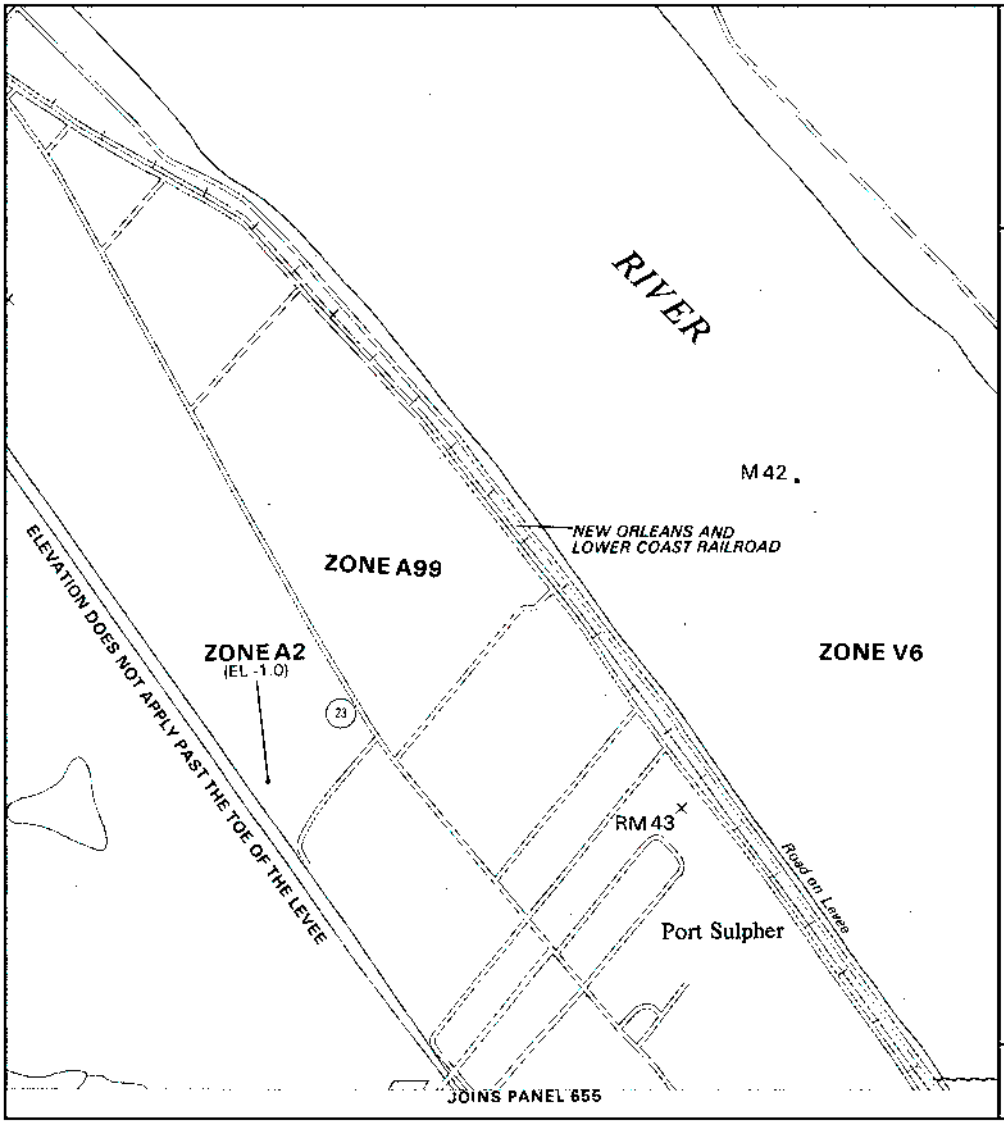

N

APPROXIMATE SCALE IN FEET

1000 0 1000

NATIONAL FLOOD INSURANCE PROGRAM

FIRM

FLOOD INSURANCE RATE MAP

PLAQUEMINES PARISH,
LOUISIANA
(UNINCORPORATED AREAS)

PANEL 465 OF 1400
(SEE MAP INDEX FOR PANELS NOT PRINTED)

COMMUNITY-PANEL NUMBER
220139 0465 C
MAP REVISED:
SEPTEMBER 30, 1993

Federal Emergency Management Agency

This is an official copy of a portion of the above referenced flood map. It was extracted using F-MIT On-Line. This map does not reflect changes or amendments which may have been made subsequent to the date on the title block. For the latest product information about National Flood Insurance Program flood maps check the FEMA Flood Map Store at www.msc.fema.gov

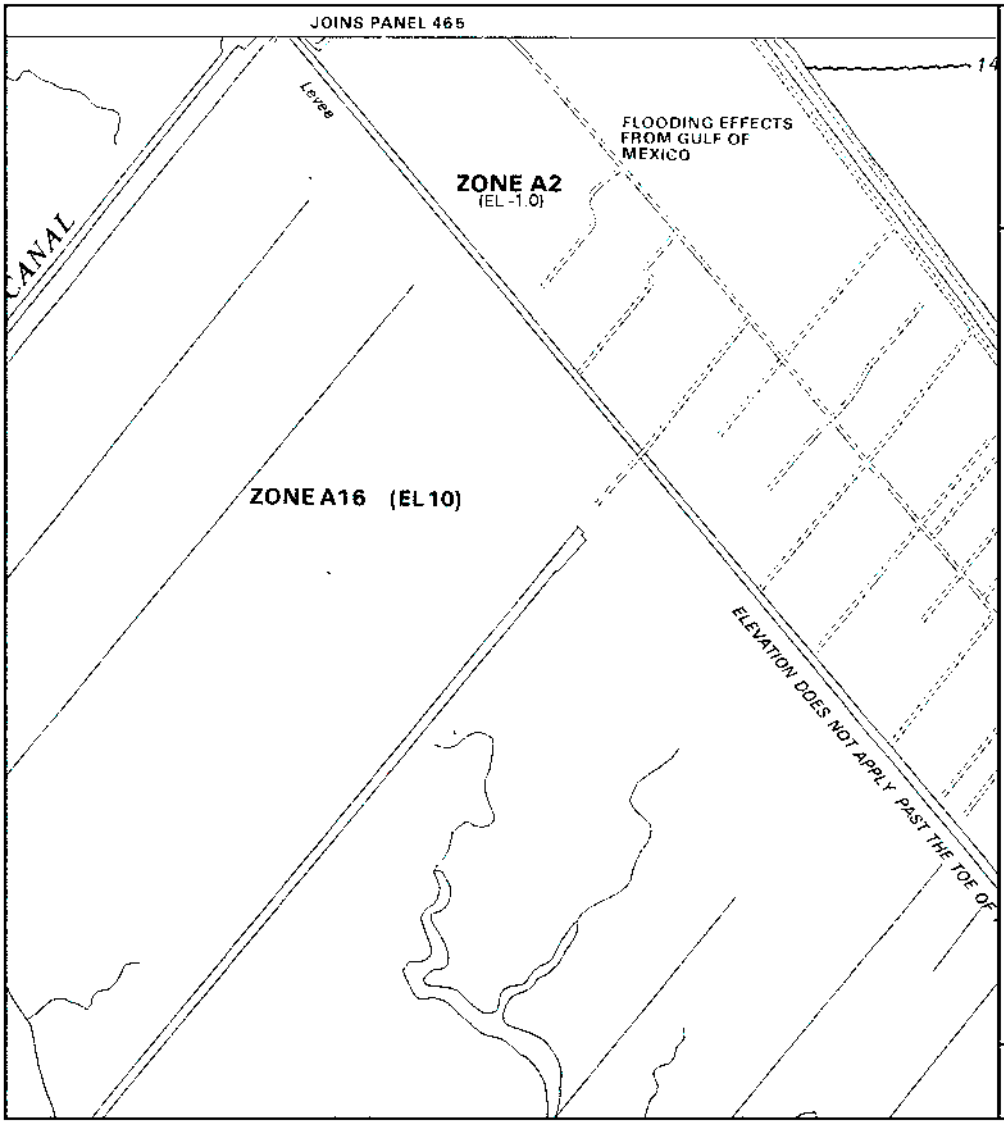

APPROXIMATE SCALE IN FEET

1000 0 1000

NATIONAL FLOOD INSURANCE PROGRAM

FIRM

FLOOD INSURANCE RATE MAP

PLAQUEMINES PARISH, LOUISIANA
(UNINCORPORATED AREAS)

PANEL 655 OF 1400
(SEE MAP INDEX FOR PANELS NOT PRINTED)

COMMUNITY-PANEL NUMBER
220139 0655 C

MAP REVISED:
SEPTEMBER 30, 1993

Federal Emergency Management Agency

This is an official copy of a portion of the above referenced flood map. It was extracted using F-MIT On-Line. This map does not reflect changes or amendments which may have been made subsequent to the date on the title block. For the latest product information about National Flood Insurance Program flood maps, check the FEMA Flood Map Store at www.msc.fema.gov

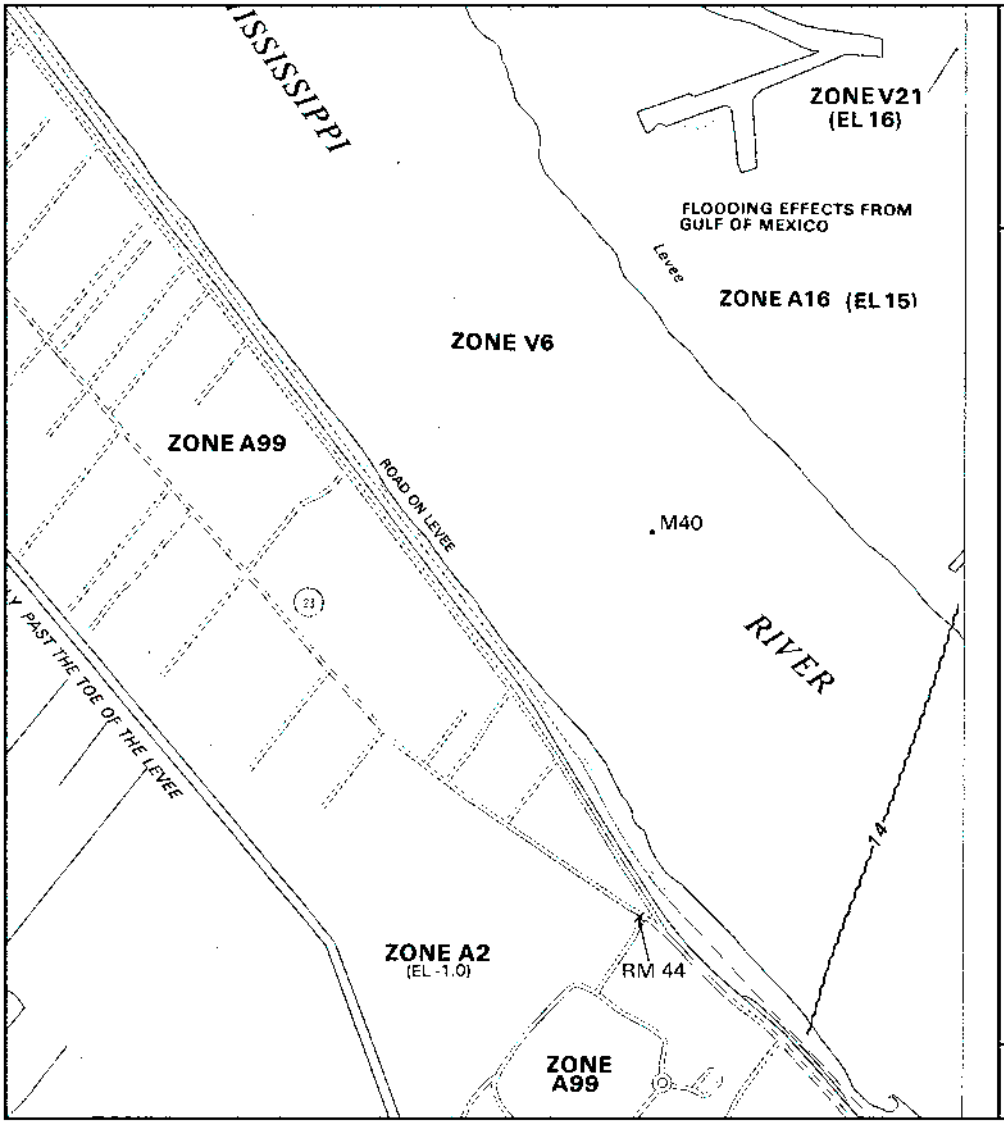

APPROXIMATE SCALE IN FEET

1000 0 1000

NATIONAL FLOOD INSURANCE PROGRAM

FIRM

FLOOD INSURANCE RATE MAP

PLAQUEMINES PARISH,
LOUISIANA
(UNINCORPORATED AREAS)

PANEL 655 OF 1400
(SEE MAP INDEX FOR PANELS NOT PRINTED)

COMMUNITY-PANEL NUMBER
220139 0655 C

MAP REVISED:
SEPTEMBER 30, 1993

Federal Emergency Management Agency

This is an official copy of a portion of the above referenced flood map. It was extracted using F-MIT On-Line. This map does not reflect changes or amendments which may have been made subsequent to the date on the title block. For the latest product information about National Flood Insurance Program flood maps check the FEMA Flood Map Store at www.msc.fema.gov

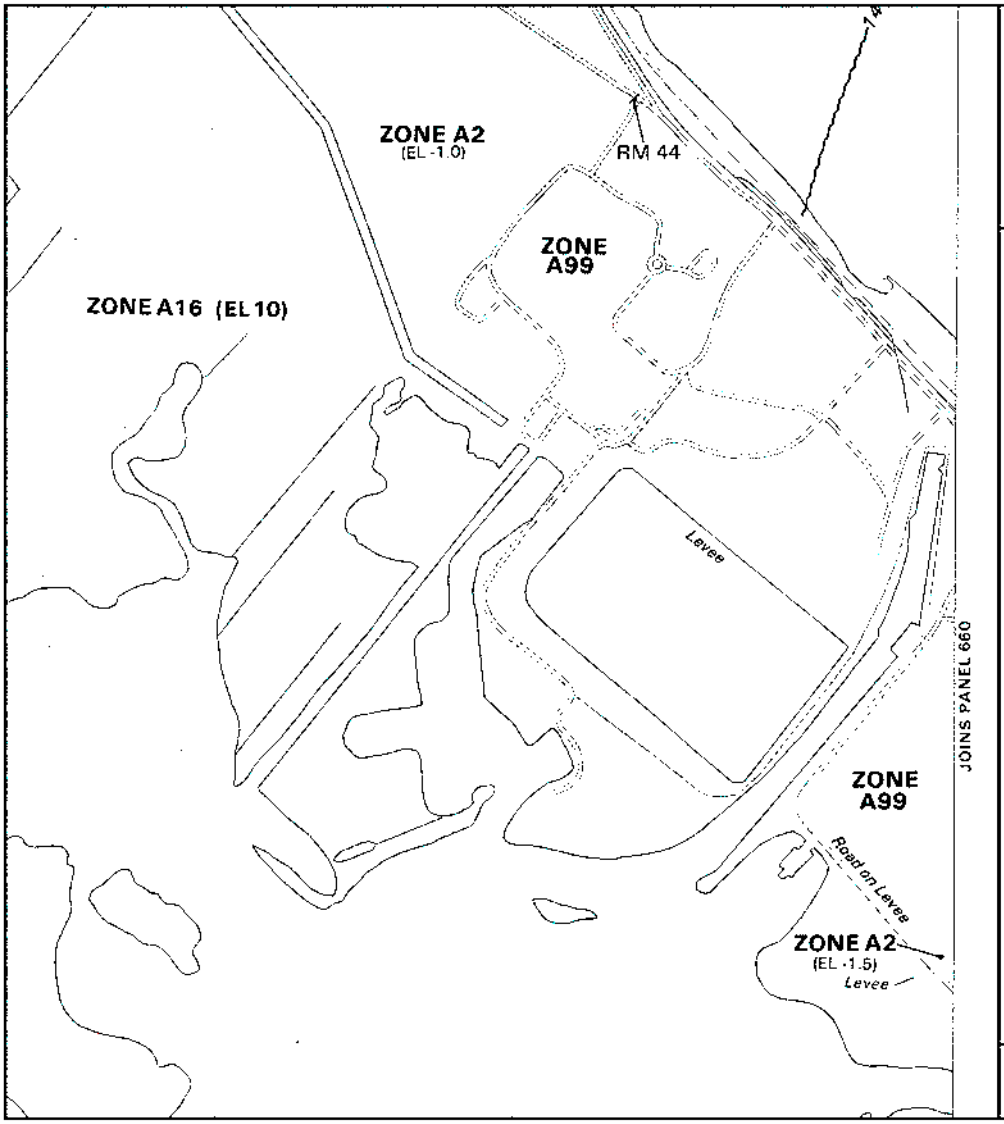

APPROXIMATE SCALE IN FEET

1000 0 1000

NATIONAL FLOOD INSURANCE PROGRAM

FIRM

FLOOD INSURANCE RATE MAP

PLAQUEMINES PARISH, LOUISIANA
(UNINCORPORATED AREAS)

PANEL 655 OF 1400
(SEE MAP INDEX FOR PANELS NOT PRINTED)

COMMUNITY-PANEL NUMBER
220139 0655 C

MAP REVISED:
SEPTEMBER 30, 1993

Federal Emergency Management Agency

This is an official copy of a portion of the above referenced flood map. It was extracted using F-MIT On-Line. This map does not reflect changes or amendments which may have been made subsequent to the date on the title block. For the latest product information about National Flood Insurance Program flood maps, check the FEMA Flood Map Store at www.msc.fema.gov

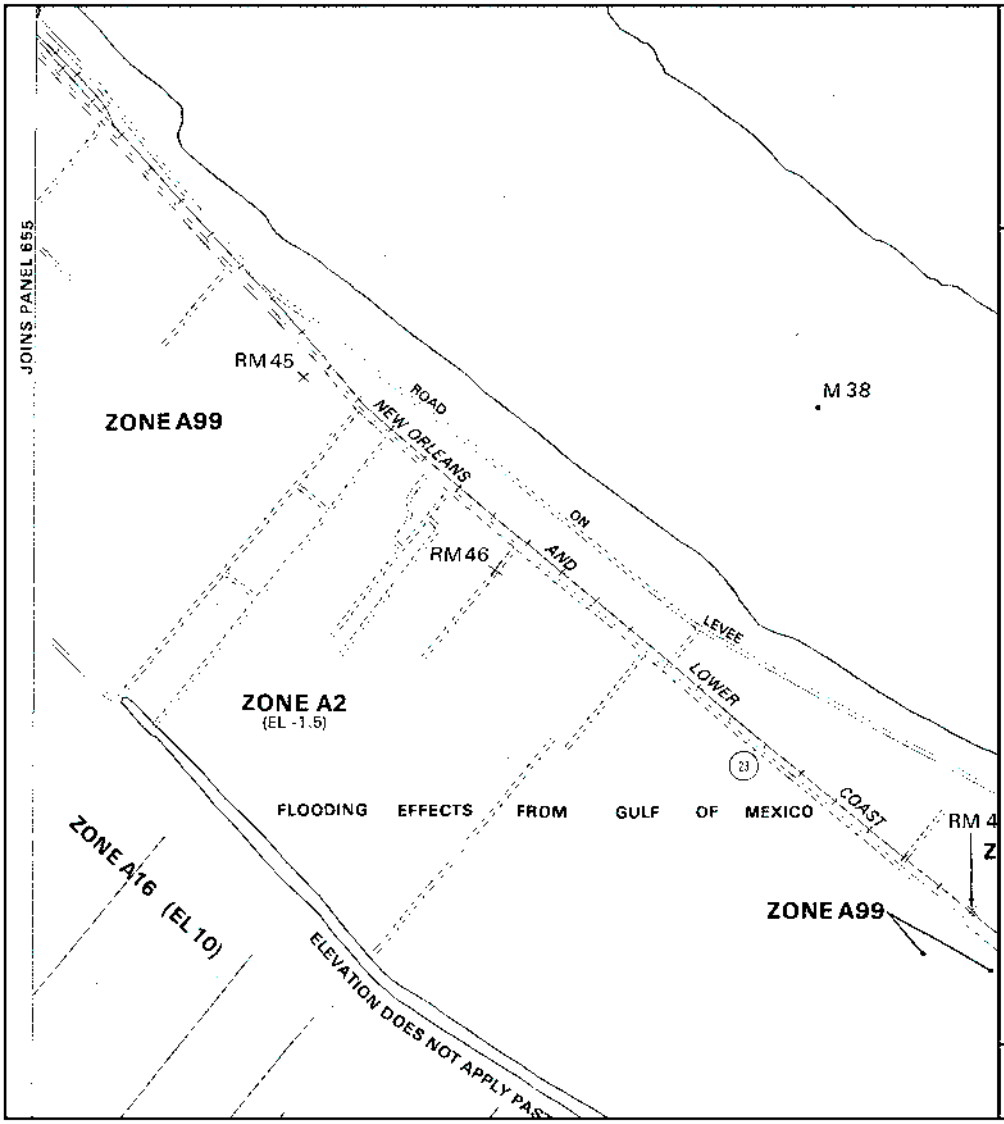

APPROXIMATE SCALE IN FEET

1000 0 1000

NATIONAL FLOOD INSURANCE PROGRAM

FIRM

FLOOD INSURANCE RATE MAP

PLAQUEMINES PARISH, LOUISIANA

(UNINCORPORATED AREAS)

PANEL 660 OF 1400

(SEE MAP INDEX FOR PANELS NOT PRINTED)

COMMUNITY-PANEL NUMBER
220139 0660 C
MAP REVISED:
SEPTEMBER 30, 1993

Federal Emergency Management Agency

This is an official copy of a portion of the above referenced flood map. It was extracted using F-MIT On-Line. This map does not reflect changes or amendments which may have been made subsequent to the date on the title block. For the latest product information about National Flood Insurance Program flood maps check the FEMA Flood Map Store at www.msc.fema.gov

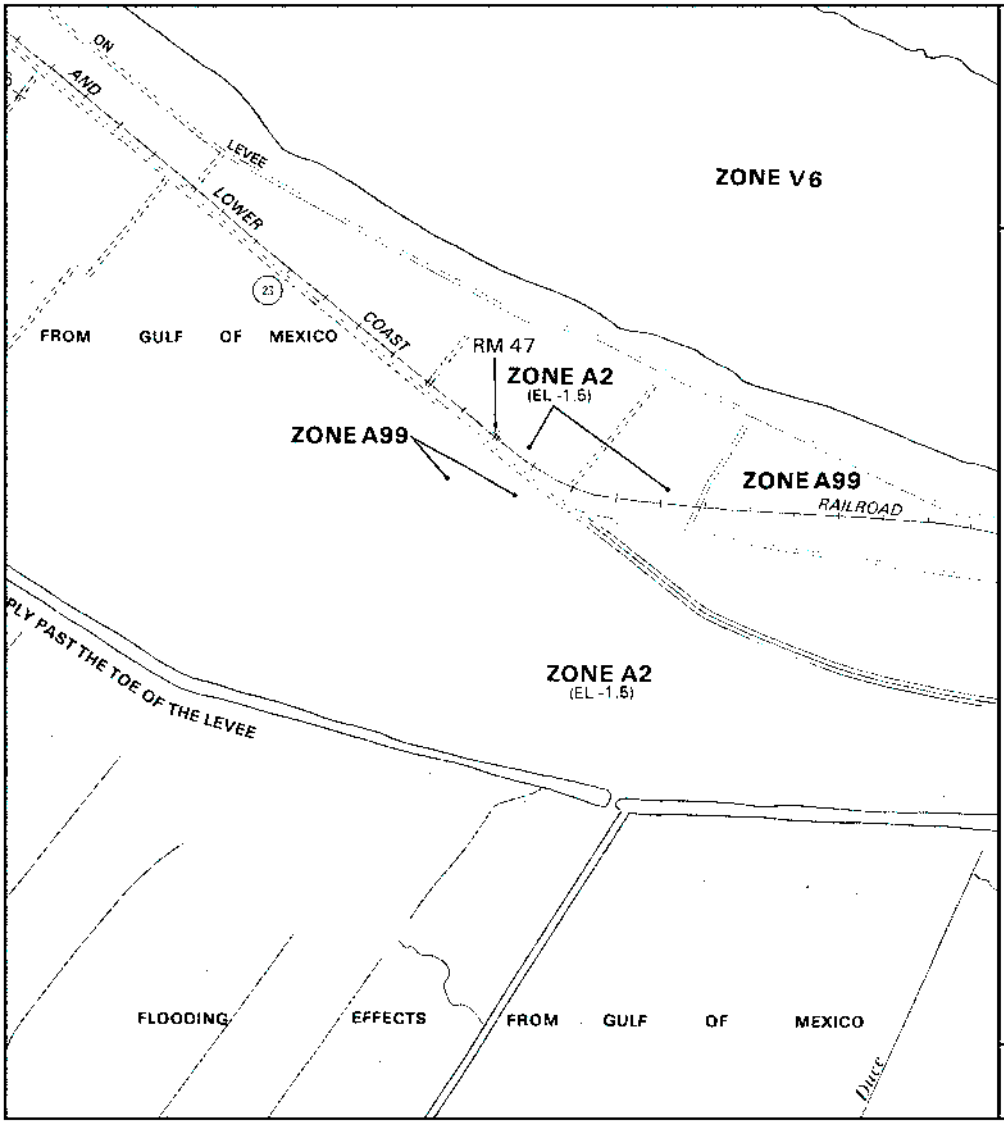

APPROXIMATE SCALE IN FEET

1000 0 1000

NATIONAL FLOOD INSURANCE PROGRAM

FIRM

FLOOD INSURANCE RATE MAP

PLAQUEMINES PARISH, LOUISIANA
(UNINCORPORATED AREAS)

PANEL 660 OF 1400
(SEE MAP INDEX FOR PANELS NOT PRINTED)

COMMUNITY-PANEL NUMBER
220139 0660 C
MAP REVISED:
SEPTEMBER 30, 1993

Federal Emergency Management Agency

This is an official copy of a portion of the above referenced flood map. It was extracted using F-MIT On-Line. This map does not reflect changes or amendments which may have been made subsequent to the date on the title block. For the latest product information about National Flood Insurance Program flood maps check the FEMA Flood Map Store at www.msc.fema.gov

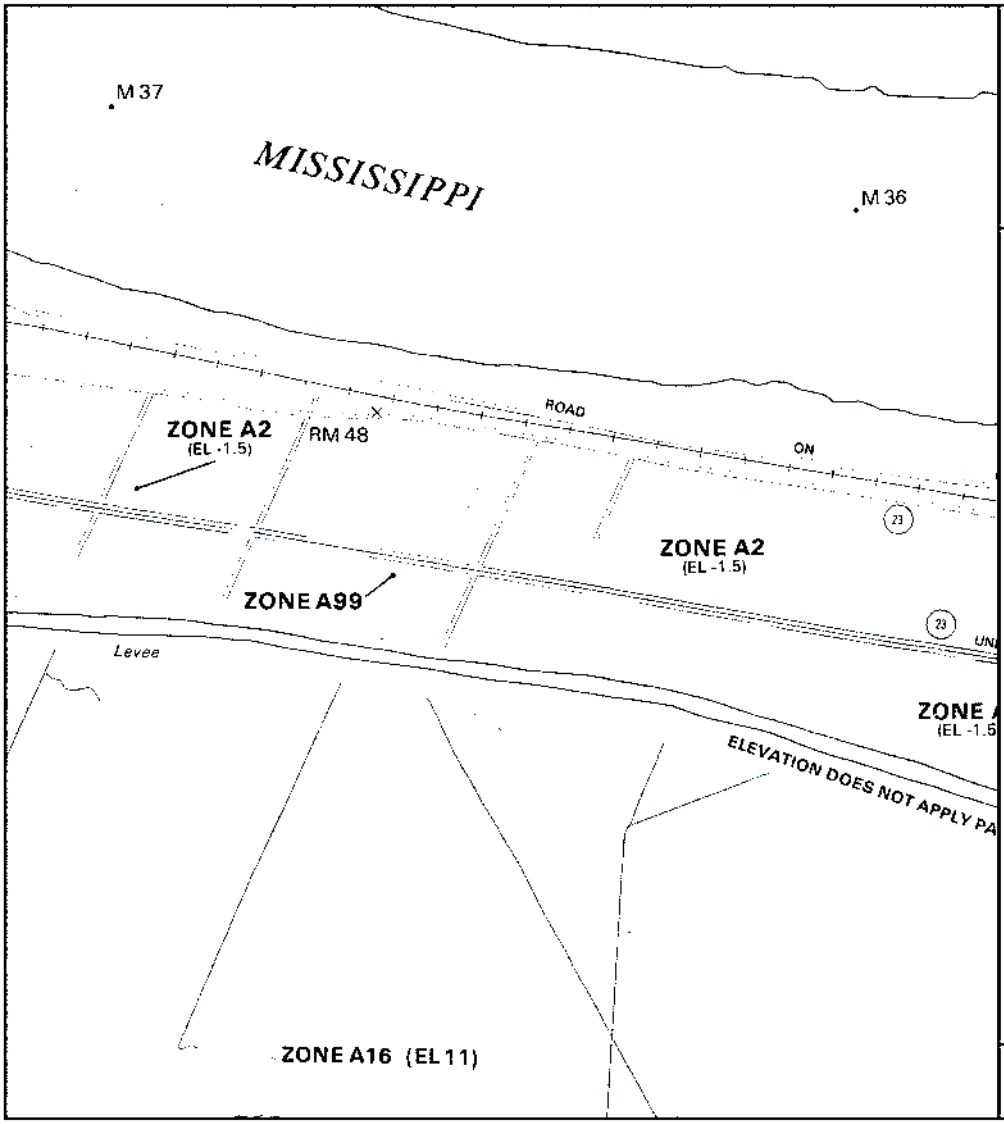

N

APPROXIMATE SCALE IN FEET

1000 0 1000

NATIONAL FLOOD INSURANCE PROGRAM

FIRM

FLOOD INSURANCE RATE MAP

PLAQUEMINES PARISH, LOUISIANA
(UNINCORPORATED AREAS)

PANEL 660 OF 1400
(SEE MAP INDEX FOR PANELS NOT PRINTED)

COMMUNITY-PANEL NUMBER
220139 0660 C
MAP REVISED:
SEPTEMBER 30, 1993

Federal Emergency Management Agency

This is an official copy of a portion of the above referenced flood map. It was extracted using F-MIT On-Line. This map does not reflect changes or amendments which may have been made subsequent to the date on the title block. For the latest product information about National Flood Insurance Program flood maps check the FEMA Flood Map Store at www.msc.fema.gov

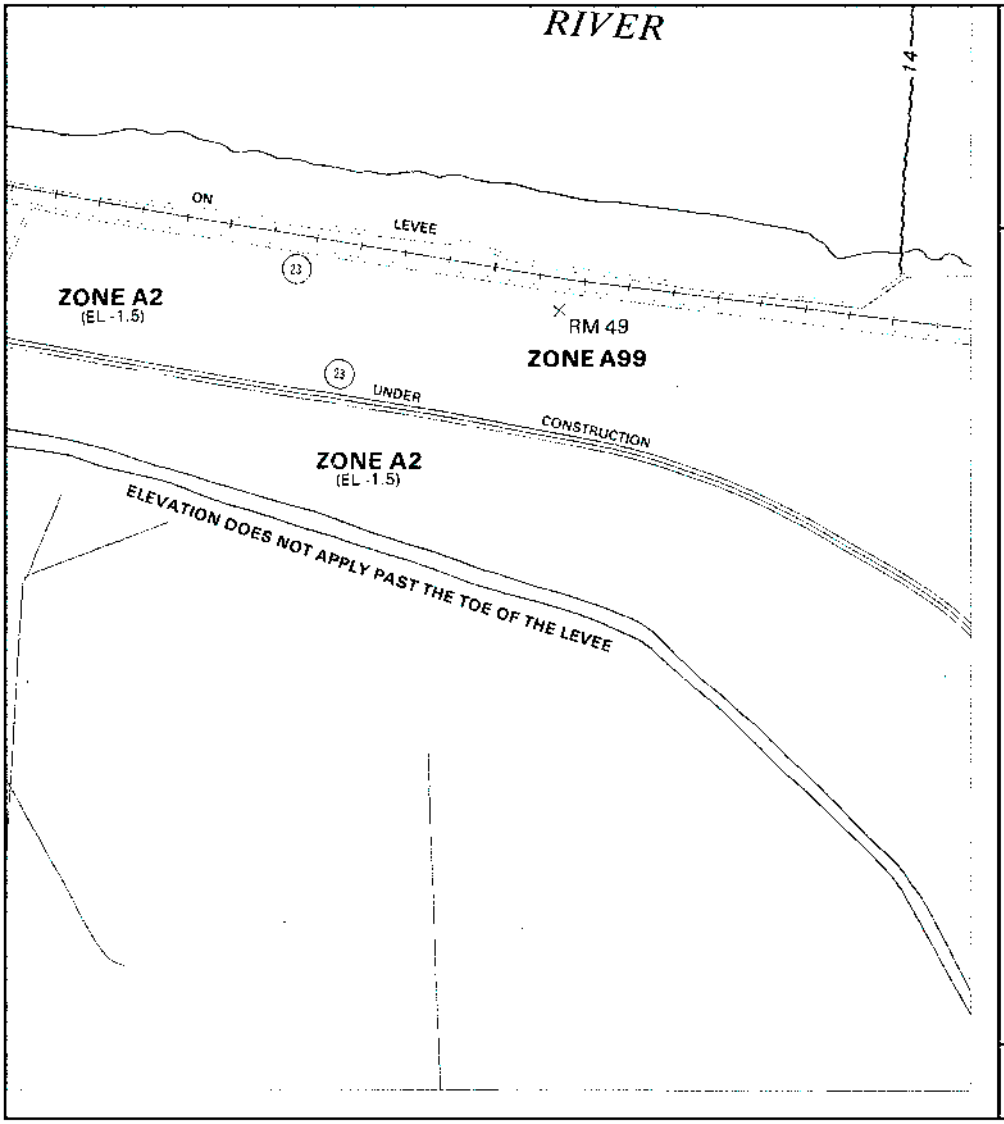

N

APPROXIMATE SCALE IN FEET

1000 0 1000

NATIONAL FLOOD INSURANCE PROGRAM

FIRM

FLOOD INSURANCE RATE MAP

PLAQUEMINES PARISH, LOUISIANA

(UNINCORPORATED AREAS)

PANEL 660 OF 1400

(SEE MAP INDEX FOR PANELS NOT PRINTED)

COMMUNITY-PANEL NUMBER
220139 0660 C
MAP REVISED:
SEPTEMBER 30, 1993

Federal Emergency Management Agency

This is an official copy of a portion of the above referenced flood map. It was extracted using F-MIT On-Line. This map does not reflect changes or amendments which may have been made subsequent to the date on the title block. For the latest product information about National Flood Insurance Program flood maps, check the FEMA Flood Map Store at www.msc.fema.gov

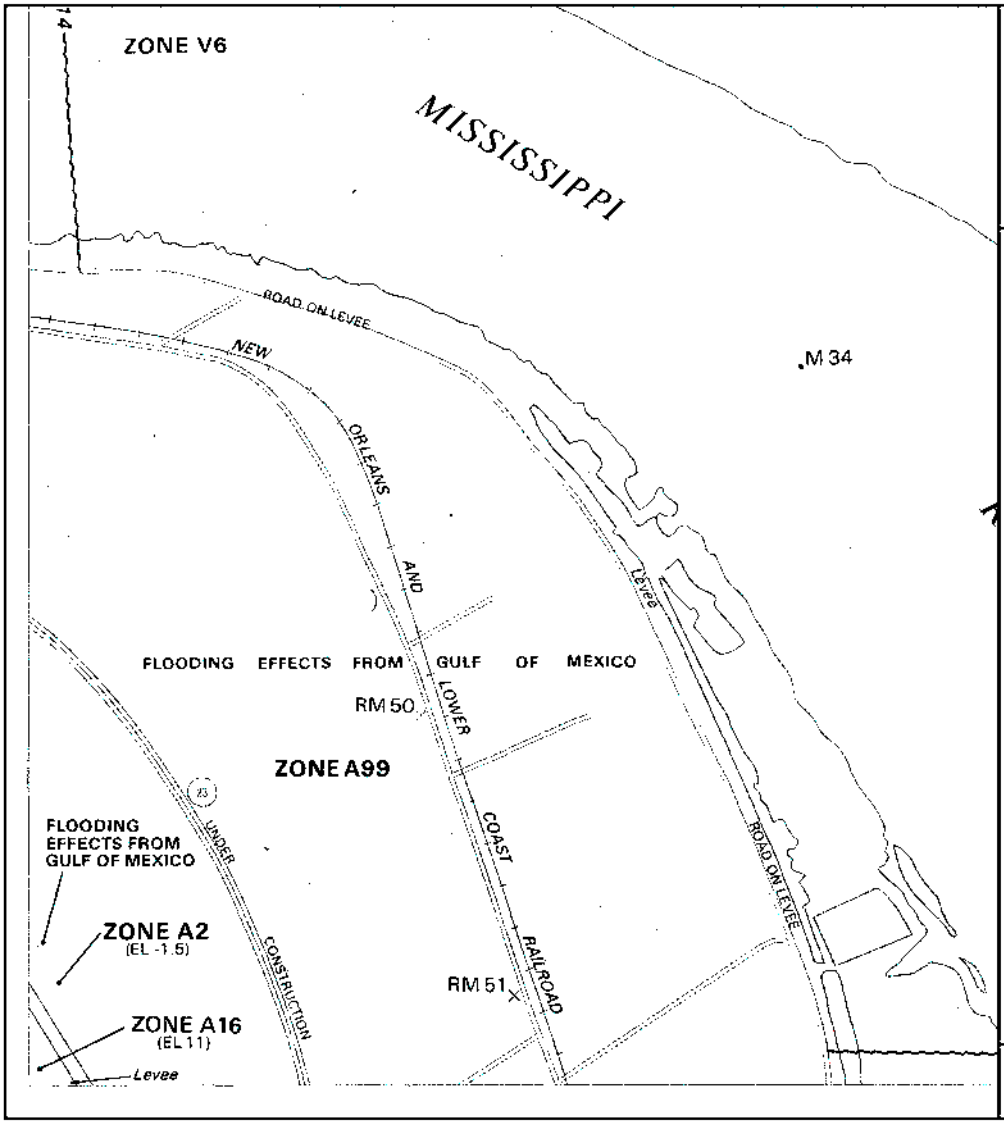

APPROXIMATE SCALE IN FEET

1000 0 1000

NATIONAL FLOOD INSURANCE PROGRAM

FIRM

FLOOD INSURANCE RATE MAP

PLAQUEMINES PARISH, LOUISIANA

(UNINCORPORATED AREAS)

PANEL 680 OF 1400

(SEE MAP INDEX FOR PANELS NOT PRINTED)

COMMUNITY-PANEL NUMBER
220139 0680 C

MAP REVISED:
SEPTEMBER 30, 1993

Federal Emergency Management Agency

This is an official copy of a portion of the above referenced flood map. It was extracted using F-MIT On-Line. This map does not reflect changes or amendments which may have been made subsequent to the date on the title block. For the latest product information about National Flood Insurance Program flood maps, check the FEMA Flood Map Store at www.msc.fema.gov

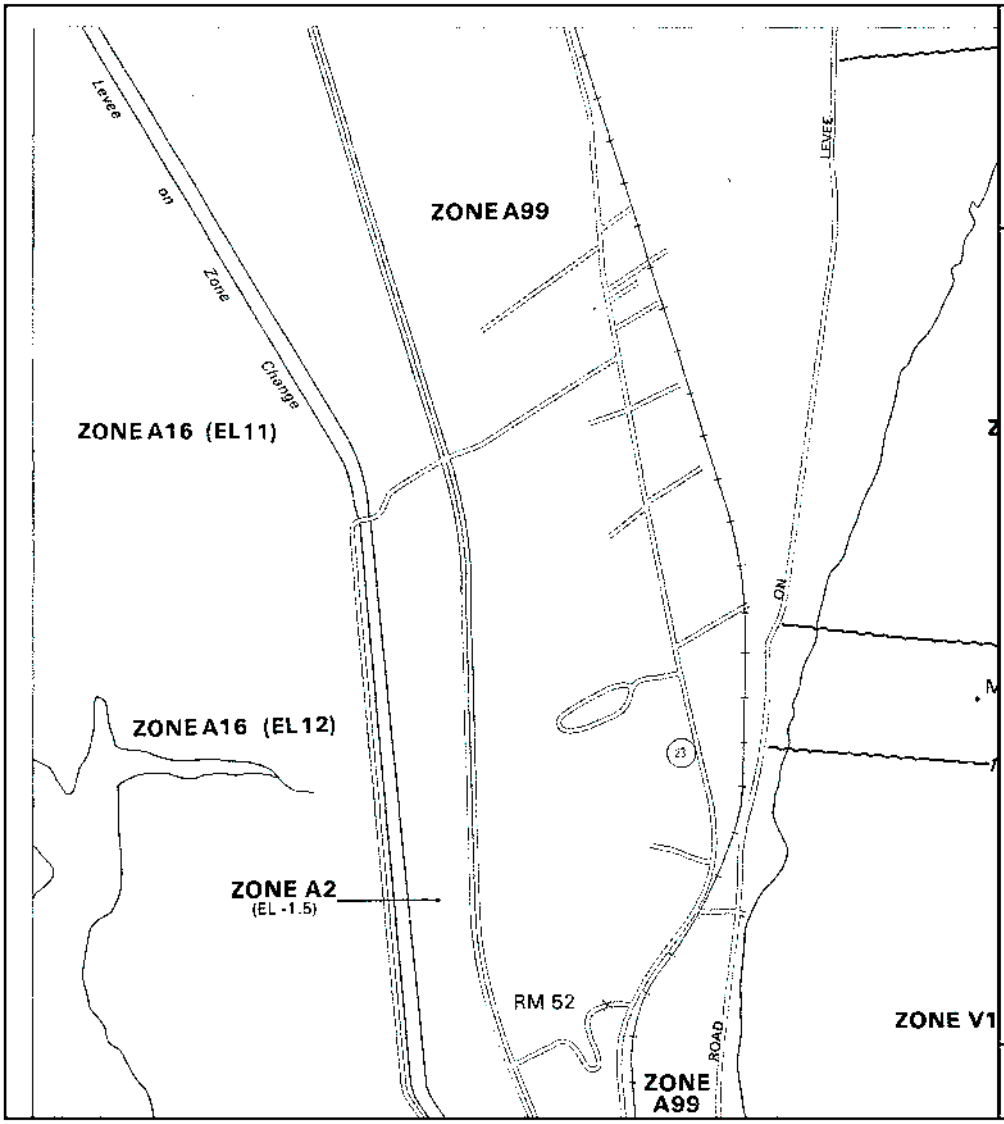

APPROXIMATE SCALE IN FEET

1000 0 1000

NATIONAL FLOOD INSURANCE PROGRAM

FIRM

FLOOD INSURANCE RATE MAP

PLAQUEMINES PARISH, LOUISIANA
(UNINCORPORATED AREAS)

PANEL 690 OF 1400
(SEE MAP INDEX FOR PANELS NOT PRINTED)

COMMUNITY-PANEL NUMBER
220139 0690 D

MAP REVISED:
SEPTEMBER 30, 1993

Federal Emergency Management Agency

This is an official copy of a portion of the above referenced flood map. It was extracted using F-MIT On-Line. This map does not reflect changes or amendments which may have been made subsequent to the date on the title block. For the latest product information about National Flood Insurance Program flood maps check the FEMA Flood Map Store at www.msc.fema.gov

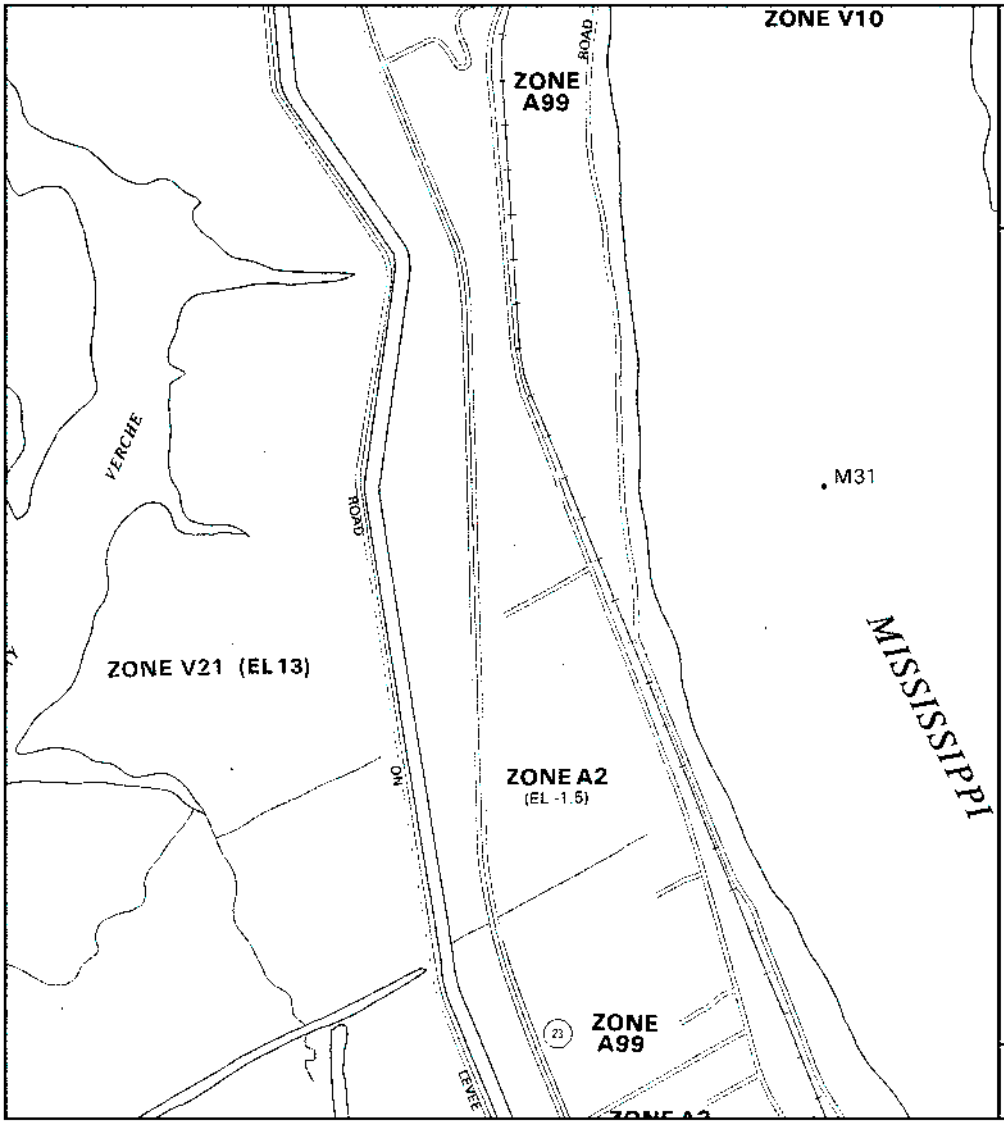

N

APPROXIMATE SCALE IN FEET

1000 0 1000

NATIONAL FLOOD INSURANCE PROGRAM

FIRM

FLOOD INSURANCE RATE MAP

PLAQUEMINES PARISH, LOUISIANA
(UNINCORPORATED AREAS)

PANEL 690 OF 1400
(SEE MAP INDEX FOR PANELS NOT PRINTED)

COMMUNITY-PANEL NUMBER
220139 0690 D

MAP REVISED:
SEPTEMBER 30, 1993

Federal Emergency Management Agency

This is an official copy of a portion of the above referenced flood map. It was extracted using F-MIT On-Line. This map does not reflect changes or amendments which may have been made subsequent to the date on the title block. For the latest product information about National Flood Insurance Program flood maps check the FEMA Flood Map Store at www.msc.fema.gov

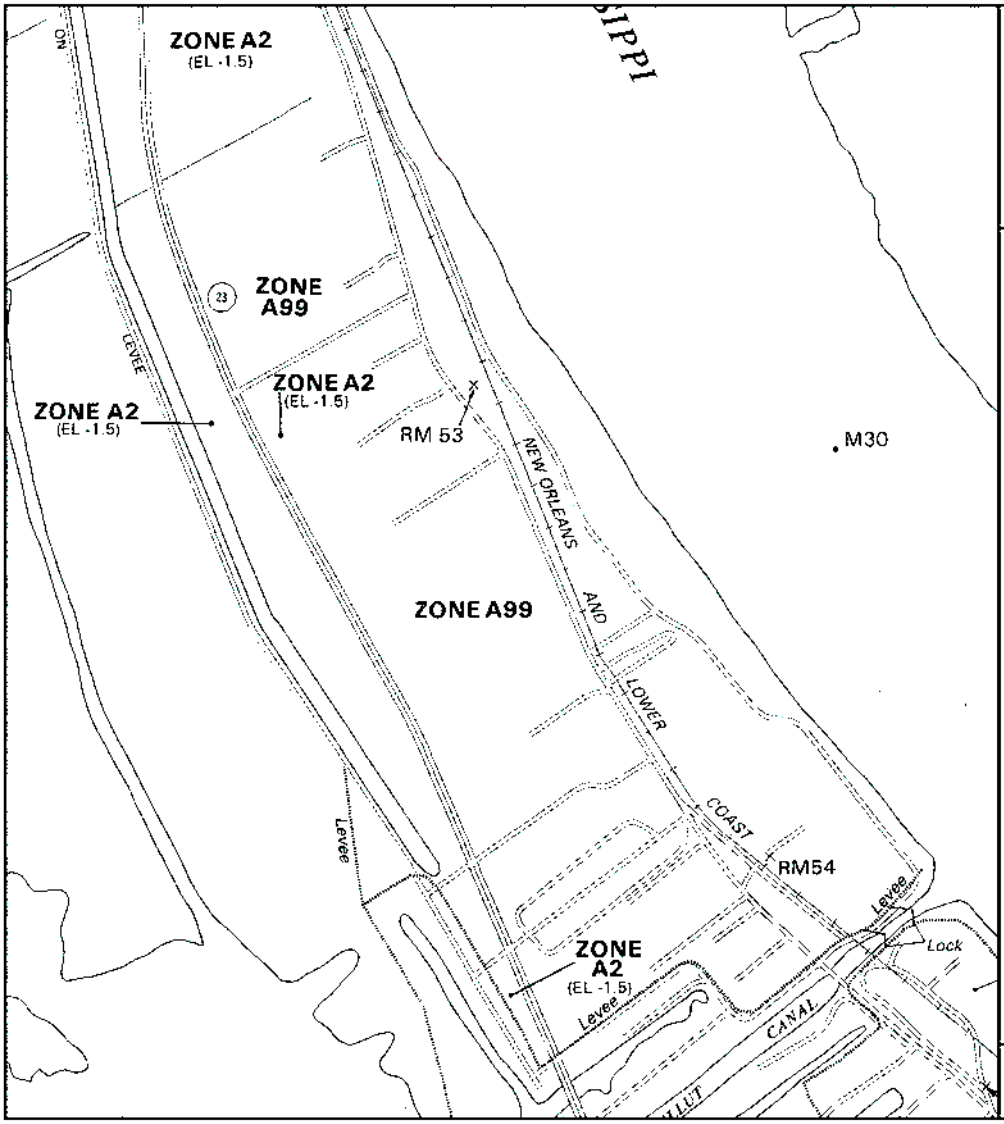

APPROXIMATE SCALE IN FEET

1000 0 1000

NATIONAL FLOOD INSURANCE PROGRAM

FIRM

FLOOD INSURANCE RATE MAP

PLAQUEMINES PARISH, LOUISIANA
(UNINCORPORATED AREAS)

PANEL 690 OF 1400
(SEE MAP INDEX FOR PANELS NOT PRINTED)

COMMUNITY-PANEL NUMBER
220139 0690 D

MAP REVISED:
SEPTEMBER 30, 1993

Federal Emergency Management Agency

This is an official copy of a portion of the above referenced flood map. It was extracted using F-MIT On-Line. This map does not reflect changes or amendments which may have been made subsequent to the date on the title block. For the latest product information about National Flood Insurance Program flood maps, check the FEMA Flood Map Store at www.msc.fema.gov

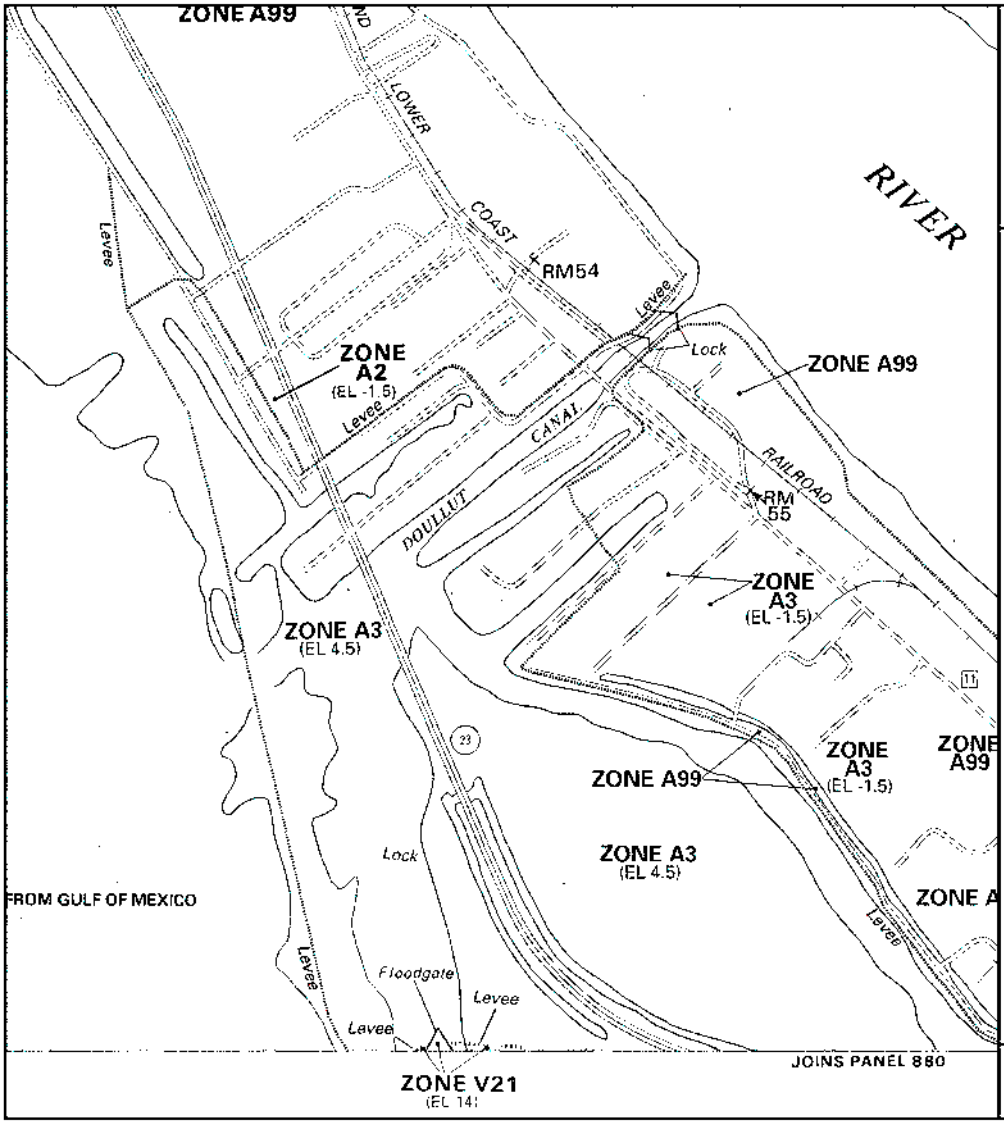

APPROXIMATE SCALE IN FEET

1000 0 1000

NATIONAL FLOOD INSURANCE PROGRAM

FIRM

FLOOD INSURANCE RATE MAP

PLAQUEMINES PARISH, LOUISIANA
(UNINCORPORATED AREAS)

PANEL 690 OF 1400
(SEE MAP INDEX FOR PANELS NOT PRINTED)

COMMUNITY-PANEL NUMBER
220139 0690 D

MAP REVISED:
SEPTEMBER 30, 1993

Federal Emergency Management Agency

This is an official copy of a portion of the above referenced flood map. It was extracted using F-MIT On-Line. This map does not reflect changes or amendments which may have been made subsequent to the date on the title block. For the latest product information about National Flood Insurance Program flood maps, check the FEMA Flood Map Store at www.msc.fema.gov

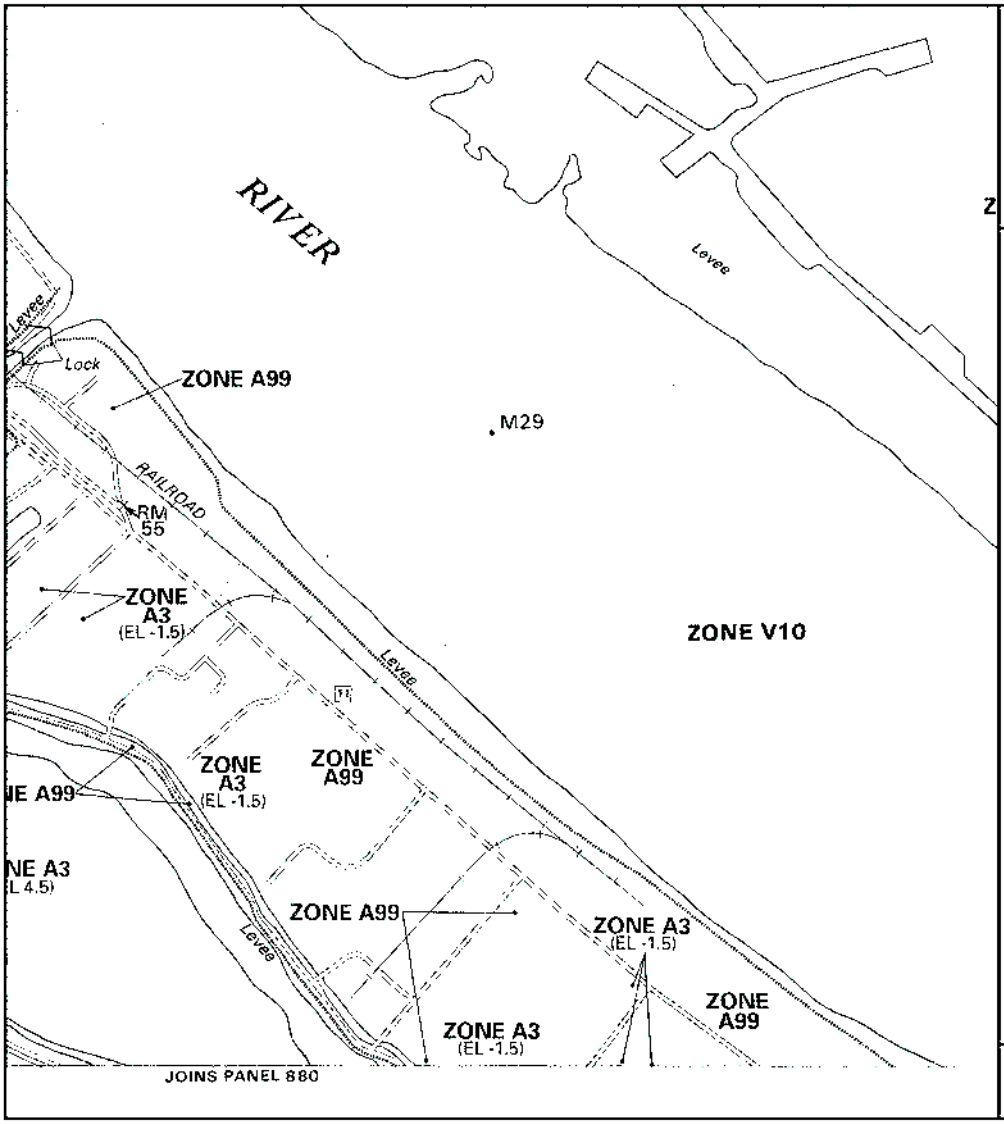

APPROXIMATE SCALE IN FEET

1000 0 1000

NATIONAL FLOOD INSURANCE PROGRAM

FIRM

FLOOD INSURANCE RATE MAP

PLAQUEMINES PARISH, LOUISIANA
(UNINCORPORATED AREAS)

PANEL 690 OF 1400
(SEE MAP INDEX FOR PANELS NOT PRINTED)

COMMUNITY-PANEL NUMBER
220139 0690 D

MAP REVISED:
SEPTEMBER 30, 1993

Federal Emergency Management Agency

This is an official copy of a portion of the above referenced flood map. It was extracted using F-MIT On-Line. This map does not reflect changes or amendments which may have been made subsequent to the date on the title block. For the latest product information about National Flood Insurance Program flood maps, check the FEMA Flood Map Store at www.msc.fema.gov

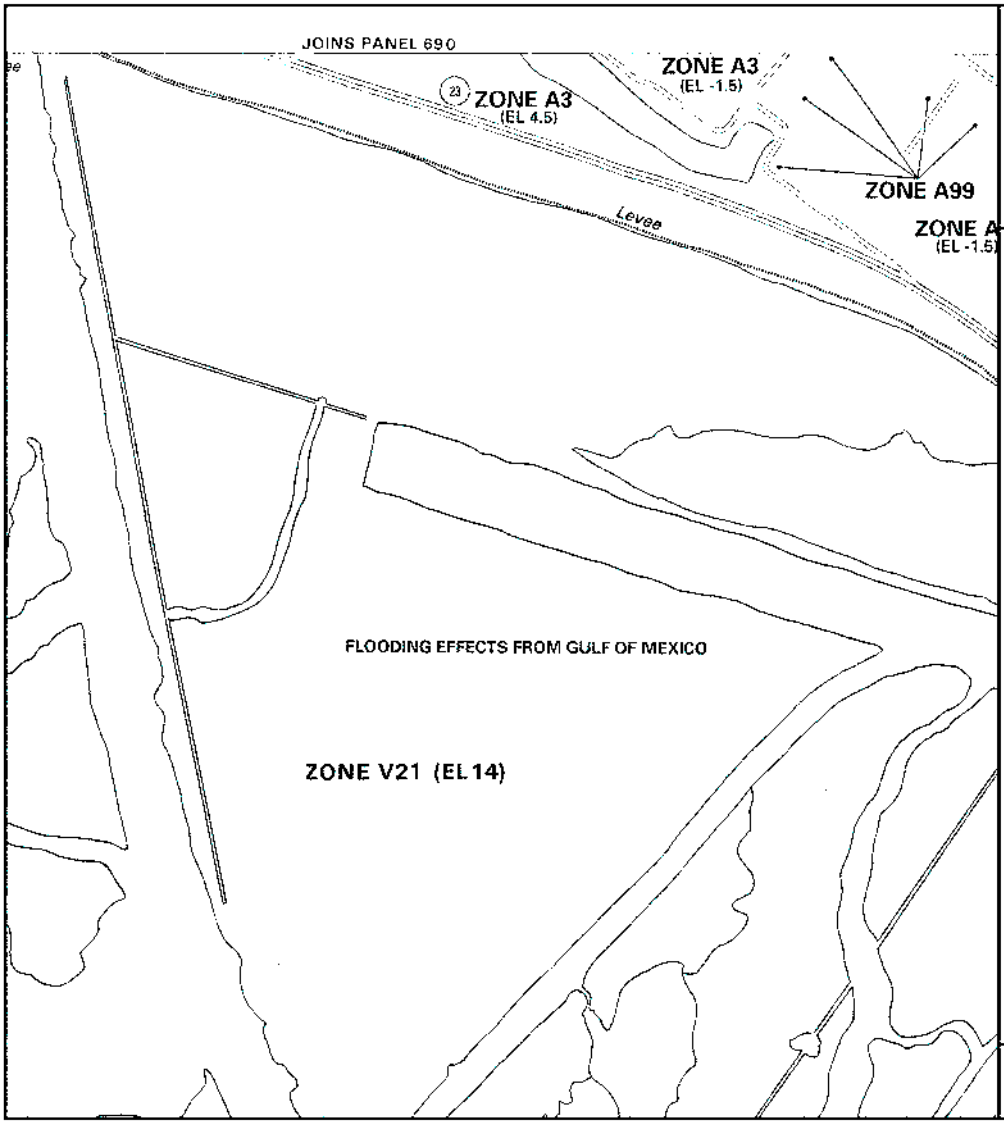

APPROXIMATE SCALE

1000 0 1000 FEET

NATIONAL FLOOD INSURANCE PROGRAM

FIRM

FLOOD INSURANCE RATE MAP

PLAQUEMINES PARISH, LOUISIANA

(UNINCORPORATED AREAS)

PANEL 880 OF 1400

(SEE MAP INDEX FOR PANELS NOT PRINTED)

COMMUNITY-PANEL NUMBER
220139 0880 C

MAP REVISED:
SEPTEMBER 28, 1990

Federal Emergency Management Agency

This is an official copy of a portion of the above referenced flood map. It was extracted using F-MIT On-Line. This map does not reflect changes or amendments which may have been made subsequent to the date on the title block. For the latest product information about National Flood Insurance Program flood maps check the FEMA Flood Map Store at www.msc.fema.gov

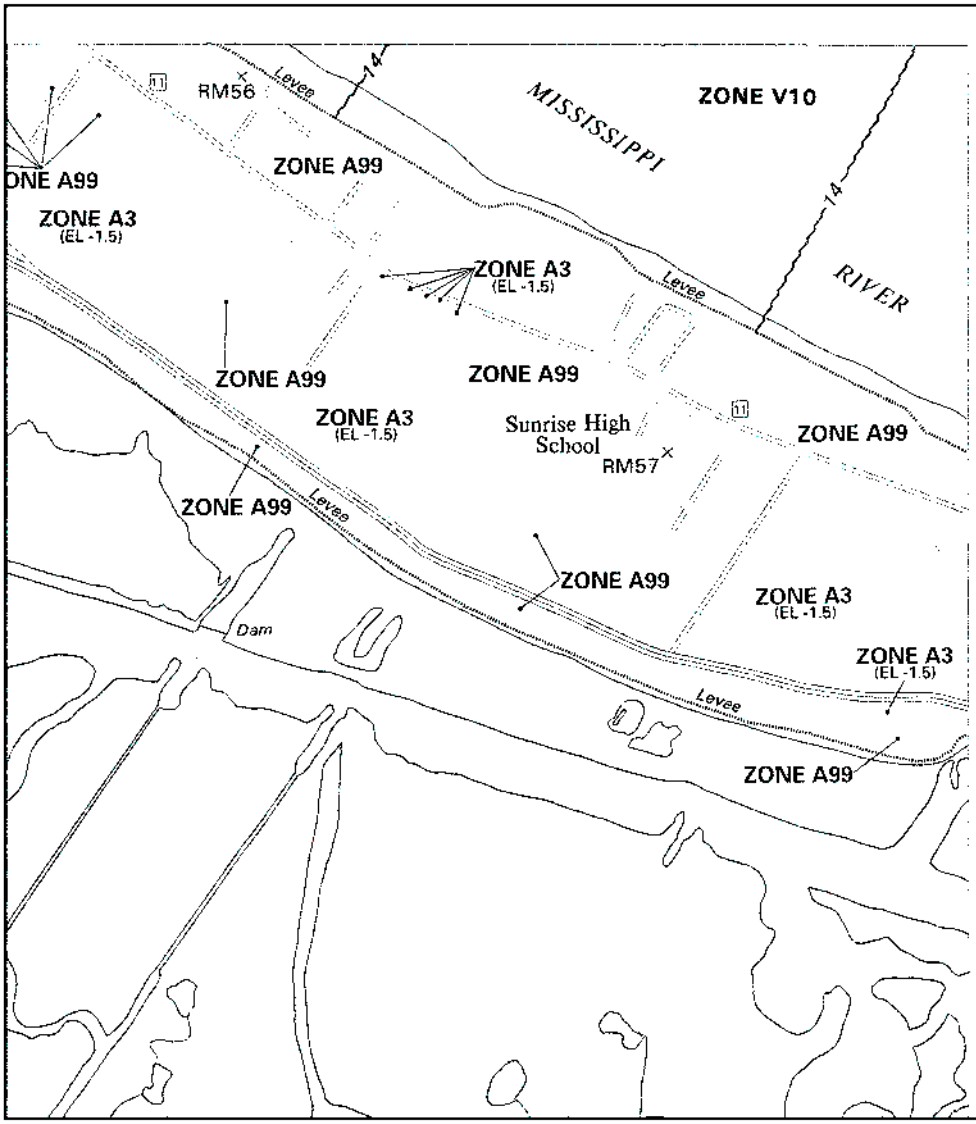

APPROXIMATE SCALE

1000 0 1000 FEET

NATIONAL FLOOD INSURANCE PROGRAM

FIRM

FLOOD INSURANCE RATE MAP

PLAQUEMINES PARISH, LOUISIANA
(UNINCORPORATED AREAS)

PANEL 880 OF 1400
(SEE MAP INDEX FOR PANELS NOT PRINTED)

COMMUNITY-PANEL NUMBER
220139 0880 C

MAP REVISED:
SEPTEMBER 28, 1990

Federal Emergency Management Agency

This is an official copy of a portion of the above referenced flood map. It was extracted using F-MIT On-Line. This map does not reflect changes or amendments which may have been made subsequent to the date on the title block. For the latest product information about National Flood Insurance Program flood maps check the FEMA Flood Map Store at www.msc.fema.gov

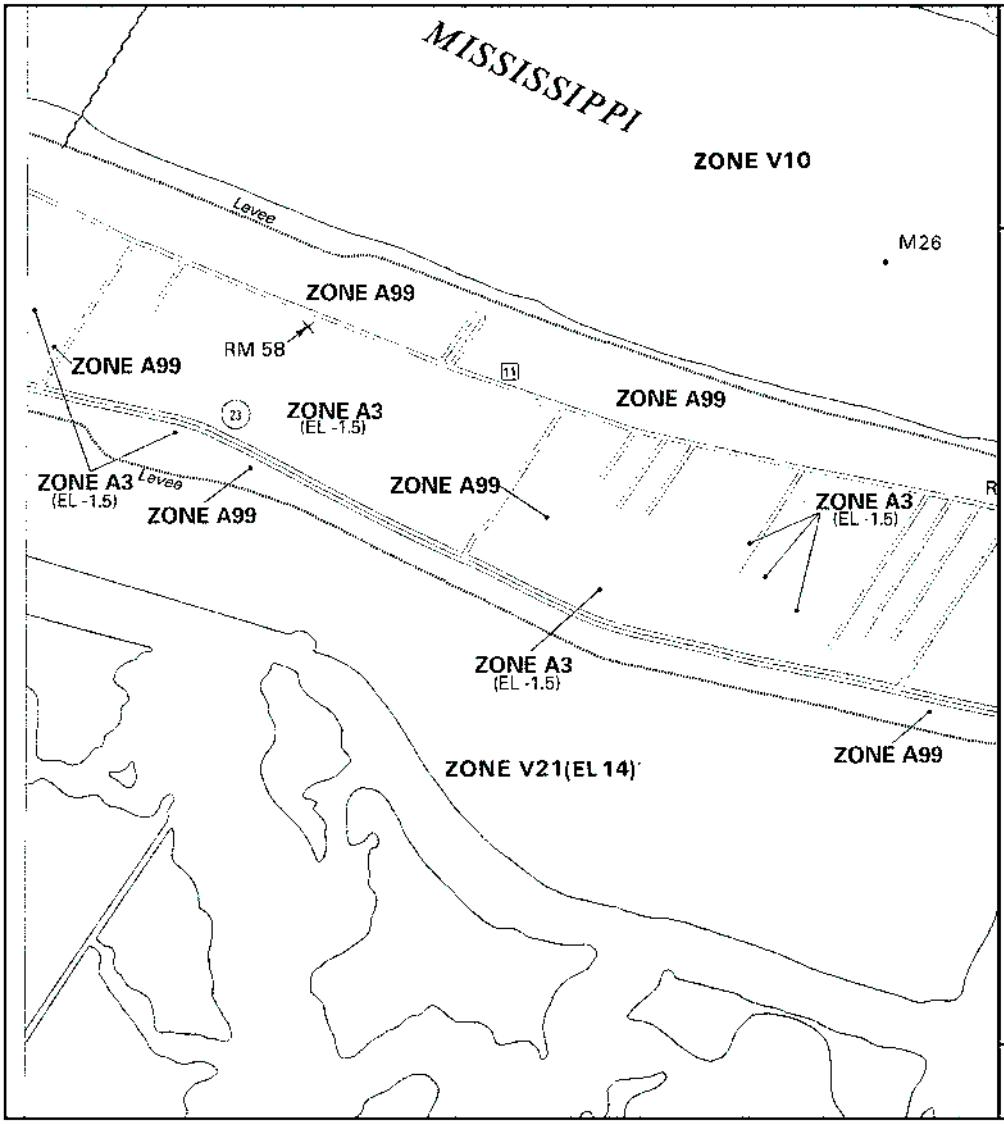

APPROXIMATE SCALE

1000 0 1000 FEET

NATIONAL FLOOD INSURANCE PROGRAM

FIRM

FLOOD INSURANCE RATE MAP

PLAQUEMINES PARISH, LOUISIANA
(UNINCORPORATED AREAS)

PANEL 885 OF 1400
(SEE MAP INDEX FOR PANELS NOT PRINTED)

COMMUNITY-PANEL NUMBER
220139 0885 C

MAP REVISED:
SEPTEMBER 28, 1990

Federal Emergency Management Agency

This is an official copy of a portion of the above referenced flood map. It was extracted using F-MIT On-Line. This map does not reflect changes or amendments which may have been made subsequent to the date on the title block. For the latest product information about National Flood Insurance Program flood maps check the FEMA Flood Map Store at www.msc.fema.gov

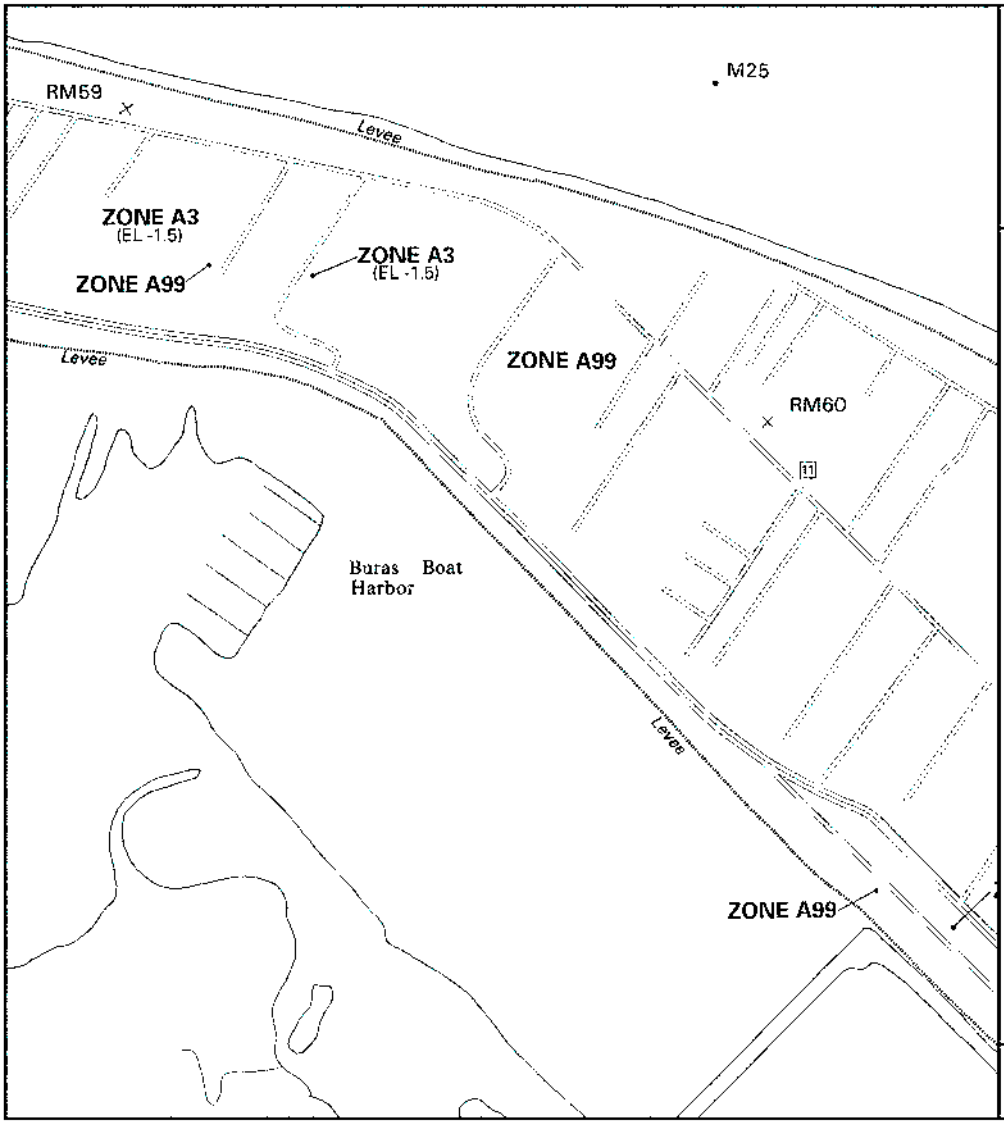

APPROXIMATE SCALE

1000 0 1000 FEET

NATIONAL FLOOD INSURANCE PROGRAM

FIRM

FLOOD INSURANCE RATE MAP

PLAQUEMINES PARISH, LOUISIANA

(UNINCORPORATED AREAS)

PANEL 885 OF 1400

(SEE MAP INDEX FOR PANELS NOT PRINTED)

COMMUNITY-PANEL NUMBER
220139 0885 C

MAP REVISED:
SEPTEMBER 28, 1990

Federal Emergency Management Agency

This is an official copy of a portion of the above referenced flood map. It was extracted using F-MIT On-Line. This map does not reflect changes or amendments which may have been made subsequent to the date on the title block. For the latest product information about National Flood Insurance Program flood maps check the FEMA Flood Map Store at www.msc.fema.gov

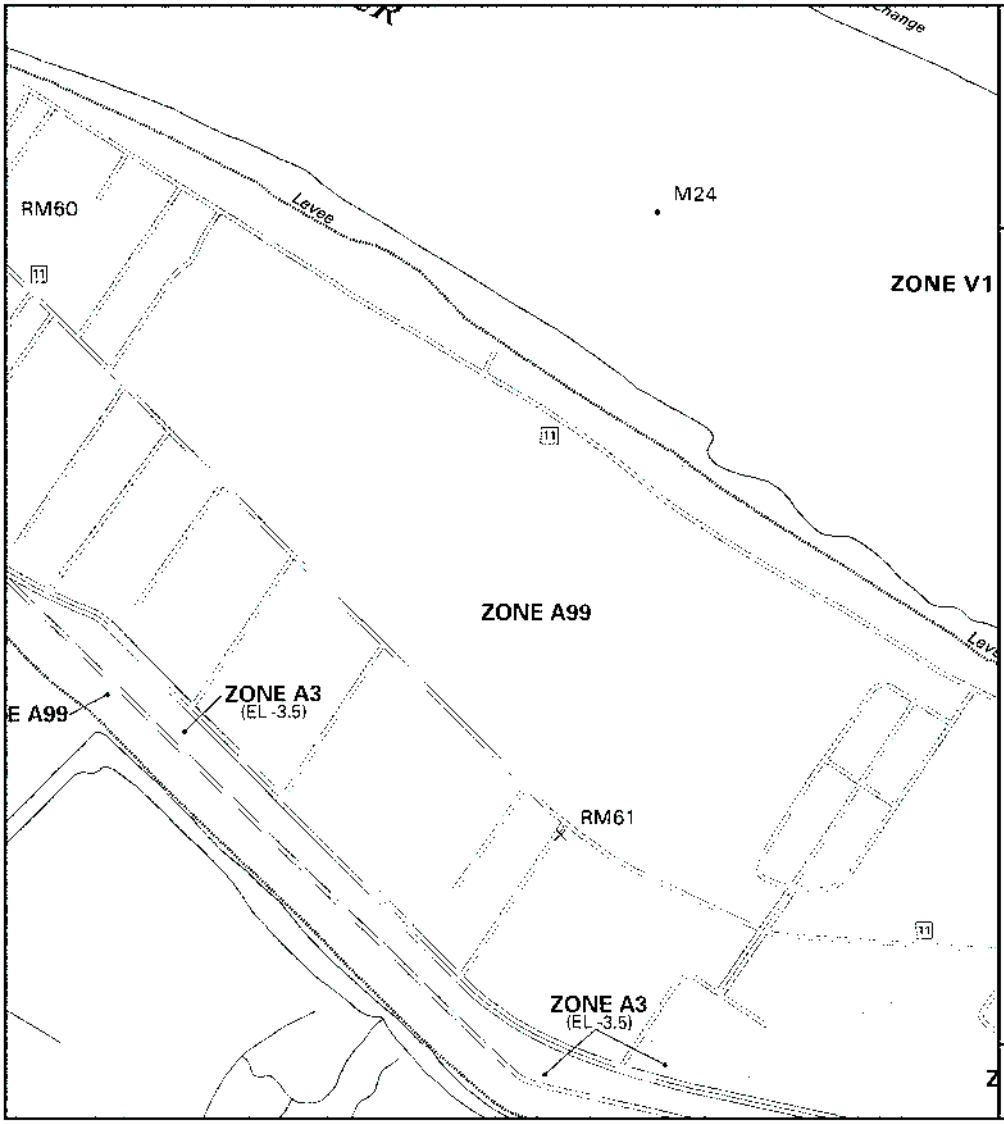

APPROXIMATE SCALE

1000 0 1000 FEET

NATIONAL FLOOD INSURANCE PROGRAM

FIRM

FLOOD INSURANCE RATE MAP

PLAQUEMINES PARISH, LOUISIANA
(UNINCORPORATED AREAS)

PANEL 885 OF 1400
(SEE MAP INDEX FOR PANELS NOT PRINTED)

COMMUNITY-PANEL NUMBER
220139 0885 C

MAP REVISED:
SEPTEMBER 28, 1990

Federal Emergency Management Agency

This is an official copy of a portion of the above referenced flood map. It was extracted using F-MIT On-Line. This map does not reflect changes or amendments which may have been made subsequent to the date on the title block. For the latest product information about National Flood Insurance Program flood maps check the FEMA Flood Map Store at www.msc.fema.gov

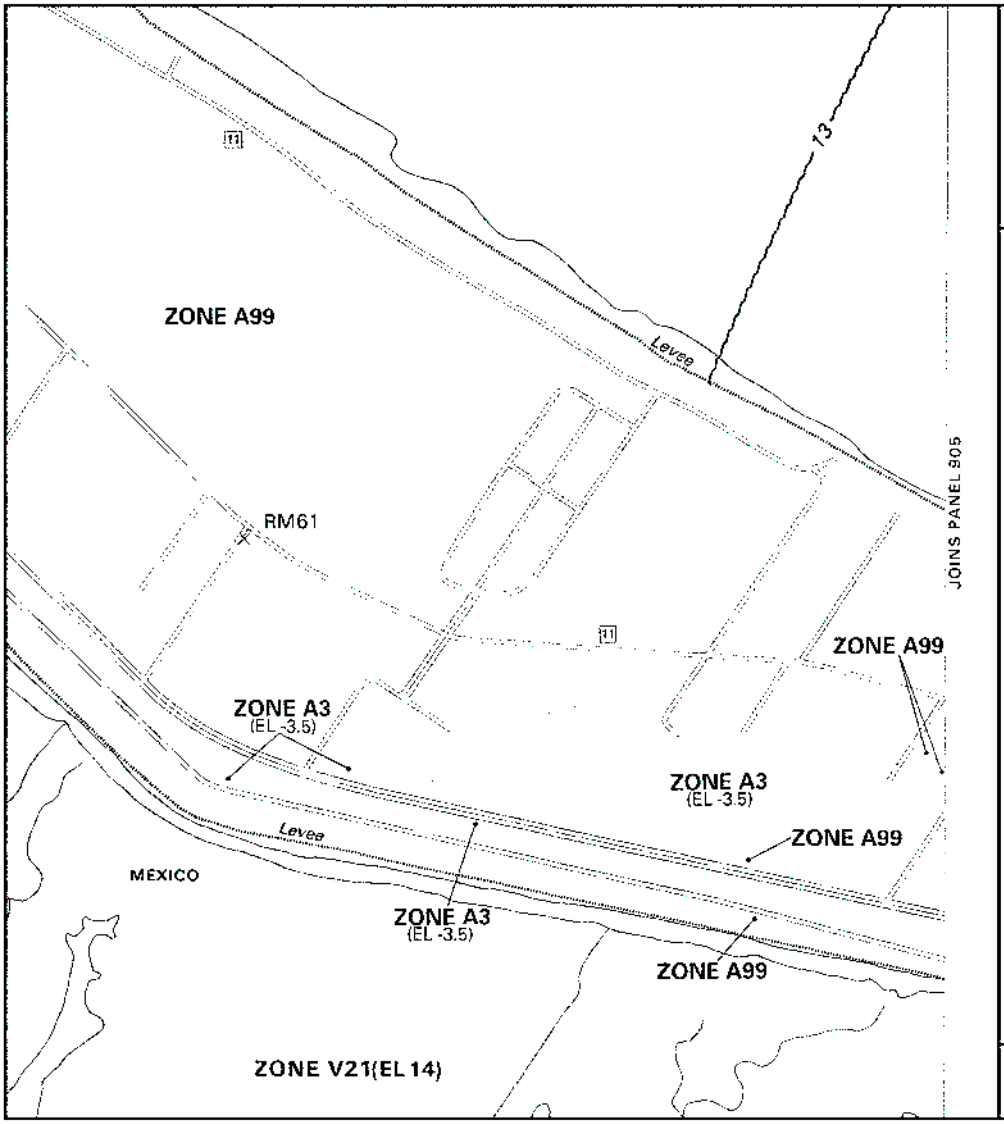

APPROXIMATE SCALE

1000 0 1000 FEET

NATIONAL FLOOD INSURANCE PROGRAM

FIRM

FLOOD INSURANCE RATE MAP

PLAQUEMINES PARISH, LOUISIANA
(UNINCORPORATED AREAS)

PANEL 885 OF 1400
(SEE MAP INDEX FOR PANELS NOT PRINTED)

COMMUNITY-PANEL NUMBER
220139 0885 C

MAP REVISED:
SEPTEMBER 28, 1990

Federal Emergency Management Agency

This is an official copy of a portion of the above referenced flood map. It was extracted using F-MIT On-Line. This map does not reflect changes or amendments which may have been made subsequent to the date on the title block. For the latest product information about National Flood Insurance Program flood maps check the FEMA Flood Map Store at www.msc.fema.gov

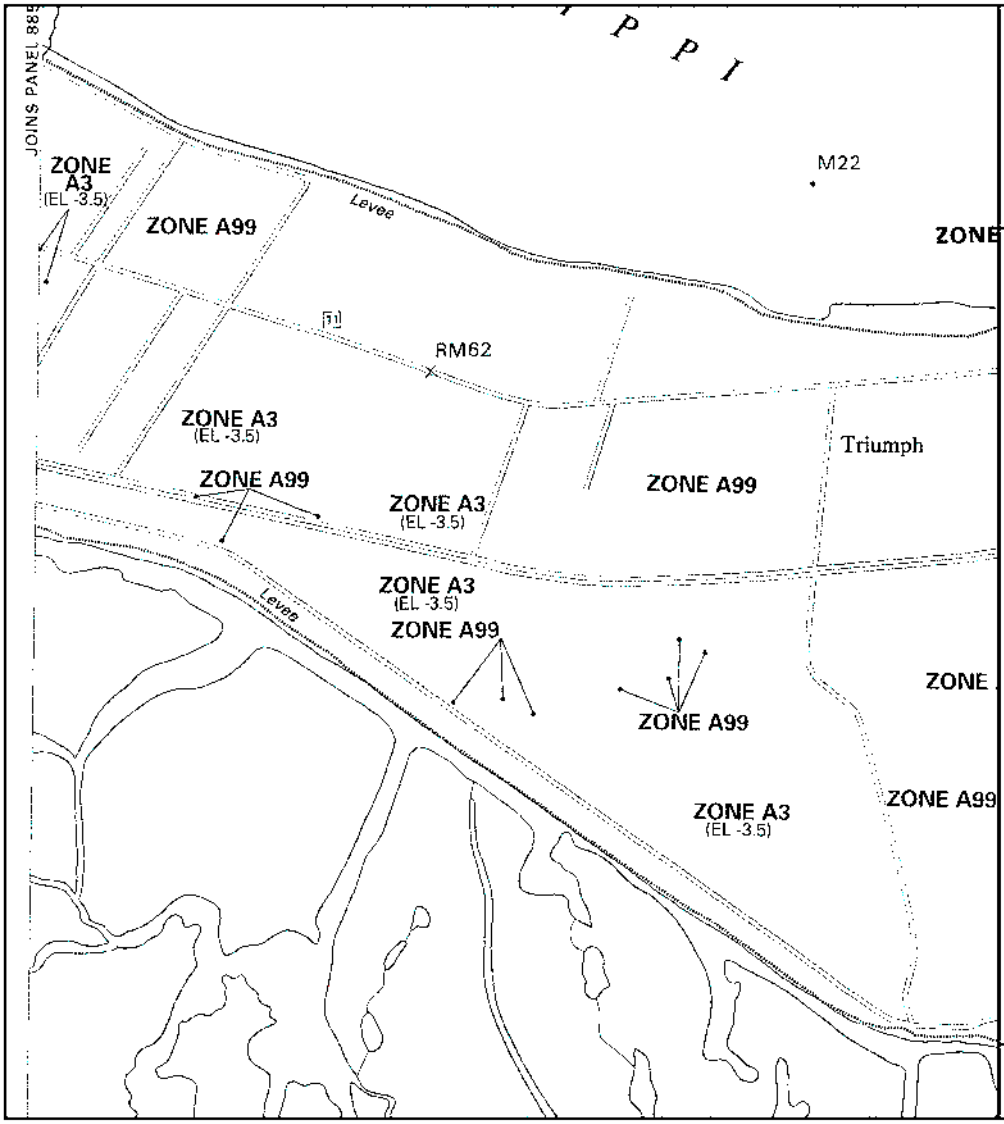

APPROXIMATE SCALE

1000 0 1000 FEET

NATIONAL FLOOD INSURANCE PROGRAM

FIRM

FLOOD INSURANCE RATE MAP

PLAQUEMINES PARISH, LOUISIANA
(UNINCORPORATED AREAS)

PANEL 905 OF 1400
(SEE MAP INDEX FOR PANELS NOT PRINTED)

COMMUNITY-PANEL NUMBER
220139 0905 C

MAP REVISED:
SEPTEMBER 28, 1990

Federal Emergency Management Agency

This is an official copy of a portion of the above referenced flood map. It was extracted using F-MIT On-Line. This map does not reflect changes or amendments which may have been made subsequent to the date on the title block. For the latest product information about National Flood Insurance Program flood maps check the FEMA Flood Map Store at www.msc.fema.gov

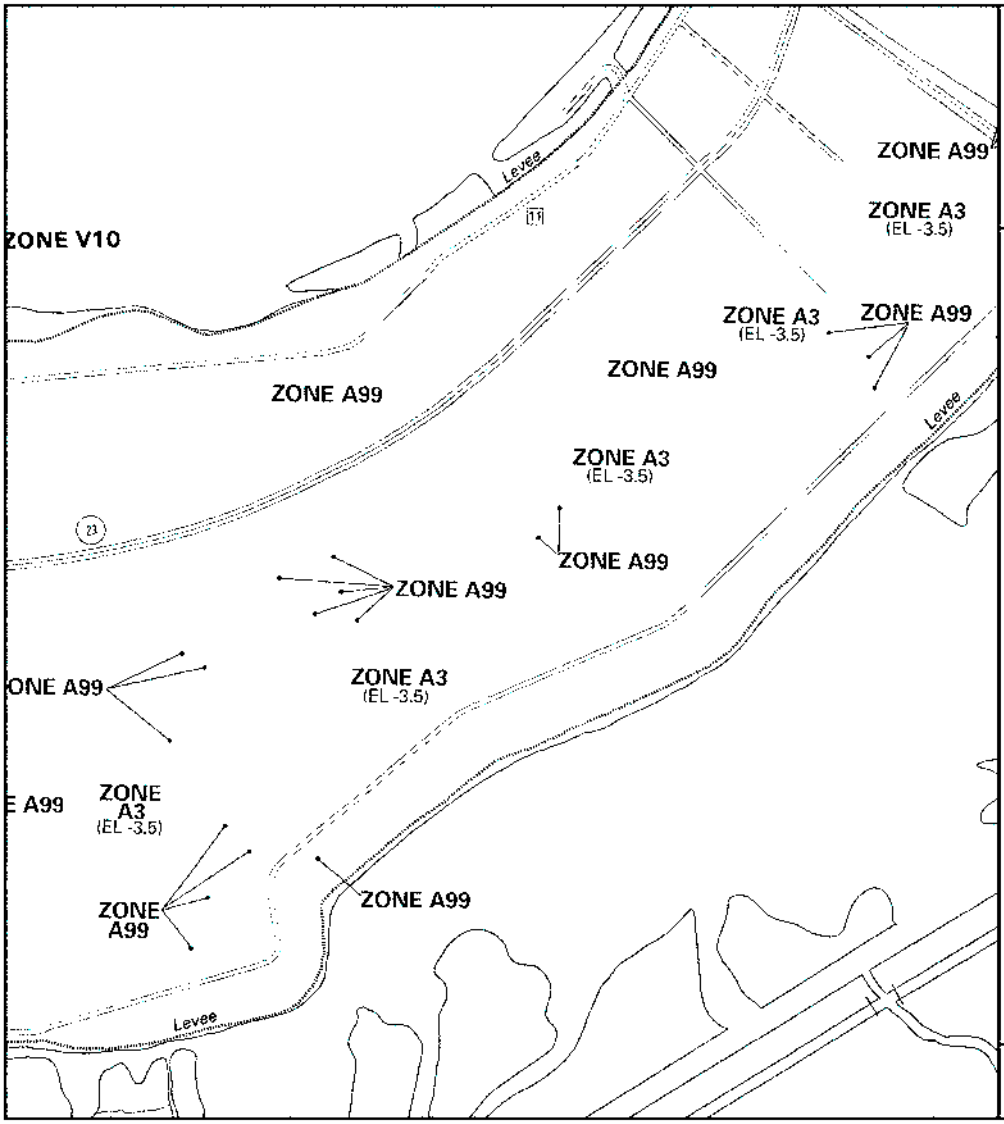

APPROXIMATE SCALE

1000 0 1000 FEET

NATIONAL FLOOD INSURANCE PROGRAM

FIRM

FLOOD INSURANCE RATE MAP

PLAQUEMINES PARISH, LOUISIANA

(UNINCORPORATED AREAS)

PANEL 905 OF 1400

(SEE MAP INDEX FOR PANELS NOT PRINTED)

COMMUNITY-PANEL NUMBER

220139 0905 C

MAP REVISED:

SEPTEMBER 28, 1990

Federal Emergency Management Agency

This is an official copy of a portion of the above referenced flood map. It was extracted using F-MIT On-Line. This map does not reflect changes or amendments which may have been made subsequent to the date on the title block. For the latest product information about National Flood Insurance Program flood maps check the FEMA Flood Map Store at www.msc.fema.gov

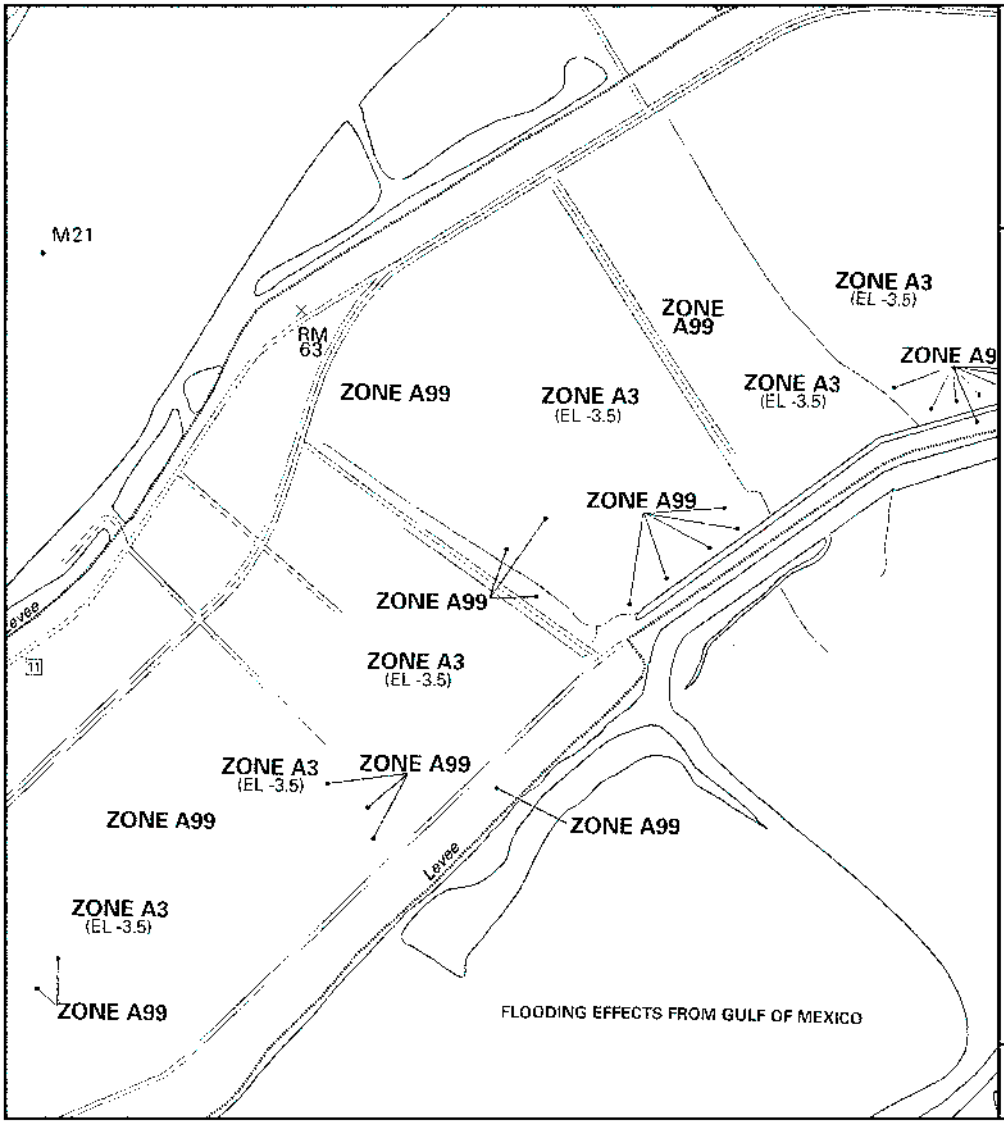

APPROXIMATE SCALE

1000 0 1000 FEET

NATIONAL FLOOD INSURANCE PROGRAM

FIRM

FLOOD INSURANCE RATE MAP

PLAQUEMINES PARISH, LOUISIANA

(UNINCORPORATED AREAS)

PANEL 905 OF 1400

(SEE MAP INDEX FOR PANELS NOT PRINTED)

COMMUNITY-PANEL NUMBER

220139 0905 C

MAP REVISED:

SEPTEMBER 28, 1990

Federal Emergency Management Agency

This is an official copy of a portion of the above referenced flood map. It was extracted using F-MIT On-Line. This map does not reflect changes or amendments which may have been made subsequent to the date on the title block. For the latest product information about National Flood Insurance Program flood maps check the FEMA Flood Map Store at www.msc.fema.gov

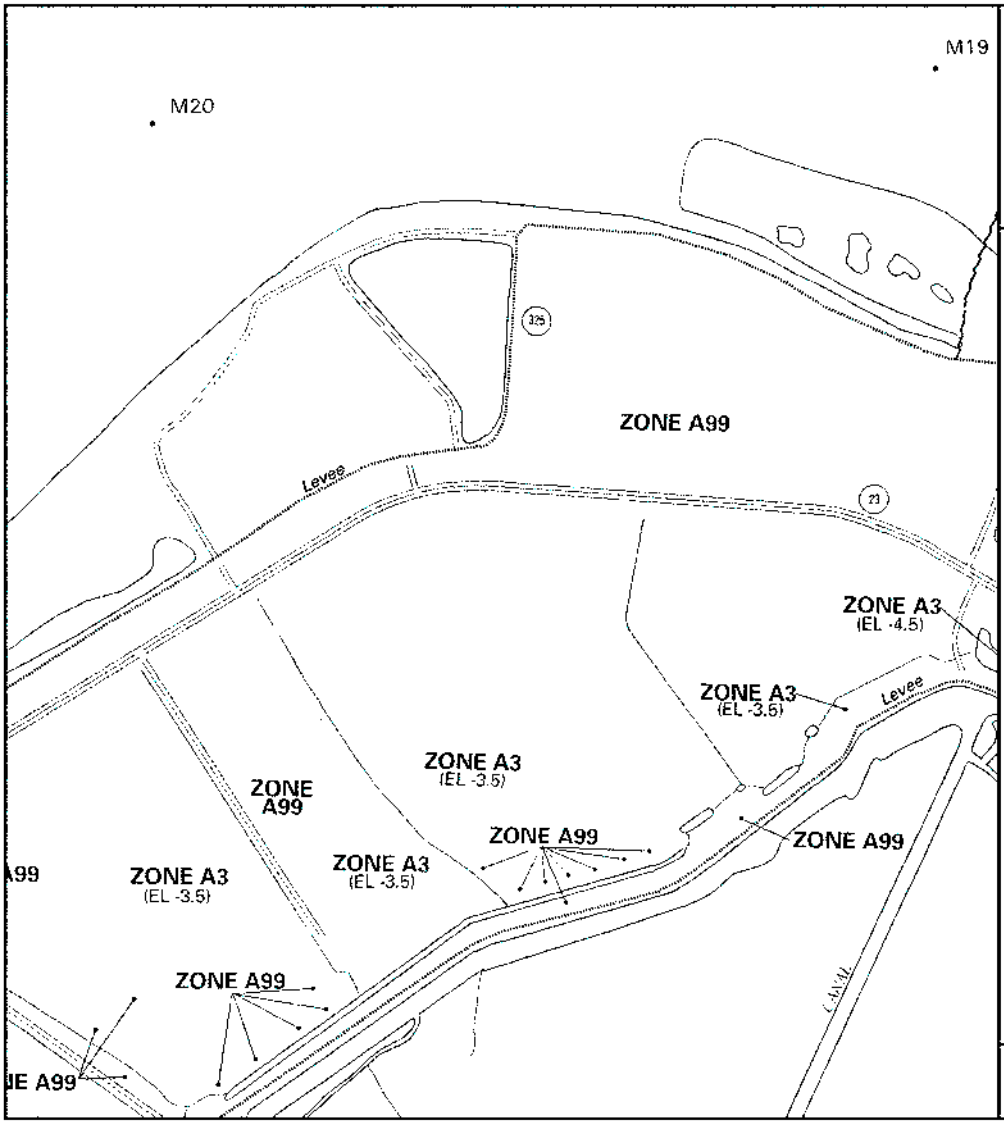

APPROXIMATE SCALE

1000 0 1000 FEET

NATIONAL FLOOD INSURANCE PROGRAM

FIRM

FLOOD INSURANCE RATE MAP

PLAQUEMINES PARISH, LOUISIANA

(UNINCORPORATED AREAS)

PANEL 905 OF 1400

(SEE MAP INDEX FOR PANELS NOT PRINTED)

COMMUNITY-PANEL NUMBER

220139 0905 C

MAP REVISED:

SEPTEMBER 28, 1990

Federal Emergency Management Agency

This is an official copy of a portion of the above referenced flood map. It was extracted using F-MIT On-Line. This map does not reflect changes or amendments which may have been made subsequent to the date on the title block. For the latest product information about National Flood Insurance Program flood maps check the FEMA Flood Map Store at www.msc.fema.gov

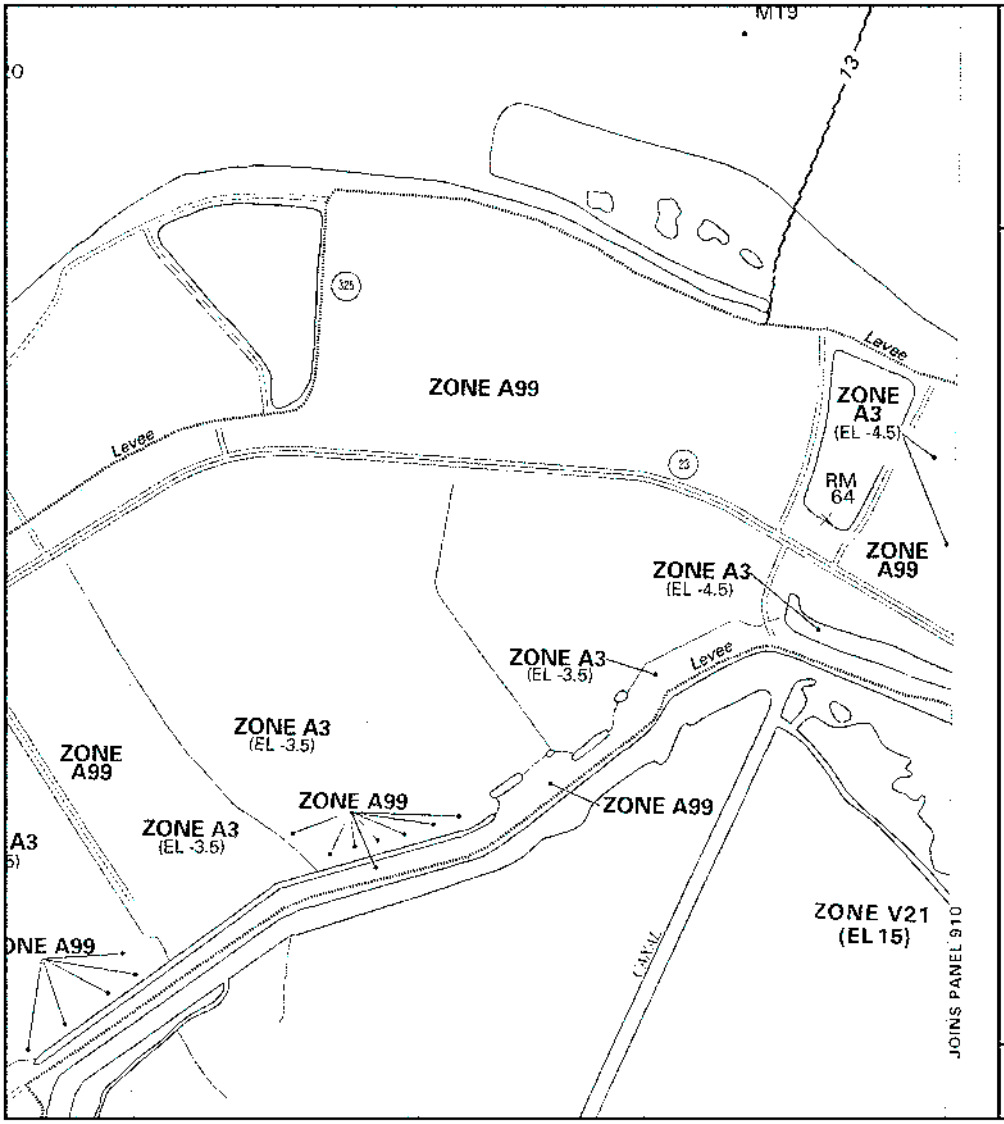

APPROXIMATE SCALE

1000 0 1000 FEET

NATIONAL FLOOD INSURANCE PROGRAM

FIRM

FLOOD INSURANCE RATE MAP

PLAQUEMINES PARISH, LOUISIANA
(UNINCORPORATED AREAS)

PANEL 905 OF 1400
(SEE MAP INDEX FOR PANELS NOT PRINTED)

COMMUNITY-PANEL NUMBER
220139 0905 C

MAP REVISED:
SEPTEMBER 28, 1990

Federal Emergency Management Agency

This is an official copy of a portion of the above referenced flood map. It was extracted using F-MIT On-Line. This map does not reflect changes or amendments which may have been made subsequent to the date on the title block. For the latest product information about National Flood Insurance Program flood maps check the FEMA Flood Map Store at www.msc.fema.gov

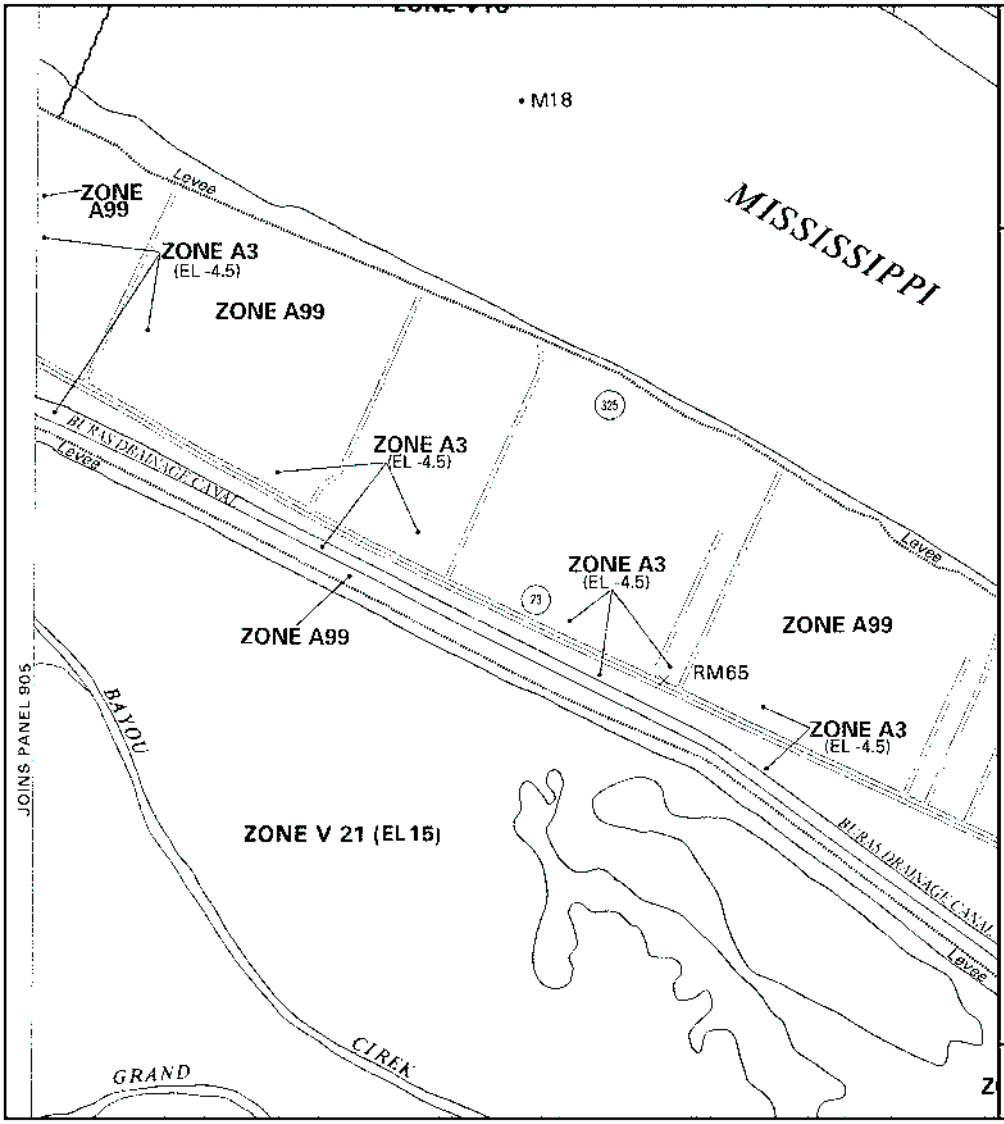

APPROXIMATE SCALE

1000 0 1000 FEET

NATIONAL FLOOD INSURANCE PROGRAM

FIRM

FLOOD INSURANCE RATE MAP

PLAQUEMINES PARISH, LOUISIANA
(UNINCORPORATED AREAS)

PANEL 910 OF 1400
(SEE MAP INDEX FOR PANELS NOT PRINTED)

COMMUNITY-PANEL NUMBER
220139 0910 C

MAP REVISED:
SEPTEMBER 28, 1990

Federal Emergency Management Agency

This is an official copy of a portion of the above referenced flood map. It was extracted using F-MIT On-Line. This map does not reflect changes or amendments which may have been made subsequent to the date on the title block. For the latest product information about National Flood Insurance Program flood maps check the FEMA Flood Map Store at www.msc.fema.gov

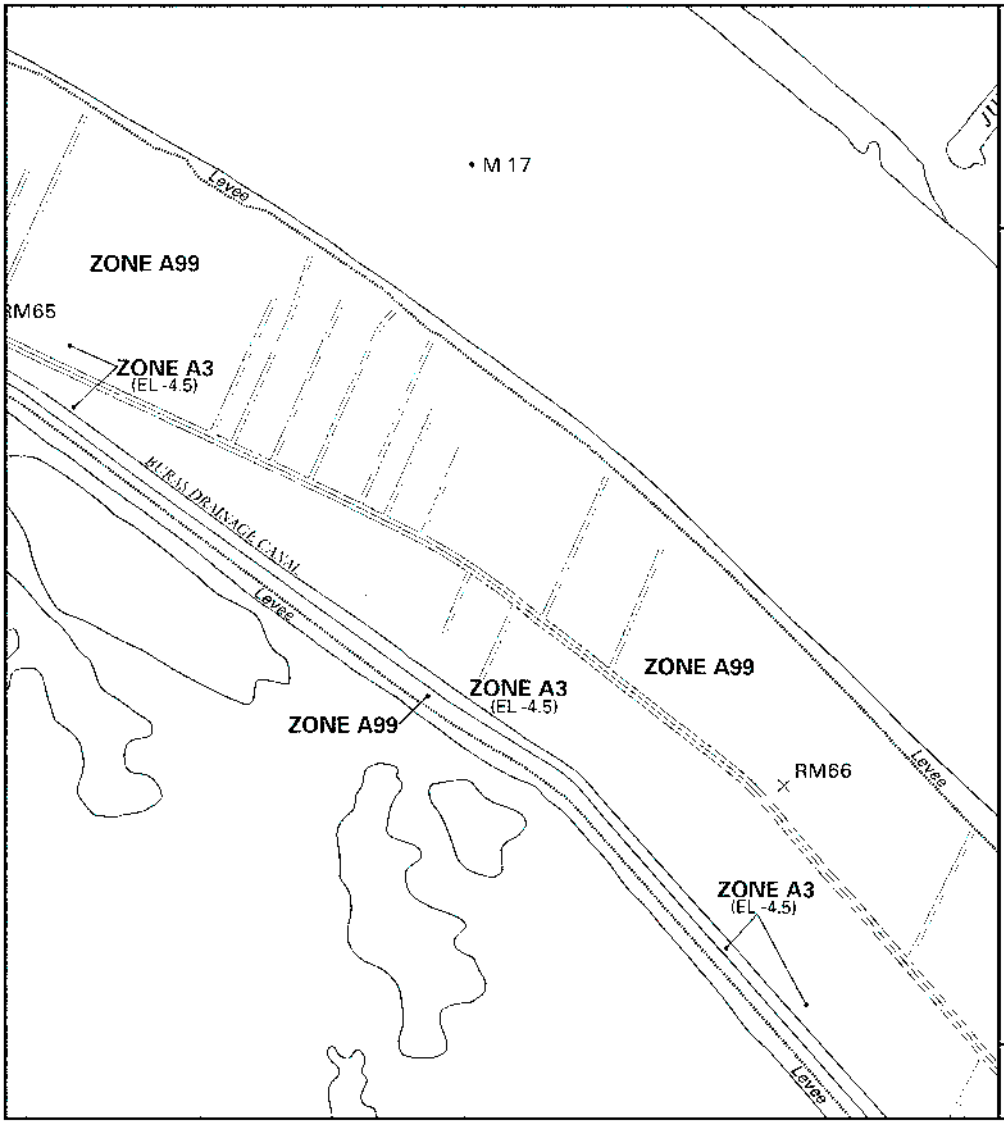

APPROXIMATE SCALE

1000 0 1000 FEET

NATIONAL FLOOD INSURANCE PROGRAM

FIRM

FLOOD INSURANCE RATE MAP

PLAQUEMINES PARISH, LOUISIANA
(UNINCORPORATED AREAS)

PANEL 910 OF 1400
(SEE MAP INDEX FOR PANELS NOT PRINTED)

COMMUNITY-PANEL NUMBER
220139 0910 C

MAP REVISED:
SEPTEMBER 28, 1990

Federal Emergency Management Agency

This is an official copy of a portion of the above referenced flood map. It was extracted using F-MIT On-Line. This map does not reflect changes or amendments which may have been made subsequent to the date on the title block. For the latest product information about National Flood Insurance Program flood maps check the FEMA Flood Map Store at www.msc.fema.gov

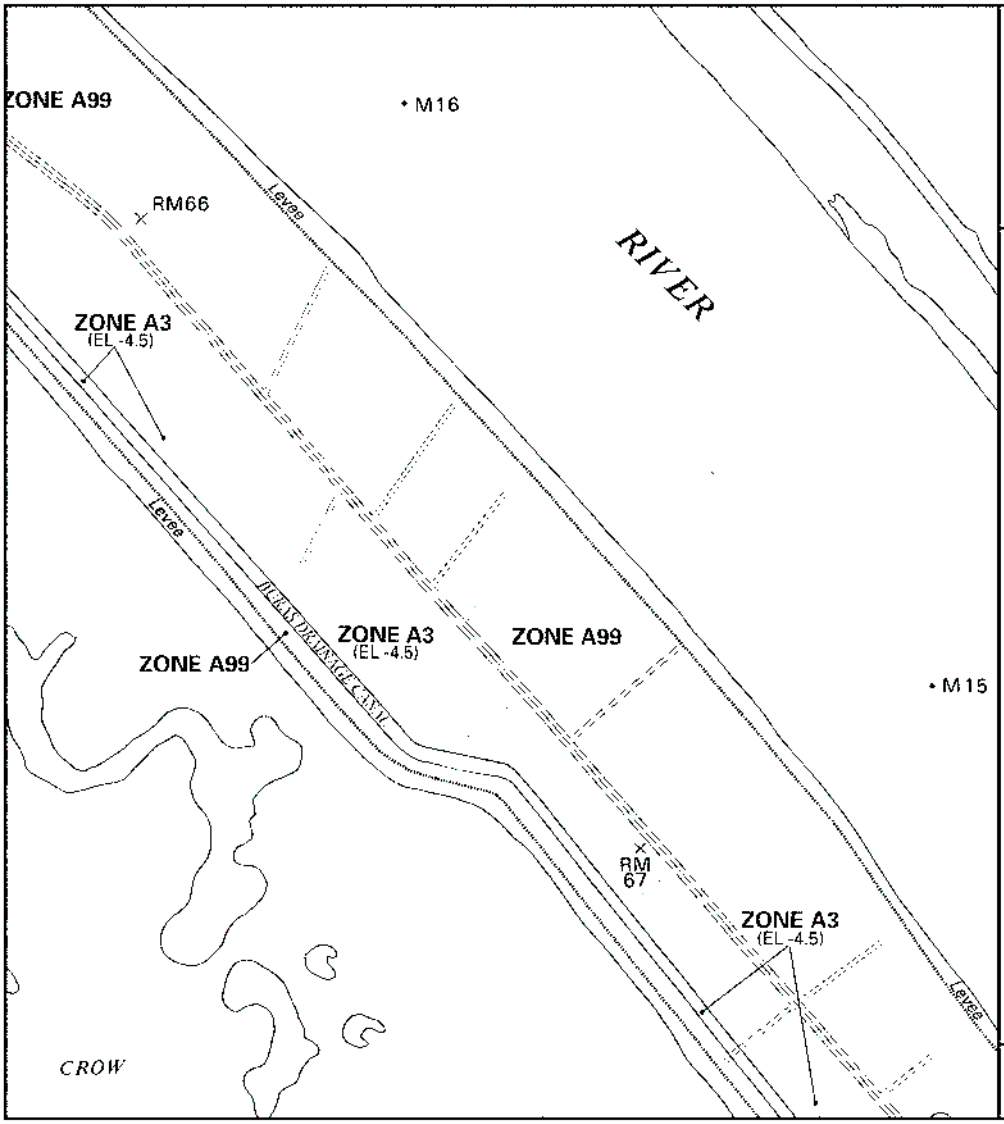

APPROXIMATE SCALE

1000 0 1000 FEET

NATIONAL FLOOD INSURANCE PROGRAM

FIRM

FLOOD INSURANCE RATE MAP

PLAQUEMINES PARISH, LOUISIANA
(UNINCORPORATED AREAS)

PANEL 910 OF 1400
(SEE MAP INDEX FOR PANELS NOT PRINTED)

COMMUNITY-PANEL NUMBER
220139 0910 C

MAP REVISED:
SEPTEMBER 28, 1990

Federal Emergency Management Agency

This is an official copy of a portion of the above referenced flood map. It was extracted using F-MIT On-Line. This map does not reflect changes or amendments which may have been made subsequent to the date on the title block. For the latest product information about National Flood Insurance Program flood maps check the FEMA Flood Map Store at www.msc.fema.gov

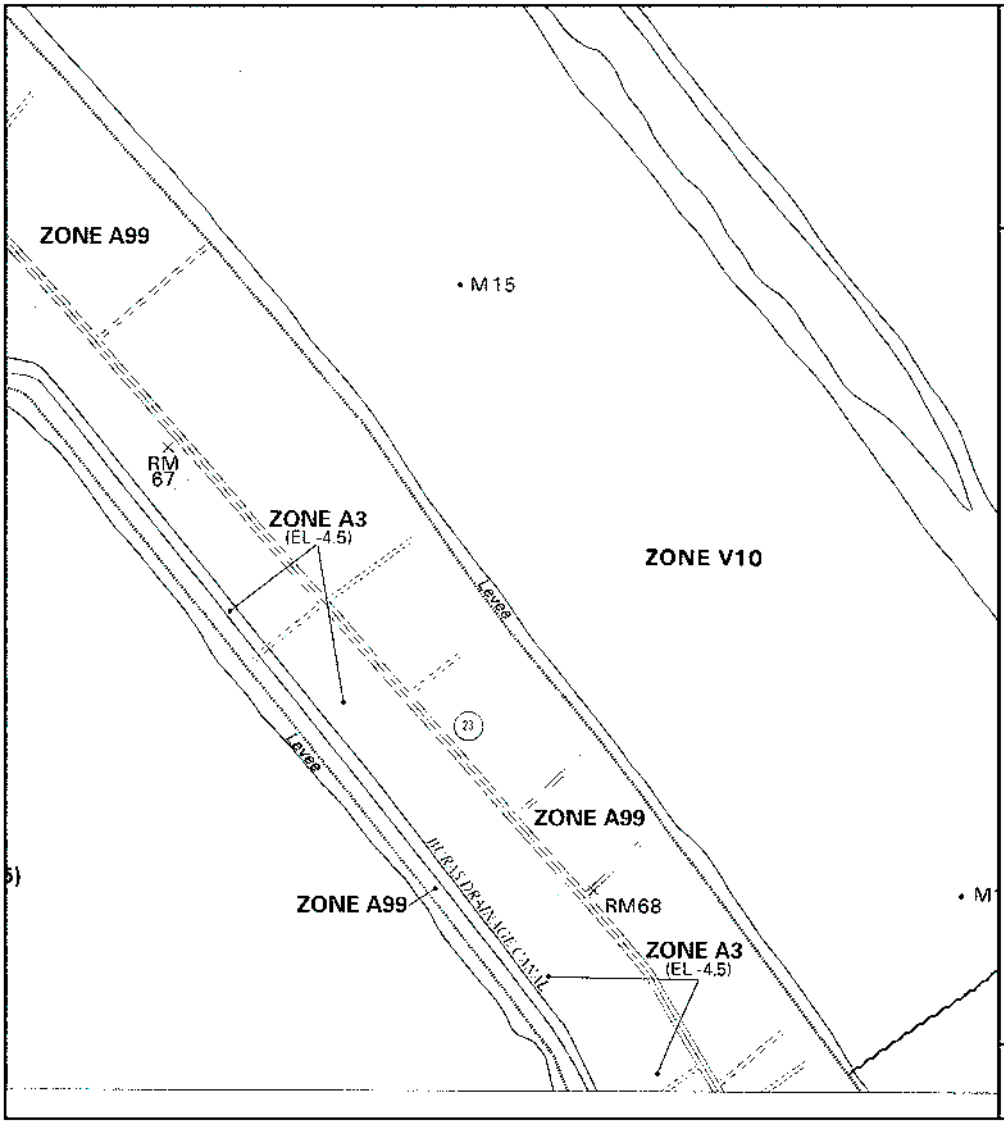

APPROXIMATE SCALE

1000 0 1000 FEET

NATIONAL FLOOD INSURANCE PROGRAM

FIRM

FLOOD INSURANCE RATE MAP

PLAQUEMINES PARISH, LOUISIANA
(UNINCORPORATED AREAS)

PANEL 910 OF 1400
(SEE MAP INDEX FOR PANELS NOT PRINTED)

COMMUNITY-PANEL NUMBER
220139 0910 C

MAP REVISED:
SEPTEMBER 28, 1990

Federal Emergency Management Agency

This is an official copy of a portion of the above referenced flood map. It was extracted using F-MIT On-Line. This map does not reflect changes or amendments which may have been made subsequent to the date on the title block. For the latest product information about National Flood Insurance Program flood maps check the FEMA Flood Map Store at www.msc.fema.gov

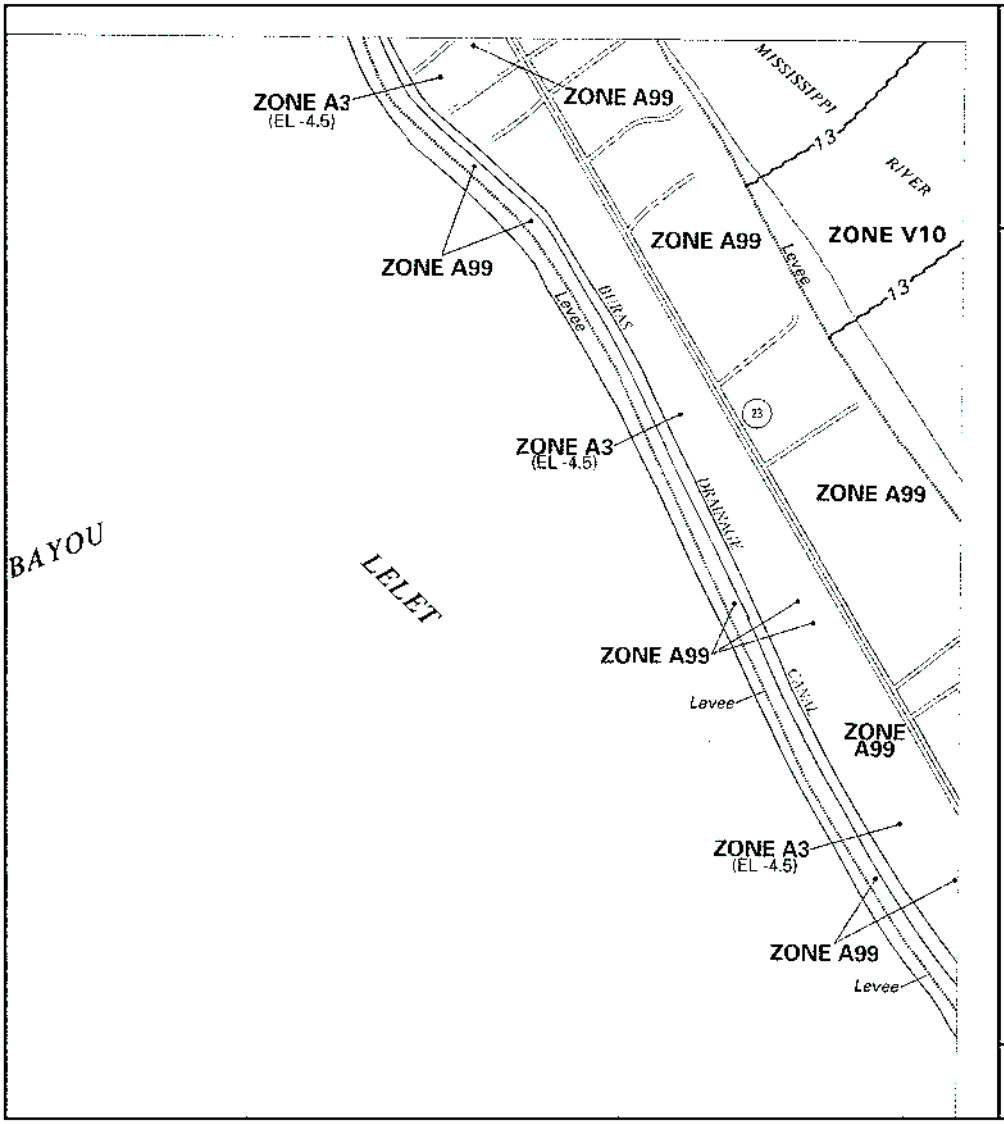

APPROXIMATE SCALE

1000 0 1000 FEET

NATIONAL FLOOD INSURANCE PROGRAM

FIRM

FLOOD INSURANCE RATE MAP

PLAQUEMINES PARISH, LOUISIANA
(UNINCORPORATED AREAS)

PANEL 920 OF 1400
(SEE MAP INDEX FOR PANELS NOT PRINTED)

COMMUNITY-PANEL NUMBER
220139 0920 C

MAP REVISED:
SEPTEMBER 28, 1990

Federal Emergency Management Agency

This is an official copy of a portion of the above referenced flood map. It was extracted using F-MIT On-Line. This map does not reflect changes or amendments which may have been made subsequent to the date on the title block. For the latest product information about National Flood Insurance Program flood maps, check the FEMA Flood Map Store at www.msc.fema.gov

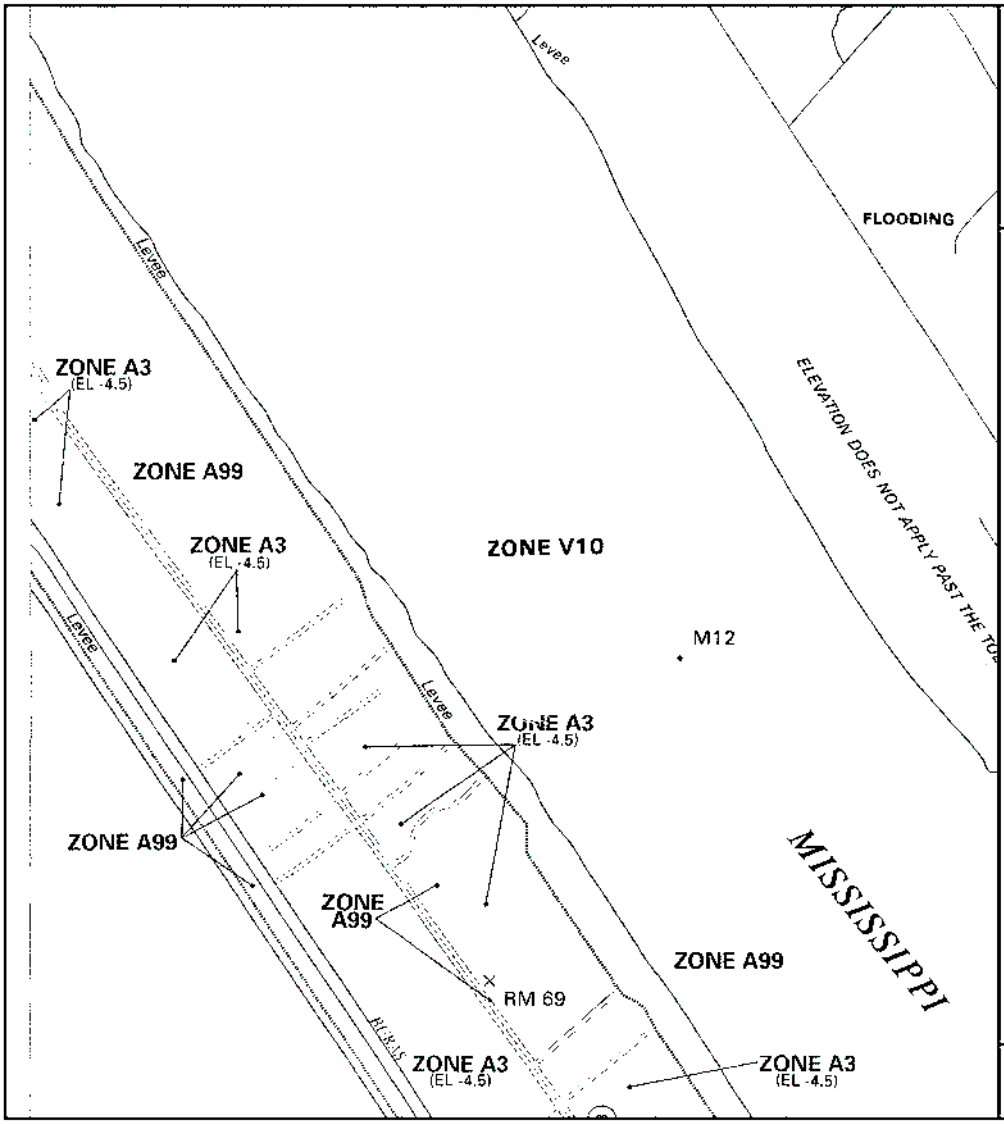

APPROXIMATE SCALE

1000 0 1000 FEET

NATIONAL FLOOD INSURANCE PROGRAM

FIRM

FLOOD INSURANCE RATE MAP

PLAQUEMINES PARISH, LOUISIANA
(UNINCORPORATED AREAS)

PANEL 940 OF 1400
(SEE MAP INDEX FOR PANELS NOT PRINTED)

COMMUNITY-PANEL NUMBER
220139 0940 C

MAP REVISED:
SEPTEMBER 28, 1990

Federal Emergency Management Agency

This is an official copy of a portion of the above referenced flood map. It was extracted using F-MIT On-Line. This map does not reflect changes or amendments which may have been made subsequent to the date on the title block. For the latest product information about National Flood Insurance Program flood maps check the FEMA Flood Map Store at www.msc.fema.gov

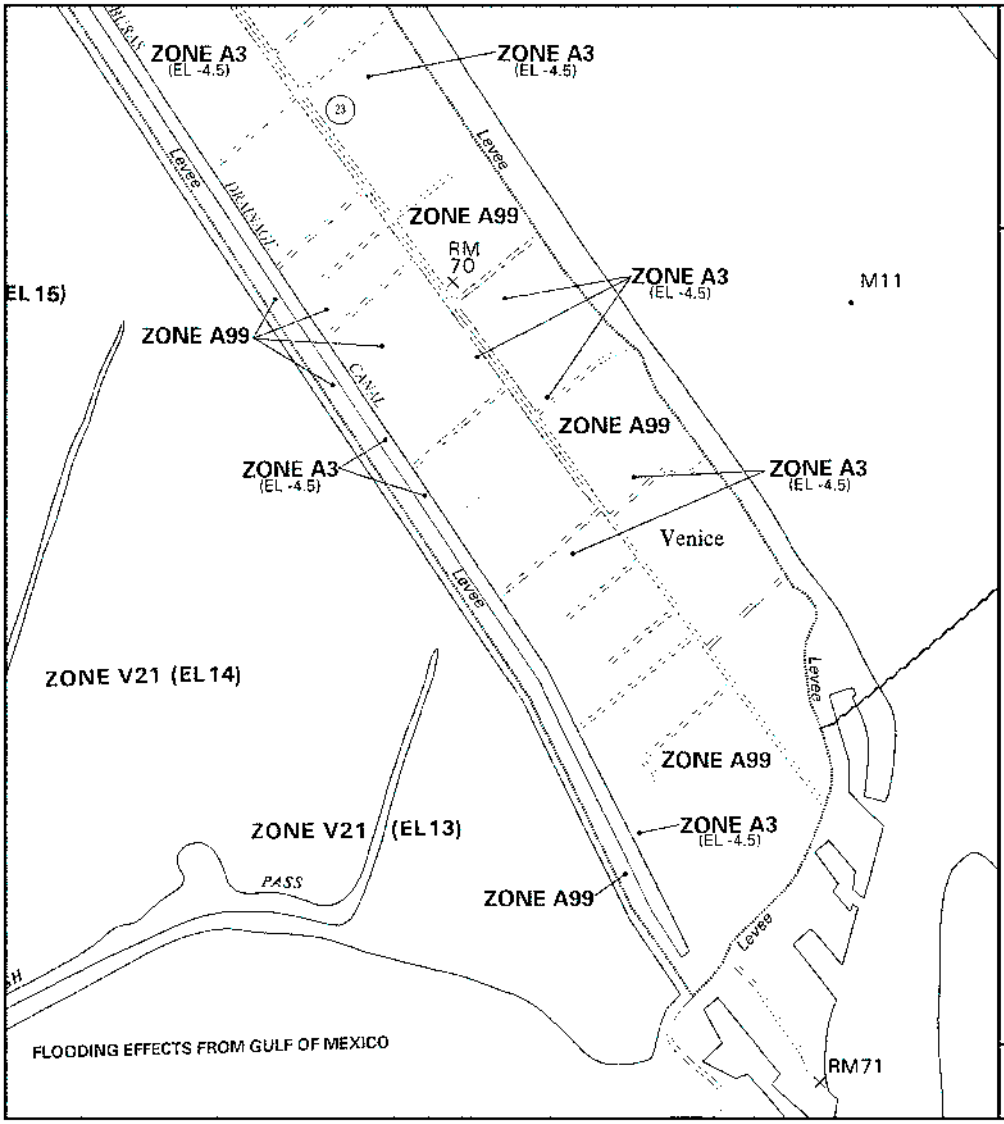

APPROXIMATE SCALE

1000 0 1000 FEET

NATIONAL FLOOD INSURANCE PROGRAM

FIRM

FLOOD INSURANCE RATE MAP

PLAQUEMINES PARISH, LOUISIANA
(UNINCORPORATED AREAS)

PANEL 940 OF 1400
(SEE MAP INDEX FOR PANELS NOT PRINTED)

COMMUNITY-PANEL NUMBER
220139 0940 C

MAP REVISED:
SEPTEMBER 28, 1990

Federal Emergency Management Agency

This is an official copy of a portion of the above referenced flood map. It was extracted using F-MIT On-Line. This map does not reflect changes or amendments which may have been made subsequent to the date on the title block. For the latest product information about National Flood Insurance Program flood maps check the FEMA Flood Map Store at www.msc.fema.gov

APPENDIX F

WETLANDS INVENTORY MAPS

WETLANDS AND DEEPWATER HABITATS CLASSIFICATION

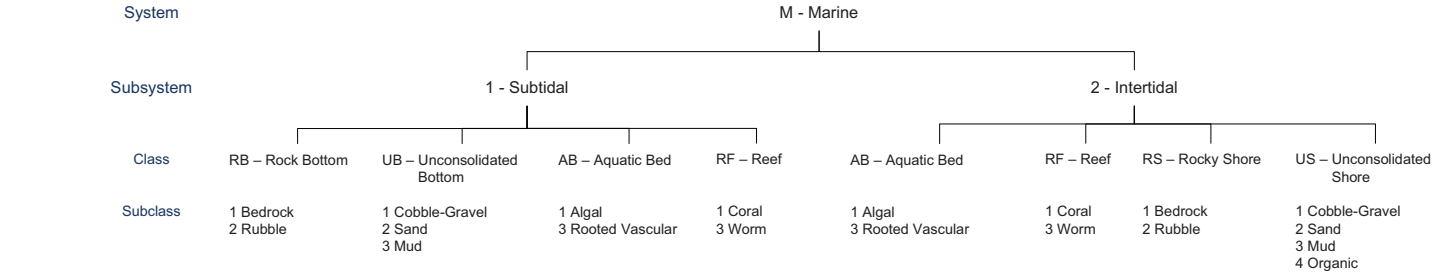

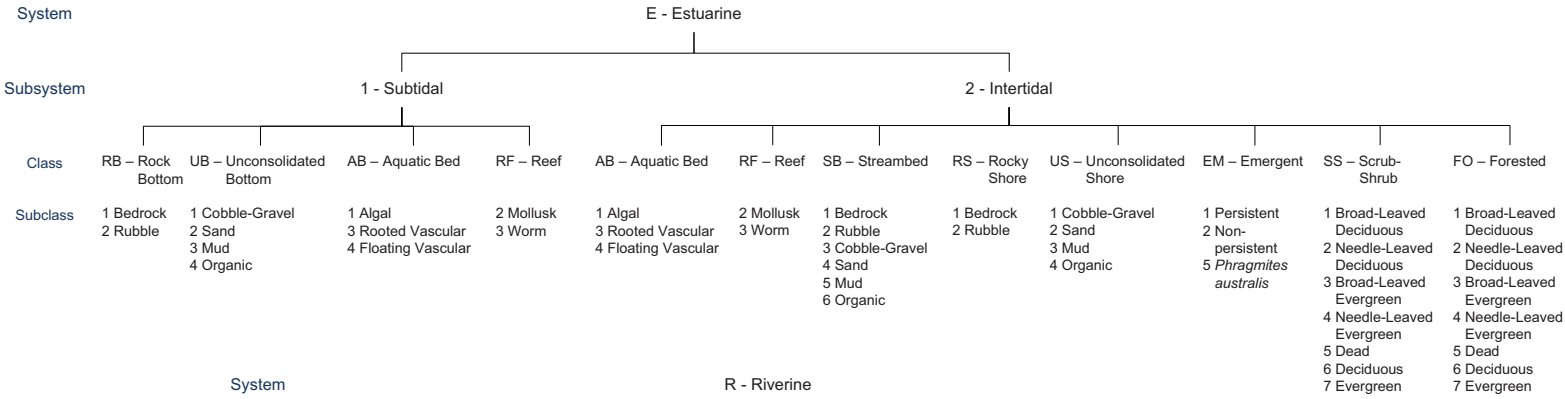

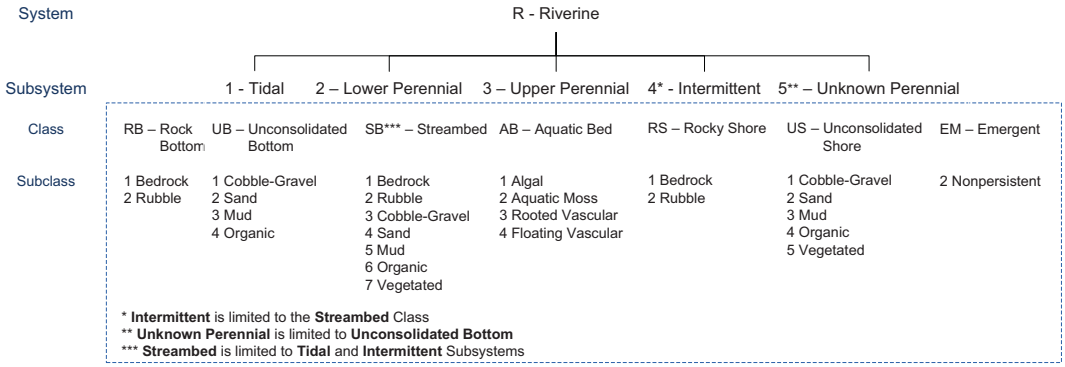

Classification of Wetlands and Deepwater Habitats of the United States, Cowardin *et al.* 1979

WETLANDS AND DEEPWATER HABITATS CLASSIFICATION

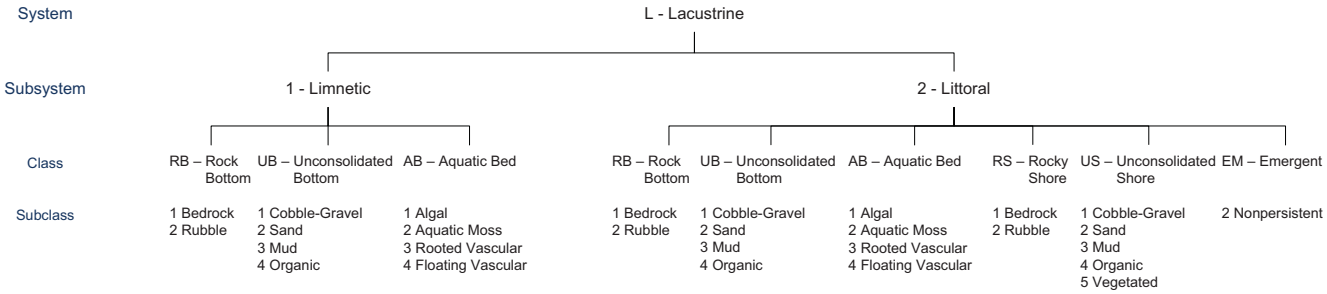

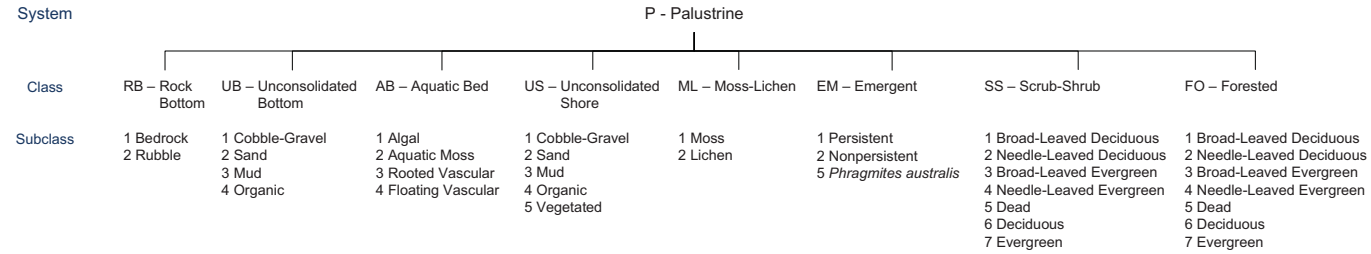

MODIFIERS

In order to more adequately describe the wetland and deepwater habitats, one or more of the water regime, water chemistry, soil, or special modifiers may be applied at the class or lower level in the hierarchy. The farmed modifier may also be applied to the ecological system.

Water Regime			Special Modifiers	Water Chemistry			Soil
Nontidal	**Saltwater Tidal**	**Freshwater Tidal**		**Coastal Halinity**	**Inland Salinity**	**pH Modifiers for all Fresh Water**	
A Temporarily Flooded	L Subtidal	S Temporarily Flooded-Tidal	b Beaver	1 Hyperhaline	7 Hypersaline	a Acid	g Organic
B Saturated	M Irregularly Exposed	R Seasonally Flooded-Tidal	d Partly Drained/Ditched	2 Euhaline	8 Eusaline	t Circumneutral	n Mineral
C Seasonally Flooded	N Regularly Flooded	T Semipermanently Flooded-Tidal	f Farmed	3 Mixohaline (Brackish)	9 Mixosaline	l Alkaline	
E Seasonally Flooded/ Saturated	P Irregularly Flooded	V Permanently Flooded-Tidal	h Diked/Impounded	4 Polyhaline	0 Fresh		
F Semipermanently Flooded			r Artificial	5 Mesohaline			
G Intermittently Exposed			s Spoil	6 Oligohaline			
H Permanently Flooded			x Excavated	0 Fresh			
J Intermittently Flooded							
K Artificially Flooded							

Wetland Inventory Reaches 5 and 9





Legend

- Interstate
- Major Roads
- Other Road
- Interstate
- State highway
- US highway
- Roads
- Cities
- USGS Quad Index 24K
- Lower 48 Wetland Polygons
- Estuarine and Marine Deepwater
- Estuarine and Marine Wetland
- Freshwater Emergent Wetland
- Freshwater Forested/Shrub Wetland
- Freshwater Pond
- Lake
- Other
- Riverine
- NHD Streams
- Counties 100K
- States 100K
- South America
- North America

Scale: 1:41,796

Map center: 29° 32' 1" N, 89° 45' 25" W

This map is a user generated static output from an Internet mapping site and is for general reference only. Data layers that appear on this map may or may not be accurate, current, or otherwise reliable. THIS MAP IS NOT TO BE USED FOR NAVIGATION.

Wetland Inventory Reaches 6a and 10a

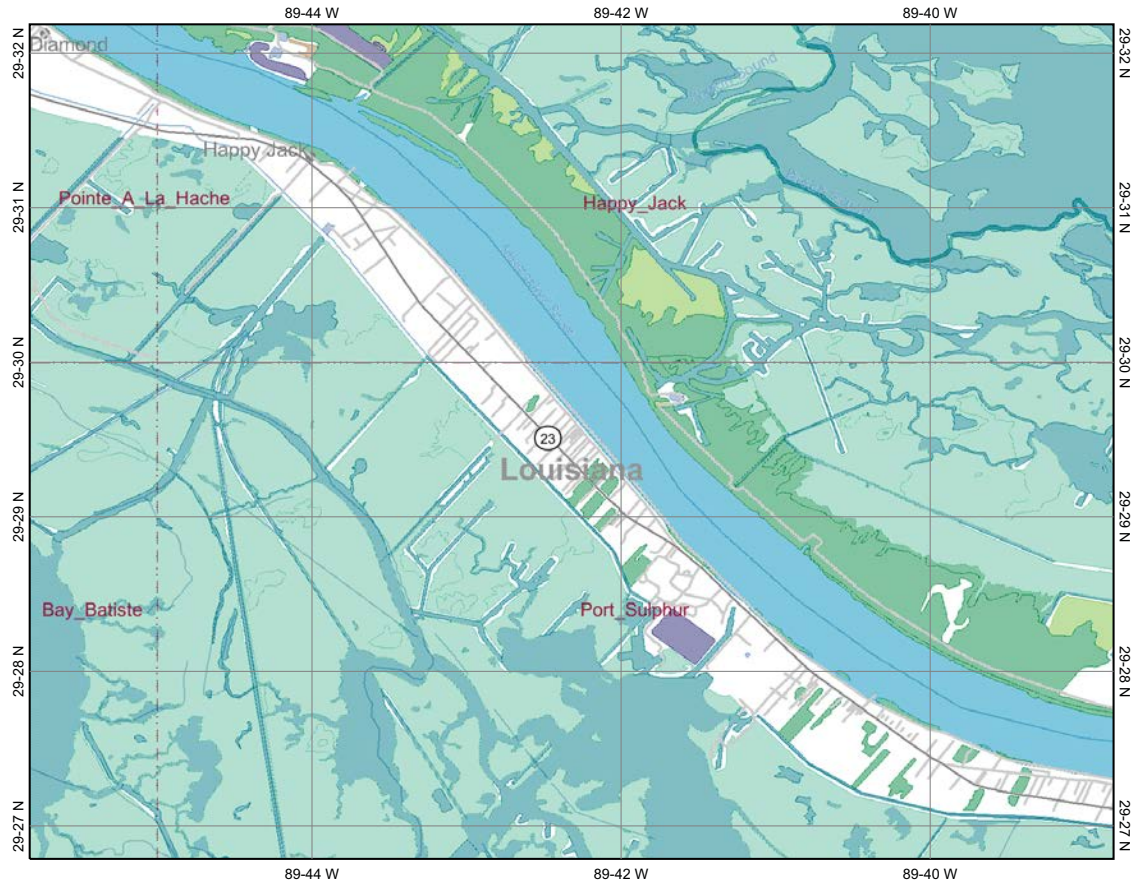

Map center: 29° 29' 29" N, 89° 42' 19" W



Legend

- Interstate
- Major Roads
- Other Road
- Interstate
- State highway
- US highway
- Roads
- Cities
- USGS Quad Index 24K
- Lower 48 Wetland Polygons
- Estuarine and Marine Deepwater
- Estuarine and Marine Wetland
- Freshwater Emergent Wetland
- Freshwater Forested/Shrub Wetland
- Freshwater Pond
- Lake
- Other
- Riverine
- NHD Streams
- Counties 100K
- States 100K
- South America
- North America

N

Scale: 1:69,991

This map is a user generated static output from an Internet mapping site and is for general reference only. Data layers that appear on this map may or may not be accurate, current, or otherwise reliable. THIS MAP IS NOT TO BE USED FOR NAVIGATION.

Wetland Inventory Reaches 6b, 10b

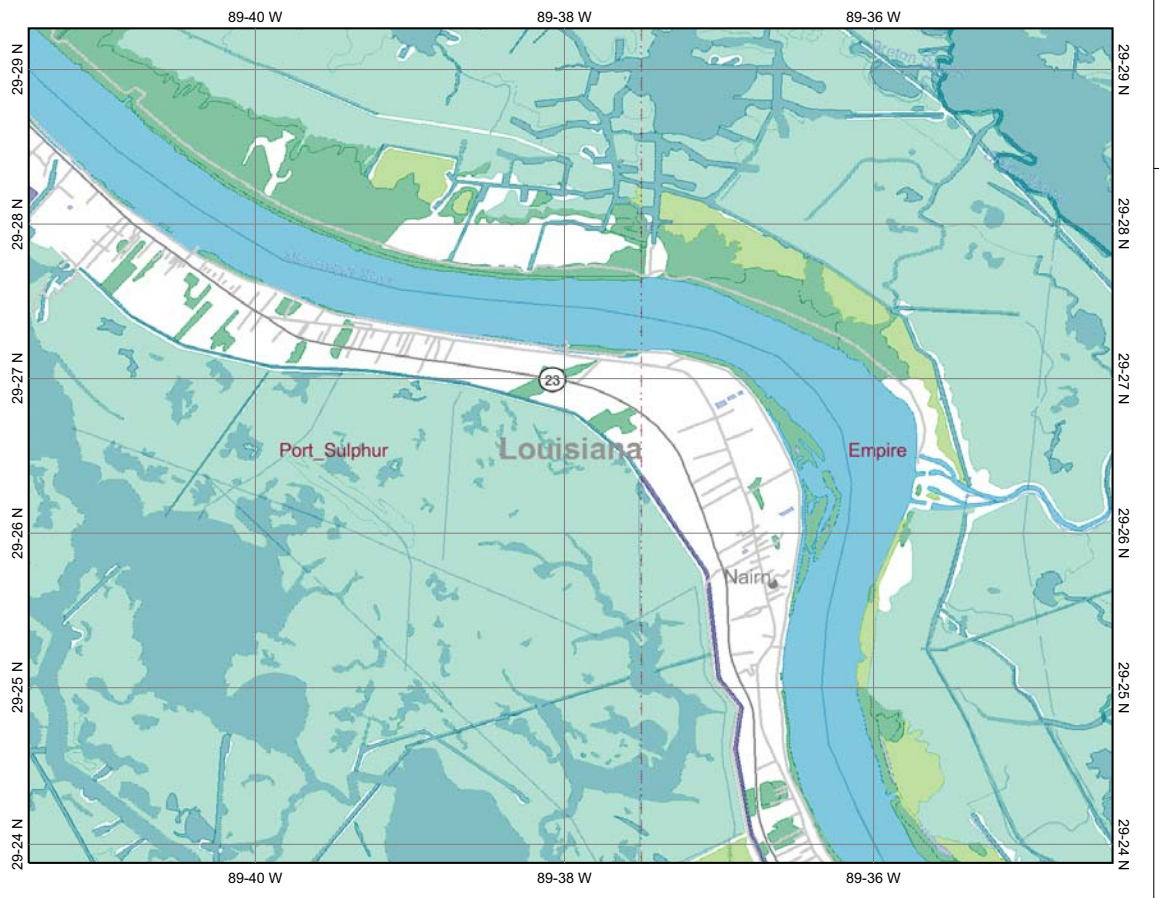

Map center: 29° 26' 34" N, 89° 37' 57" W



Legend

- Interstate
- Major Roads
- Other Road
- Interstate
- State highway
- US highway
- Roads
- Cities
- USGS Quad Index 24K
- Lower 48 Wetland Polygons
- Estuarine and Marine Deepwater
- Estuarine and Marine Wetland
- Freshwater Emergent Wetland
- Freshwater Forested/Shrub Wetland
- Freshwater Pond
- Lake
- Other
- Riverine
- NHD Streams
- Counties 100K
- States 100K
- South America
- North America

N

Scale: 1:69,991

This map is a user generated static output from an Internet mapping site and is for general reference only. Data layers that appear on this map may or may not be accurate, current, or otherwise reliable. THIS MAP IS NOT TO BE USED FOR NAVIGATION.

Wetland Inventory Reaches 7a and 11a





Legend

- Interstate
- Major Roads
- Other Road
- Interstate
- State highway
- US highway
- Roads
- Cities
- USGS Quad Index 24K
- Lower 48 Wetland Polygons
- Estuarine and Marine Deepwater
- Estuarine and Marine Wetland
- Freshwater Emergent Wetland
- Freshwater Forested/Shrub Wetland
- Freshwater Pond
- Lake
- Other
- Riverine
- NHD Streams
- Counties 100K
- States 100K
- South America
- North America

N

Scale: 1:59,637

Map center: 29° 23' 12" N, 89° 34' 49" W

This map is a user generated static output from an Internet mapping site and is for general reference only. Data layers that appear on this map may or may not be accurate, current, or otherwise reliable. THIS MAP IS NOT TO BE USED FOR NAVIGATION.

Wetland Inventory Map Reaches 7b and 11b

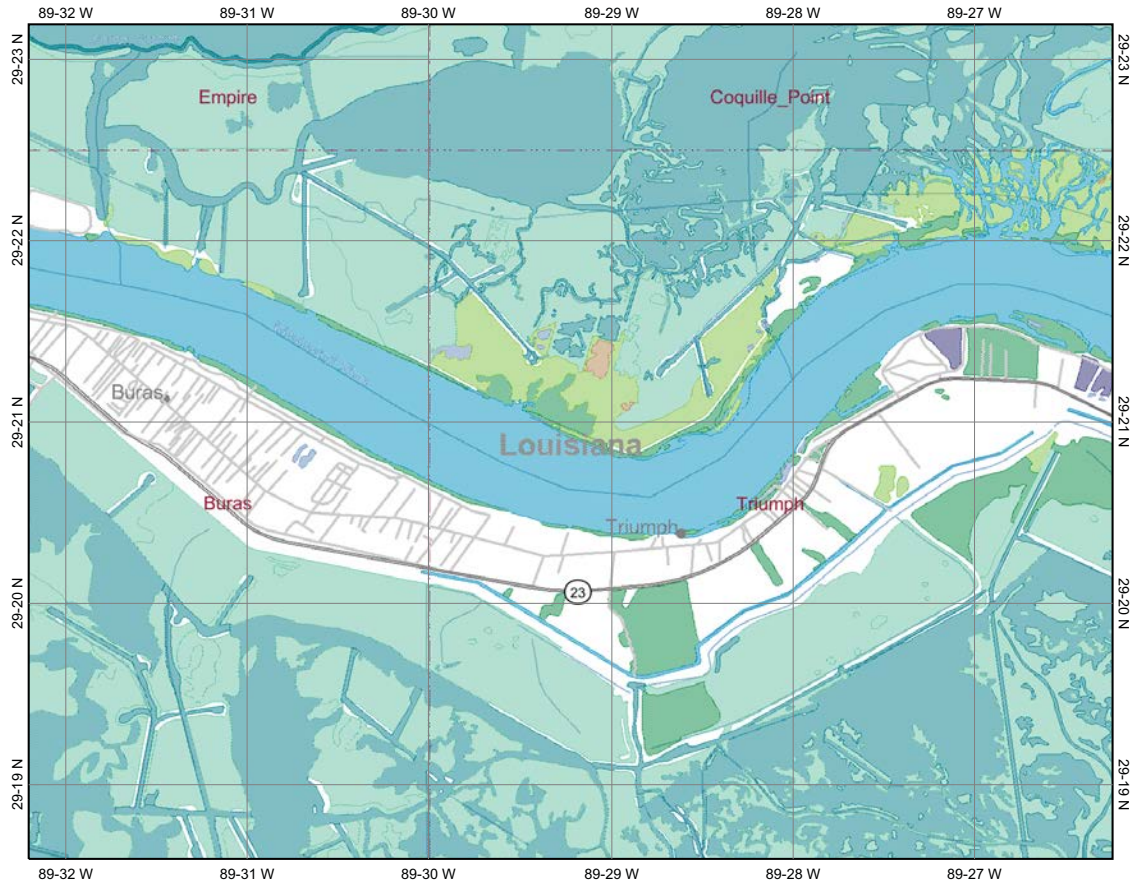

Map center: 29° 20' 54" N, 89° 29' 13" W



Legend

- Interstate
- Major Roads
- Other Road
- Interstate
- State highway
- US highway
- Roads
- Cities
- USGS Quad Index 24K
- Lower 48 Wetland Polygons
- Estuarine and Marine Deepwater
- Estuarine and Marine Wetland
- Freshwater Emergent Wetland
- Freshwater Forested/Shrub Wetland
- Freshwater Pond
- Lake
- Other
- Riverine
- NHD Streams
- Counties 100K
- States 100K
- South America
- North America

N

Scale: 1:59,637

This map is a user generated static output from an Internet mapping site and is for general reference only. Data layers that appear on this map may or may not be accurate, current, or otherwise reliable. THIS MAP IS NOT TO BE USED FOR NAVIGATION.

Wetland Inventory Map Reaches 8a and 12a

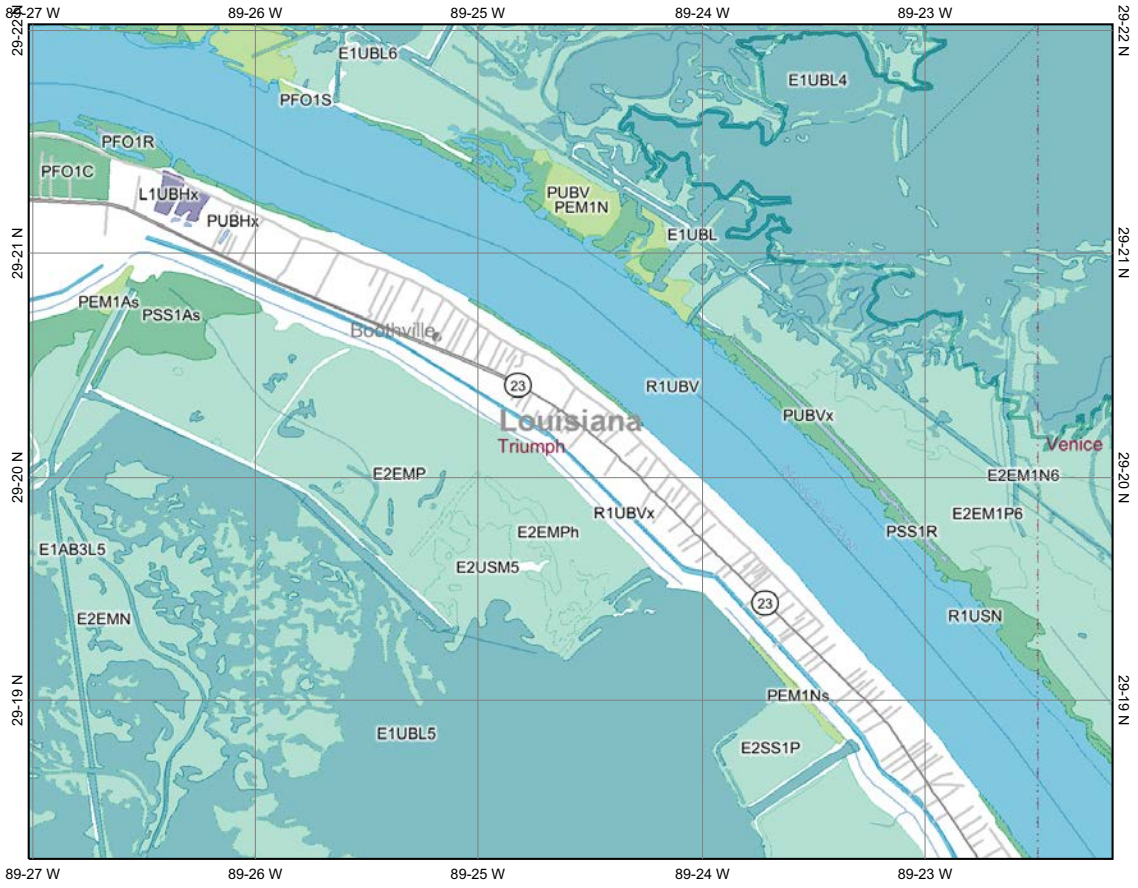

Map center: 29° 20' 9" N, 89° 24' 35" W



Legend

- Interstate
- Major Roads
- Other Road
- Interstate
- State highway
- US highway
- Roads
- Cities
- USGS Quad Index 24K
- Lower 48 Wetland Polygons
- Estuarine and Marine Deepwater
- Estuarine and Marine Wetland
- Freshwater Emergent Wetland
- Freshwater Forested/Shrub Wetland
- Freshwater Pond
- Lake
- Other
- Riverine
- NHD Streams
- Counties 100K
- States 100K
- South America
- North America

N

Scale: 1:48,521

This map is a user generated static output from an Internet mapping site and is for general reference only. Data layers that appear on this map may or may not be accurate, current, or otherwise reliable. THIS MAP IS NOT TO BE USED FOR NAVIGATION.

Wetland Inventory Reaches 8b and 12b

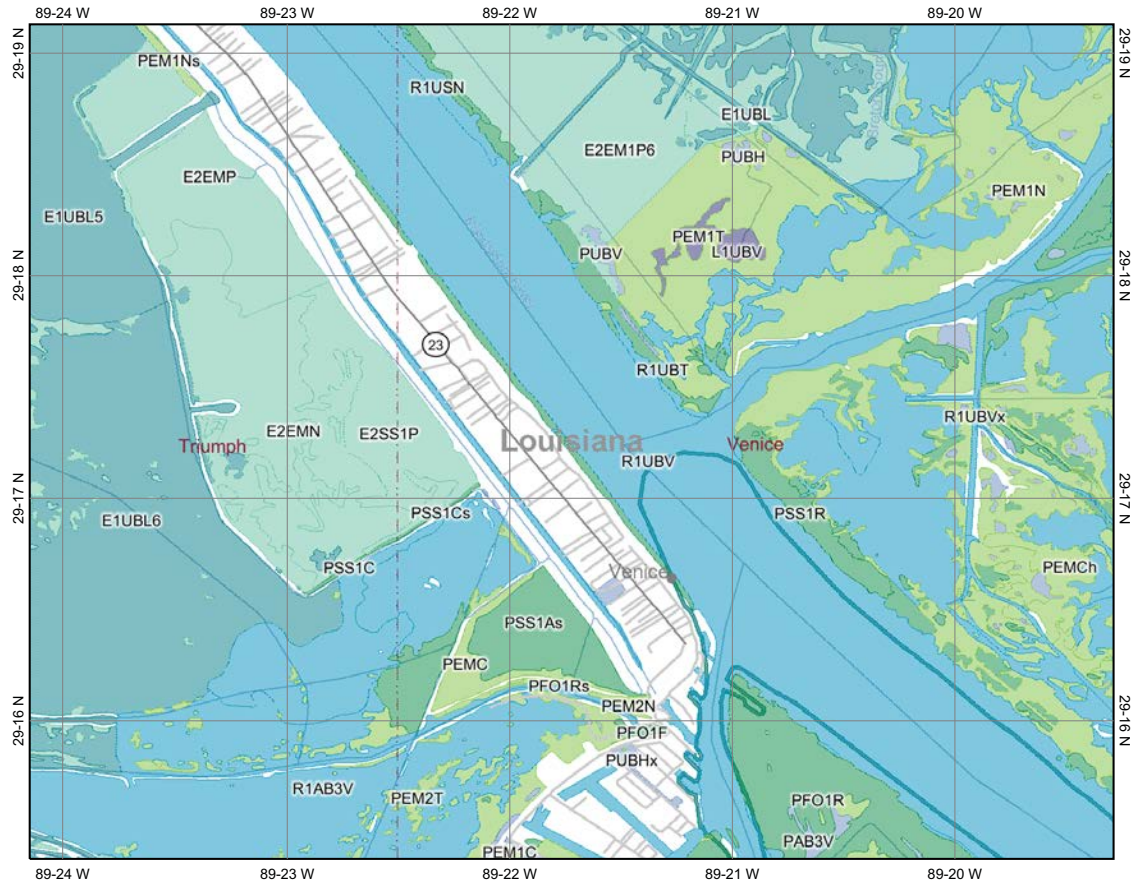

Map center: 29° 17' 15" N, 89° 21' 43" W

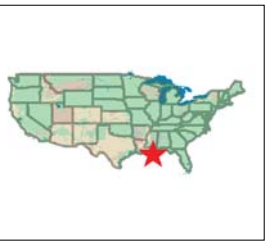

Legend

- Interstate
- Major Roads
- Other Road
- Interstate
- State highway
- US highway
- Roads
- Cities
- USGS Quad Index 24K
- Lower 48 Wetland Polygons
- Estuarine and Marine Deepwater
- Estuarine and Marine Wetland
- Freshwater Emergent Wetland
- Freshwater Forested/Shrub Wetland
- Freshwater Pond
- Lake
- Other
- Riverine
- NHD Streams
- Counties 100K
- States 100K
- South America
- North America

Scale: 1:48,521

This map is a user generated static output from an Internet mapping site and is for general reference only. Data layers that appear on this map may or may not be accurate, current, or otherwise reliable. THIS MAP IS NOT TO BE USED FOR NAVIGATION.

APPENDIX G

AERIAL PHOTOGRAPHS


Jan 9, 1999
Overview
N
Reach 5
Reach 6
Reach 12
Reach 8
Reach 7
Image U.S. Geological Survey
Data SIO, NOAA, U.S. Navy, NGA, GEBCO
©2009 Google
6.98 mi
Imagery Dates: Jan 24, 1998 - Feb 4, 1998
29°24'48.32" N 89°33'43.15" W elev 0 ft
Eye alt 24.11 mi


VV 1370PMG M ROLL-1 22FEB56 55-AM-25
106
1956
Reach 9
Reach 5
USGS
science for a changing world

USGS
science for a changing world
1956
Reach 9
Reach 5
Reach 10
Reach 6
131


VV 1370PMG M ROLL-3 23FEB56 55-AM-25
166
1956
Reach 10
Reach 6
USGS
science for a changing world


VV 1370PMG M ROLL-3 23FEB56 55-AM-25
202
1956
Reach 10
Reach 6
USGS
science for a changing world


VV 1370PMG M ROLL-3 23FEB56 55-AM-25
200
1956
Reach 10
Reach 6
Reach 11
Reach 7
USGS
science for a changing world

USGS
science for a changing world
1956
Reach 10
Reach 7
Reach 11
198


VV 1370PMG M ROLL-4 25MAR56 55-AM-25J
58
258
1956
Reach 11
Reach 7
USGS
science for a changing world


VV 1370PMG M ROLL-3 23FEB56 55-AM-25
232
1956
Reach 12
Reach 11
Reach 8
Reach 7
USGS
science for a changing world


VV 1370PMG M ROLL-4 25MAR56 55-AM-25
295
1956
Reach 11
Reach 12
Reach 7
Reach 8
USGS
science for a changing world


VV 1370PMG M ROLL-4 25MAR56 55-AM-25
337
1956
Reach 12
Reach 8
USGS
science for a changing world


10-11-71
1-88
GS-VCUI
1971
Reach 9
Reach 10
Reach 5
Reach 6
USGS
science for a changing world

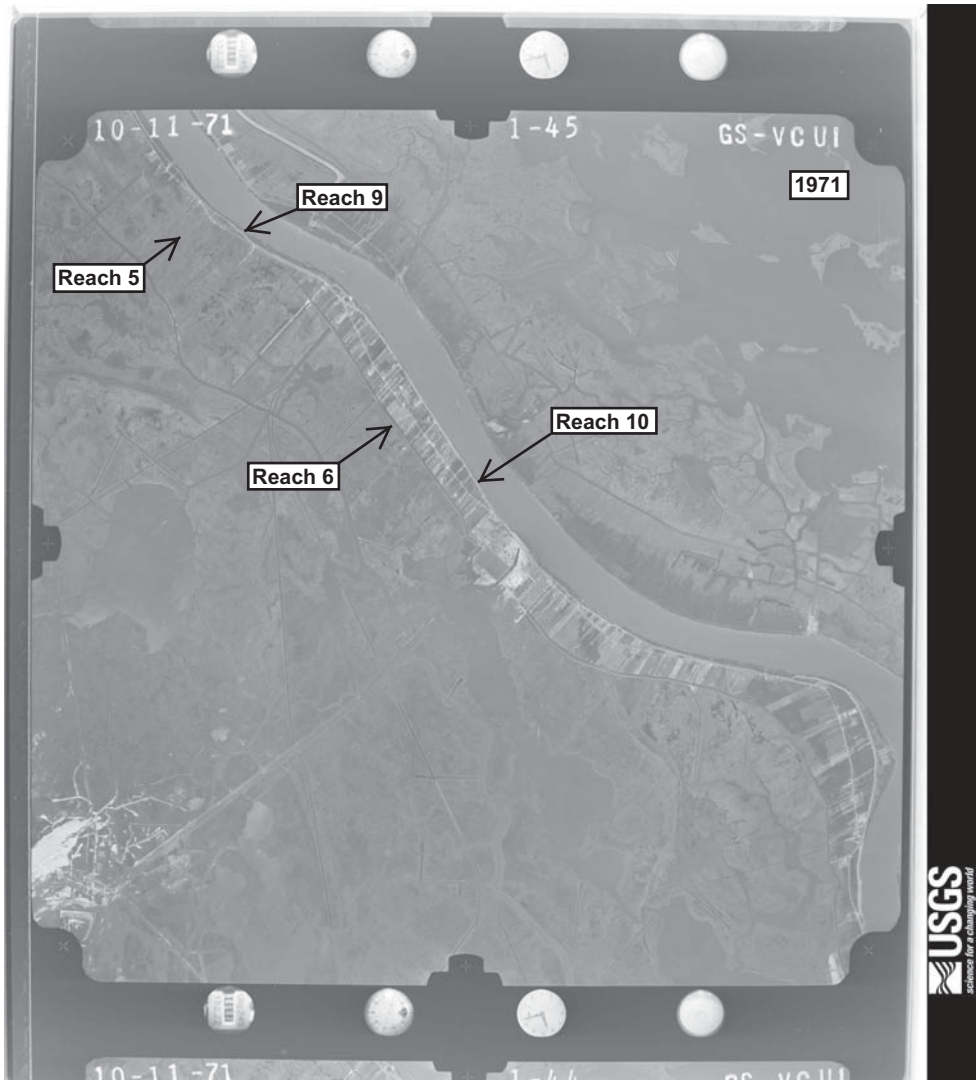
10-11-71
1-45
GS-VCUI
1971
Reach 9
Reach 5
Reach 10
Reach 6
USGS
science for a changing world


10-24-71
2-88
GS-VCUI
1971
Reach 10
Reach 6
Reach 11
Reach 7
10-24-71
2-89
GS-VCUI


10-24-71
2-112
GS-VCUI
1971
Reach 11
Reach 12
Reach 8
Reach 7
10-24-71
2-111
GS-VCUI
USGS
science for a changing world

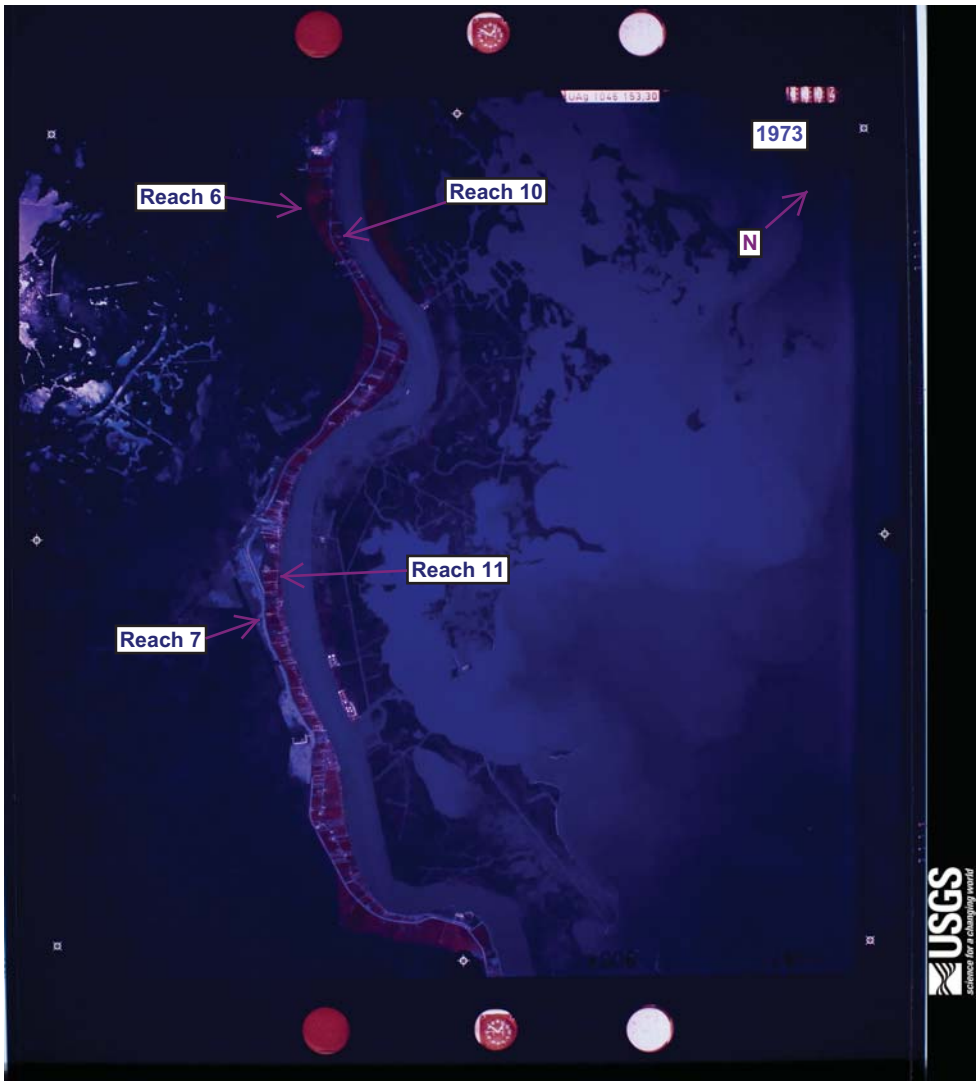
1973
Reach 6
Reach 10
N
Reach 11
Reach 7
USGS
science for a changing world


Reach 7
Reach 11
1973
N
Reach 8
Reach 12
USGS
science for a changing world

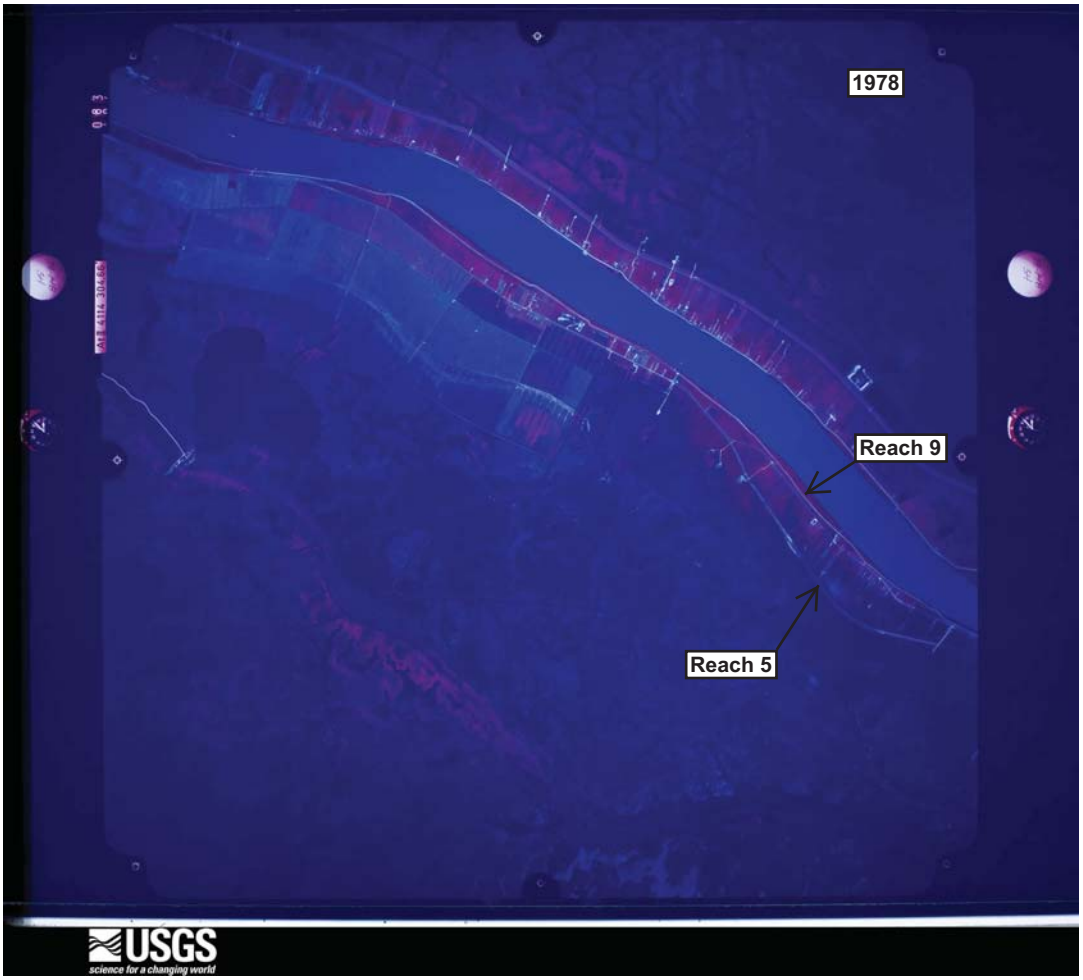
1978
Reach 9
Reach 5
USGS
science for a changing world

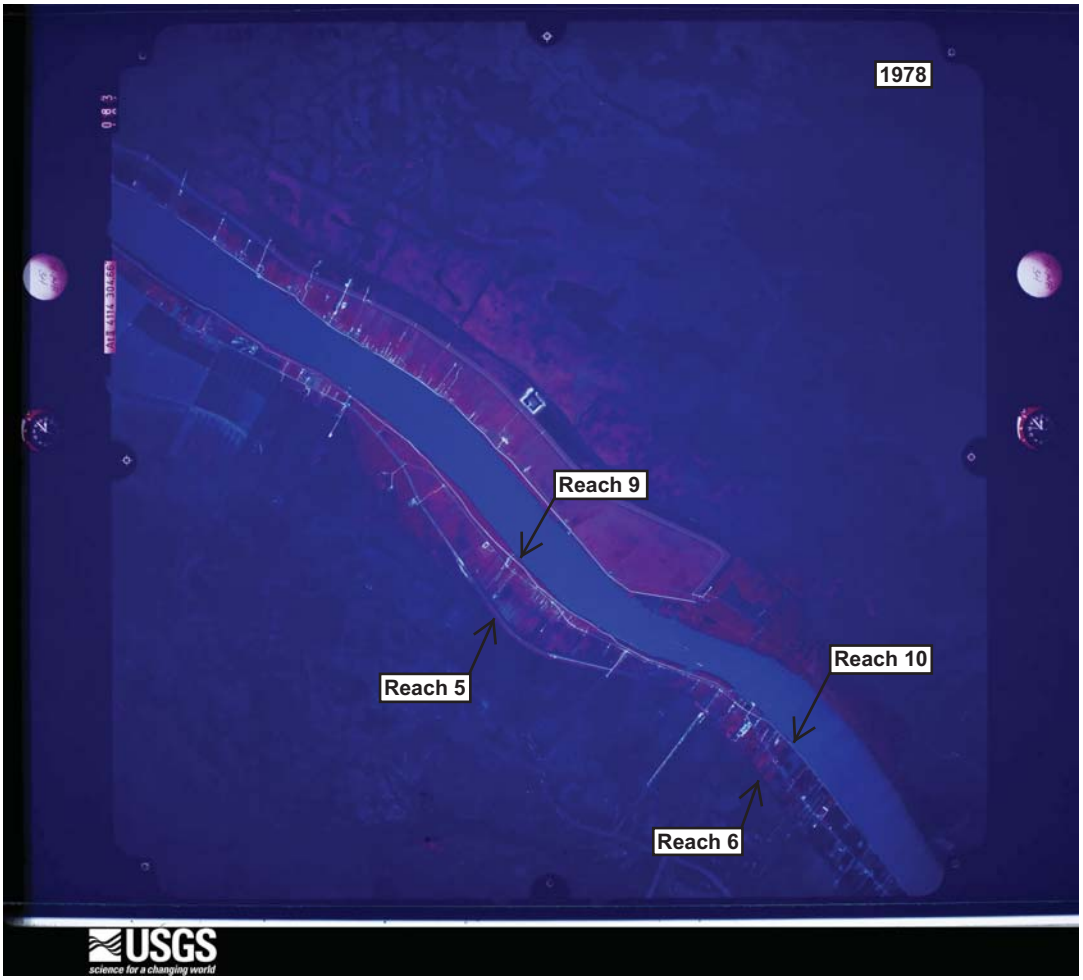
1978
Reach 9
Reach 5
Reach 10
Reach 6
USGS
science for a changing world


1978
Reach 10
Reach 6
USGS
science for a changing world

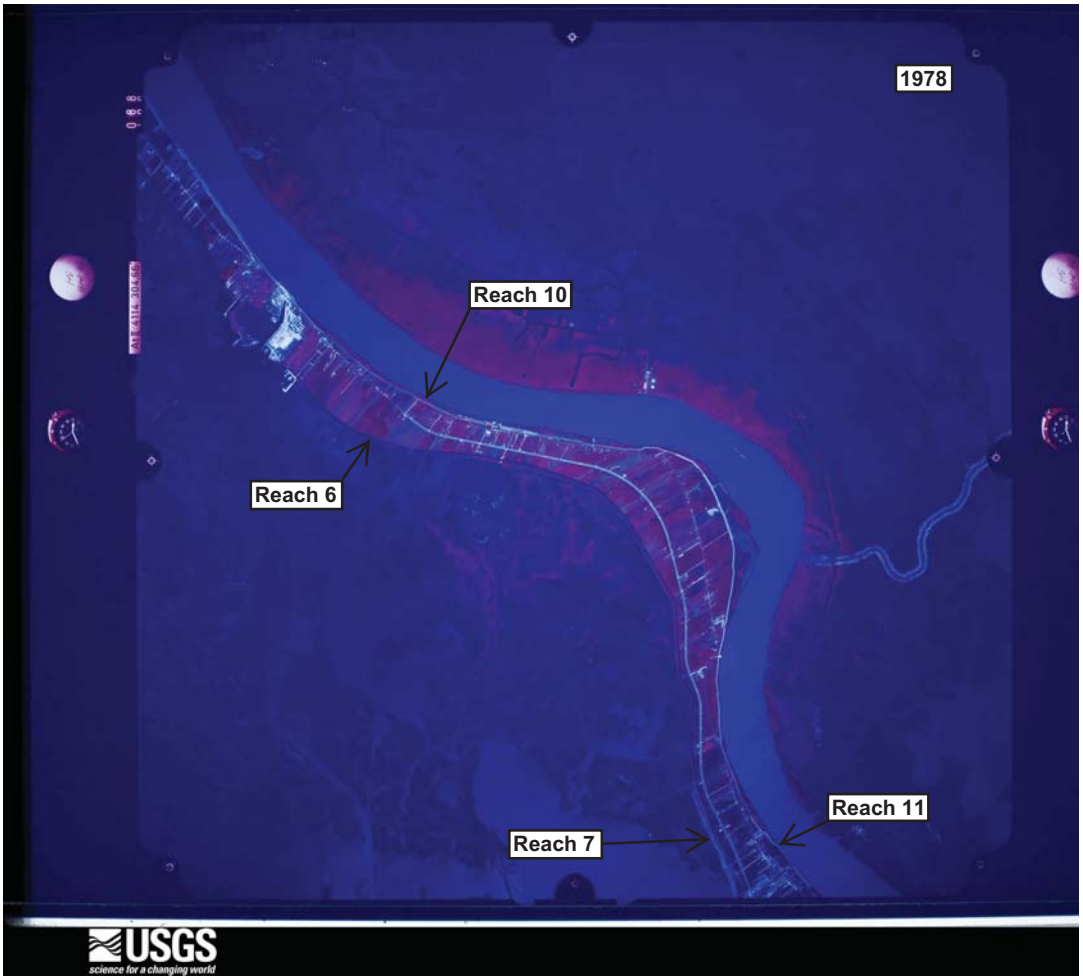
1978
Reach 10
Reach 6
Reach 11
Reach 7
USGS
science for a changing world


1978
Reach 11
Reach 7
USGS
science for a changing world

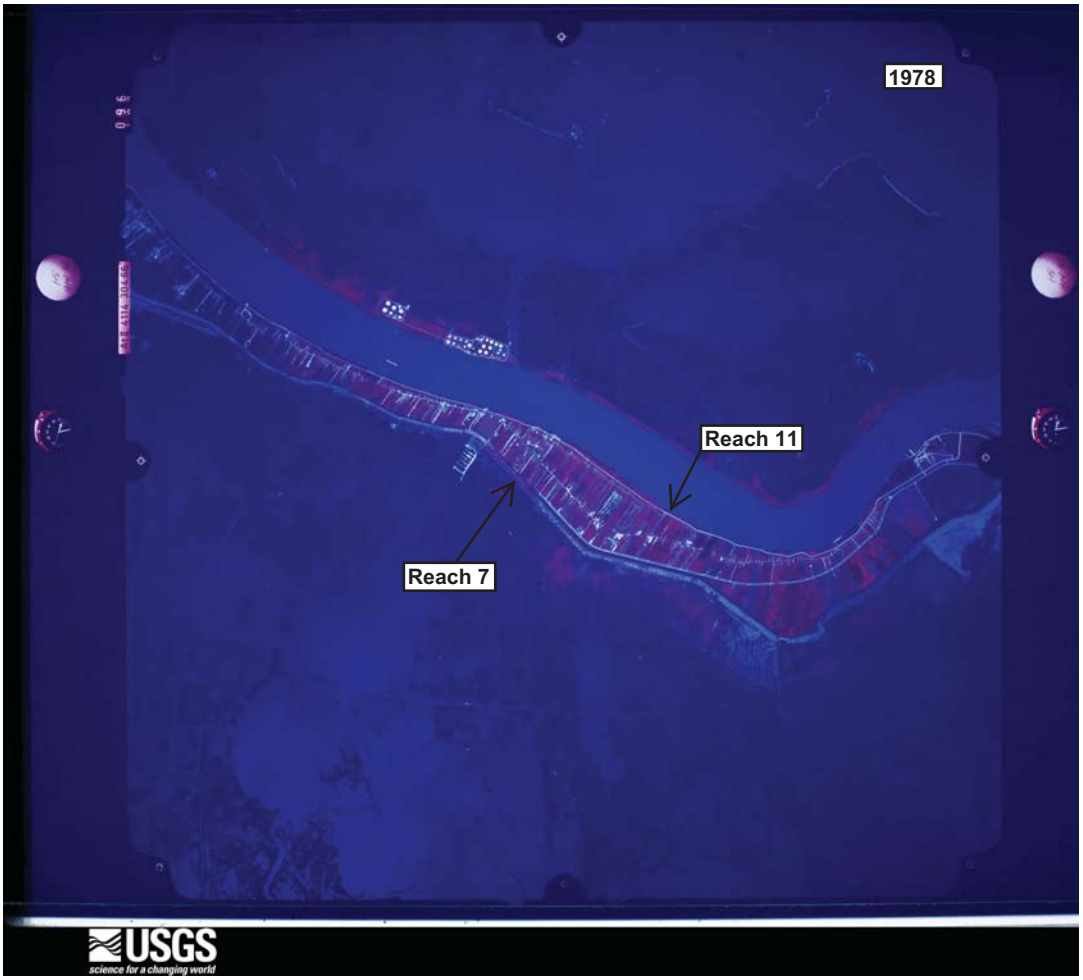
1978
Reach 11
Reach 7
USGS
science for a changing world


1978
Reach 11
Reach 12
Reach 7
Reach 8
USGS
science for a changing world

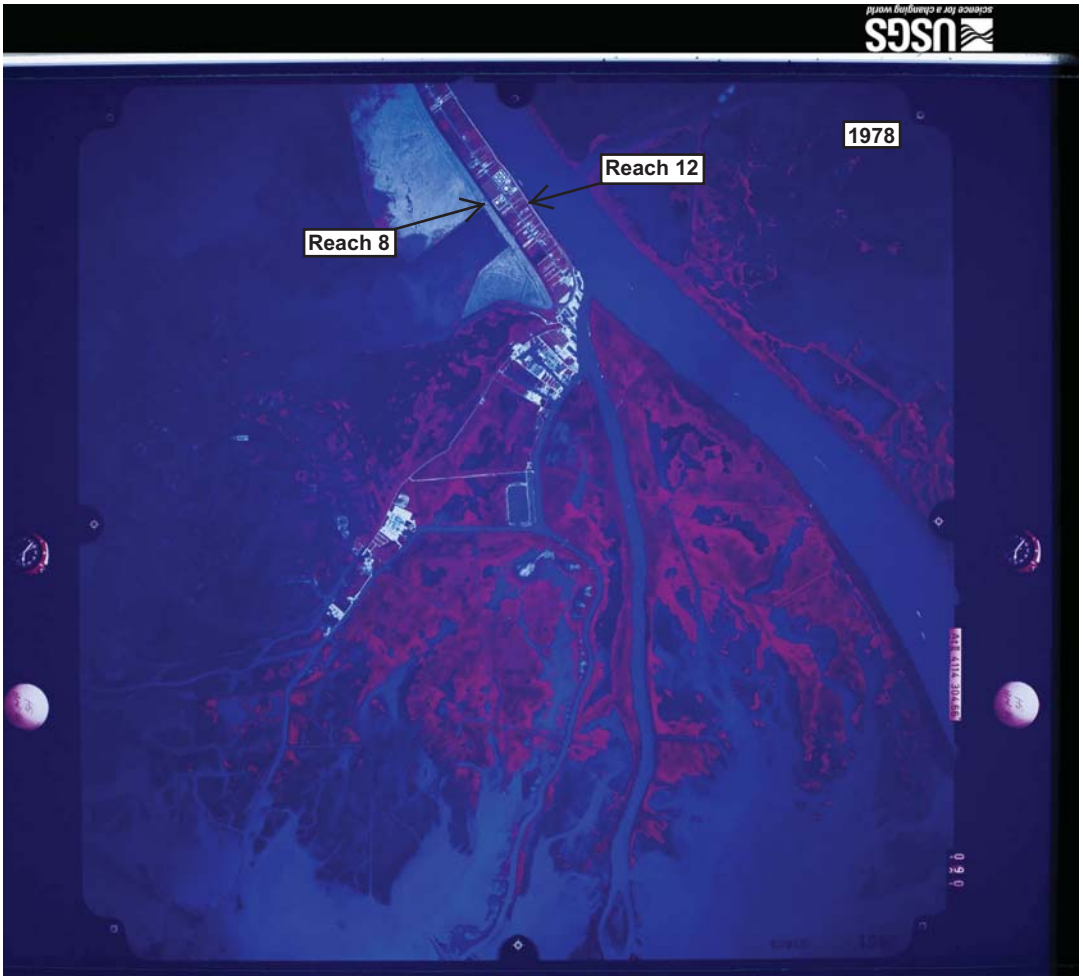
USGS
science for a changing world
1978
Reach 12
Reach 8


NAPP
1989
Reach 9
Reach 5
USGS
science for a changing world


USGS
NAPP
1394-153
10-26-89
1989
Reach 9
Reach 5
Reach 10
Reach 6


NAPP
1394-141
10-28-88
1989
Reach 10
Reach 6
USGS
science for a changing world


USGS
NAPR
1394-126
10-26-89
1989
Reach 6
Reach 10
Reach 11
Reach 7


USGS
science for a changing world
1394-128
10-26-89
1989
Reach 11
Reach 7


USGS
science for a changing world
NAPP
1396-200
1989
Reach 11
Reach 7


NAPP
1399-12
1989
Reach 12
Reach 8
USGS
science for a changing world


USGS
science for a changing world
NAPP
1399-28
10-30-89
1989
Reach 12
Reach 8


NAPP
4160-15
10-12-80
1990
Reach 12
Reach 11
Reach 8
Reach 7
USGS
science for a changing world


1998
Reach 9
Reach 5


1998
Reach 10
Reach 6


1998
Reach 10
Reach 6


1998
Reach 10
Reach 6


1998
Reach 10
Reach 6


1998
Reach 10
Reach 6


1998
Reach 11
Reach 7


1998
Reach 11
Reach 7


1998
Reach 11
Reach 7


1998
Reach 11
Reach 7


1998
Reach 12
Reach 8


1998
Reach 12
Reach 8


1998
Reach 12
Reach 8


2005
Reach 9
Reach 5


2005
Reach 10
Reach 6


2005
Reach 10
Reach 6


2005
Reach 10
Reach 6

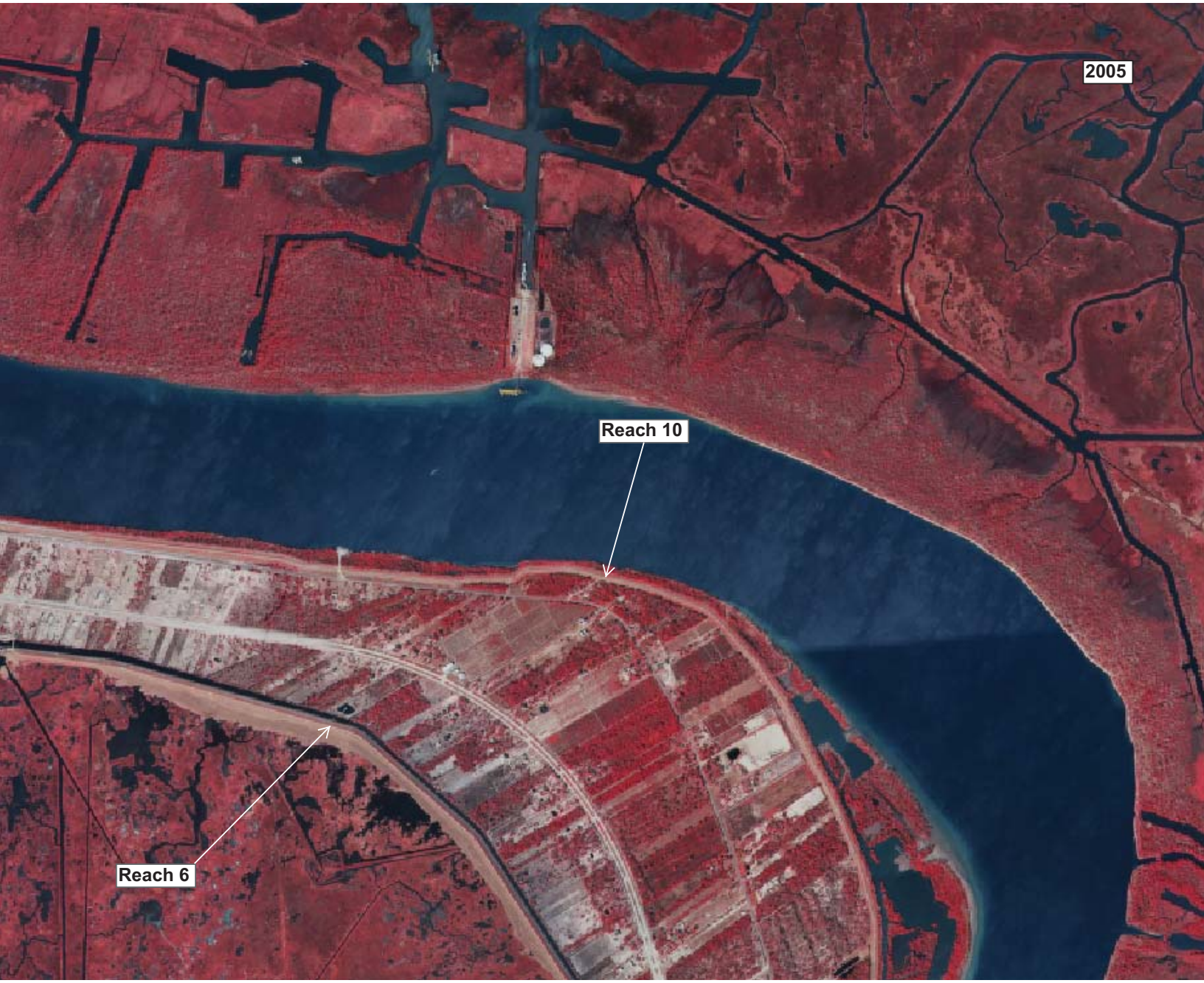
2005
Reach 10
Reach 6


2005
Reach 10
Reach 6


2005
Reach 11
Reach 7


2005
Reach 11
Reach 7


2005
Reach 11
Reach 7


2005
Reach 11
Reach 7


2005
Reach 12
Reach 8


2005
Reach 12
Reach 8


2005
Reach 12
Reach 8


Sep 1, 2008
N
Reach 9
Reach 5
Diamond, LA
Image USDA Farm Service Agency
Image NOAA
2033 ft
Google
Imagery Date: Jul 23, 2007
29°32'14.55" N 89°46'02.33" W elev 0 ft
Eye alt 7035 ft


Sep 1, 2008
Diamond, LA
Reach 9
Reach 5
Image USDA Farm Service Agency
Image NOAA
2033 ft
Imagery Date: Jul 23, 2007
29°31'45.39" N 89°45'04.25" W elev 0 ft
Eye alt 7035 ft
©2009 Google


Sep 1, 2008
Reach 10
Reach 6
N
Image USDA Farm Service Agency
2033 ft
©2009 Google
Imagery Date: Jul 23, 2007
29°30'56.83" N 89°43'46.92" W elev 0 ft
Eye alt 7035 ft


Sep 1, 2008
Reach 10
Reach 6
Image USDA Farm Service Agency
2033 ft
Google
Imagery Date: Jul 23, 2007
29°30'03.02" N 89°42'46.32" W elev 0 ft
Eye alt 7035 ft

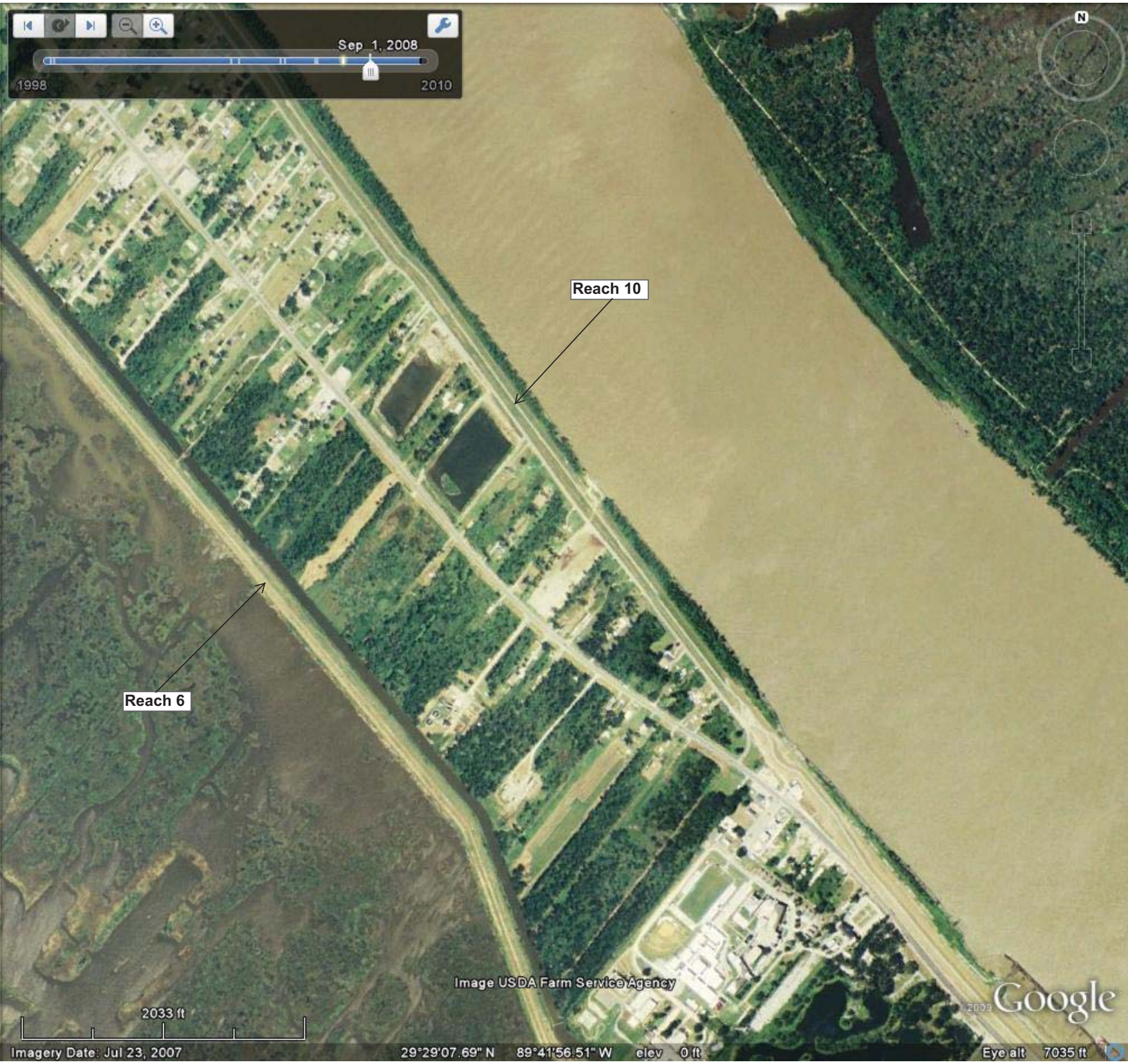
Sep 1, 2008
1998
2010
N
Reach 10
Reach 6
Image USDA Farm Service Agency
2033 ft
Google
Imagery Date: Jul 23, 2007
29°29'07.69" N
89°41'56.51" W
elev 0 ft
Eye alt 7035 ft


Sep 1, 2008
N
Reach 6
Reach 10
Image USDA Farm Service Agency
2033 ft
©2009 Google
Imagery Date: Jul 23, 2007
29°28'14.52" N 89°41'12.73" W elev 0 ft
Eye alt 7035 ft


Sep 1, 2008
N
Reach 10
Reach 6
Image USDA Farm Service Agency
©2009 Google
2033 ft
Imagery Date: Jul 23, 2007
29°27'24.82" N 89°40'15.10" W elev 0 ft
Eye alt 7035 ft


Sep 1, 2008
1998
2010
N
Reach 10
Reach 6
Image USDA Farm Service Agency
Image NOAA
©2009 Google
2033 ft
Imagery Dates: Jul 23, 2007 - Sep 2, 2008
29°27'09.59" N 89°38'59.47" W elev 0 ft
Eye alt 7035 ft


Sep 1, 2008
N
Reach 10
Reach 6
Image USDA Farm Service Agency
Image NOAA
2033 ft
©2009 Google
Imagery Dates: Jul 23, 2007 - Sep 2, 2008
29°26'54.18" N 89°37'38.92" W elev 0 ft
Eye alt 7035 ft


Sep 1, 2008
N
Reach 10
Reach 6
Image USDA Farm Service Agency
Image NOAA
©2009 Google
2033 ft
Imagery Dates: Jul 23, 2007 - Sep 2, 2008
29°26'41.26" N 89°36'54.23" W elev 0 ft
Eye alt 7035 ft


Sep 1, 2008
N
Reach 10
Reach 6
Image USDA Farm Service Agency
Image NOAA
©2009 Google
2033 ft
Imagery Dates: Jul 23, 2007 - Sep 2, 2008
29°25'35.38" N 89°36'44.75" W elev 0 ft
Eye alt 7035 ft


Sep 1, 2008
N
Reach 6
Reach 10
Image USDA Farm Service Agency
Image NOAA
©2009 Google
2033 ft
Imagery Dates: Jul 23, 2007 - Sep 2, 2008
29°24'41.03" N 89°36'40.08" W elev 0 ft
Eye alt 7035 ft


Sep 1, 2008
N
Reach 11
Reach 7
Image USDA Farm Service Agency
Image NOAA
©2009 Google
2033 ft
Imagery Dates: Jul 23, 2007 - Sep 2, 2008
29°23'58.26" N 89°36'16.25" W elev 0 ft
Eye alt 7035 ft


Sep 1, 2008
1998
2010
N
Reach 11
Reach 7
Image USDA Farm Service Agency
Image NOAA
©2009 Google
2033 ft
Imagery Date: Jul 23, 2007
29°23'05.55" N 89°35'51.53" W elev 0 ft
Eye alt 7035 ft


Sep 1, 2008
1998
2010
N
Reach 11
Reach 7
Image USDA Farm Service Agency
©2009 Google
2033 ft
Imagery Date: Jul 23, 2007
29°22'42.88" N 89°35'30.05" W elev 0 ft
Eye alt 7035 ft


Sep 1, 2008
Reach 11
Reach 7
Image USDA Farm Service Agency
©2009 Google
2033 ft
Imagery Date: Jul 23, 2007
29°22'06.23" N 89°34'18.73" W elev 0 ft
Eye alt 7035 ft


Sep 1, 2008
N
Reach 11
Reach 7
Image USDA Farm Service Agency
©2009 Google
2033 ft
Imagery Date: Jul 23, 2007
29°21'35.53" N 89°32'59.93" W elev 0 ft
Eye alt 7035 ft


Sep 1, 2008
N
Reach 11
Reach 7
Image USDA Farm Service Agency
Image NOAA
2033 ft
Google
Imagery Dates: Jul 23, 2007 - Sep 2, 2008
29°21'08.86" N 89°31'43.14" W elev 0 ft
Eye alt 7035 ft


Sep 1, 2008
Reach 11
Reach 7
N
Image USDA Farm Service Agency
Image NOAA
©2009 Google
2033 ft
Imagery Date: Jul 23, 2007
29°20'37.43" N 89°30'36.49" W elev 0 ft
Eye alt 7035 ft


Sep 1, 2008
Reach 11
Reach 7
N
Image USDA Farm Service Agency
Image NOAA
2033 ft
2009 Google
Imagery Dates: Jul 23, 2007 - Sep 2, 2008
29°20'03.13" N 89°29'27.94" W elev 0 ft
Eye alt 7035 ft


Sep 1, 2008
Reach 11
Reach 7
Image USDA Farm Service Agency
Image NOAA
©2009 Google
2033 ft
Imagery Dates: Jul 23, 2007 - Sep 2, 2008
29°20'04.07" N 89°28'04.27" W elev 0 ft
Eye alt 7035 ft


Sep 1, 2008
1998
2010
N
Reach 11
Reach 7
Image USDA Farm Service Agency
Image NOAA
2033 ft
©2009 Google
Imagery Date: Sep 2, 2008
29°20'54.43" N 89°27'22.56" W elev 0 ft
Eye alt 7035 ft


Sep 1, 2008
N
Reach 12
Reach 8
Image USDA Farm Service Agency
Image NOAA
©2009 Google
2033 ft
Imagery Date: Sep 2, 2008
29°21'08.81" N 89°26'47.06" W elev 0 ft
Eye alt 7035 ft


Sep 1, 2008
N
Reach 12
Reach 8
Image USDA Farm Service Agency
Image NOAA
©2009 Google
2033 ft
Imagery Dates: Jul 23, 2007 - Sep 2, 2008
29°20'49.80" N 89°25'34.74" W elev 0 ft
Eye alt 7035 ft


Sep 1, 2008
N
Reach 12
Reach 8
Image USDA Farm Service Agency
Image NOAA
2033 ft
2009 Google
Imagery Dates: Jul 23, 2007 - Sep 2, 2008
29°20'06.30" N 89°24'17.05" W elev 0 ft
Eye alt 7035 ft


Sep 1, 2008
N
Reach 12
Reach 8
Image USDA Farm Service Agency
2033 ft
Google
Imagery Date: Jul 23, 2007
29°19'10.54" N 89°23'27.12" W elev 0 ft
Eye alt 7035 ft


Sep 1, 2008
1998
2010
N
Reach 12
Reach 8
Image USDA Farm Service Agency
2033 ft
Imagery Date: Jul 23, 2007
29°18'12.01" N
89°22'39.05" W
elev 0 ft
Eye alt 7035 ft
Google


Sep 1, 2008
Reach 12
Reach 8
Image USDA Farm Service Agency
Google
2033 ft
Imagery Date: Jul 23, 2007
29°17'13.16" N 89°21'52.81" W elev 0 ft
Eye alt 7035 ft


Sep 1, 2008
Reach 8
Reach 12
N
Image USDA Farm Service Agency
©2009 Google
2033 ft
Imagery Date: Jul 23, 2007
29°16'15.29" N 89°21'19.52" W elev 0 ft
Eye alt 7035 ft

APPENDIX H

SITE PHOTOGRAPHS



Reach 5, Typical transformer throughout the reaches



Reach 5, Hole next to water line at Grand Bayou Road



Reach 5, Close up view of hole associated with water line near Grand Bayou Road



Reach 5, Typical view of marsh to southwest



Reach 6, Freeport-McMoran facility, PVC pipeline and piles of sulfur and coal



Reach 6, Aerial photo (GoogleEarth, USGS) showing distressed vegetation



Reach 6, Dump site in canal at first road south of Stephyll Loop, Port Sulphur, LA



Reach 7, Water valve on levee near white overhead pipeline



Reach 7, Tank debris, probably from Katrina


Reach 8, Possible old pumping station with pipes that could possibly pass through levee area



Reach 8, Debris adjacent to canal, man in bobcat deconstructing and adding metal shed to pile



Reach 12, Large rusted empty tank in area of interest



Reach 12, I-beam dock in area of interest



Reach 12, Dump site with abandoned vehicles, tires and appliances



Reach 12, Private land with piles of materials, exact location unknown



Reach 12, Dumped automobile and port-a-potty



Reach 12, Empty rusty barge



Reach 12, Probable electrical box and conduit, river side of levee, line probably crosses levee


Reach 12, Land side of levee opposite probable electrical box and conduit



Reach 12, Abandoned electrical station



Reach 12, Water lines close to levee

APPENDIX I

PHOTOGRAPHS of RECOGNIZED ENVIRONMENTAL CONDITIONS



REC 1, Reach 5. Diamond Pumping Station, ASTs


REC 2, Reach 5. White barrel with unknown contents in marsh



REC 3, Reach 5. White drum with unknown contents in marsh



REC 4, Reach 5. Pipeline crossing (BP Oil, from database)



REC 1, Reach 6. Engineering and Public Works sewer pipeline, from database



REC 2, Reach 6. Pipeline of unknown contents



REC 3, Reach 6. Tennessee Natural Gas facility with tanks and pipelines



REC 4, Reach 6. Pipeline crossing from Tennessee Natural Gas facility to marsh



REC 5, Reach 6. Hayes Pumping Station (Port Sulphur) with ASTs and equipment



REC 6, Reach 6. Pipeline of unknown contents



REC 7, Reach 6. Sewage treatment plant



REC 8, Reach 6. Tank battery, ASTs, pipelines, and drums (not all in 325’ buffer)



REC 9, Reach 6. Hilcorp and ExxonMobil Oil Companies' pipelines (from database)



REC 10, Reach 6. Pipeline of unknown contents



REC 11, Reach 6. Aminoil, Phillips and Freeport McMoran pipelines (from database)



REC 12, Reach 6. Freeport-McMoran facility with pipelines and pumps, example photo



REC 13, Reach 6. Swift Energy Operating, LLC-Lake Washington Field with ASTs, pipelines and tanks


REC 14, Reach 6. Gainard Woods #2 Pumping station, ASTs



REC 15, Reach 6. Tennessee natural gas pipeline crossing



REC 16, Reach 6. Shell pipeline crossing (from database, northernmost line)


REC 17, Reach 6. Pipeline crossing


REC 18, Reach 6. Pipeline crossing (diesel AST is out of the area)



REC 19, Reach 6. Shell pipeline crossing (from database, 2nd from top)



REC 20, Reach 6. Shell temporary pipeline crossing (from database, southernmost levee crossing)



REC 21, Reach 6. Shell (probably) pipeline crossing (from database, southernmost crossing)



REC 1, Reach 7. Dump site with ASTs and equipment



REC 2, Reach 7. Suspected ExxonMobil pipeline crossing


REC 3, Reach 7. Suspected pipeline crossing, view to southwest



REC 3, Reach 7. Suspected pipeline crossing, view to northeast



REC 4, Reach 7. ExxonMobil Crude Oil pipeline crossing, view to northeast



REC 4, Reach 7. ExxonMobil Crude Oil pipeline crossing, view to southwest



REC 5, Reach 7. Dock with ASTs



REC 6, Reach 7. Overhead ExxonMobil (operator from database) pipeline



REC 7, Reach 7. ExxonMobil Crude Oil Pipeline crossing



REC 8, Reach 7. Chevron pipeline crossings (from database, two easternmost lines)



REC 9, Reach 7. Clajon Industrial Gas pipeline crossing (operator from database), view to southwest



REC 9, Reach 7. Clajon Industrial Gas pipeline (operator from database), view to northeast



REC 10, Reach 7. BP Oil pipeline (from database, 2nd crossing from right)



REC 11, Reach 7. Plains petroleum Crude Oil pipeline crossing, view to northeast



REC 11, Reach 7. Plains crude oil pipeline, view to southwest



REC 12, Reach 7. Sunrise Pumping Station with ASTs, pipelines and equipment



REC 13, Reach 7. Chevron Pipe Line Company natural gas, crude oil and petroleum pipeline crossings



REC 13, Reach 7. Chevron Pipe Line Company natural gas, crude oil and petroleum pipeline crossings


REC 13, Reach 7. View from levee of Chevron Pipe Line Company crossing



REC 14, Reach 7. TexOil (left), Delta Gas (center) and LA State Gas (right) pipelines (from database)



REC 15, Reach 7. Atmos Energy gas pipeline crossing; may be same as LA State Gas in REC 14



REC 16, Reach 7. Louisiana State Gas Corporation natural gas pipeline crossing


REC 16, Reach 7. Louisiana State Gas Corporation natural gas pipeline crossing, view from levee



REC 17, Reach 7. Suspected LA State Natural Gas pipeline crossing



REC 18, Reach 7. Louisiana State Gas Corporation pipeline crossing, view to northeast



REC 18, Reach 7. Louisiana State Natural Gas pipeline crossing, view to southwest



REC 19, Reach 7. Acadian Gas pipeline (from database, parallel to levee w/ dog leg to NE)



REC 20, Reach 7. Louisiana State Gas Corporation natural gas pipeline crossing (view to southwest)



REC 20, Reach 7. Louisiana State Gas Corporation natural gas pipeline crossing (view to northeast)



REC 21, Reach 7. Grand Bayou de Liard Pumping Station with ASTs and equipment



REC 1, Reach 8. Pipelines of unknown contents



REC 2, Reach 8. Drum of marine cleaner of unknown formulation in marsh


REC 3, Reach 8. Creosote log dump by Duvic Pumping Station



REC 4, Reach 8. Duvic Pumping Station with ASTs



REC 5, Reach 8. Dump site with unknown contents on private posted land



REC 6, Reach 8. Pipeline with unknown contents



REC 7, Reach 8. Plains All American Petroleum Crude Oil pipeline crossing



REC 8, Reach 8. Gulf South gas pipeline crossing (diagonal to levee), view to south



REC 8, Reach 8. Gulf South gas pipeline crossing (diagonal to levee), view to north



REC 1, Reach 12. Pumps on levee and in water, pipeline, and contaminated soil under pumps



REC 2, Reach 12. Petroleum Helicopters, Inc. port with ASTs and pipelines for fuel


REC 3, Reach 12. Suspected pipeline crossing



REC 4, Reach 12. Sewage treatment plant with ASTs



REC 5, Reach 12. Compressed gas cylinders on private land



REC 6, Reach 12. Private land with ASTs and compressed gas cylinders



REC 7, Reach 12. Private land with AST on flat bed and drums of unknown contents beside shed


REC 8, Reach 12. Private land with ASTs and concrete



REC 9, Reach 12. Tank farm with petroleum storage, pipelines and transformers



REC 10, Reach 12. Pipeline crossing at southern edge of tank farm facility



REC 11, Reach 12. Nobel Energy, Inc. pipeline crossing



REC 12, Reach 12. Docking facility with ASTs, boat lift and drums



REC 13, Reach 12. Commercial facility with pipelines and ASTs; metal debris in foreground



REC 14, Reach 12. AST on US Government land



REC 15, Reach 12. MMP/Baker Hughes Drilling Fluids site with tanks, pipelines and ASTs



REC 16, Reach 12. L & L Oil and Gas Services, LLC with tanks, drums and ASTs



REC 16, Reach 12. L & L Oil and Gas Services, LLC with tanks, drums and ASTs, view 2


REC 17, Reach 12. Whitetail Oilfield Services, LLC with drums and ASTs



REC 18, Reach 12. Property with AST; appears to be labeled 1863 (aviation fuel)



REC 19, Reach 12. Ellzey Marine gas station with USTs