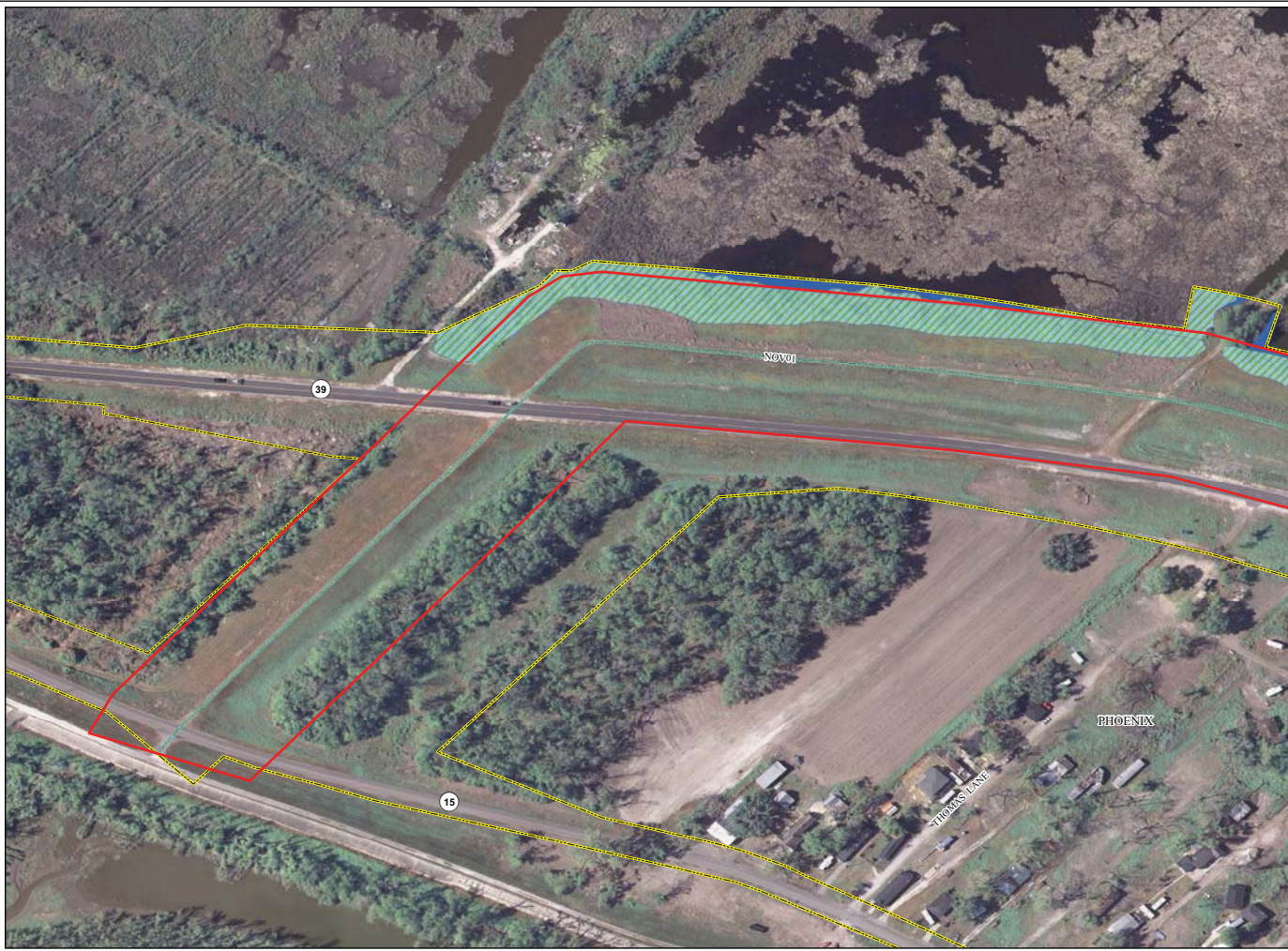


APPENDIX A
CORRIDOR MAPS FOR THE NOV ALTERNATIVE 2
AND ALTERNATIVE 3 PROJECT AREAS



NEW ORLEANS TO VENICE
FEDERAL LEVEE
PLAQUEMINES PARISH
LOUISIANA
CORRIDOR MAP #1
EAST BANK
BACK LEVEE

LEGEND

- Alternative 2: 50-year (2%) Level of Risk Reduction
- Alternative 3: Authorized Pre-Katrina (GDM) Level of Risk Reduction
- NOVOI
- Wetlands
- Waters of the US

0 10 20 30 Meters

0 50 100 150 200 Feet



1:2,000





NEW ORLEANS TO VENICE
FEDERAL LEVEE
PLAQUEMINES PARISH
LOUISIANA
CORRIDOR MAP #2
EAST BANK
BACK LEVEE

LEGEND

- Alternative 2: 50-year (2%) Level of Risk Reduction
- Alternative 3: Authorized Pre-Katrina (GDM) Level of Risk Reduction
- NOV 01
- Wetlands
- Waters of the US

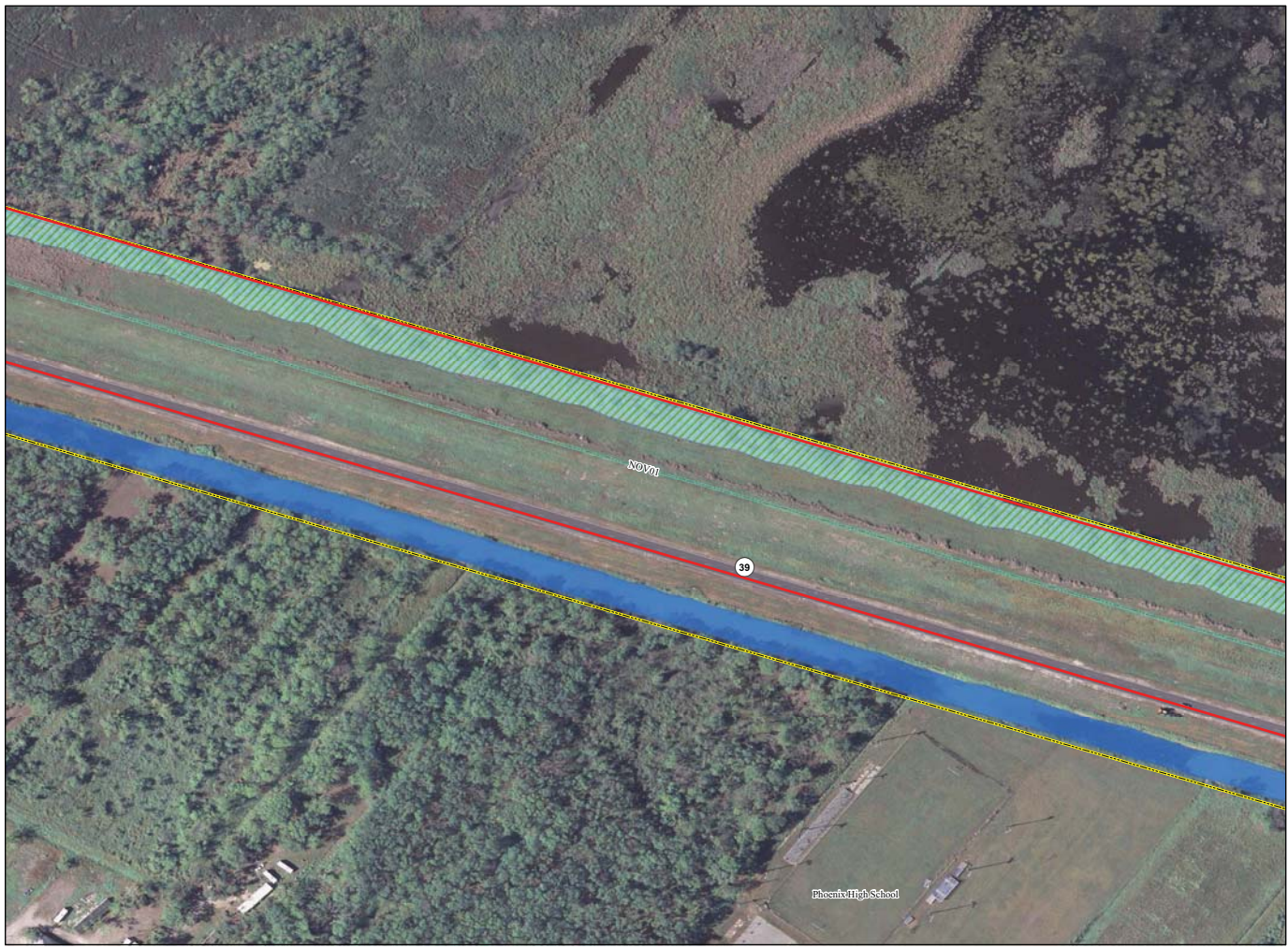
0 10 20 30 Meters

0 50 100 150 200 Feet



1:2,000



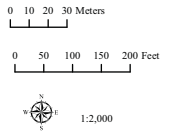


NEW ORLEANS TO VENICE
FEDERAL LEVEE
PLAQUEMINES PARISH
LOUISIANA

CORRIDOR MAP #3

EAST BANK
BACK LEVEE

- LEGEND**
- Alternative 2: 50-year (2%) Level of Risk Reduction
 - Alternative 3: Authorized Pre-Katrina (GDM) Level of Risk Reduction
 - NOV 01
 - Wetlands
 - Waters of the US





NEW ORLEANS TO VENICE
FEDERAL LEVEE
PLAQUEMINES PARISH
LOUISIANA
CORRIDOR MAP #4
EAST BANK
BACK LEVEE

LEGEND

- Alternative 2: 50-year (2%) Level of Risk Reduction
- Alternative 3: Authorized Pre-Katrina (GDM) Level of Risk Reduction
- NOV 01
- Wetlands
- Waters of the US

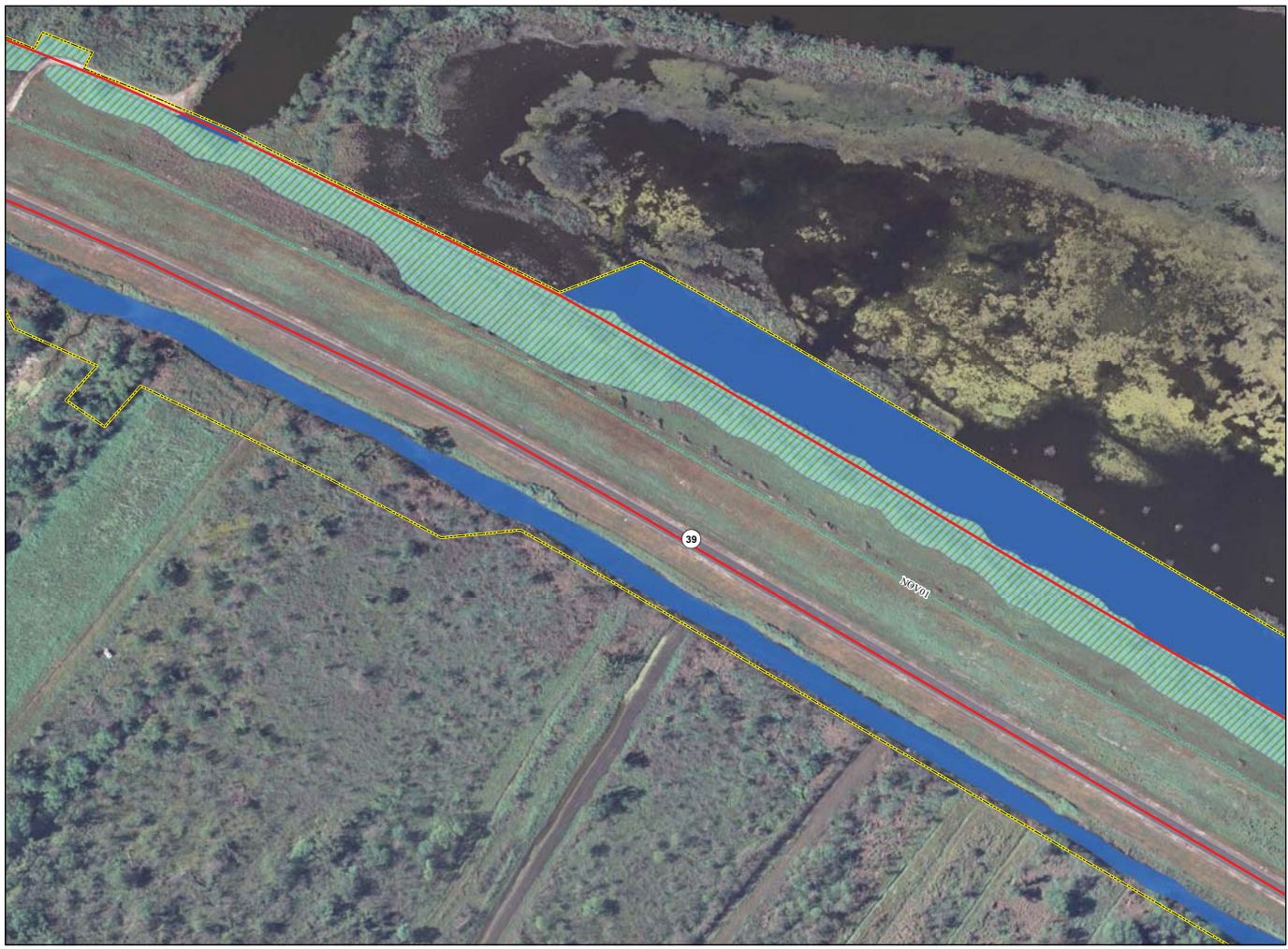
0 10 20 30 Meters

0 50 100 150 200 Feet



1:2,000





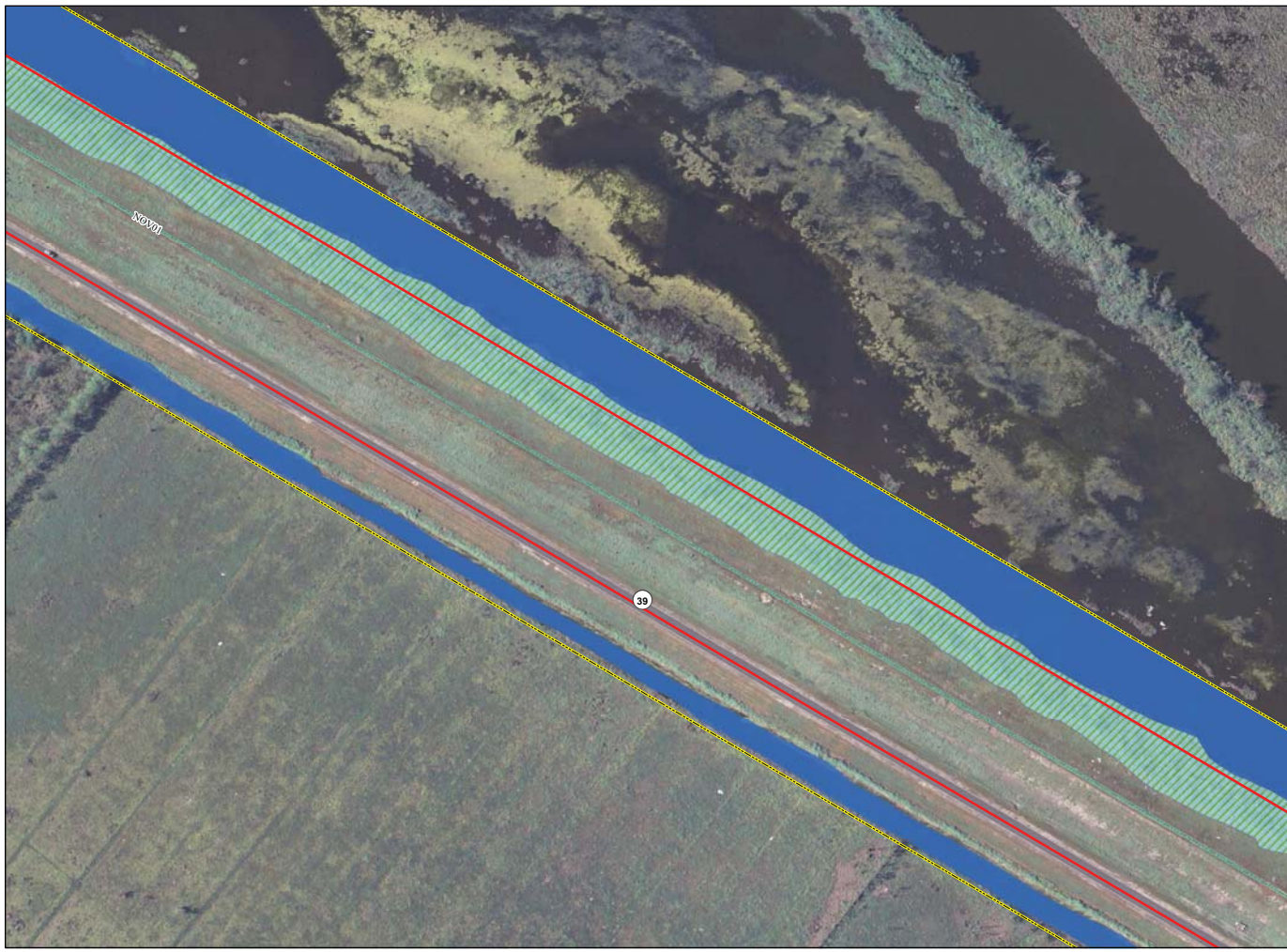
**NEW ORLEANS TO VENICE
FEDERAL LEVEE
PLAQUEMINES PARISH
LOUISIANA**

CORRIDOR MAP #5

**EAST BANK
BACK LEVEE**

- LEGEND**
- Alternative 2: 50-year (2%) Level of Risk Reduction
 - Alternative 3: Authorized Pre-Katrina (GDM) Level of Risk Reduction
 - NOV 01
 - Wetlands
 - Waters of the US





**NEW ORLEANS TO VENICE
FEDERAL LEVEE
PLAQUEMINES PARISH
LOUISIANA**

CORRIDOR MAP #6

**EAST BANK
BACK LEVEE**

- LEGEND**
- Alternative 2: 50-year (2%) Level of Risk Reduction
 - Alternative 3: Authorized Pre-Katrina (GDM) Level of Risk Reduction
 - NOV 01
 - Wetlands
 - Waters of the US






**NEW ORLEANS TO VENICE
FEDERAL LEVEE
PLAQUEMINES PARISH
LOUISIANA**

CORRIDOR MAP #7

**EAST BANK
BACK LEVEE**

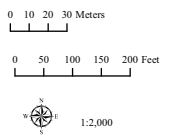
- LEGEND**
- Alternative 2: 50-year (2%) Level of Risk Reduction
 - Alternative 3: Authorized Pre-Katrina (GDM) Level of Risk Reduction
 - NOV 01
 - Wetlands
 - Waters of the US

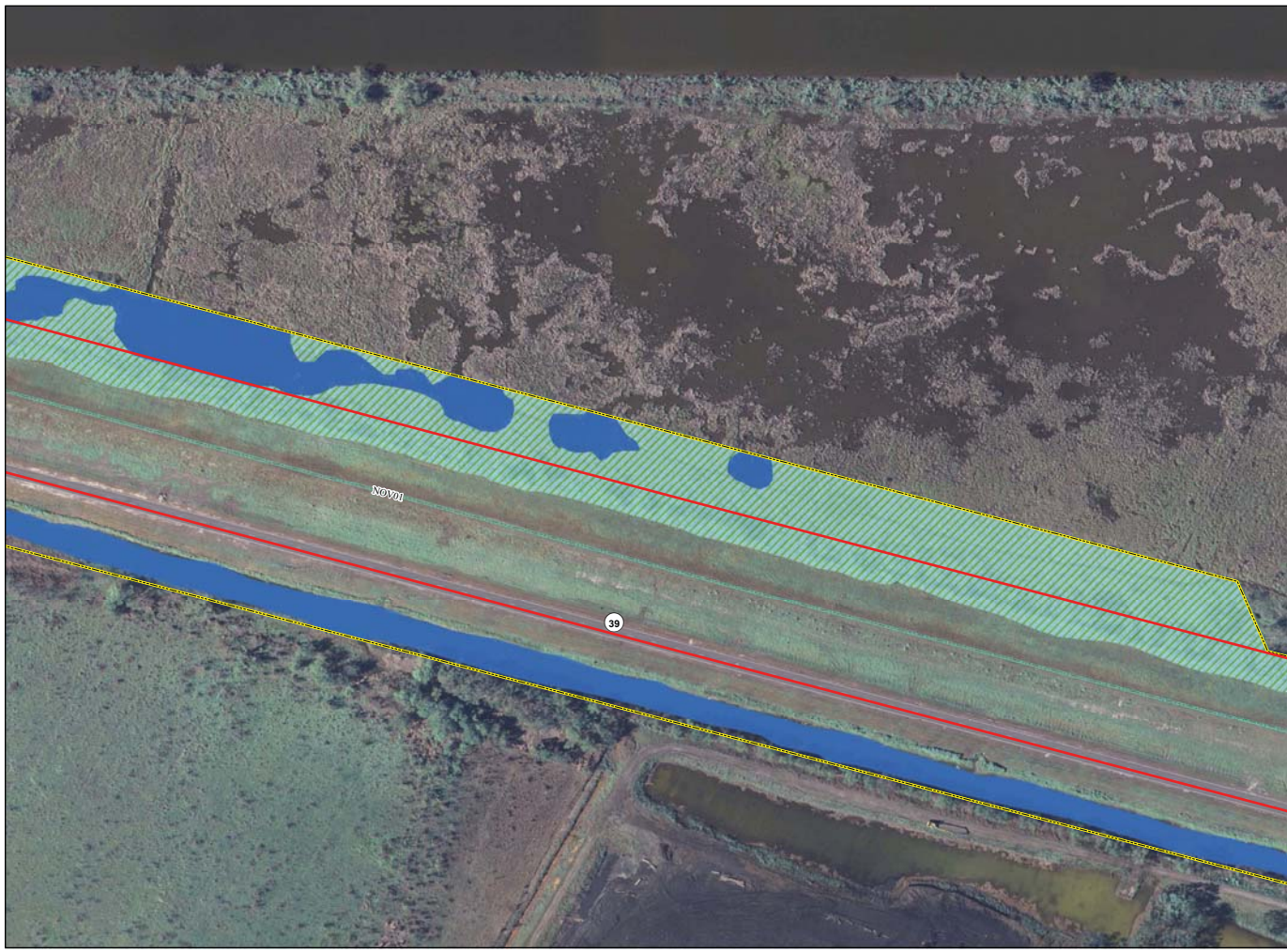




NEW ORLEANS TO VENICE
FEDERAL LEVEE
PLAQUEMINES PARISH
LOUISIANA
CORRIDOR MAP #8
EAST BANK
BACK LEVEE

- LEGEND**
- Alternative 2: 50-year (2%) Level of Risk Reduction
 - Alternative 3: Authorized Pre-Katrina (GDM) Level of Risk Reduction
 - NOV 01
 - Wetlands
 - Waters of the US





NEW ORLEANS TO VENICE
FEDERAL LEVEE
PLAQUEMINES PARISH
LOUISIANA
CORRIDOR MAP #9
EAST BANK
BACK LEVEE

LEGEND

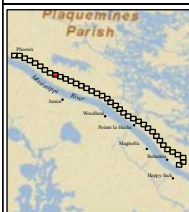
- Alternative 2: 50-year (2%) Level of Risk Reduction
- Alternative 3: Authorized Pre-Katrina (GDM) Level of Risk Reduction
- NOV 01
- Wetlands
- Waters of the US


0 10 20 30 Meters

0 50 100 150 200 Feet



1:2,000

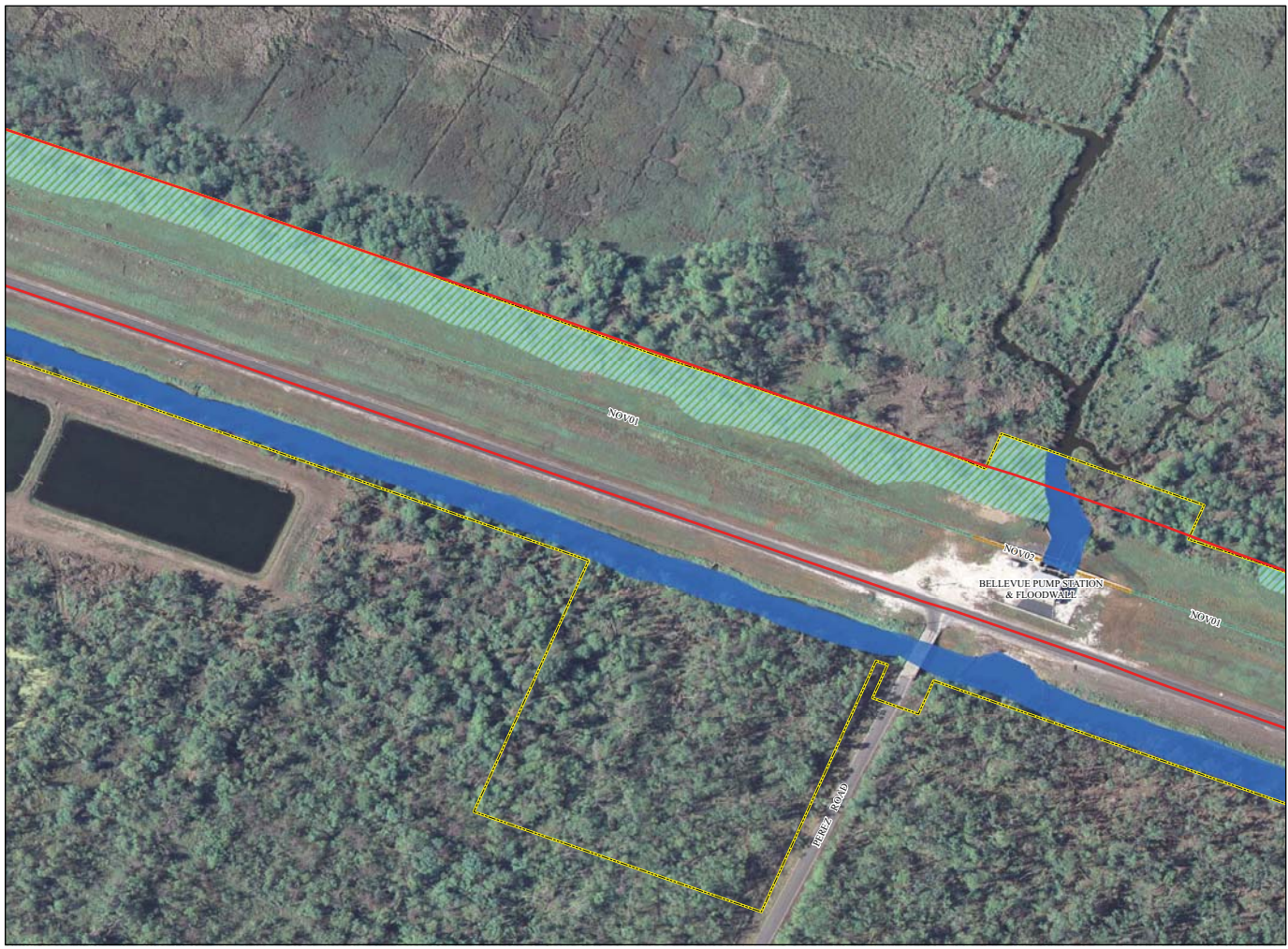




NEW ORLEANS TO VENICE
FEDERAL LEVEE
PLAQUEMINES PARISH
LOUISIANA
CORRIDOR MAP #10
EAST BANK
BACK LEVEE

- LEGEND**
- Alternative 2: 50-year (2%) Level of Risk Reduction
 - Alternative 3: Authorized Pre-Katrina (GDM) Level of Risk Reduction
 - NOV 01
 - Wetlands
 - Waters of the US





**NEW ORLEANS TO VENICE
FEDERAL LEVEE
PLAQUEMINES PARISH
LOUISIANA**

CORRIDOR MAP #11

**EAST BANK
BACK LEVEE**

- LEGEND**
- Alternative 2: 50-year (2%) Level of Risk Reduction
 - Alternative 3: Authorized Pre-Katrina (GDM) Level of Risk Reduction
 - NOV 01
 - NOV 02
 - Wetlands
 - Waters of the US





**NEW ORLEANS TO VENICE
FEDERAL LEVEE
PLAQUEMINES PARISH
LOUISIANA**

CORRIDOR MAP #12

**EAST BANK
BACK LEVEE**

- LEGEND**
- Alternative 2: 50-year (2%) Level of Risk Reduction
 - Alternative 3: Authorized Pre-Katrina (GDM) Level of Risk Reduction
 - NOV 01
 - Wetlands
 - Waters of the US





**NEW ORLEANS TO VENICE
FEDERAL LEVEE
PLAQUEMINES PARISH
LOUISIANA**

CORRIDOR MAP #13

**EAST BANK
BACK LEVEE**

- LEGEND**
- Alternative 2: 50-year (2%) Level of Risk Reduction
 - Alternative 3: Authorized Pre-Katrina (GDM) Level of Risk Reduction
 - NOV 01
 - Wetlands
 - Waters of the US






NEW ORLEANS TO VENICE
FEDERAL LEVEE
PLAQUEMINES PARISH
LOUISIANA
CORRIDOR MAP#14
EAST BANK
BACK LEVEE

- LEGEND**
- Alternative 2: 50-year (2%) Level of Risk Reduction
 - Alternative 3: Authorized Pre-Katrina (GDM) Level of Risk Reduction
 - NOV 01
 - Wetlands
 - Waters of the US

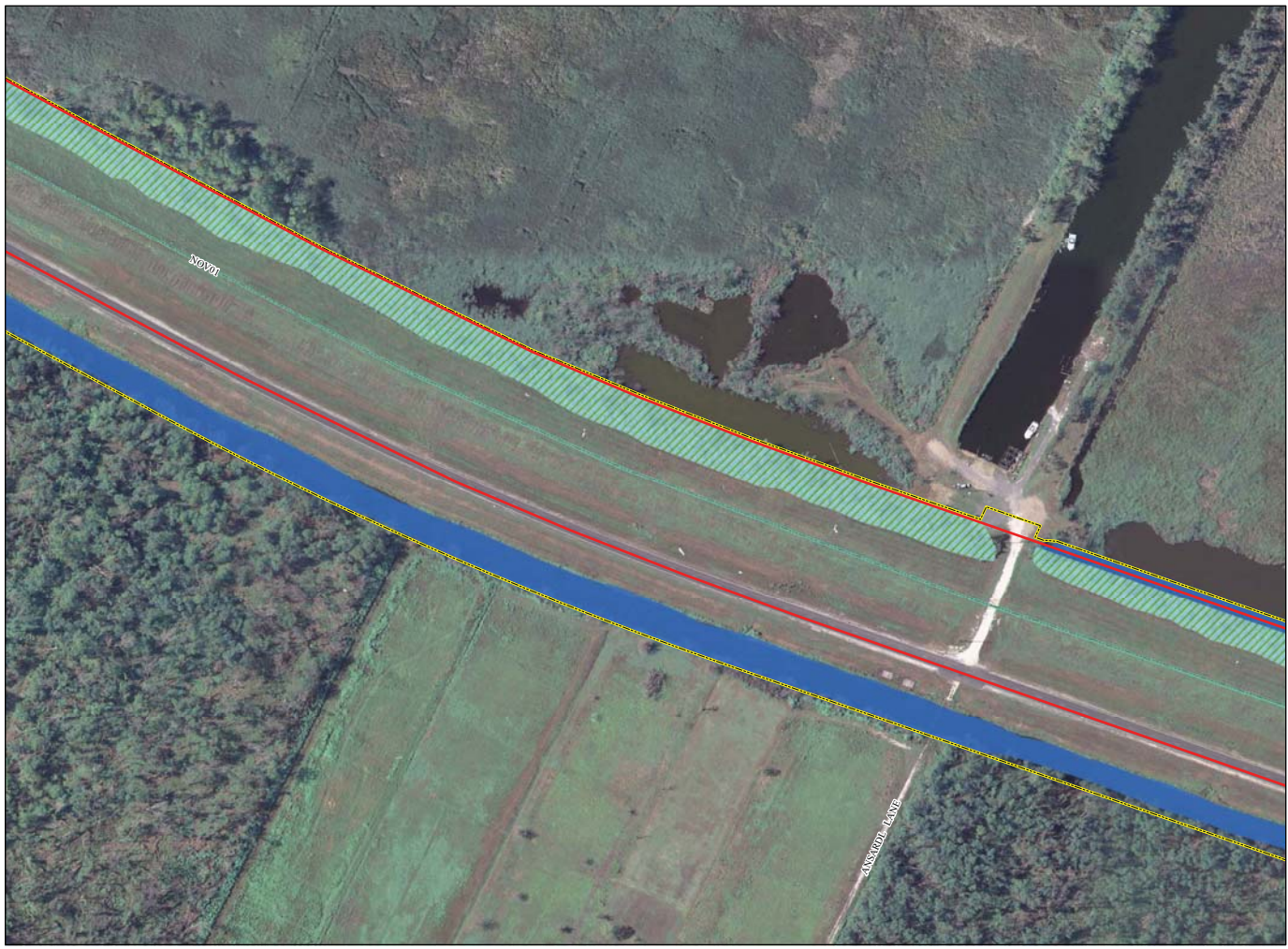




NEW ORLEANS TO VENICE
FEDERAL LEVEE
PLAQUEMINES PARISH
LOUISIANA
CORRIDOR MAP #15
EAST BANK
BACK LEVEE

- LEGEND**
- Alternative 2: 50-year (2%) Level of Risk Reduction
 - Alternative 3: Authorized Pre-Katrina (GDM) Level of Risk Reduction
 - NOV 01
 - Wetlands
 - Waters of the US





NEW ORLEANS TO VENICE
FEDERAL LEVEE
PLAQUEMINES PARISH
LOUISIANA

CORRIDOR MAP #16

EAST BANK
BACK LEVEE

- LEGEND**
- Alternative 2: 50-year (2%) Level of Risk Reduction
 - Alternative 3: Authorized Pre-Katrina (GDM) Level of Risk Reduction
 - NOV 01
 - Wetlands
 - Waters of the US






NEW ORLEANS TO VENICE
FEDERAL LEVEE
PLAQUEMINES PARISH
LOUISIANA
CORRIDOR MAP #17
EAST BANK
BACK LEVEE

- LEGEND**
- Alternative 2: 50-year (2%) Level of Risk Reduction
 - Alternative 3: Authorized Pre-Katrina (GDM) Level of Risk Reduction
 - NOVOT
 - Wetlands
 - Waters of the US

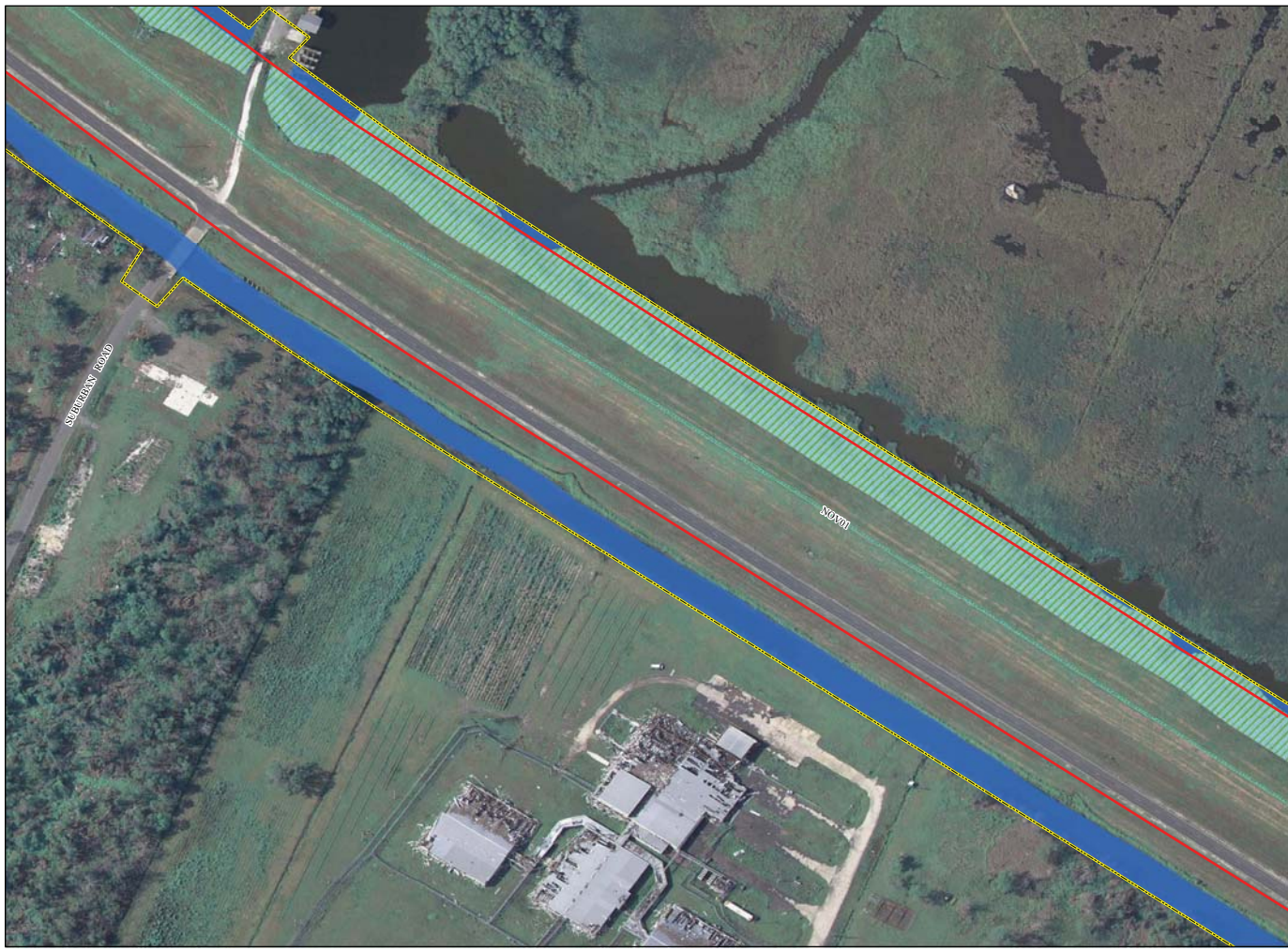




NEW ORLEANS TO VENICE
FEDERAL LEVEE
PLAUQUIMINES PARISH
LOUISIANA
CORRIDOR MAP #19
EAST BANK
BACK LEVEE

- LEGEND**
- Alternative 2: 50-year (2%) Level of Risk Reduction
 - Alternative 3: Authorized Pre-Katrina (GDM) Level of Risk Reduction
 - NOV 01
 - Wetlands
 - Waters of the US





NEW ORLEANS TO VENICE
FEDERAL LEVEE
PLAQUEMINES PARISH
LOUISIANA
CORRIDOR MAP #20
EAST BANK
BACK LEVEE

- LEGEND**
- Alternative 2: 50-year (2%) Level of Risk Reduction
 - Alternative 3: Authorized Pre-Katrina (GDM) Level of Risk Reduction
 - NOV 01
 - Wetlands
 - Waters of the US





NEW ORLEANS TO VENICE
FEDERAL LEVEE
PLAQUEMINES PARISH
LOUISIANA
CORRIDOR MAP #21
EAST BANK
BACK LEVEE

LEGEND

- Alternative 2: 50-year (2%) Level of Risk Reduction
- Alternative 3: Authorized Pre-Katrina (GDM) Level of Risk Reduction
- NOV 01
- Wetlands
- Waters of the US

0 10 20 30 Meters

0 50 100 150 200 Feet



1:2,000






NEW ORLEANS TO VENICE
FEDERAL LEVEE
PLAQUEMINES PARISH
LOUISIANA
CORRIDOR MAP #22
EAST BANK
BACK LEVEE

- LEGEND**
- Alternative 2: 50-year (2%) Level of Risk Reduction
 - Alternative 3: Authorized Pre-Katrina (GDM) Level of Risk Reduction
 - NOV 01
 - Wetlands
 - Waters of the US





NEW ORLEANS TO VENICE
FEDERAL LEVEE
PLAQUEMINES PARISH
LOUISIANA
CORRIDOR MAP #23
EAST BANK
BACK LEVEE

LEGEND

- Alternative 2: 50-year (2%) Level of Risk Reduction
- Alternative 3: Authorized Pre-Katrina (GDM) Level of Risk Reduction
- NOV 01
- Wetlands
- Waters of the US

0 10 20 30 Meters

0 50 100 150 200 Feet



1:2,000






NEW ORLEANS TO VENICE
FEDERAL LEVEE
PLAQUEMINES PARISH
LOUISIANA
CORRIDOR MAP #25
EAST BANK
BACK LEVEE

- LEGEND**
- Alternative 2: 50-year (2%) Level of Risk Reduction
 - Alternative 3: Authorized Pre-Katrina (GDM) Level of Risk Reduction
 - NOV 01
 - NOV 02
 - Wetlands
 - Waters of the US





NEW ORLEANS TO VENICE
FEDERAL LEVEE
PLAQUEMINES PARISH
LOUISIANA
CORRIDOR MAP #26
EAST BANK
BACK LEVEE

LEGEND

- Alternative 2: 50-year (2%) Level of Risk Reduction
- Alternative 3: Authorized Pre-Katrina (GDM) Level of Risk Reduction
- NOV 01
- Wetlands
- Waters of the US

0 10 20 30 Meters

0 50 100 150 200 Feet



1:2,000





NEW ORLEANS TO VENICE
FEDERAL LEVEE
PLAQUEMINES PARISH
LOUISIANA
CORRIDOR MAP #27
EAST BANK
BACK LEVEE

LEGEND

- Alternative 2: 50-year (2%) Level of Risk Reduction
- Alternative 3: Authorized Pre-Katrina (GDM) Level of Risk Reduction
- NOV 01
- Wetlands
- Waters of the US

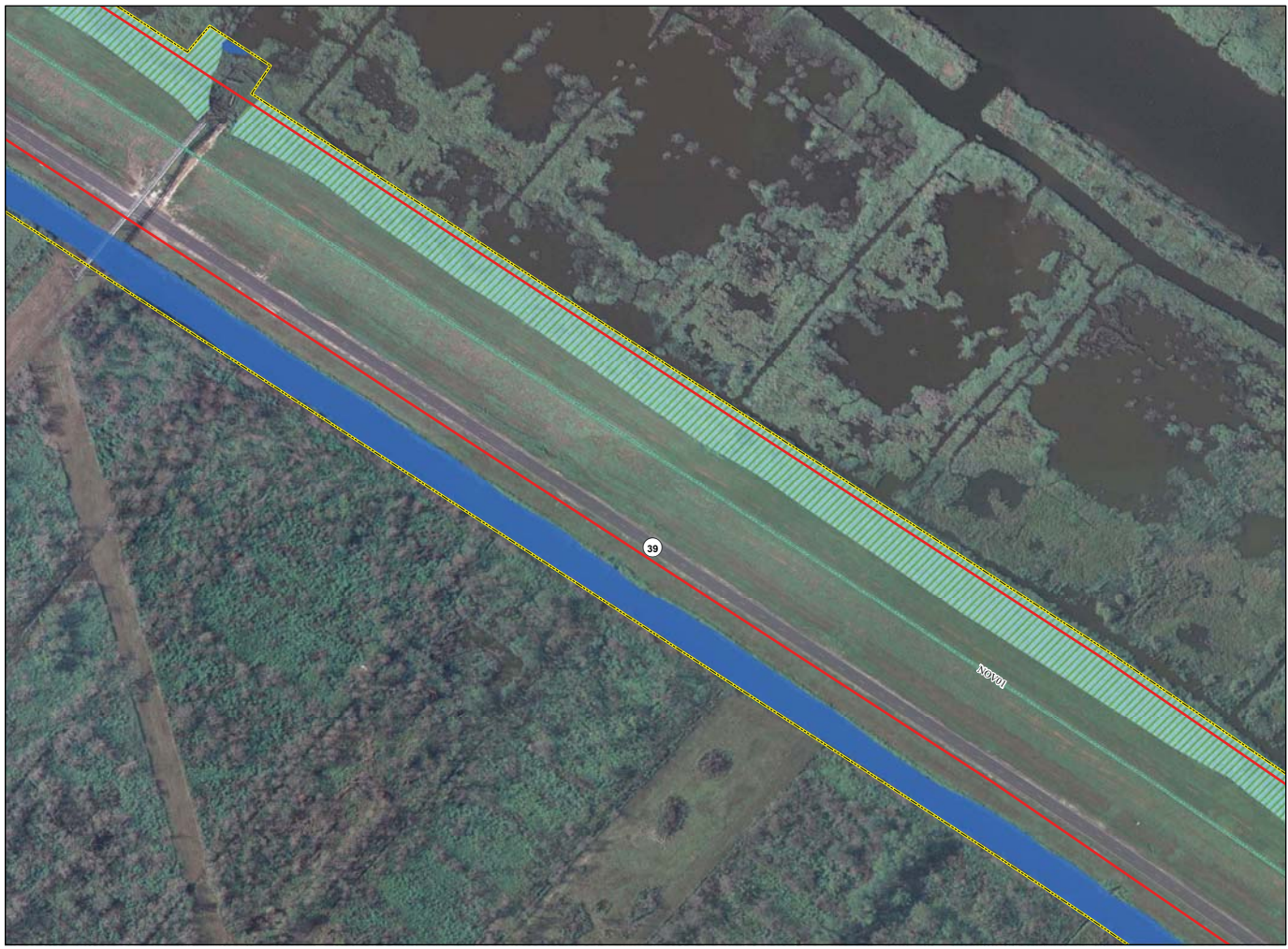
0 10 20 30 Meters

0 50 100 150 200 Feet



1:2,000





NEW ORLEANS TO VENICE
FEDERAL LEVEE
PLAQUEMINES PARISH
LOUISIANA
CORRIDOR MAP #28
EAST BANK
BACK LEVEE

LEGEND

- Alternative 2: 50-year (2%) Level of Risk Reduction
- Alternative 3: Authorized Pre-Katrina (GDM) Level of Risk Reduction
- NOV 01
- Wetlands
- Waters of the US

0 10 20 30 Meters

0 50 100 150 200 Feet



1:2,000






**NEW ORLEANS TO VENICE
FEDERAL LEVEE
PLAQUEMINES PARISH
LOUISIANA**

CORRIDOR MAP #29

**EAST BANK
BACK LEVEE**

- LEGEND**
- Alternative 2: 50-year (2%) Level of Risk Reduction
 - Alternative 3: Authorized Pre-Katrina (GDM) Level of Risk Reduction
 - NOV 01
 - Wetlands
 - Waters of the US





NEW ORLEANS TO VENICE
FEDERAL LEVEE
PLAQUEMINES PARISH
LOUISIANA
CORRIDOR MAP #30
EAST BANK
BACK LEVEE

- LEGEND**
- Alternative 2: 50-year (2%) Level of Risk Reduction
 - Alternative 3: Authorized Pre-Katrina (GDM) Level of Risk Reduction
 - NOV 01
 - Wetlands
 - Waters of the US






**NEW ORLEANS TO VENICE
FEDERAL LEVEE
PLAQUEMINES PARISH
LOUISIANA**

CORRIDOR MAP #31

**EAST BANK
BACK LEVEE**

- LEGEND**
- Alternative 2: 50-year (2%) Level of Risk Reduction
 - Alternative 3: Authorized Pre-Katrina (GDM) Level of Risk Reduction
 - NOV 01
 - Wetlands
 - Waters of the US





NEW ORLEANS TO VENICE
FEDERAL LEVEE
PLAQUEMINES PARISH
LOUISIANA

CORRIDOR MAP #32

EAST BANK
BACK LEVEE

LEGEND

- Alternative 2: 50-year (2%) Level of Risk Reduction
- Alternative 3: Authorized Pre-Katrina (GDM) Level of Risk Reduction
- NOV 01
- Wetlands
- Waters of the US

0 10 20 30 Meters

0 50 100 150 200 Feet



1:2,000





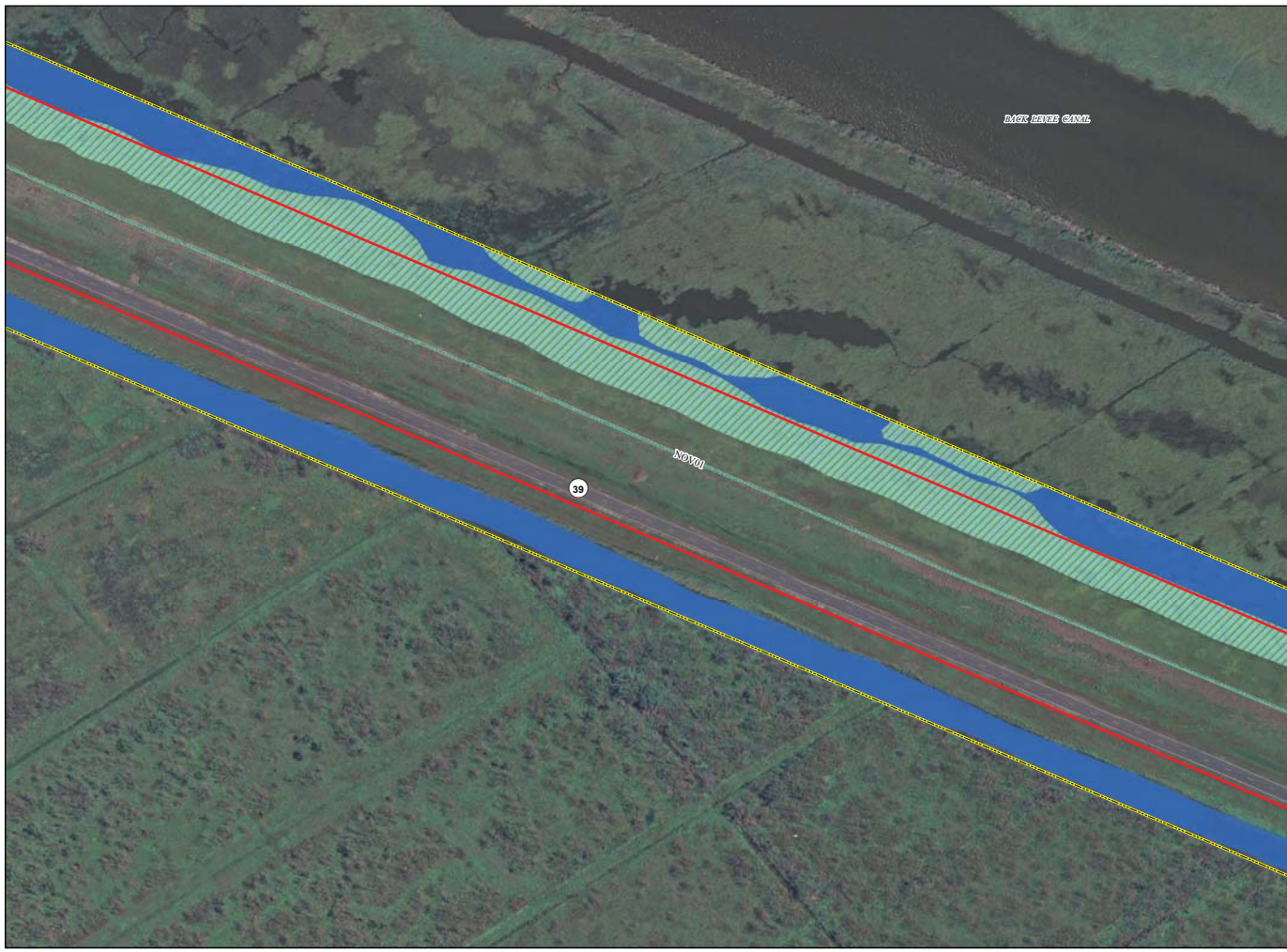
**NEW ORLEANS TO VENICE
FEDERAL LEVEE
PLAQUEMINES PARISH
LOUISIANA**

CORRIDOR MAP #33

**EAST BANK
BACK LEVEE**

- LEGEND**
- Alternative 2: 50-year (2%) Level of Risk Reduction
 - Alternative 3: Authorized Pre-Katrina (GDM) Level of Risk Reduction
 - NOV 01
 - Wetlands
 - Waters of the US





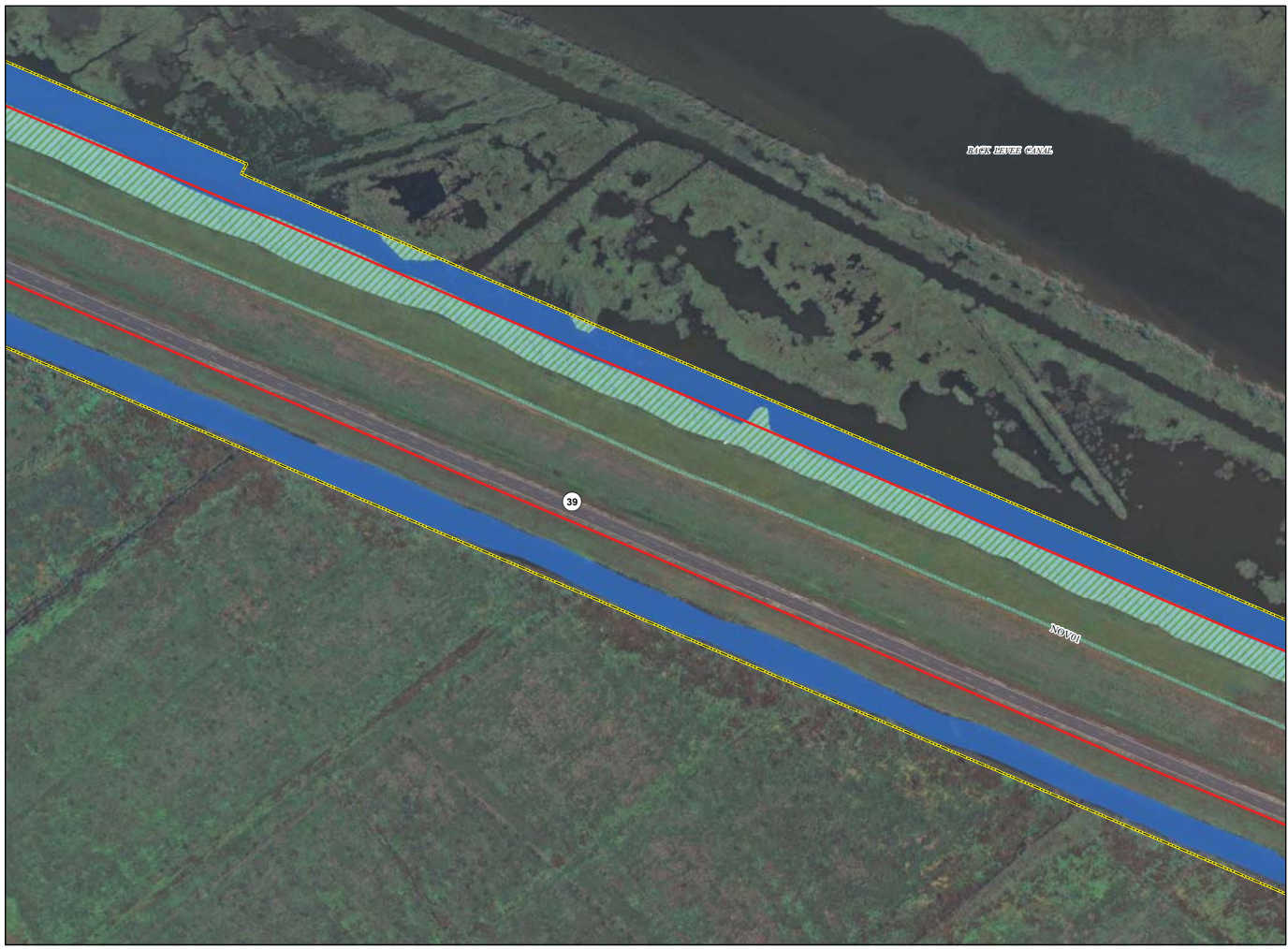
**NEW ORLEANS TO VENICE
FEDERAL LEVEE
PLAQUEMINES PARISH
LOUISIANA**

CORRIDOR MAP #34

**EAST BANK
BACK LEVEE**

- LEGEND**
- Alternative 2: 50-year (2%) Level of Risk Reduction
 - Alternative 3: Authorized Pre-Katrina (GDM) Level of Risk Reduction
 - NOV 01
 - Wetlands
 - Waters of the US





NEW ORLEANS TO VENICE
FEDERAL LEVEE
PLAQUEMINES PARISH
LOUISIANA
CORRIDOR MAP #35
EAST BANK
BACK LEVEE

- LEGEND**
- Alternative 2: 50-year (2%) Level of Risk Reduction
 - Alternative 3: Authorized Pre-Katrina (GDM) Level of Risk Reduction
 - NOV 01
 - Wetlands
 - Waters of the US





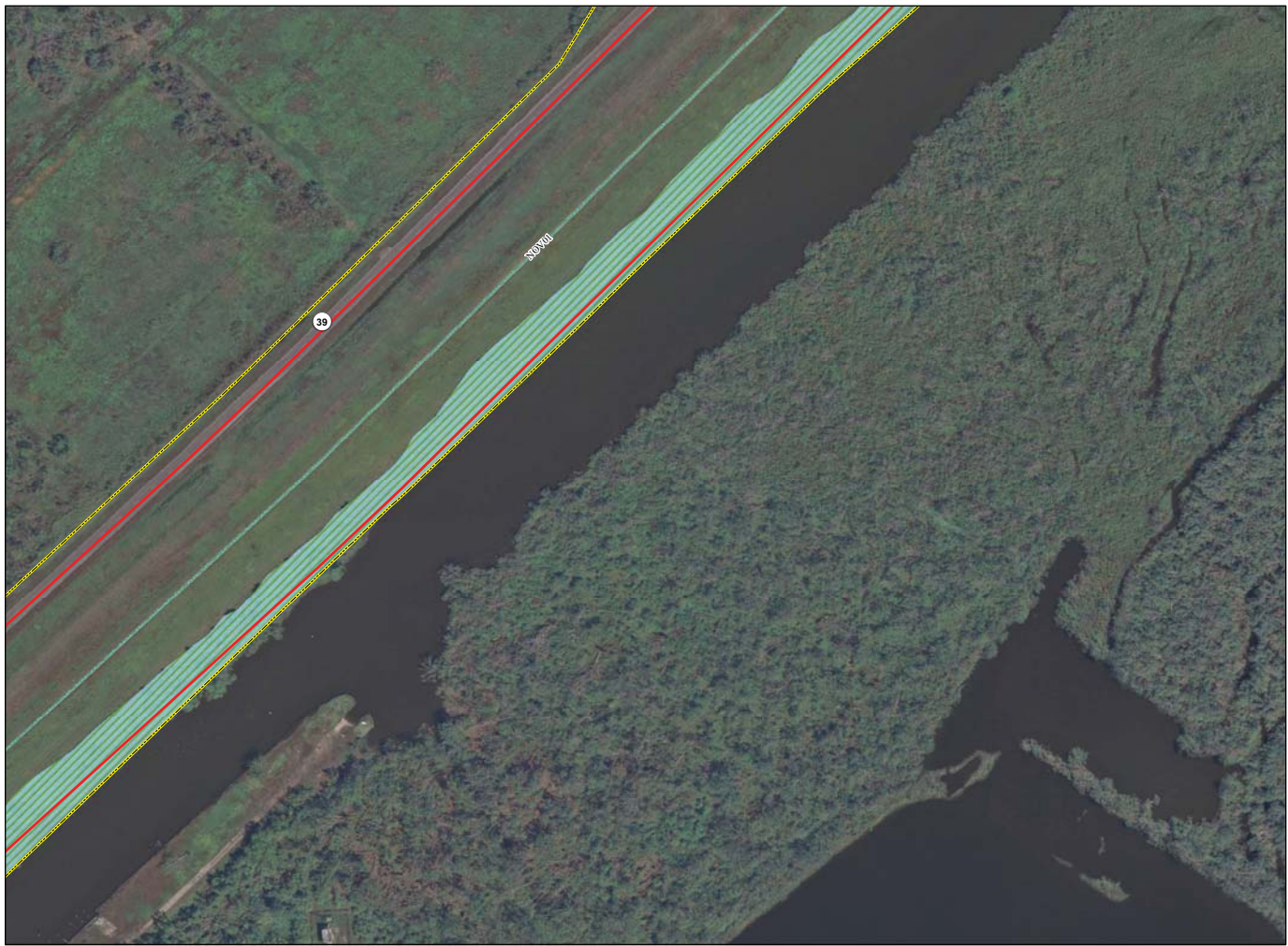
**NEW ORLEANS TO VENICE
FEDERAL LEVEE
PLAQUEMINES PARISH
LOUISIANA**

CORRIDOR MAP #36

**EAST BANK
BACK LEVEE**

- LEGEND**
- Alternative 2: 50-year (2%) Level of Risk Reduction
 - Alternative 3: Authorized Pre-Katrina (GDM) Level of Risk Reduction
 - NOV 01
 - Wetlands
 - Waters of the US





NEW ORLEANS TO VENICE
FEDERAL LEVEE
PLAQUEMINES PARISH
LOUISIANA
CORRIDOR MAP #37
EAST BANK
BACK LEVEE

LEGEND

- Alternative 2: 50-year (2%) Level of Risk Reduction
- Alternative 3: Authorized Pre-Katrina (GDM) Level of Risk Reduction
- NOV 01
- Wetlands

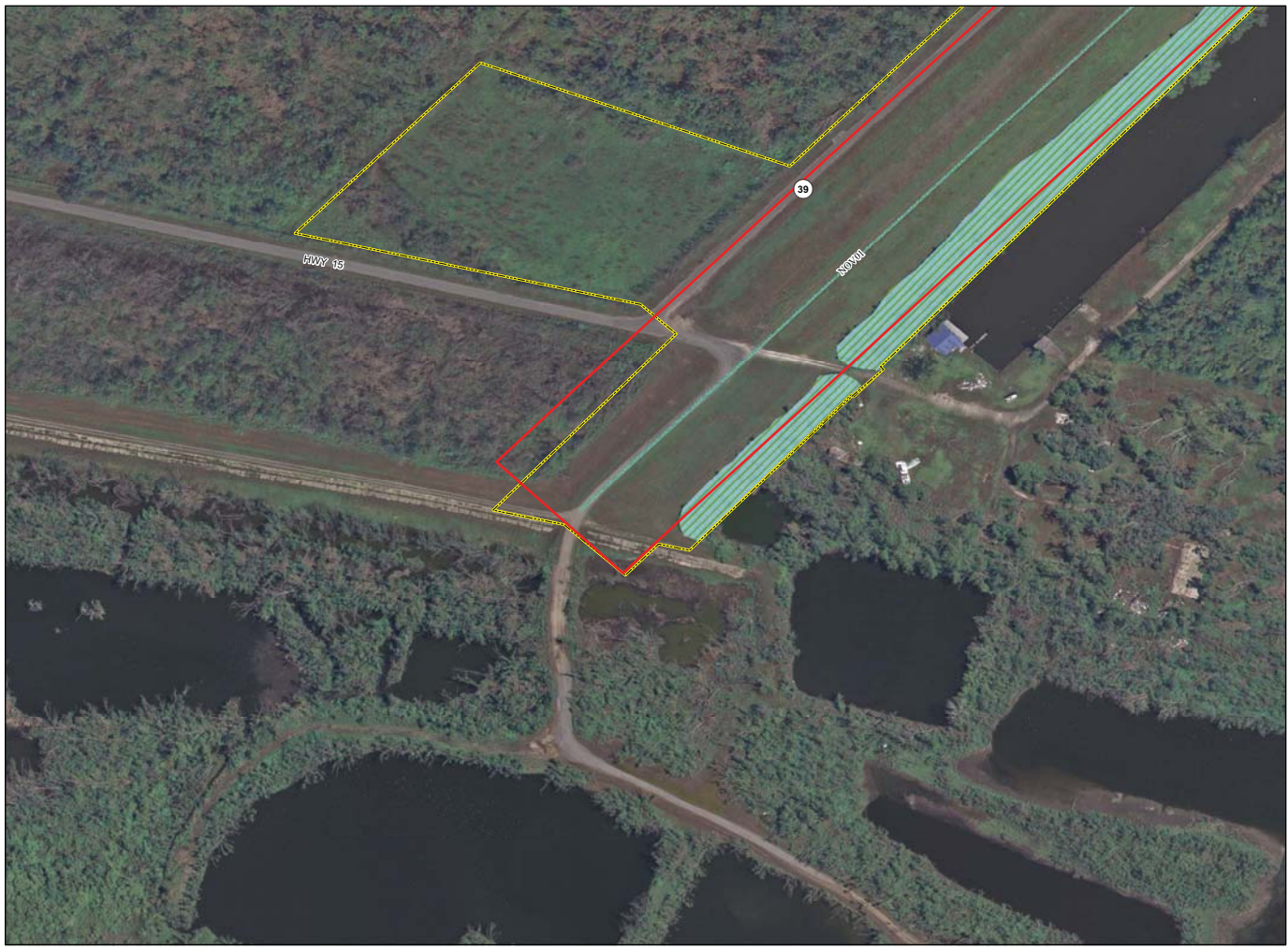
0 10 20 30 Meters

0 50 100 150 200 Feet



1:2,000

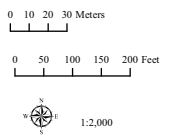





NEW ORLEANS TO VENICE
FEDERAL LEVEE
PLAQUEMINES PARISH
LOUISIANA
CORRIDOR MAP #38
EAST BANK
BACK LEVEE

LEGEND

- Alternative 2: 50-year (2%) Level of Risk Reduction
- Alternative 3: Authorized Pre-Katrina (GDM) Level of Risk Reduction
- NOV 01
- Wetlands





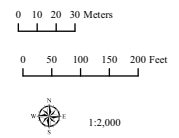
**NEW ORLEANS TO VENICE
FEDERAL LEVEE
PLAQUEMINES PARISH
LOUISIANA**

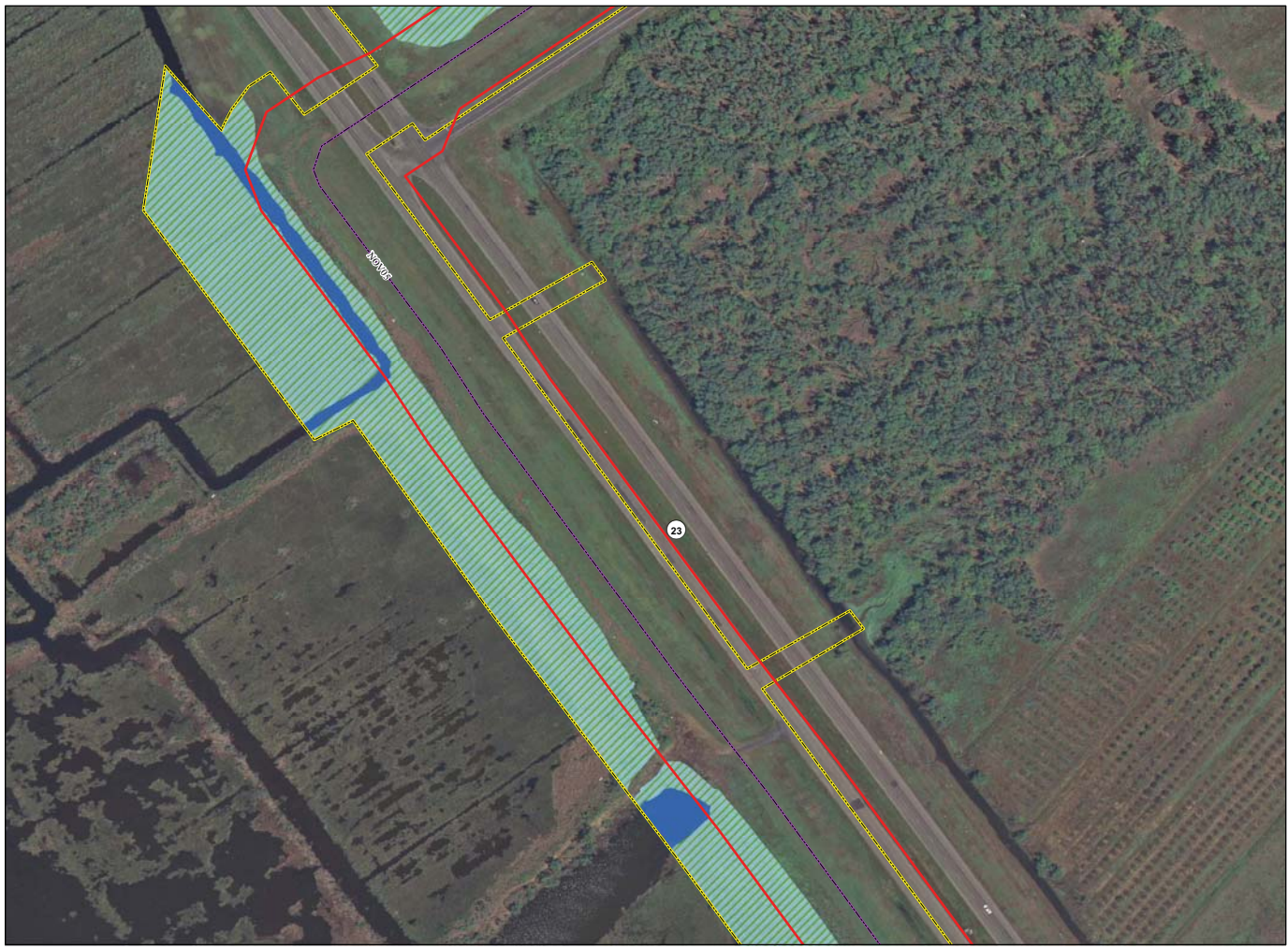
CORRIDOR MAP #39

**WEST BANK
BACK LEVEE**

LEGEND

- Alternative 2: 50-year (2%) Level of Risk Reduction
- Alternative 3: Authorized Pre-Katrina (GDM) Level of Risk Reduction
- NOV 05
- Wetlands



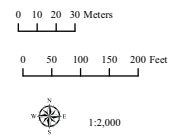


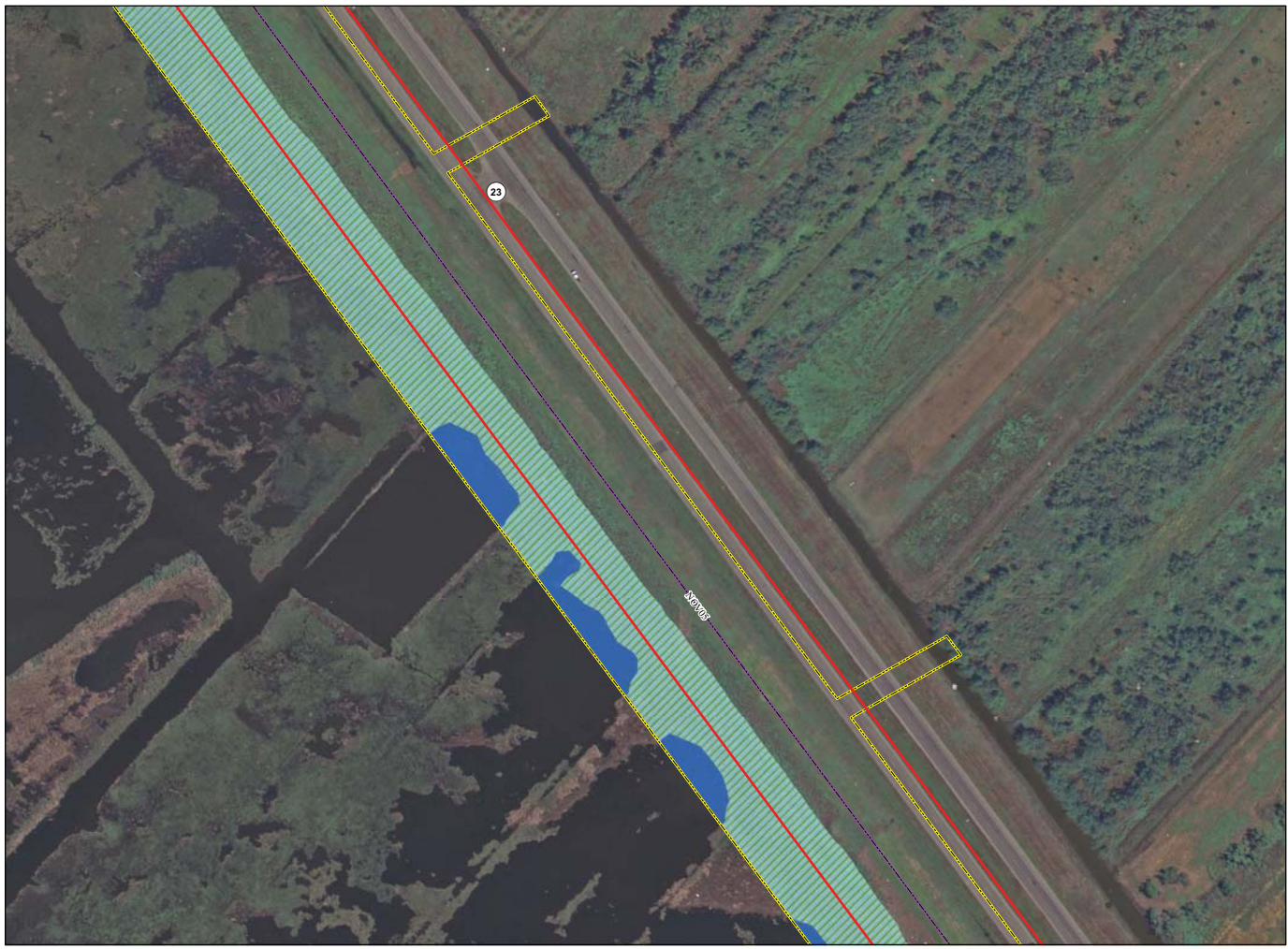
**NEW ORLEANS TO VENICE
FEDERAL LEVEE
PLACQUEMINES PARISH
LOUISIANA**

CORRIDOR MAP #40

**WEST BANK
BACK LEVEE**

- LEGEND**
- Alternative 2: 50-year (2%) Level of Risk Reduction
 - Alternative 3: Authorized Pre-Katrina (GDM) Level of Risk Reduction
 - NOV 05
 - Wetlands
 - Waters of the US



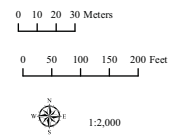


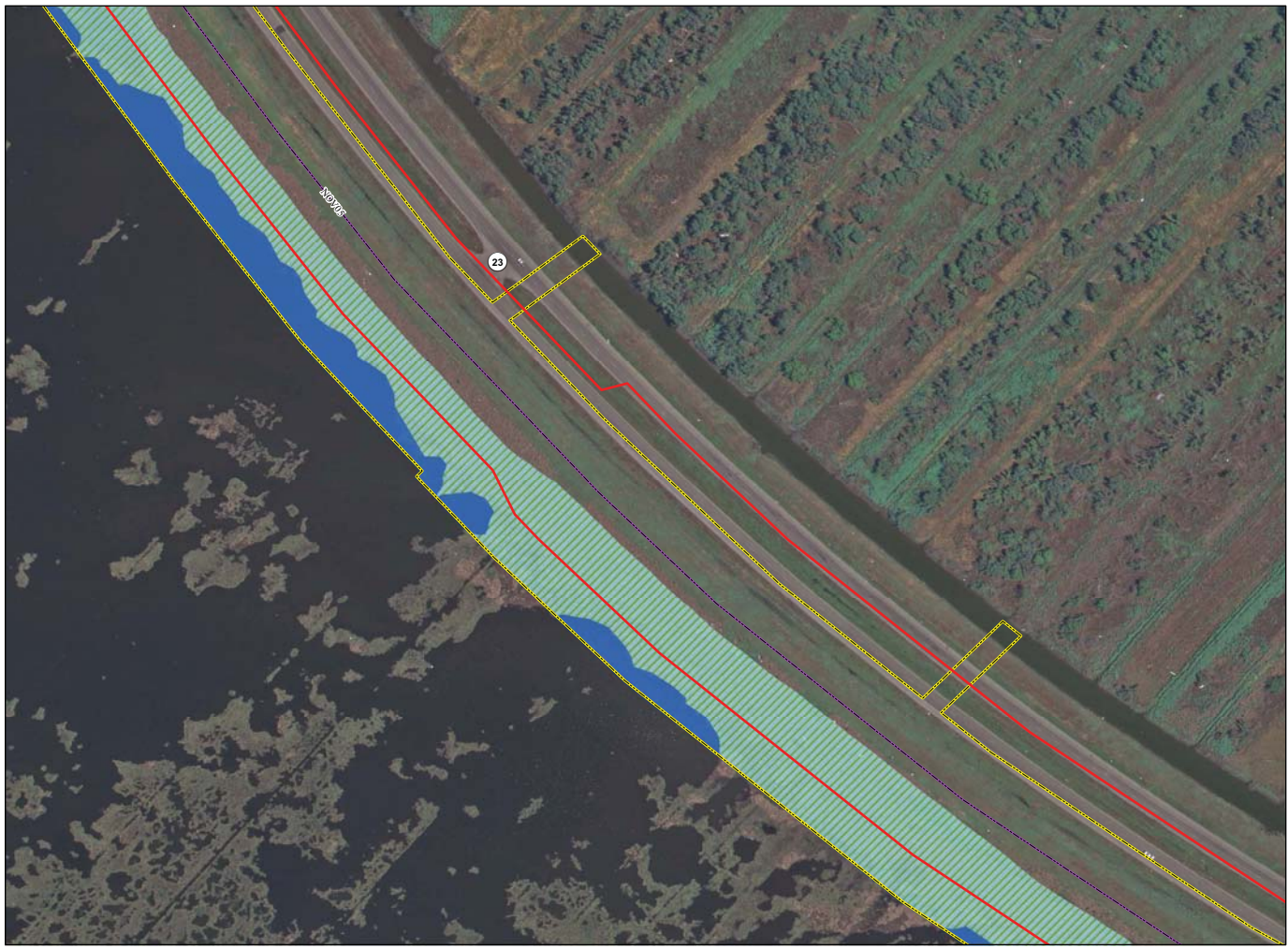
NEW ORLEANS TO VENICE
FEDERAL LEVEE
PLAQUEMINES PARISH
LOUISIANA

CORRIDOR MAP #41

WEST BANK
BACK LEVEE

- LEGEND**
- Alternative 2: 50-year (2%) Level of Risk Reduction
 - Alternative 3: Authorized Pre-Katrina (GDM) Level of Risk Reduction
 - NOV 05
 - Wetlands
 - Waters of the US



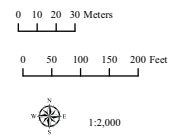


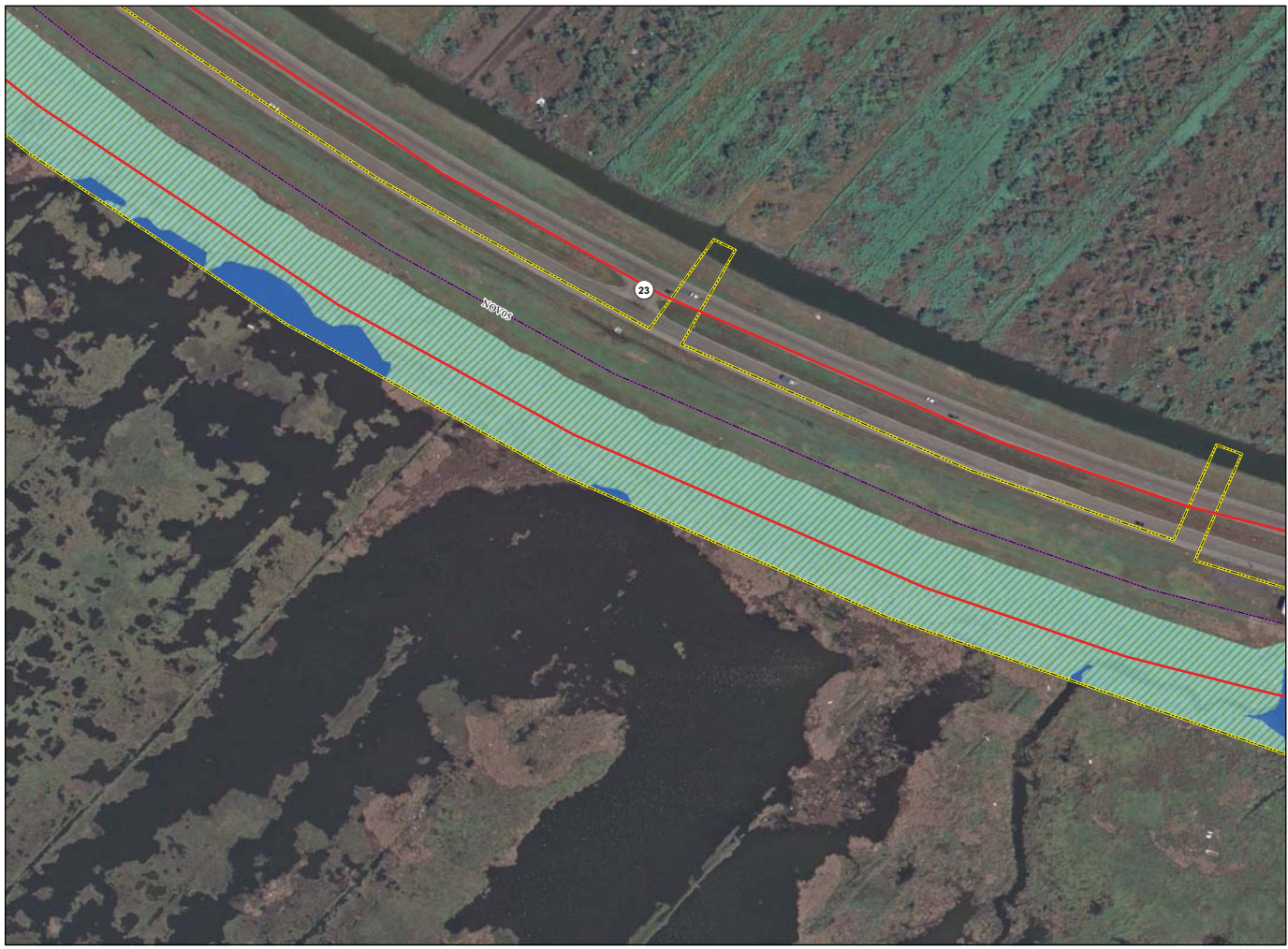
**NEW ORLEANS TO VENICE
FEDERAL LEVEE
PLAQUEMINES PARISH
LOUISIANA**

CORRIDOR MAP #42

**WEST BANK
BACK LEVEE**

- LEGEND**
- Alternative 2: 50-year (2%) Level of Risk Reduction
 - Alternative 3: Authorized Pre-Katrina (GDM) Level of Risk Reduction
 - NOV 05
 - Wetlands
 - Waters of the US





NEW ORLEANS TO VENICE
FEDERAL LEVEE
PLAQUEMINES PARISH
LOUISIANA

CORRIDOR MAP #43

WEST BANK
BACK LEVEE

LEGEND

- Alternative 2: 50-year (2%) Level of Risk Reduction
- Alternative 3: Authorized Pre-Katrina (GDM) Level of Risk Reduction
- NOV 05
- Wetlands
- Waters of the US

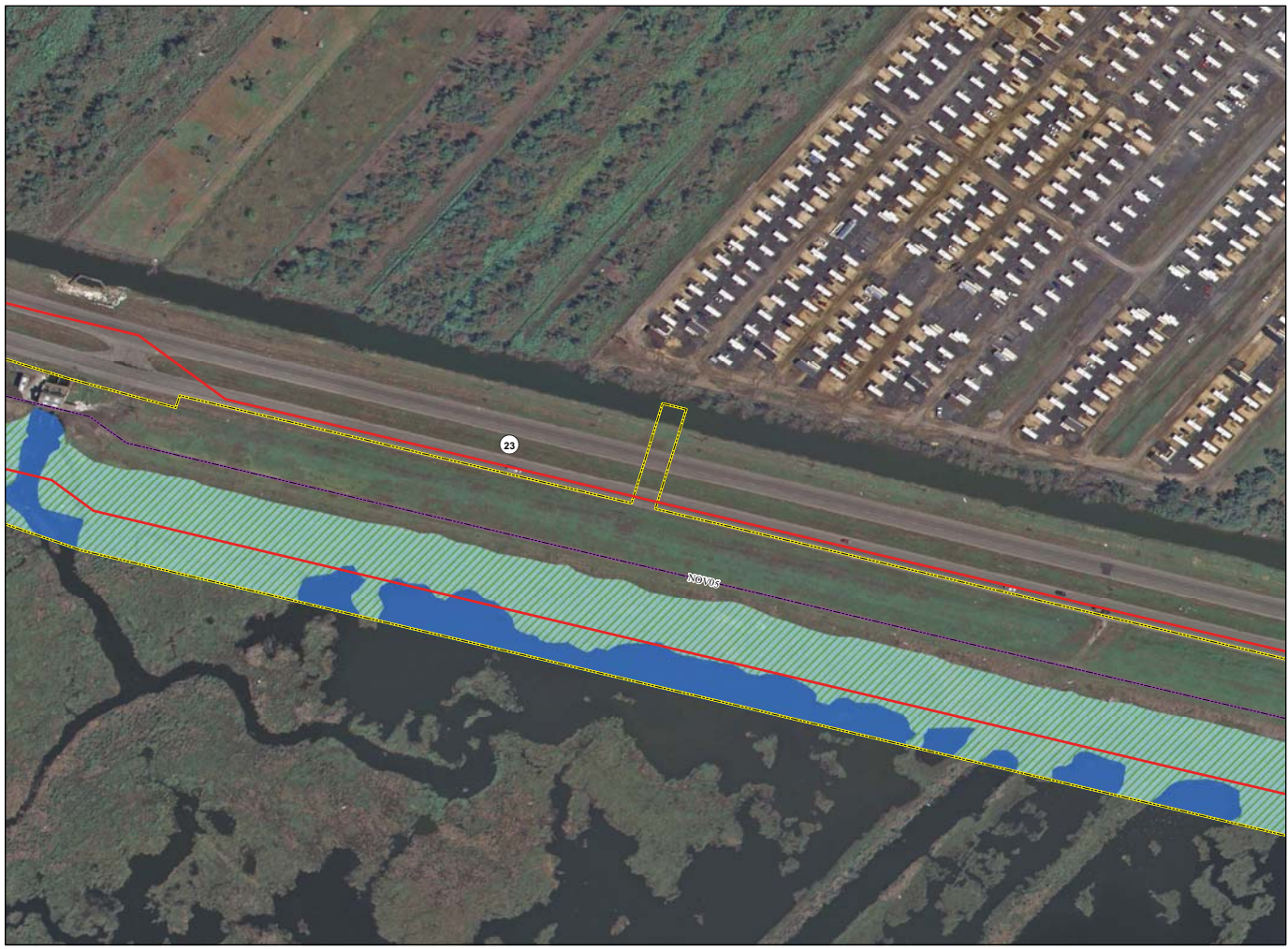
0 10 20 30 Meters

0 50 100 150 200 Feet



1:2,000





NEW ORLEANS TO VENICE
FEDERAL LEVEE
PLAQUEMINES PARISH
LOUISIANA

CORRIDOR MAP #44

WEST BANK
BACK LEVEE

LEGEND

- Alternative 2: 50-year (2%) Level of Risk Reduction
- Alternative 3: Authorized Pre-Katrina (GDM) Level of Risk Reduction
- NOV 05
- Wetlands
- Waters of the US


0 10 20 30 Meters

0 50 100 150 200 Feet



1:2,000



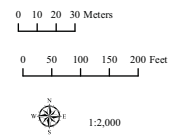


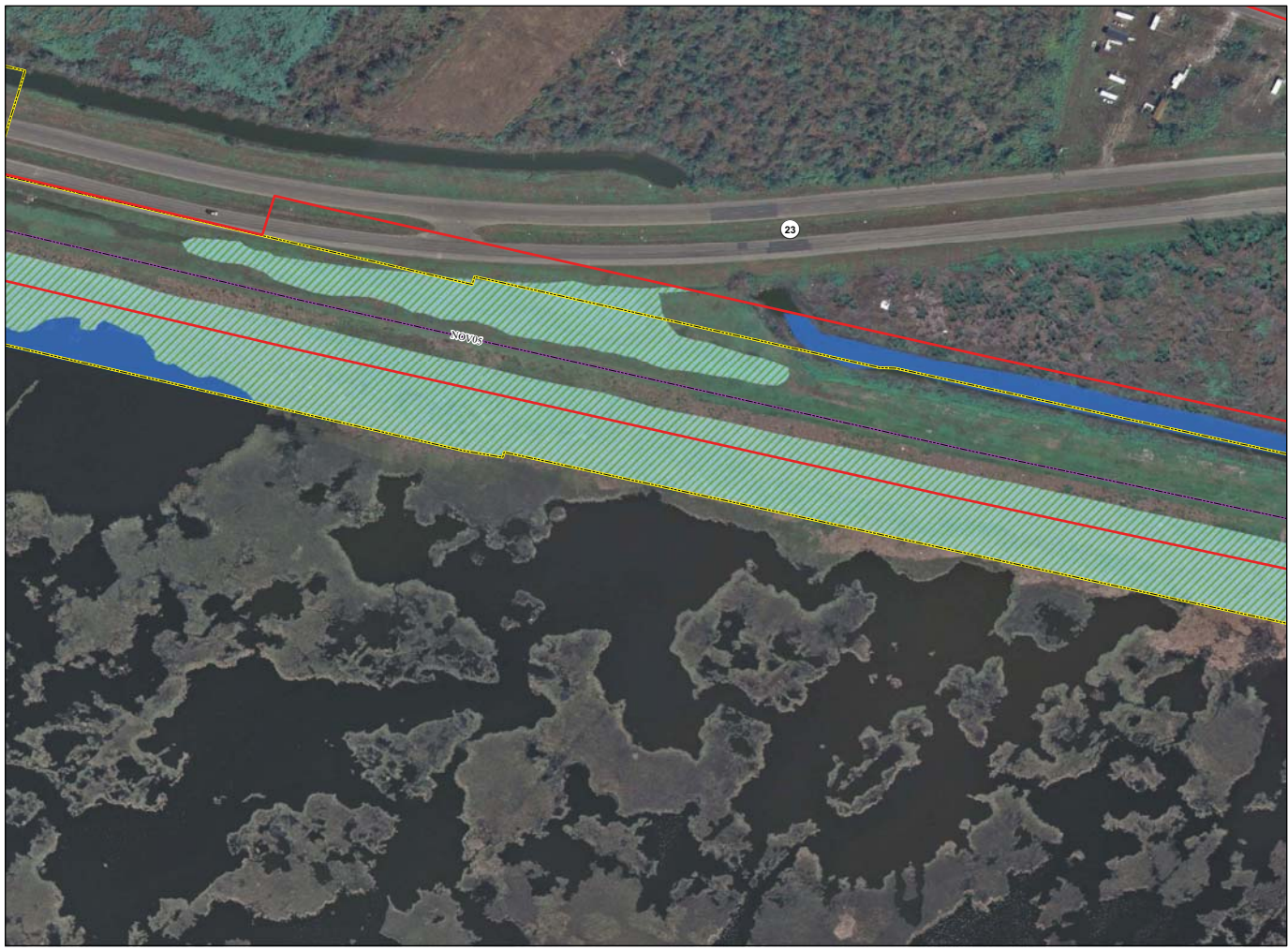
NEW ORLEANS TO VENICE
FEDERAL LEVEE
PLAQUEMINES PARISH
LOUISIANA

CORRIDOR MAP #45

WEST BANK
BACK LEVEE

- LEGEND**
- Alternative 2: 50-year (2%) Level of Risk Reduction
 - Alternative 3: Authorized Pre-Katrina (GDM) Level of Risk Reduction
 - NOV 05
 - Wetlands
 - Waters of the US





NEW ORLEANS TO VENICE
FEDERAL LEVEE
PLAQUEMINES PARISH
LOUISIANA
CORRIDOR MAP #46
WEST BANK
BACK LEVEE

LEGEND

- Alternative 2: 50-year (2%) Level of Risk Reduction
- Alternative 3: Authorized Pre-Katrina (GDM) Level of Risk Reduction
- NOV 05
- Wetlands
- Waters of the US

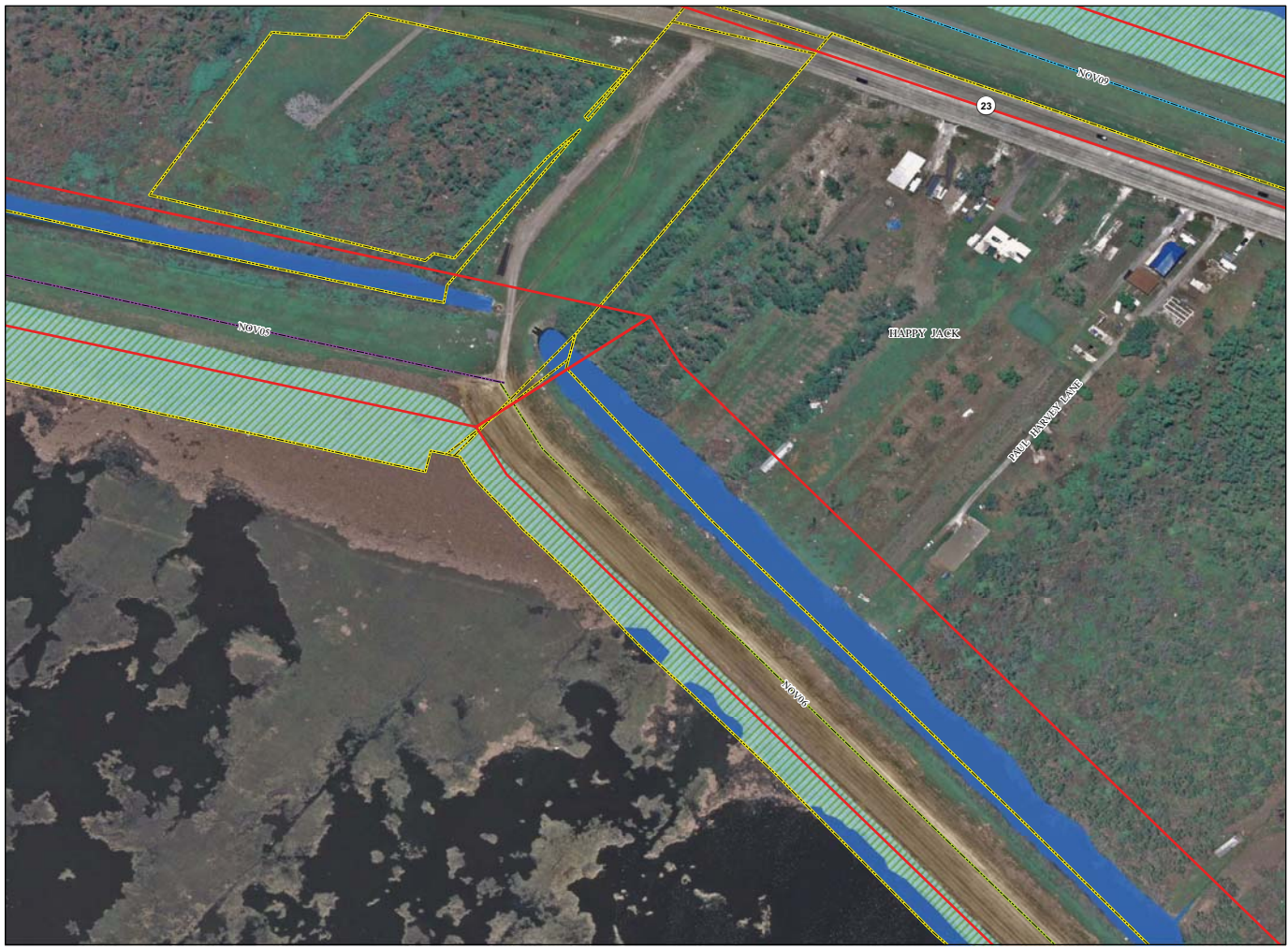
0 10 20 30 Meters

0 50 100 150 200 Feet



1:2,000



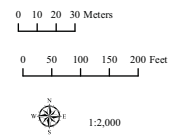


NEW ORLEANS TO VENICE
FEDERAL LEVEE
PLAQUEMINES PARISH
LOUISIANA

CORRIDOR MAP #47

WEST BANK
BACK LEVEE

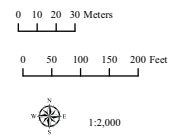
- LEGEND**
- Alternative 2: 50-year (2%) Level of Risk Reduction
 - Alternative 3: Authorized Pre-Katrina (GDM) Level of Risk Reduction
 - NOV 05
 - NOV 06
 - NOV 09
 - Wetlands
 - Waters of the US

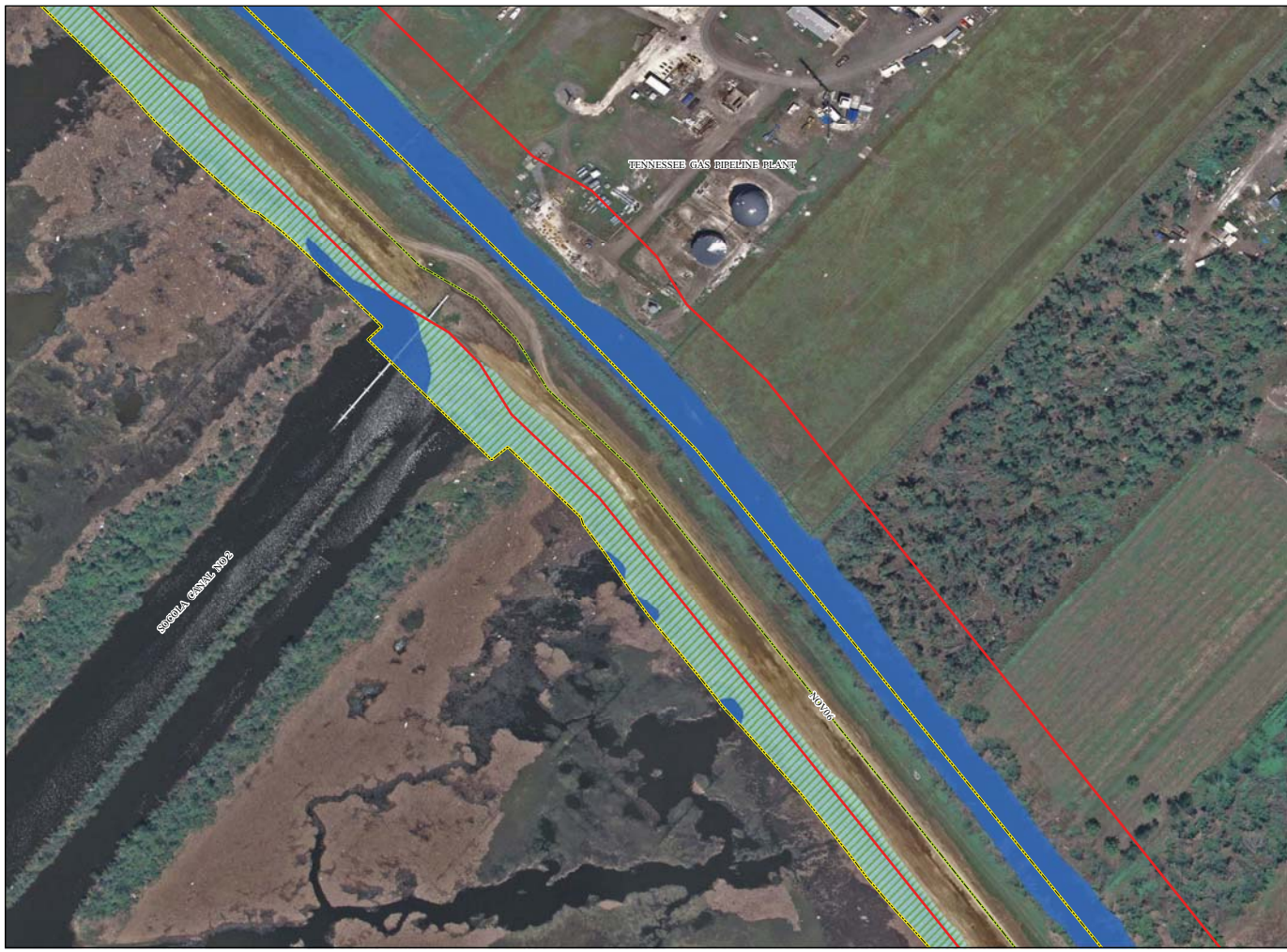




NEW ORLEANS TO VENICE
FEDERAL LEVEE
PLAQUEMINES PARISH
LOUISIANA
CORRIDOR MAP #48
WEST BANK
BACK LEVEE

- LEGEND**
- Alternative 2: 50-year (2%) Level of Risk Reduction
 - Alternative 3: Authorized Pre-Katrina (GDM) Level of Risk Reduction
 - NOV 06
 - Wetlands
 - Waters of the US



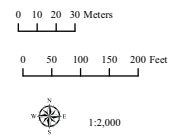


NEW ORLEANS TO VENICE
FEDERAL LEVEE
PLAQUEMINES PARISH
LOUISIANA

CORRIDOR MAP #49

WEST BANK
BACK LEVEE

- LEGEND**
- Alternative 2: 50-year (2%) Level of Risk Reduction
 - Alternative 3: Authorized Pre-Katrina (GDM) Level of Risk Reduction
 - NOV 06
 - Wetlands
 - Waters of the US



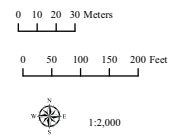



NEW ORLEANS TO VENICE
FEDERAL LEVEE
PLAQUEMINES PARISH
LOUISIANA

CORRIDOR MAP #50

WEST BANK
BACK LEVEE

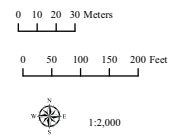
- LEGEND**
- Alternative 2: 50-year (2%) Level of Risk Reduction
 - Alternative 3: Authorized Pre-Katrina (GDM) Level of Risk Reduction
 - NOV 06
 - Wetlands
 - Waters of the US






NEW ORLEANS TO VENICE
FEDERAL LEVEE
PLAQUEMINES PARISH
LOUISIANA
CORRIDOR MAP #51
WEST BANK
BACK LEVEE

- LEGEND**
- Alternative 2: 50-year (2%) Level of Risk Reduction
 - Alternative 3: Authorized Pre-Katrina (GDM) Level of Risk Reduction
 - NOV 06
 - Wetlands
 - Waters of the US



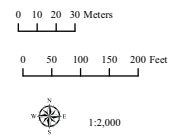


**NEW ORLEANS TO VENICE
FEDERAL LEVEE
PLAQUEMINES PARISH
LOUISIANA**

CORRIDOR MAP #52

**WEST BANK
BACK LEVEE**

- LEGEND**
- Alternative 2: 50-year (2%) Level of Risk Reduction
 - Alternative 3: Authorized Pre-Katrina (GDM) Level of Risk Reduction
 - NOV 06
 - Wetlands
 - Waters of the US
 - Other Waters





**NEW ORLEANS TO VENICE
FEDERAL LEVEE
PLAQUEMINES PARISH
LOUISIANA**

CORRIDOR MAP #53

**WEST BANK
BACK LEVEE**

LEGEND

- Alternative 2: 50-year (2%) Level of Risk Reduction
- Alternative 3: Authorized Pre-Katrina (GDM) Level of Risk Reduction
- NOV 06
- Wetlands
- Waters of the US

0 10 20 30 Meters

0 50 100 150 200 Feet



1:2,000










**NEW ORLEANS TO VENICE
FEDERAL LEVEE
PLAQUEMINES PARISH
LOUISIANA**

**CORRIDOR MAP #54
WEST BANK
BACK LEVEE**

LEGEND

-  Alternative 2: 50-year (2%) Level of Risk Reduction
-  Alternative 3: Authorized Pre-Katrina (GDM) Level of Risk Reduction
-  NOV 06
-  Wetlands
-  Waters of the US

0 10 20 30 Meters

0 50 100 150 200 Feet



1:2,000



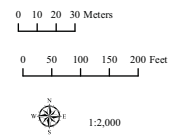


NEW ORLEANS TO VENICE
FEDERAL LEVEE
PLAQUEMINES PARISH
LOUISIANA

CORRIDOR MAP #55

WEST BANK
BACK LEVEE

- LEGEND**
- Alternative 2: 50-year (2%) Level of Risk Reduction
 - Alternative 3: Authorized Pre-Katrina (GDM) Level of Risk Reduction
 - NOV 06
 - Wetlands
 - Waters of the US



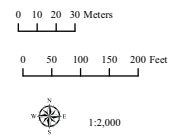


NEW ORLEANS TO VENICE
FEDERAL LEVEE
PLAQUEMINES PARISH
LOUISIANA

CORRIDOR MAP #56

WEST BANK
BACK LEVEE

- LEGEND**
- Alternative 2: 50-year (2%) Level of Risk Reduction
 - Alternative 3: Authorized Pre-Katrina (GDM) Level of Risk Reduction
 - NOV 06
 - Wetlands
 - Waters of the US



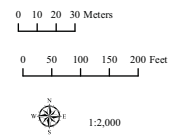


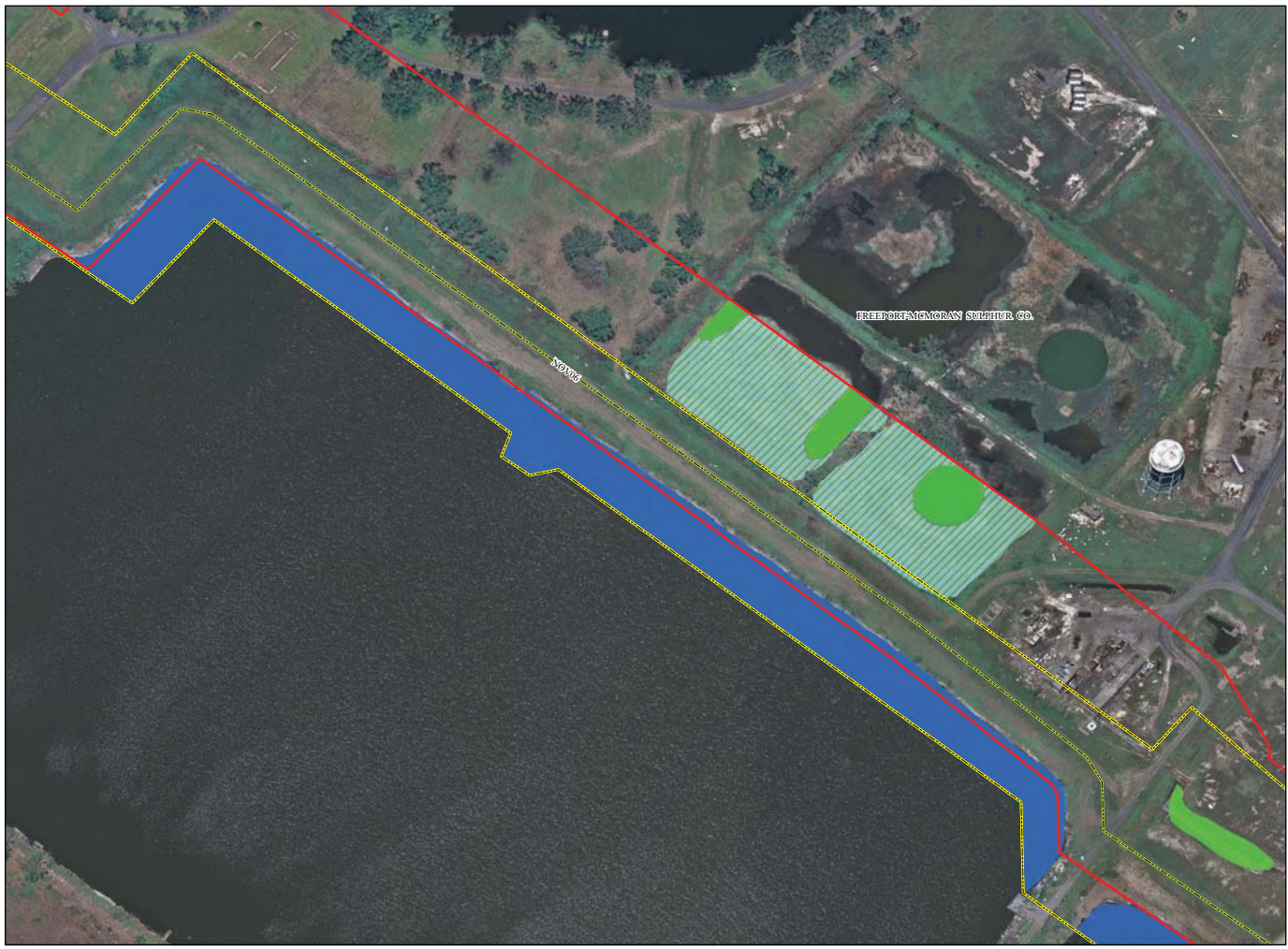
NEW ORLEANS TO VENICE
FEDERAL LEVEE
PLAQUEMINES PARISH
LOUISIANA

CORRIDOR MAP #57

WEST BANK
BACK LEVEE

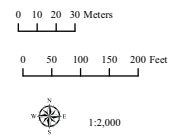
- LEGEND**
- Alternative 2: 50-year (2%) Level of Risk Reduction
 - Alternative 3: Authorized Pre-Katrina (GDM) Level of Risk Reduction
 - NOV 06
 - Wetlands
 - Waters of the US
 - Other Waters






NEW ORLEANS TO VENICE
FEDERAL LEVEE
PLAQUEMINES PARISH
LOUISIANA
CORRIDOR MAP #58
WEST BANK
BACK LEVEE

- LEGEND**
- Alternative 2: 50-year (2%) Level of Risk Reduction
 - Alternative 3: Authorized Pre-Katrina (GDM) Level of Risk Reduction
 - NOV 06
 - Wetlands
 - Waters of the US
 - Other Waters



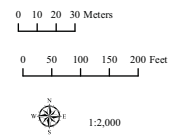


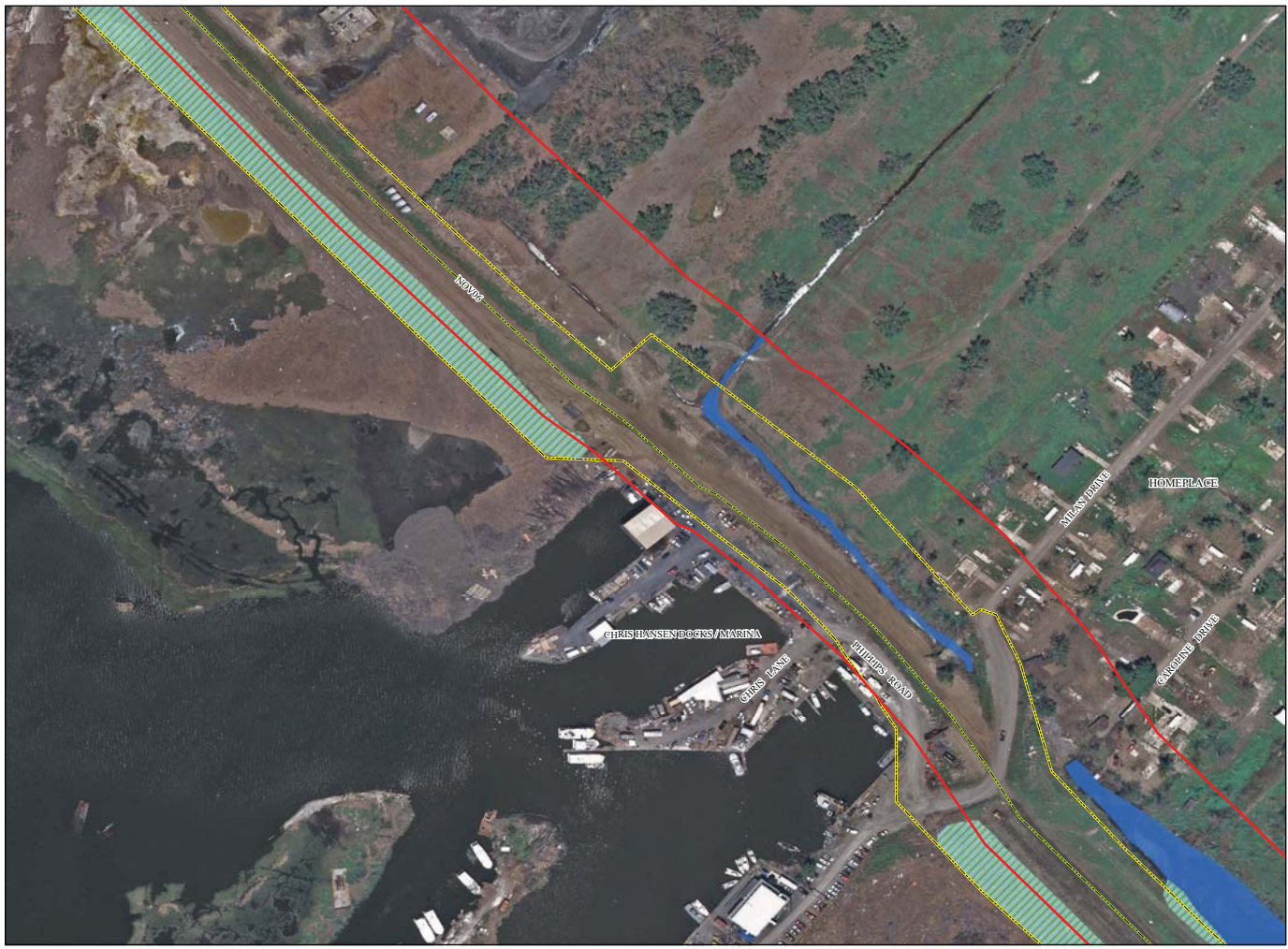
NEW ORLEANS TO VENICE
FEDERAL LEVEE
PLAQUEMINES PARISH
LOUISIANA

CORRIDOR MAP #59

WEST BANK
BACK LEVEE

- LEGEND**
- Alternative 2: 50-year (2%) Level of Risk Reduction
 - Alternative 3: Authorized Pre-Katrina (GDM) Level of Risk Reduction
 - NOV 06
 - Wetlands
 - Waters of the US
 - Other Waters





NEW ORLEANS TO VENICE
FEDERAL LEVEE
PLAQUEMINES PARISH
LOUISIANA

CORRIDOR MAP #60

WEST BANK
BACK LEVEE

LEGEND

- Alternative 2: 50-year (2%) Level of Risk Reduction
- Alternative 3: Authorized Pre-Katrina (GDM) Level of Risk Reduction
- NOV 06
- Wetlands
- Waters of the US


0 10 20 30 Meters

0 50 100 150 200 Feet



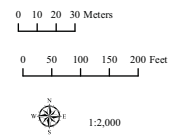
1:2,000





NEW ORLEANS TO VENICE
FEDERAL LEVEE
PLAQUEMINES PARISH
LOUISIANA
CORRIDOR MAP #61
WEST BANK
BACK LEVEE

- LEGEND**
- Alternative 2: 50-year (2%) Level of Risk Reduction
 - Alternative 3: Authorized Pre-Katrina (GDM) Level of Risk Reduction
 - NOV 06
 - Wetlands
 - Waters of the US





NEW ORLEANS TO VENICE
FEDERAL LEVEE
PLAQUEMINES PARISH
LOUISIANA

CORRIDOR MAP #62

WEST BANK
BACK LEVEE

LEGEND

- Alternative 2: 50-year (2%) Level of Risk Reduction
- Alternative 3: Authorized Pre-Katrina (GDM) Level of Risk Reduction
- NOV 06
- Wetlands
- Waters of the US

0 10 20 30 Meters

0 50 100 150 200 Feet



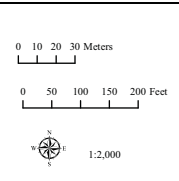
1:2,000






NEW ORLEANS TO VENICE
FEDERAL LEVEE
PLAQUEMINES PARISH
LOUISIANA
CORRIDOR MAP #64
WEST BANK
BACK LEVEE

- LEGEND**
- Alternative 2: 50-year (2%) Level of Risk Reduction
 - Alternative 3: Authorized Pre-Katrina (GDM) Level of Risk Reduction
 - NOV 06
 - Wetlands
 - Waters of the US





NEW ORLEANS TO VENICE
FEDERAL LEVEE
PLAQUEMINES PARISH
LOUISIANA
CORRIDOR MAP #65
WEST BANK
BACK LEVEE

LEGEND

- Alternative 2: 50-year (2%) Level of Risk Reduction
- Alternative 3: Authorized Pre-Katrina (GDM) Level of Risk Reduction
- NDV 06
- Wetlands
- Waters of the US

0 10 20 30 Meters

0 50 100 150 200 Feet



1:2,000



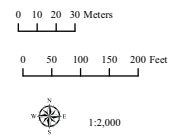



NEW ORLEANS TO VENICE
FEDERAL LEVEE
PLAQUEMINES PARISH
LOUISIANA

CORRIDOR MAP #67

WEST BANK
BACK LEVEE

- LEGEND**
- Alternative 2: 50-year (2%) Level of Risk Reduction
 - Alternative 3: Authorized Pre-Katrina (GDM) Level of Risk Reduction
 - NOV 06
 - Wetlands
 - Waters of the US





NEW ORLEANS TO VENICE
FEDERAL LEVEE
PLAQUEMINES PARISH
LOUISIANA
CORRIDOR MAP #68
WEST BANK
BACK LEVEE

LEGEND

- Alternative 2: 50-year (2%) Level of Risk Reduction
- Alternative 3: Authorized Pre-Katrina (GDM) Level of Risk Reduction
- NOV 06
- Wetlands
- Waters of the US


0 10 20 30 Meters

0 50 100 150 200 Feet



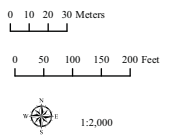
1:2,000






NEW ORLEANS TO VENICE
FEDERAL LEVEE
PLAQUEMINES PARISH
LOUISIANA
CORRIDOR MAP #69
WEST BANK
BACK LEVEE

- LEGEND**
- Alternative 2: 50-year (2%) Level of Risk Reduction
 - Alternative 3: Authorized Pre-Katrina (GDM) Level of Risk Reduction
 - NOV 06
 - Wetlands
 - Waters of the US





NEW ORLEANS TO VENICE
FEDERAL LEVEE
PLAQUEMINES PARISH
LOUISIANA
CORRIDOR MAP #70
WEST BANK
BACK LEVEE

LEGEND

- Alternative 2: 50-year (2%) Level of Risk Reduction
- Alternative 3: Authorized Pre-Katrina (GDM) Level of Risk Reduction
- NOV 06
- Wetlands
- Waters of the US


0 10 20 30 Meters

0 50 100 150 200 Feet



1:2,000





NEW ORLEANS TO VENICE
FEDERAL LEVEE
PLAQUEMINES PARISH
LOUISIANA

CORRIDOR MAP #71

WEST BANK
BACK LEVEE

LEGEND

- Alternative 2: 50-year (2%) Level of Risk Reduction
- Alternative 3: Authorized Pre-Katrina (GDM) Level of Risk Reduction
- NOV 06
- Wetlands
- Waters of the US


0 10 20 30 Meters

0 50 100 150 200 Feet



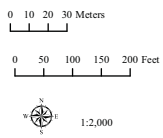
1:2,000

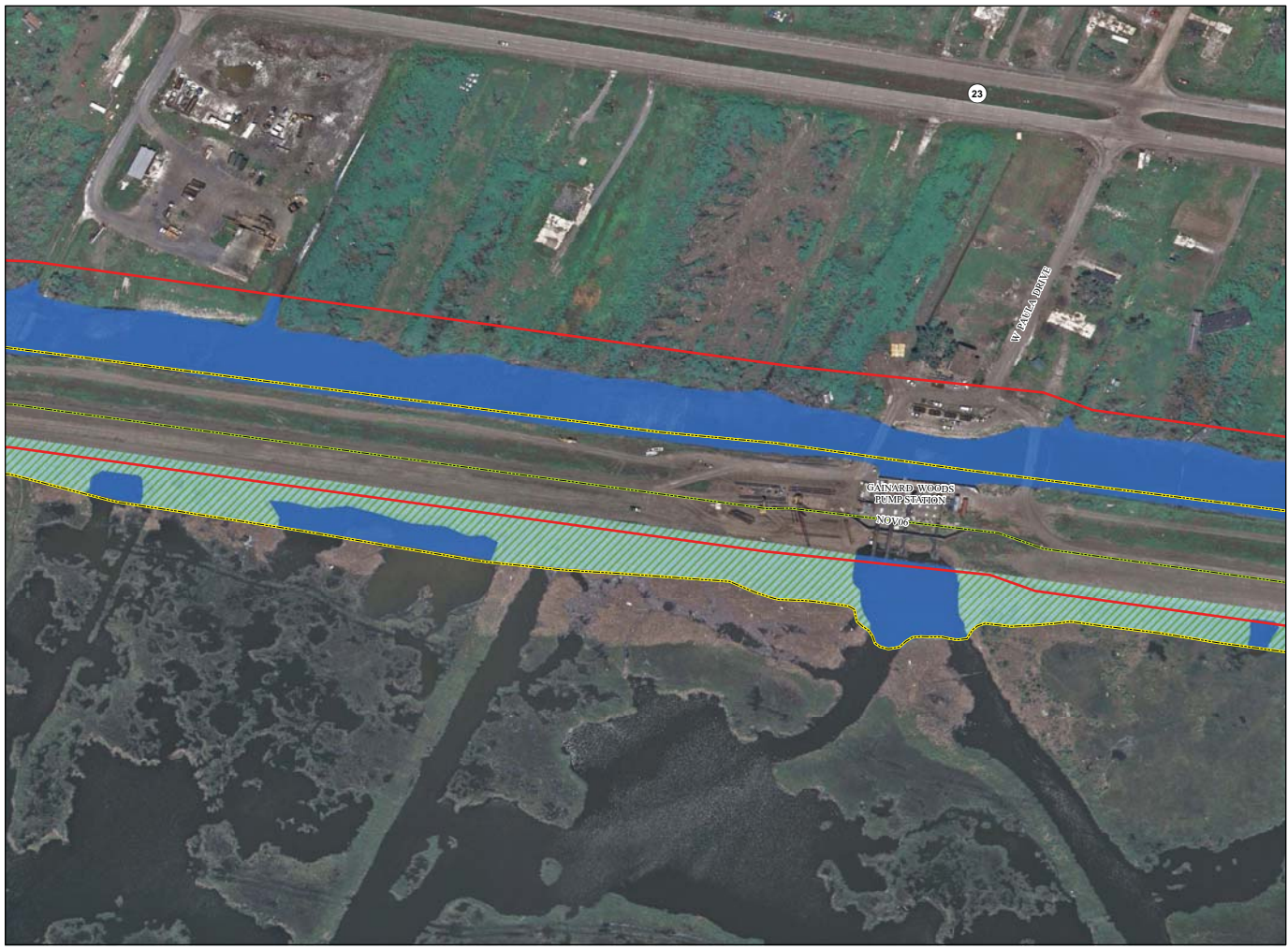




NEW ORLEANS TO VENICE
FEDERAL LEVEE
PLAQUEMINES PARISH
LOUISIANA
CORRIDOR MAP #72
WEST BANK
BACK LEVEE

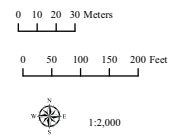
- LEGEND**
- Alternative 2: 50-year (2%) Level of Risk Reduction
 - Alternative 3: Authorized Pre-Katrina (GDM) Level of Risk Reduction
 - NOV 06
 - Wetlands
 - Waters of the US






NEW ORLEANS TO VENICE
FEDERAL LEVEE
PLAQUEMINES PARISH
LOUISIANA
CORRIDOR MAP #66
WEST BANK
BACK LEVEE

- LEGEND**
- Alternative 2: 50-year (2%) Level of Risk Reduction
 - Alternative 3: Authorized Pre-Katrina (GDM) Level of Risk Reduction
 - NOV 06
 - Wetlands
 - Waters of the US





NEW ORLEANS TO VENICE
FEDERAL LEVEE
PLAQUEMINES PARISH
LOUISIANA
CORRIDOR MAP #73
WEST BANK
BACK LEVEE

LEGEND

- Alternative 2: 50-year (2%) Level of Risk Reduction
- Alternative 3: Authorized Pre-Katrina (GDM) Level of Risk Reduction
- NOV 06
- Wetlands
- Waters of the US

0 10 20 30 Meters

0 50 100 150 200 Feet



1:2,000



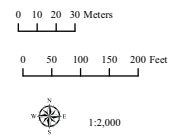


**NEW ORLEANS TO VENICE
FEDERAL LEVEE
PLAQUEMINES PARISH
LOUISIANA**

CORRIDOR MAP #74

**WEST BANK
BACK LEVEE**

- LEGEND**
- Alternative 2: 50-year (2%) Level of Risk Reduction
 - Alternative 3: Authorized Pre-Katrina (GDM) Level of Risk Reduction
 - NOV 06
 - Wetlands
 - Waters of the US





NEW ORLEANS TO VENICE
FEDERAL LEVEE
PLAQUEMINES PARISH
LOUISIANA
CORRIDOR MAP #75
WEST BANK
BACK LEVEE

LEGEND

- Alternative 2: 50-year (2%) Level of Risk Reduction
- Alternative 3: Authorized Pre-Katrina (GDM) Level of Risk Reduction
- NOV 06
- Wetlands
- Waters of the US


0 10 20 30 Meters

0 50 100 150 200 Feet



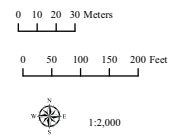
1:2,000





NEW ORLEANS TO VENICE
FEDERAL LEVEE
PLAQUEMINES PARISH
LOUISIANA
CORRIDOR MAP #76
WEST BANK
BACK LEVEE

- LEGEND**
- Alternative 2: 50-year (2%) Level of Risk Reduction
 - Alternative 3: Authorized Pre-Katrina (GDM) Level of Risk Reduction
 - NOV 06
 - Wetlands
 - Waters of the US



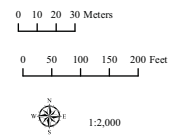



NEW ORLEANS TO VENICE
FEDERAL LEVEE
PLAQUEMINES PARISH
LOUISIANA

CORRIDOR MAP #77

WEST BANK
BACK LEVEE

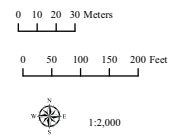
- LEGEND**
- Alternative 2: 50-year (2%) Level of Risk Reduction
 - Alternative 3: Authorized Pre-Katrina (GDM) Level of Risk Reduction
 - NOV 06
 - Wetlands
 - Waters of the US





NEW ORLEANS TO VENICE
FEDERAL LEVEE
PLAQUEMINES PARISH
LOUISIANA
CORRIDOR MAP #78
WEST BANK
BACK LEVEE

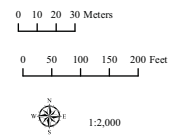
- LEGEND**
- Alternative 2: 50-year (2%) Level of Risk Reduction
 - Alternative 3: Authorized Pre-Katrina (GDM) Level of Risk Reduction
 - NOV 06
 - Wetlands
 - Waters of the US





NEW ORLEANS TO VENICE
FEDERAL LEVEE
PLAQUEMINES PARISH
LOUISIANA
CORRIDOR MAP #79
WEST BANK
BACK LEVEE

- LEGEND**
- Alternative 2: 50-year (2%) Level of Risk Reduction
 - Alternative 3: Authorized Pre-Katrina (GDM) Level of Risk Reduction
 - NOV 06
 - NOV 07
 - Wetlands
 - Waters of the US





NEW ORLEANS TO VENICE
FEDERAL LEVEE
PLAQUEMINES PARISH
LOUISIANA

CORRIDOR MAP #80

WEST BANK
BACK LEVEE

LEGEND

- Alternative 2: 50-year (2%) Level of Risk Reduction
- Alternative 3: Authorized Pre-Katrina (GDM) Level of Risk Reduction
- NOV 07
- Wetlands
- Waters of the US

0 10 20 30 Meters

0 50 100 150 200 Feet



1:2,000





NEW ORLEANS TO VENICE
FEDERAL LEVEE
PLAQUEMINES PARISH
LOUISIANA

CORRIDOR MAP #81

WEST BANK
BACK LEVEE

LEGEND

- Alternative 2: 50-year (2%) Level of Risk Reduction
- Alternative 3: Authorized Pre-Katrina (GDM) Level of Risk Reduction
- NOV 07
- Wetlands
- Waters of the US

0 10 20 30 Meters

0 50 100 150 200 Feet



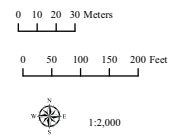
1:2,000





NEW ORLEANS TO VENICE
FEDERAL LEVEE
PLAQUEMINES PARISH
LOUISIANA
CORRIDOR MAP #82
WEST BANK
BACK LEVEE

- LEGEND**
- Alternative 2: 50-year (2%) Level of Risk Reduction
 - Alternative 3: Authorized Pre-Katrina (GDM) Level of Risk Reduction
 - NOV 07
 - Wetlands
 - Waters of the US

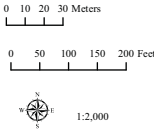





NEW ORLEANS TO VENICE
FEDERAL LEVEE
PLAQUEMINES PARISH
LOUISIANA
CORRIDOR MAP #83
WEST BANK
BACK LEVEE

LEGEND

- Alternative 2: 50-year (2%) Level of Risk Reduction
- Alternative 3: Authorized Pre-Katrina (GDM) Level of Risk Reduction
- NOV 07
- Wetlands
- Waters of the US





NEW ORLEANS TO VENICE
FEDERAL LEVEE
PLAQUEMINES PARISH
LOUISIANA
CORRIDOR MAP #86
WEST BANK
BACK LEVEE

LEGEND

- Alternative 2: 50-year (2%) Level of Risk Reduction
- Alternative 3: Authorized Pre-Katrina (GDM) Level of Risk Reduction
- NOV 07
- Wetlands

0 10 20 30 Meters

0 50 100 150 200 Feet



1:2,000





NEW ORLEANS TO VENICE
FEDERAL LEVEE
PLAQUEMINES PARISH
LOUISIANA
CORRIDOR MAP #87
WEST BANK
BACK LEVEE

LEGEND

- Alternative 2: 50-year (2%) Level of Risk Reduction
- Alternative 3: Authorized Pre-Katrina (GDM) Level of Risk Reduction
- NOV 07
- Wetlands

0 10 20 30 Meters

0 50 100 150 200 Feet

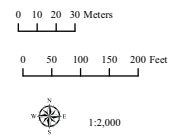
1:2,000





NEW ORLEANS TO VENICE
FEDERAL LEVEE
PLAQUEMINES PARISH
LOUISIANA
CORRIDOR MAP #88
WEST BANK
BACK LEVEE

- LEGEND**
- Alternative 2: 50-year (2%) Level of Risk Reduction
 - Alternative 3: Authorized Pre-Katrina (GDM) Level of Risk Reduction
 - NOV 07
 - Wetlands
 - Waters of the US





NEW ORLEANS TO VENICE
FEDERAL LEVEE
PLAQUEMINES PARISH
LOUISIANA
CORRIDOR MAP #89
WEST BANK
BACK LEVEE

LEGEND

- Alternative 2: 50-year (2%) Level of Risk Reduction
- Alternative 3: Authorized Pre-Katrina (GDM) Level of Risk Reduction
- NOV 07
- Wetlands


0 10 20 30 Meters

0 50 100 150 200 Feet



1:2,000

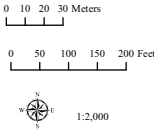





NEW ORLEANS TO VENICE
FEDERAL LEVEE
PLAQUEMINES PARISH
LOUISIANA
CORRIDOR MAP #90
WEST BANK
BACK LEVEE

LEGEND

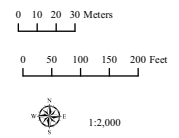
- Alternative 2: 50-year (2%) Level of Risk Reduction
- Alternative 3: Authorized Pre-Katrina (GDM) Level of Risk Reduction
- NOV 07
- Wetlands
- Waters of the US





NEW ORLEANS TO VENICE
FEDERAL LEVEE
PLAQUEMINES PARISH
LOUISIANA
CORRIDOR MAP #91
WEST BANK
BACK LEVEE

- LEGEND**
- Alternative 2: 50-year (2%) Level of Risk Reduction
 - Alternative 3: Authorized Pre-Katrina (GDM) Level of Risk Reduction
 - NOV 07
 - Wetlands
 - Waters of the US





NEW ORLEANS TO VENICE
FEDERAL LEVEE
PLAQUEMINES PARISH
LOUISIANA

CORRIDOR MAP #92

WEST BANK
BACK LEVEE

LEGEND

- Alternative 2: 50-year (2%) Level of Risk Reduction
- Alternative 3: Authorized Pre-Katrina (GDM) Level of Risk Reduction
- NOV 07
- Wetlands

0 10 20 30 Meters

0 50 100 150 200 Feet

1:2,000





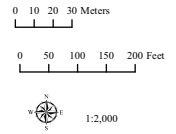
NEW ORLEANS TO VENICE
FEDERAL LEVEE
PLAQUEMINES PARISH
LOUISIANA

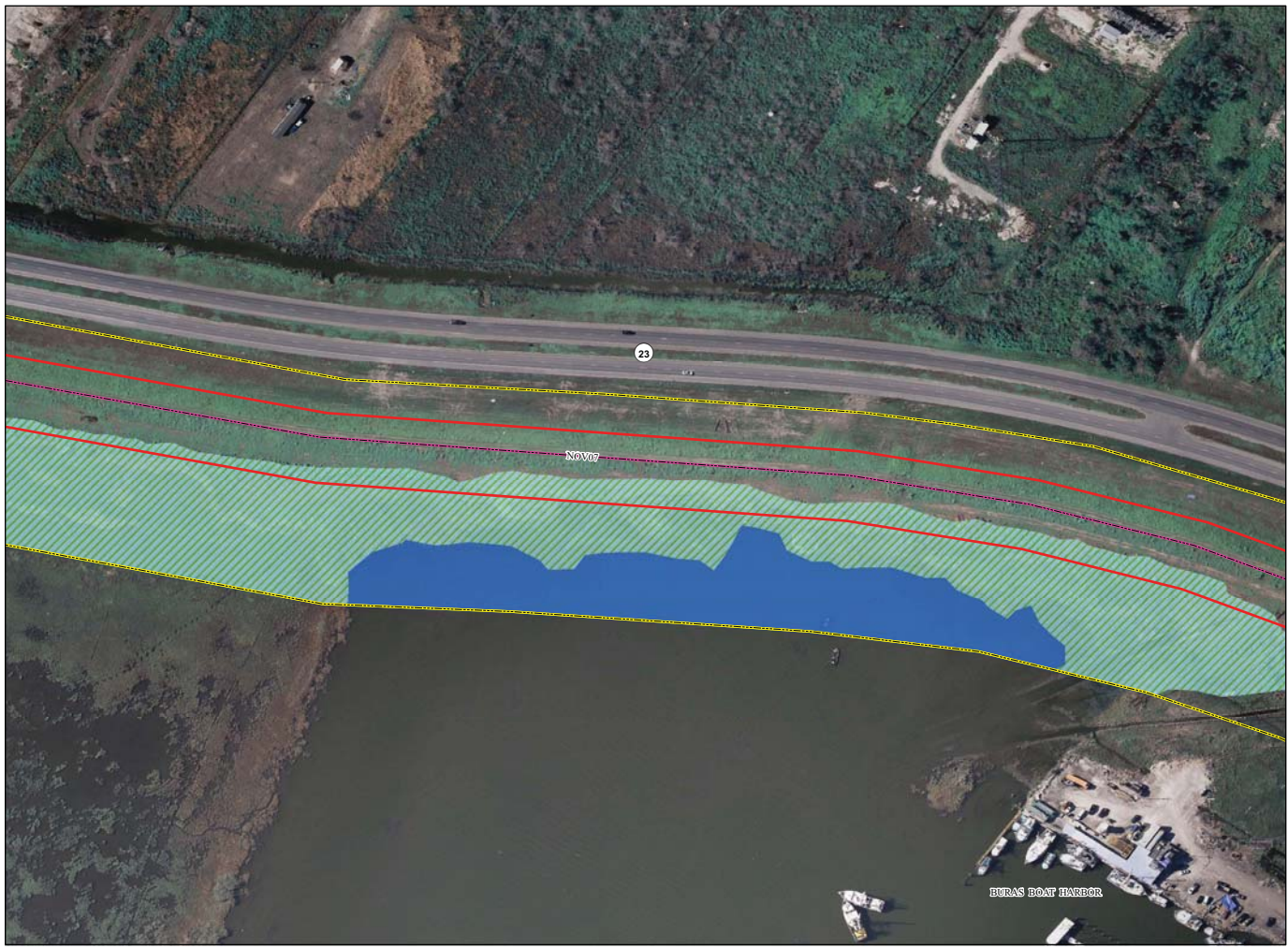
CORRIDOR MAP #93

WEST BANK
BACK LEVEE

LEGEND

- Alternative 2: 50-year (2%) Level of Risk Reduction
- Alternative 3: Authorized Pre-Katrina (GDM) Level of Risk Reduction
- NOV 07
- Wetlands






**NEW ORLEANS TO VENICE
FEDERAL LEVEE
PLAQUEMINES PARISH
LOUISIANA**

CORRIDOR MAP #94

**WEST BANK
BACK LEVEE**

- LEGEND**
- Alternative 2: 50-year (2%) Level of Risk Reduction
 - Alternative 3: Authorized Pre-Katrina (GDM) Level of Risk Reduction
 - NOV 07
 - Wetlands
 - Waters of the US



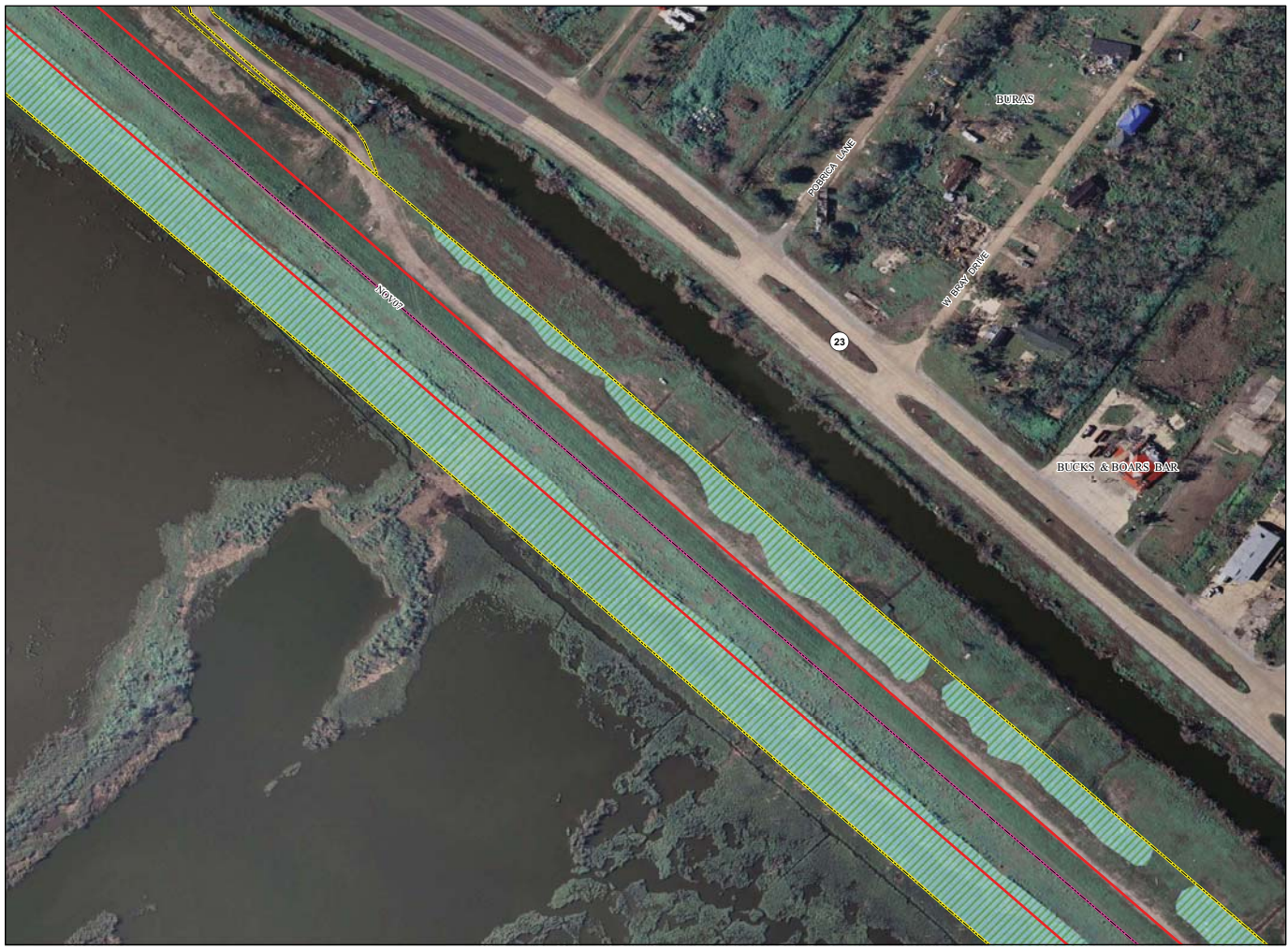


NEW ORLEANS TO VENICE
FEDERAL LEVEE
PLAQUEMINES PARISH
LOUISIANA
CORRIDOR MAP #96
WEST BANK
BACK LEVEE

LEGEND

- Alternative 2: 50-year (2%) Level of Risk Reduction
- Alternative 3: Authorized Pre-Katrina (GDM) Level of Risk Reduction
- NOV 07
- Wetlands





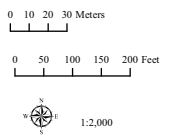
**NEW ORLEANS TO VENICE
FEDERAL LEVEE
PLAQUEMINES PARISH
LOUISIANA**

CORRIDOR MAP #97

**WEST BANK
BACK LEVEE**

LEGEND

- Alternative 2: 50-year (2%) Level of Risk Reduction
- Alternative 3: Authorized Pre-Katrina (GDM) Level of Risk Reduction
- NOV 07
- Wetlands





NEW ORLEANS TO VENICE
FEDERAL LEVEE
PLAQUEMINES PARISH
LOUISIANA

CORRIDOR MAP #98

WEST BANK
BACK LEVEE

LEGEND

- Alternative 2: 50-year (2%) Level of Risk Reduction
- Alternative 3: Authorized Pre-Katrina (GDM) Level of Risk Reduction
- NOV 07
- Wetlands

0 10 20 30 Meters

0 50 100 150 200 Feet



1:2,000





NEW ORLEANS TO VENICE
FEDERAL LEVEE
PLAQUEMINES PARISH
LOUISIANA

CORRIDOR MAP #99

WEST BANK
BACK LEVEE

LEGEND

- Alternative 2: 50-year (2%) Level of Risk Reduction
- Alternative 3: Authorized Pre-Katrina (GDM) Level of Risk Reduction
- NOV 07
- Wetlands


0 10 20 30 Meters

0 50 100 150 200 Feet



1:2,000





NEW ORLEANS TO VENICE
FEDERAL LEVEE
PLAQUEMINES PARISH
LOUISIANA
CORRIDOR MAP #100
WEST BANK
BACK LEVEE

LEGEND

- Alternative 2: 50-year (2%) Level of Risk Reduction
- Alternative 3: Authorized Pre-Katrina (GDM) Level of Risk Reduction
- NOV 07
- Wetlands


0 10 20 30 Meters

0 50 100 150 200 Feet



1:2,000









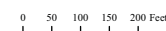
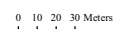
**NEW ORLEANS TO VENICE
FEDERAL LEVEE
PLAQUEMINES PARISH
LOUISIANA**

CORRIDOR MAP #101

WEST BANK
BACK LEVEE

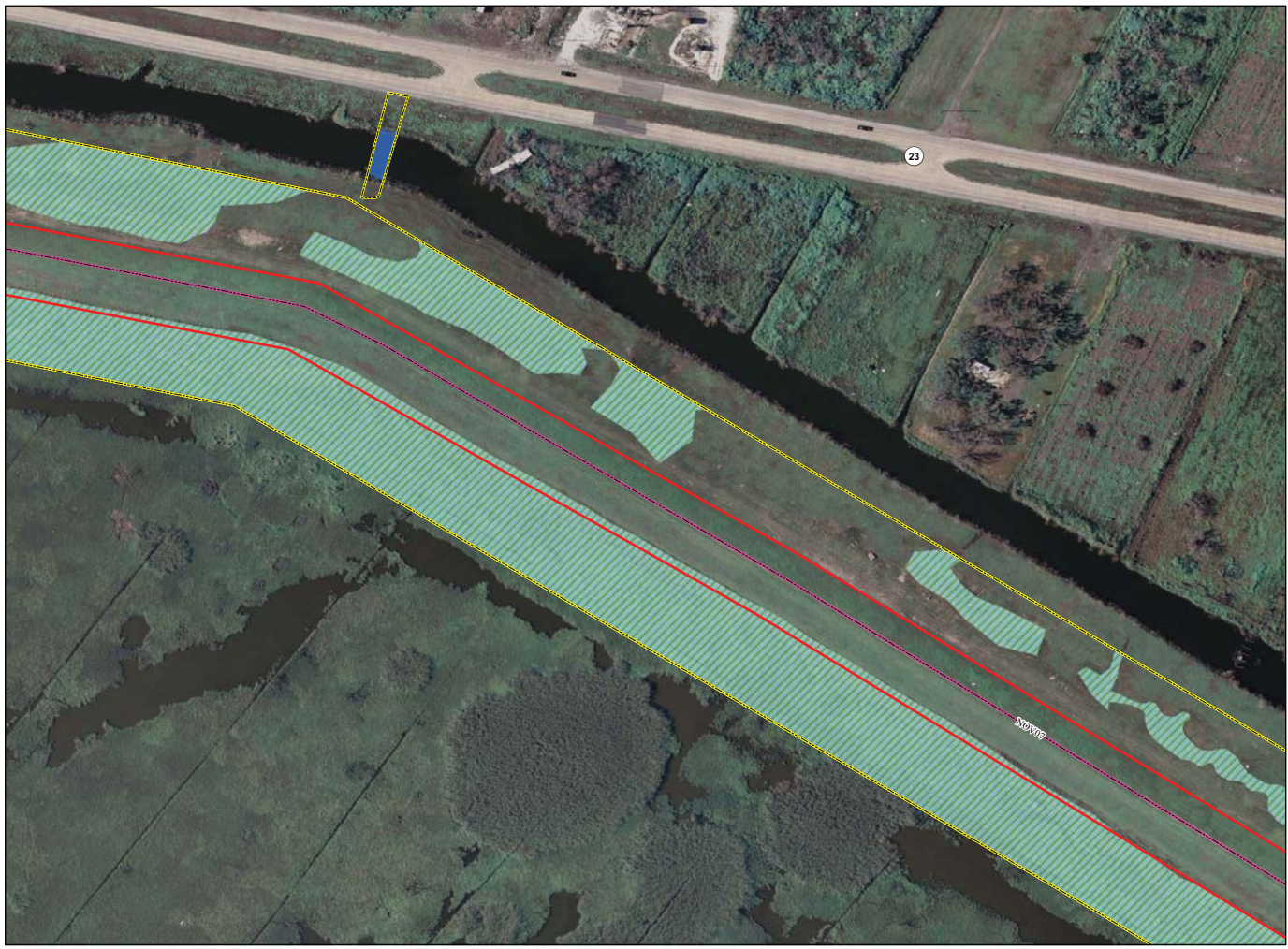
LEGEND

-  Alternative 2: 50-year (2%) Level of Risk Reduction
-  Alternative 3: Authorized Pre-Katrina (GDM) Level of Risk Reduction
-  NOV 07
-  Wetlands



1:2,000






NEW ORLEANS TO VENICE
FEDERAL LEVEE
PLAQUEMINES PARISH
LOUISIANA
CORRIDOR MAP #102
WEST BANK
BACK LEVEE

- LEGEND**
- Alternative 2: 50-year (2%) Level of Risk Reduction
 - Alternative 3: Authorized Pre-Katrina (GDM) Level of Risk Reduction
 - NOV 07
 - Wetlands
 - Waters of the US





NEW ORLEANS TO VENICE
FEDERAL LEVEE
PLAQUEMINES PARISH
LOUISIANA
CORRIDOR MAP #103
WEST BANK
BACK LEVEE

LEGEND

- Alternative 2: 50-year (2%) Level of Risk Reduction
- Alternative 3: Authorized Pre-Katrina (GDM) Level of Risk Reduction
- NOV 07
- Wetlands

0 10 20 30 Meters

0 50 100 150 200 Feet



1:2,000





NEW ORLEANS TO VENICE
FEDERAL LEVEE
PLAQUEMINES PARISH
LOUISIANA
CORRIDOR MAP #104
WEST BANK
BACK LEVEE

LEGEND

- Alternative 2: 50-year (2%) Level of Risk Reduction
- Alternative 3: Authorized Pre-Katrina (GDM) Level of Risk Reduction
- NOV 07
- NOV 15
- Wetlands
- Waters of the US

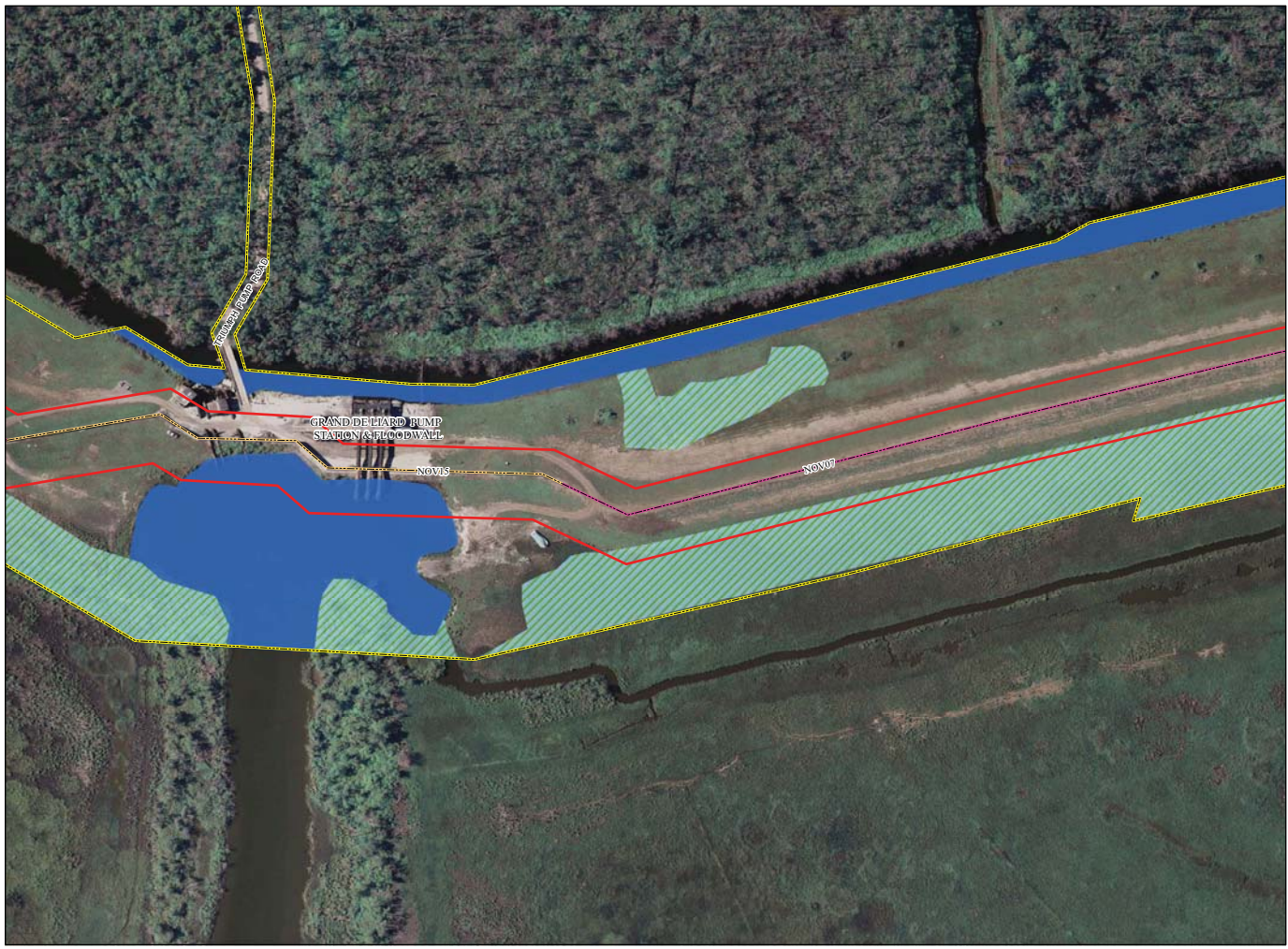
0 10 20 30 Meters

0 50 100 150 200 Feet



1:2,000

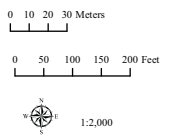





NEW ORLEANS TO VENICE
FEDERAL LEVEE
PLAQUEMINES PARISH
LOUISIANA
CORRIDOR MAP #105
WEST BANK
BACK LEVEE

LEGEND

- Alternative 2: 50-year (2%) Level of Risk Reduction
- Alternative 3: Authorized Pre-Katrina (GDM) Level of Risk Reduction
- NOV 07
- NOV 15
- Wetlands
- Waters of the US





NEW ORLEANS TO VENICE
FEDERAL LEVEE
PLAQUEMINES PARISH
LOUISIANA
CORRIDOR MAP #106
WEST BANK
BACK LEVEE

LEGEND

- Alternative 2: 50-year (2%) Level of Risk Reduction
- Alternative 3: Authorized Pre-Katrina (GDM) Level of Risk Reduction
- NOV 07
- Wetlands
- Waters of the US


0 10 20 30 Meters

0 50 100 150 200 Feet



1:2,000






NEW ORLEANS TO VENICE
FEDERAL LEVEE
PLAQUEMINES PARISH
LOUISIANA
CORRIDOR MAP #107
WEST BANK
BACK LEVEE

- LEGEND**
- Alternative 2: 50-year (2%) Level of Risk Reduction
 - Alternative 3: Authorized Pre-Katrina (GDM) Level of Risk Reduction
 - NOV 07
 - Wetlands
 - Waters of the US





NEW ORLEANS TO VENICE
FEDERAL LEVEE
PLAQUEMINES PARISH
LOUISIANA
CORRIDOR MAP #108
WEST BANK
BACK LEVEE

LEGEND

- Alternative 2: 50-year (2%) Level of Risk Reduction
- Alternative 3: Authorized Pre-Katrina (GDM) Level of Risk Reduction
- NOV 07
- Wetlands
- Waters of the US

0 10 20 30 Meters

0 50 100 150 200 Feet



1:2,000





NEW ORLEANS TO VENICE
FEDERAL LEVEE
PLAQUEMINES PARISH
LOUISIANA
CORRIDOR MAP #109
WEST BANK
BACK LEVEE

- LEGEND**
- Alternative 2: 50-year (2%) Level of Risk Reduction
 - Alternative 3: Authorized Pre-Katrina (GDM) Level of Risk Reduction
 - NOV 07
 - Wetlands
 - Waters of the US






NEW ORLEANS TO VENICE
FEDERAL LEVEE
PLAQUEMINES PARISH
LOUISIANA

CORRIDOR MAP #110

WEST BANK
BACK LEVEE

- LEGEND**
- Alternative 2: 50-year (2%) Level of Risk Reduction
 - Alternative 3: Authorized Pre-Katrina (GDM) Level of Risk Reduction
 - NOV 07
 - NOV 08
 - Wetlands
 - Waters of the US






**NEW ORLEANS TO VENICE
FEDERAL LEVEE
PLAQUEMINES PARISH
LOUISIANA**

CORRIDOR MAP #111

**WEST BANK
BACK LEVEE**

- LEGEND**
- Alternative 2: 50-year (2%) Level of Risk Reduction
 - Alternative 3: Authorized Pre-Katrina (GDM) Level of Risk Reduction
 - NOV 08
 - Wetlands
 - Waters of the US





**NEW ORLEANS TO VENICE
FEDERAL LEVEE
PLAQUEMINES PARISH
LOUISIANA**

CORRIDOR MAP #112

**WEST BANK
BACK LEVEE**

LEGEND

- Alternative 2: 50-year (2%) Level of Risk Reduction
- Alternative 3: Authorized Pre-Katrina (GDM) Level of Risk Reduction
- NOV 08
- Wetlands
- Waters of the US


0 10 20 30 Meters

0 50 100 150 200 Feet



1:2,000





NEW ORLEANS TO VENICE
FEDERAL LEVEE
PLAQUEMINES PARISH
LOUISIANA
CORRIDOR MAP #113
WEST BANK
BACK LEVEE

LEGEND

- Alternative 2: 50-year (2%) Level of Risk Reduction
- Alternative 3: Authorized Pre-Katrina (GDM) Level of Risk Reduction
- NOV 08
- Wetlands
- Waters of the US


0 10 20 30 Meters

0 50 100 150 200 Feet



1:2,000





NEW ORLEANS TO VENICE
FEDERAL LEVEE
PLAQUEMINES PARISH
LOUISIANA
CORRIDOR MAP #114
WEST BANK
BACK LEVEE

LEGEND

- Alternative 2: 50-year (2%) Level of Risk Reduction
- Alternative 3: Authorized Pre-Katrina (GDM) Level of Risk Reduction
- NOV 08
- Wetlands
- Waters of the US


0 10 20 30 Meters

0 50 100 150 200 Feet



1:2,000





NEW ORLEANS TO VENICE
FEDERAL LEVEE
PLAQUEMINES PARISH
LOUISIANA
CORRIDOR MAP #115
WEST BANK
BACK LEVEE

LEGEND

- Alternative 2: 50-year (2%) Level of Risk Reduction
- Alternative 3: Authorized Pre-Katrina (GDM) Level of Risk Reduction
- NOV 08
- Wetlands
- Waters of the US

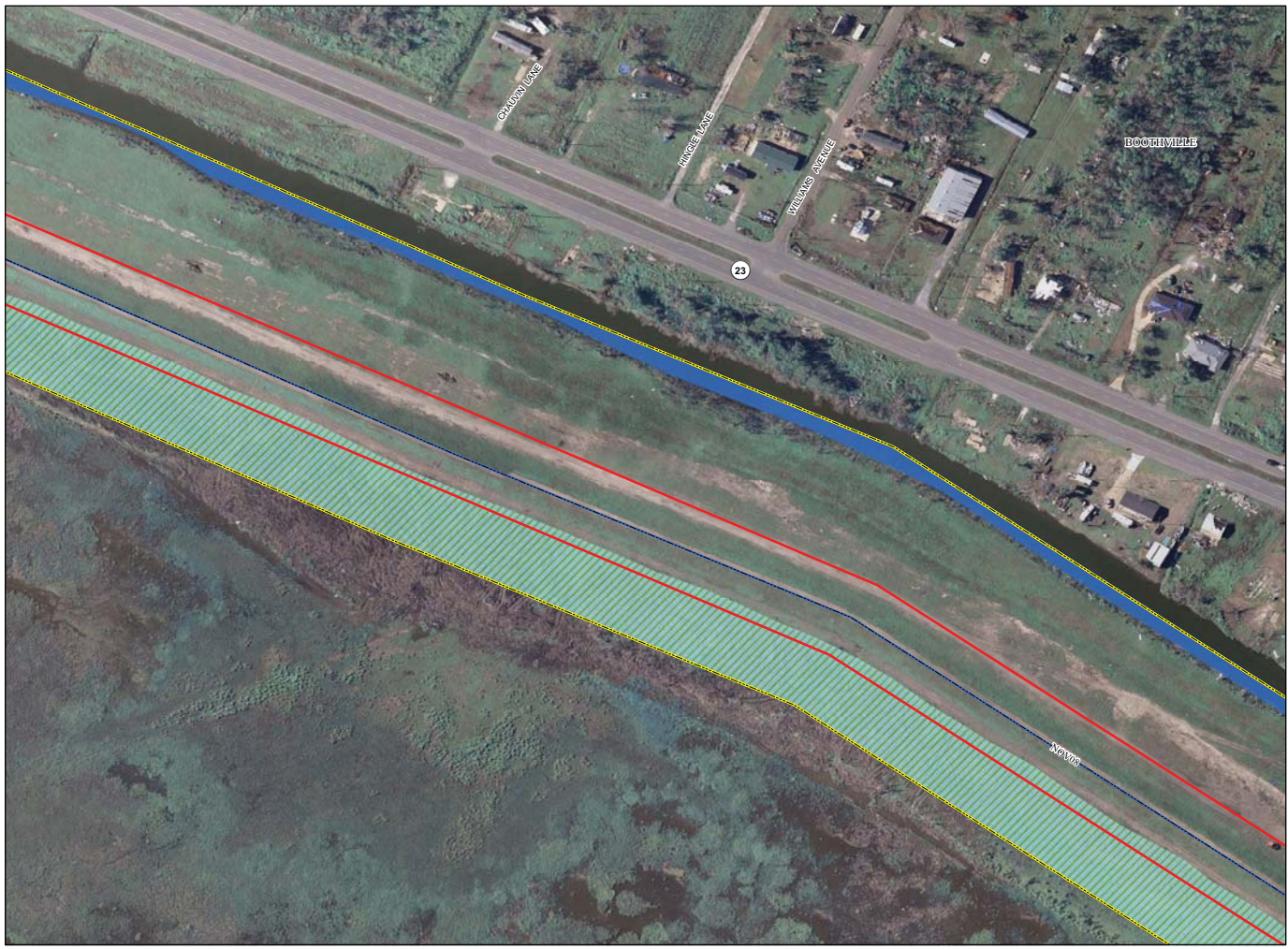
0 10 20 30 Meters

0 50 100 150 200 Feet



1:2,000





**NEW ORLEANS TO VENICE
FEDERAL LEVEE
PLAQUEMINES PARISH
LOUISIANA**

CORRIDOR MAP #116

**WEST BANK
BACK LEVEE**

LEGEND

- Alternative 2: 50-year (2%) Level of Risk Reduction
- Alternative 3: Authorized Pre-Katrina (GDM) Level of Risk Reduction
- NOV 08
- Wetlands
- Waters of the US

0 10 20 30 Meters

0 50 100 150 200 Feet



1:2,000






NEW ORLEANS TO VENICE
FEDERAL LEVEE
PLAQUEMINES PARISH
LOUISIANA
CORRIDOR MAP #117
WEST BANK
BACK LEVEE

- LEGEND**
- Alternative 2: 50-year (2%) Level of Risk Reduction
 - Alternative 3: Authorized Pre-Katrina (GDM) Level of Risk Reduction
 - NOV 08
 - Wetlands
 - Waters of the US





NEW ORLEANS TO VENICE
FEDERAL LEVEE
PLAQUEMINES PARISH
LOUISIANA
CORRIDOR MAP #118
WEST BANK
BACK LEVEE

- LEGEND**
- Alternative 2: 50-year (2%) Level of Risk Reduction
 - Alternative 3: Authorized Pre-Katrina (GDM) Level of Risk Reduction
 - NOV 08
 - Wetlands
 - Waters of the US





**NEW ORLEANS TO VENICE
FEDERAL LEVEE
PLAQUEMINES PARISH
LOUISIANA**

CORRIDOR MAP #119

**WEST BANK
BACK LEVEE**

LEGEND

- Alternative 2: 50-year (2%) Level of Risk Reduction
- Alternative 3: Authorized Pre-Katrina (GDM) Level of Risk Reduction
- NOV 08
- Wetlands
- Waters of the US


0 10 20 30 Meters

0 50 100 150 200 Feet



1:2,000






NEW ORLEANS TO VENICE
FEDERAL LEVEE
PLAQUEMINES PARISH
LOUISIANA
CORRIDOR MAP #120
WEST BANK
BACK LEVEE

- LEGEND**
- Alternative 2: 50-year (2%) Level of Risk Reduction
 - Alternative 3: Authorized Pre-Katrina (GDM) Level of Risk Reduction
 - NOV 08
 - Wetlands
 - Waters of the US

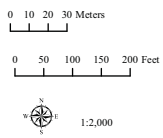


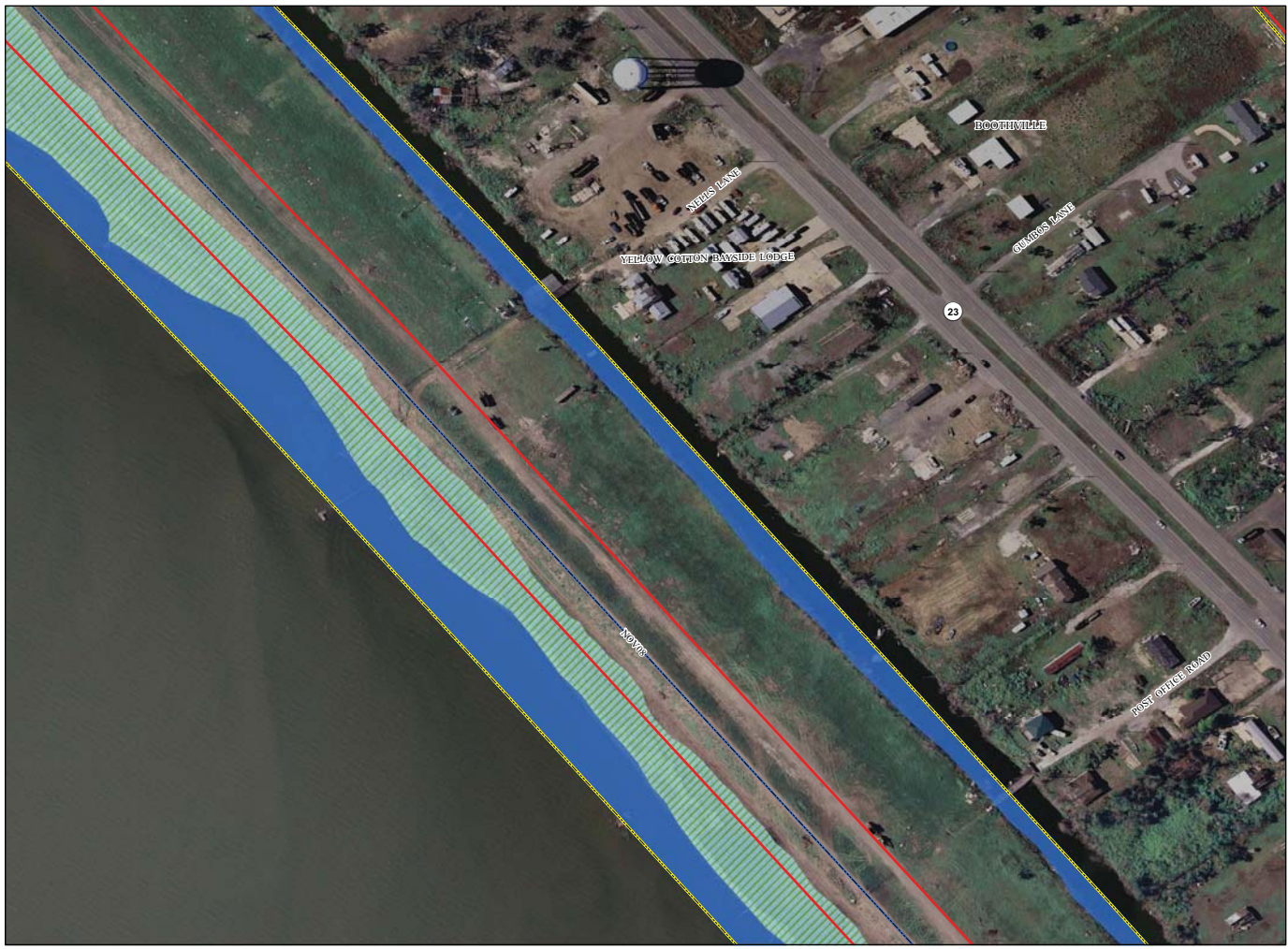


NEW ORLEANS TO VENICE
FEDERAL LEVEE
PLAQUEMINES PARISH
LOUISIANA
CORRIDOR MAP #121
WEST BANK
BACK LEVEE

LEGEND

- Alternative 2: 50-year (2%) Level of Risk Reduction
- Alternative 3: Authorized Pre-Katrina (GDM) Level of Risk Reduction
- NOV 08
- Wetlands
- Waters of the US






NEW ORLEANS TO VENICE
FEDERAL LEVEE
PLAQUEMINES PARISH
LOUISIANA

CORRIDOR MAP #122

WEST BANK
BACK LEVEE

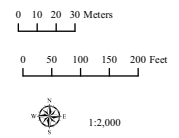
- LEGEND**
- Alternative 2: 50-year (2%) Level of Risk Reduction
 - Alternative 3: Authorized Pre-Katrina (GDM) Level of Risk Reduction
 - NOV 08
 - Wetlands
 - Waters of the US

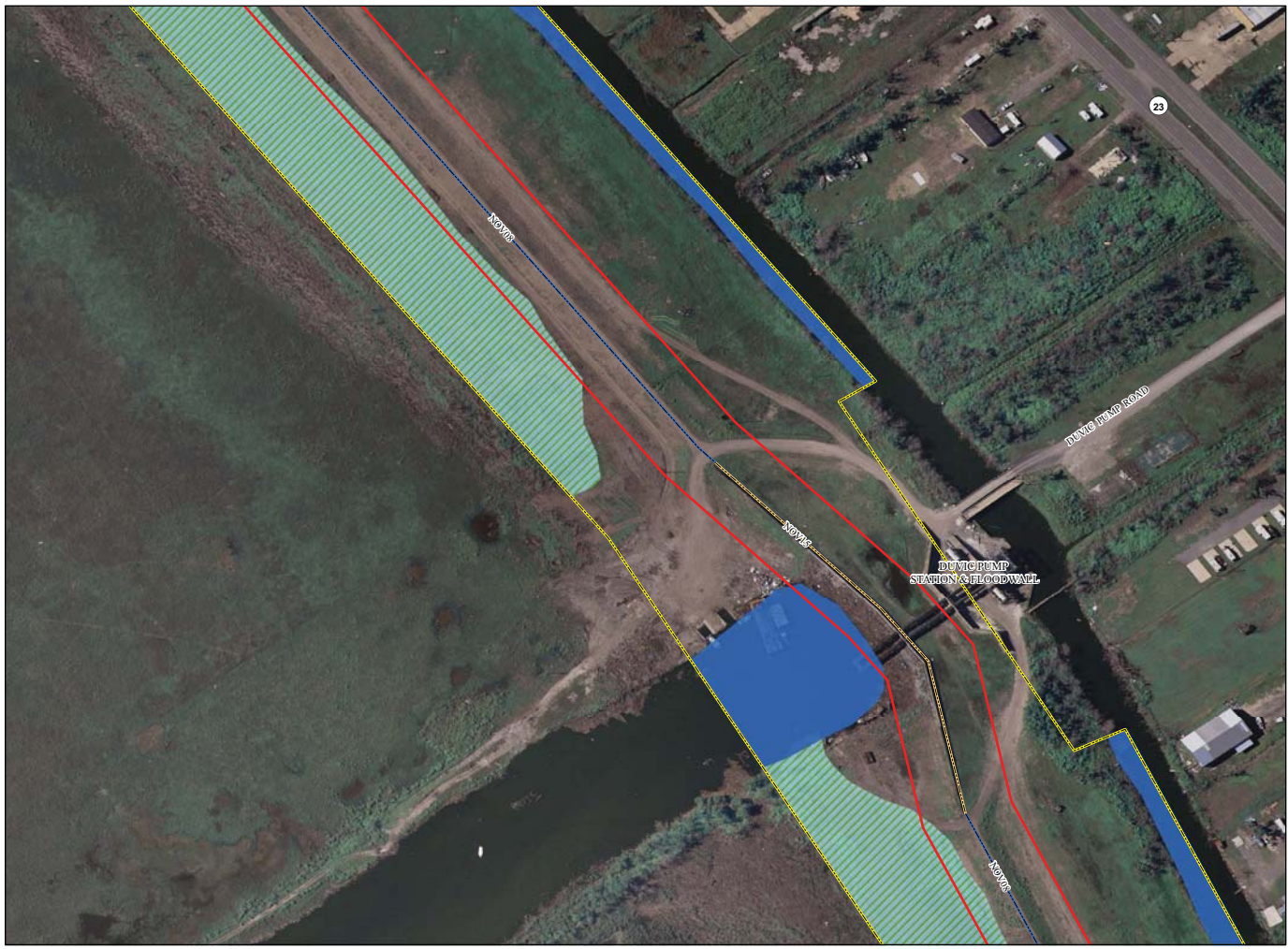




NEW ORLEANS TO VENICE
FEDERAL LEVEE
PLAQUEMINES PARISH
LOUISIANA
CORRIDOR MAP #123
WEST BANK
BACK LEVEE

- LEGEND**
- Alternative 2: 50-year (2%) Level of Risk Reduction
 - Alternative 3: Authorized Pre-Katrina (GDM) Level of Risk Reduction
 - NOV 08
 - Wetlands
 - Waters of the US

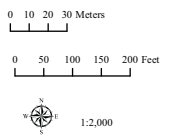




NEW ORLEANS TO VENICE
FEDERAL LEVEE
PLAQUEMINES PARISH
LOUISIANA
CORRIDOR MAP #124
WEST BANK
BACK LEVEE

LEGEND

- Alternative 2: 50-year (2%) Level of Risk Reduction
- Alternative 3: Authorized Pre-Katrina (GDM) Level of Risk Reduction
- NOV 08
- NOV 15
- Wetlands
- Waters of the US





NEW ORLEANS TO VENICE
FEDERAL LEVEE
PLAQUEMINES PARISH
LOUISIANA
CORRIDOR MAP #125
WEST BANK
BACK LEVEE

- LEGEND**
- Alternative 2: 50-year (2%) Level of Risk Reduction
 - Alternative 3: Authorized Pre-Katrina (GDM) Level of Risk Reduction
 - NOV 08
 - Wetlands
 - Waters of the US





NEW ORLEANS TO VENICE
FEDERAL LEVEE
PLAQUEMINES PARISH
LOUISIANA
CORRIDOR MAP #126
WEST BANK
BACK LEVEE

LEGEND

- Alternative 2: 50-year (2%) Level of Risk Reduction
- Alternative 3: Authorized Pre-Katrina (GDM) Level of Risk Reduction
- NOV 08
- Wetlands
- Waters of the US






NEW ORLEANS TO VENICE
FEDERAL LEVEE
PLAQUEMINES PARISH
LOUISIANA
CORRIDOR MAP #127
WEST BANK
BACK LEVEE

LEGEND

- Alternative 2: 50-year (2%) Level of Risk Reduction
- Alternative 3: Authorized Pre-Katrina (GDM) Level of Risk Reduction
- NOV 08
- Wetlands
- Waters of the US





NEW ORLEANS TO VENICE
FEDERAL LEVEE
PLAQUEMINES PARISH
LOUISIANA
CORRIDOR MAP #128
WEST BANK
BACK LEVEE

- LEGEND**
- Alternative 2: 50-year (2%) Level of Risk Reduction
 - Alternative 3: Authorized Pre-Katrina (GDM) Level of Risk Reduction
 - NOV 08
 - Wetlands
 - Waters of the US

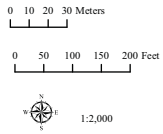




NEW ORLEANS TO VENICE
FEDERAL LEVEE
PLAQUEMINES PARISH
LOUISIANA
CORRIDOR MAP #129
WEST BANK
BACK LEVEE

LEGEND

- Alternative 2: 50-year (2%) Level of Risk Reduction
- Alternative 3: Authorized Pre-Katrina (GDM) Level of Risk Reduction
- NOV 08
- Wetlands
- Waters of the US





NEW ORLEANS TO VENICE
FEDERAL LEVEE
PLAQUEMINES PARISH
LOUISIANA
CORRIDOR MAP #130
WEST BANK
BACK LEVEE

LEGEND

- Alternative 2: 50-year (2%) Level of Risk Reduction
- Alternative 3: Authorized Pre-Katrina (GDM) Level of Risk Reduction
- NOV 08
- Wetlands
- Waters of the US

0 10 20 30 Meters

0 50 100 150 200 Feet



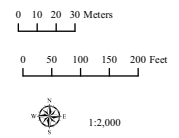
1:2,000





NEW ORLEANS TO VENICE
FEDERAL LEVEE
PLAQUEMINES PARISH
LOUISIANA
CORRIDOR MAP #131
WEST BANK
BACK LEVEE

- LEGEND**
- Alternative 2: 50-year (2%) Level of Risk Reduction
 - Alternative 3: Authorized Pre-Katrina (GDM) Level of Risk Reduction
 - NOV 08
 - Wetlands
 - Waters of the US





NEW ORLEANS TO VENICE
FEDERAL LEVEE
PLAQUEMINES PARISH
LOUISIANA
CORRIDOR MAP #132
WEST BANK
BACK LEVEE

- LEGEND**
- Alternative 2: 50-year (2%) Level of Risk Reduction
 - Alternative 3: Authorized Pre-Katrina (GDM) Level of Risk Reduction
 - NOV 08
 - Wetlands
 - Waters of the US





NEW ORLEANS TO VENICE
FEDERAL LEVEE
PLAQUEMINES PARISH
LOUISIANA
CORRIDOR MAP #133
WEST BANK
BACK LEVEE

LEGEND

- Alternative 2: 50-year (2%) Level of Risk Reduction
- Alternative 3: Authorized Pre-Katrina (GDM) Level of Risk Reduction
- NOV 08
- Wetlands
- Waters of the US





NEW ORLEANS TO VENICE
FEDERAL LEVEE
PLAQUEMINES PARISH
LOUISIANA
CORRIDOR MAP #134
WEST BANK
BACK LEVEE

LEGEND

- Alternative 2: 50-year (2%) Level of Risk Reduction
- Alternative 3: Authorized Pre-Katrina (GDM) Level of Risk Reduction
- NOV 08
- NOV 12
- Wetlands
- Waters of the US

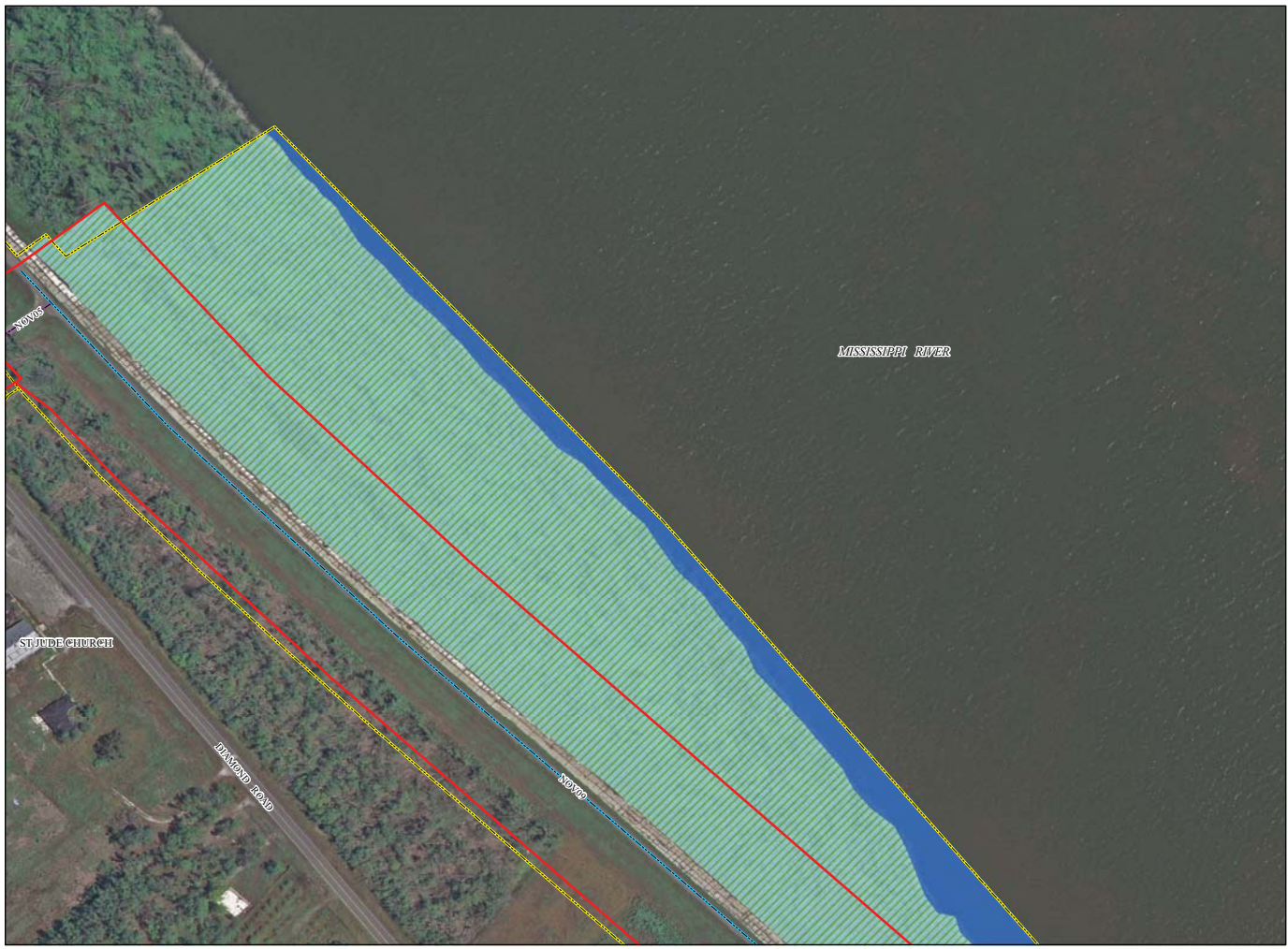
0 10 20 30 Meters

0 50 100 150 200 Feet



1:2,000

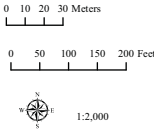


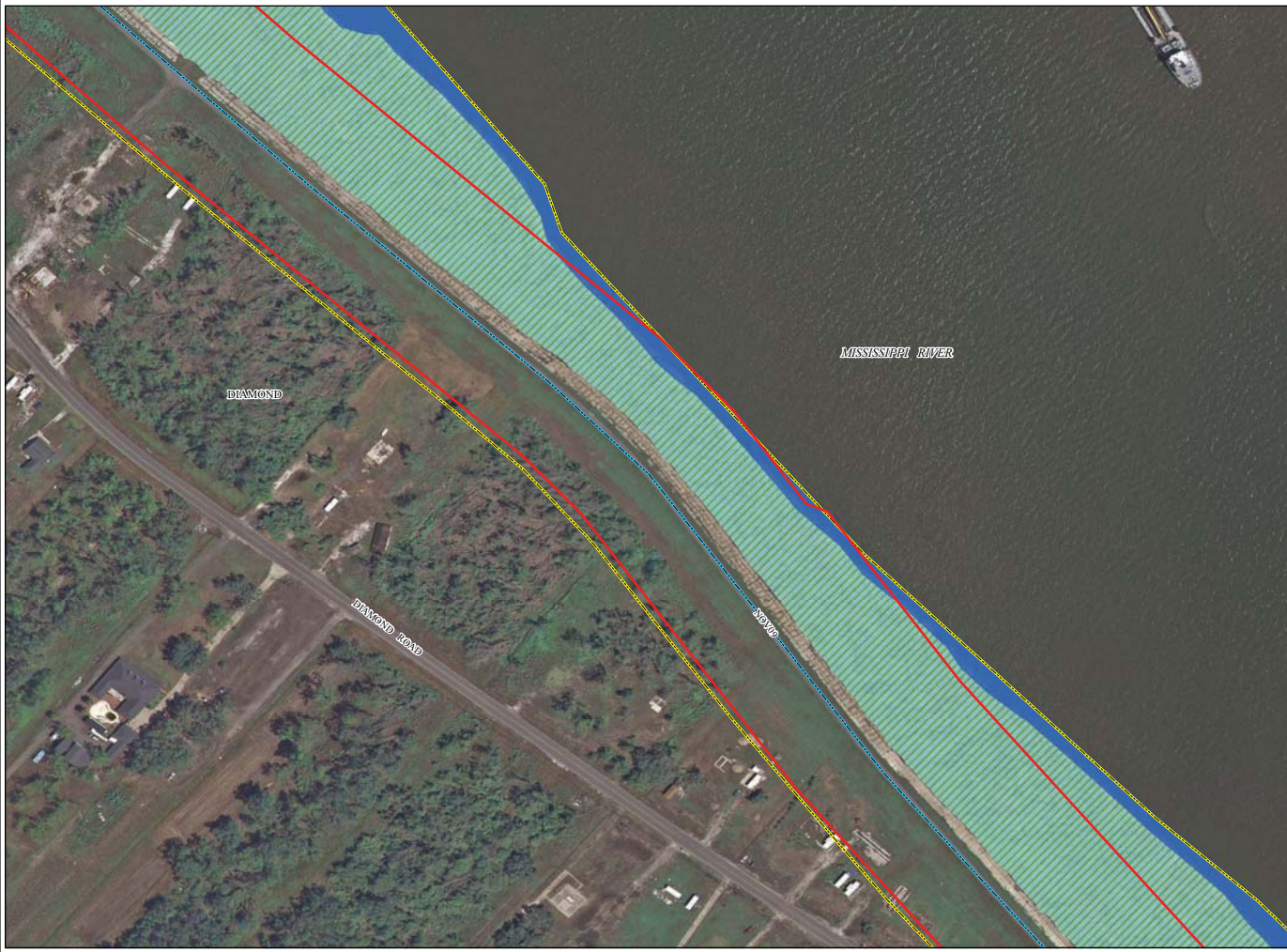


NEW ORLEANS TO VENICE
FEDERAL LEVEE
PLAQUEMINES PARISH
LOUISIANA
CORRIDOR MAP #135
WEST BANK
MISSISSIPPI RIVER LEVEE

LEGEND

- Alternative 2: 50-year (2%) Level of Risk Reduction
- Alternative 3: Authorized Pre-Katrina (GDM) Level of Risk Reduction
- NOV 05
- NOV 09
- Wetlands
- Waters of the US

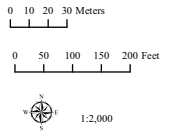




NEW ORLEANS TO VENICE
FEDERAL LEVEE
PLAQUEMINES PARISH
LOUISIANA
CORRIDOR MAP #136
WEST BANK
MISSISSIPPI RIVER LEVEE

LEGEND

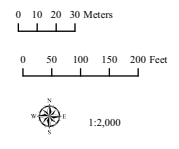
- Alternative 2: 50-year (2%) Level of Risk Reduction
- Alternative 3: Authorized Pre-Katrina (GDM) Level of Risk Reduction
- NOV 09
- Wetlands
- Waters of the US

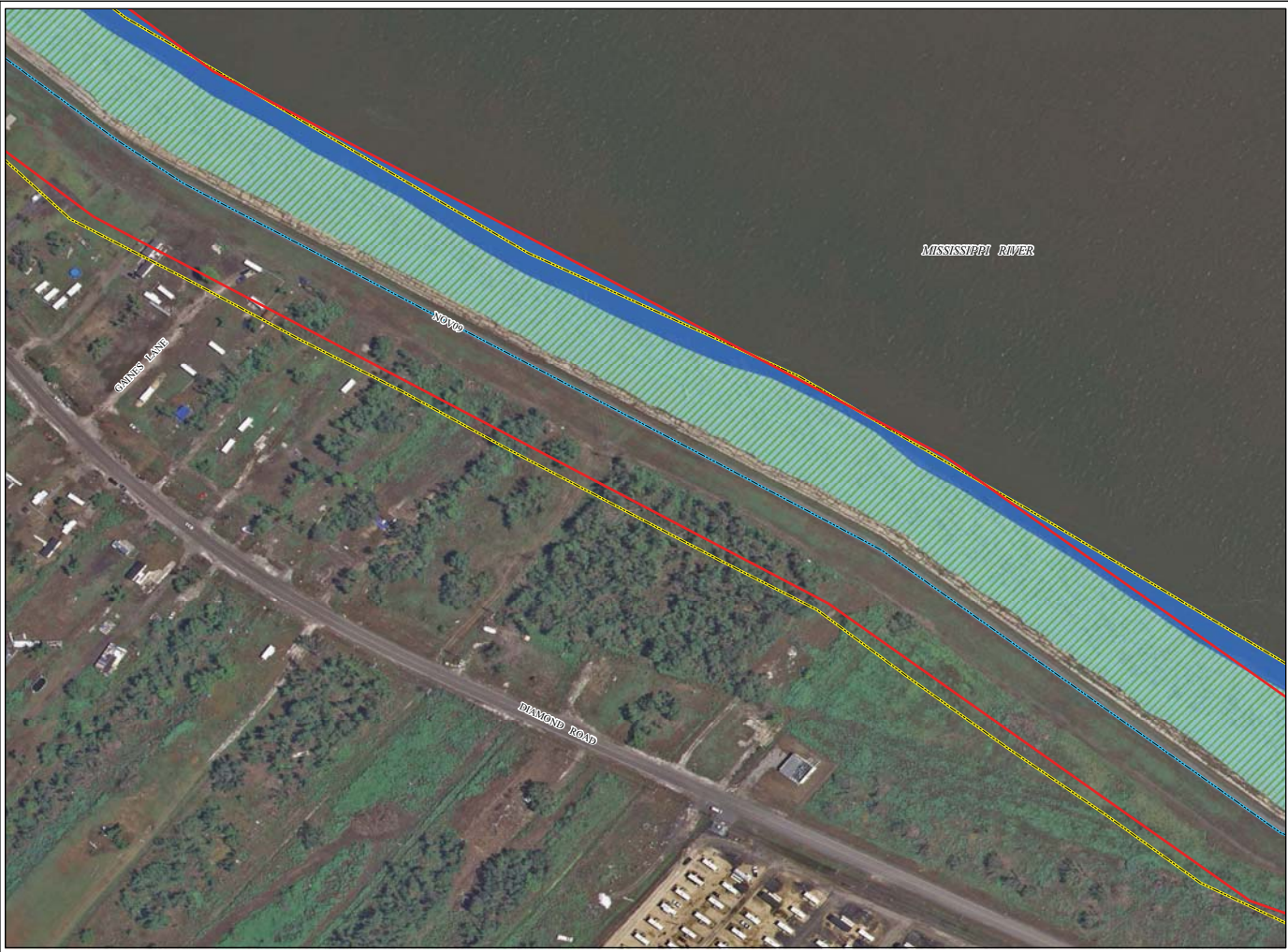




NEW ORLEANS TO VENICE
FEDERAL LEVEE
PLAQUEMINES PARISH
LOUISIANA
CORRIDOR MAP #137
WEST BANK
MISSISSIPPI RIVER LEVEE

- LEGEND**
- Alternative 2: 50-year (2%) Level of Risk Reduction
 - Alternative 3: Authorized Pre-Katrina (GDM) Level of Risk Reduction
 - NOV 09
 - Wetlands
 - Waters of the US





**NEW ORLEANS TO VENICE
FEDERAL LEVEE
PLAQUEMINES PARISH
LOUISIANA**

**CORRIDOR MAP #138
WEST BANK
MISSISSIPPI RIVER LEVEE**

LEGEND

- Alternative 2: 50-year (2%) Level of Risk Reduction
- Alternative 3: Authorized Pre-Katrina (GDM) Level of Risk Reduction
- NOV 09
- Wetlands
- Waters of the US

0 10 20 30 Meters

0 50 100 150 200 Feet



1:2,000





**NEW ORLEANS TO VENICE
FEDERAL LEVEE
PLAQUEMINES PARISH
LOUISIANA**

**CORRIDOR MAP #139
WEST BANK
MISSISSIPPI RIVER LEVEE**

LEGEND

- Alternative 2: 50-year (2%) Level of Risk Reduction
- Alternative 3: Authorized Pre-Katrina (GDM) Level of Risk Reduction
- NOV 09
- Wetlands
- Waters of the US

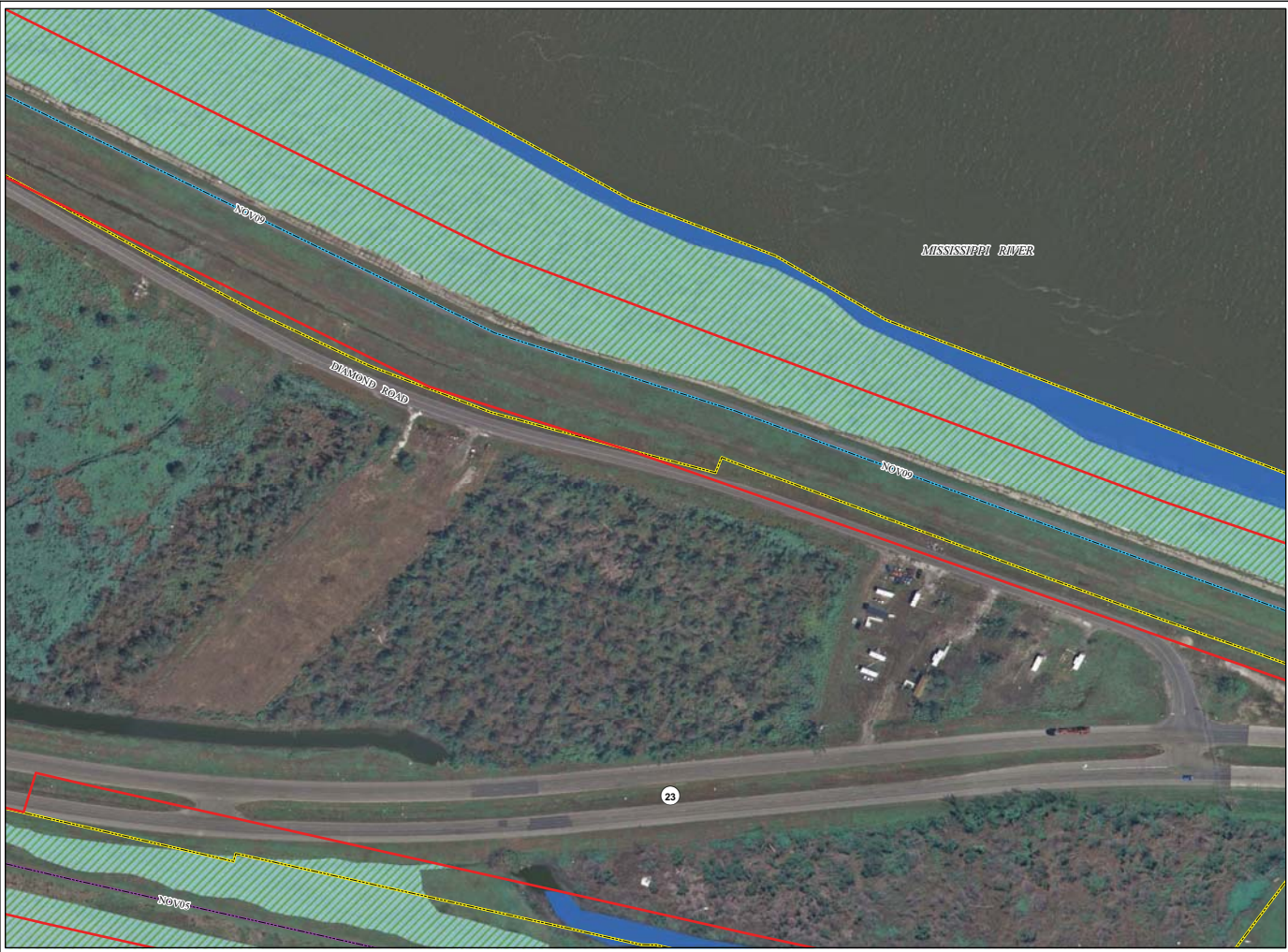
0 10 20 30 Meters

0 50 100 150 200 Feet



1:2,000

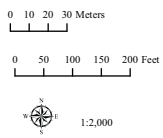


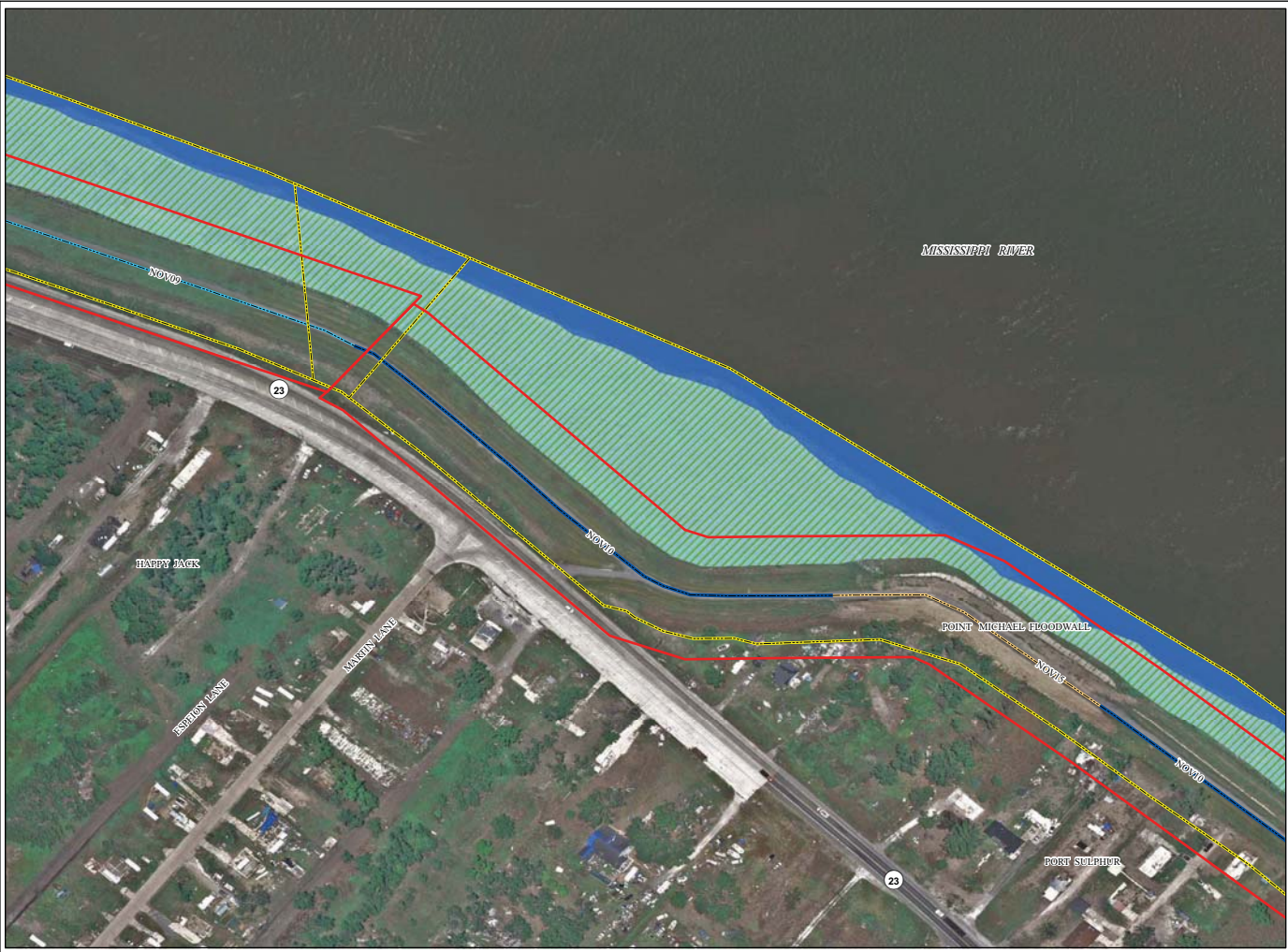


NEW ORLEANS TO VENICE
FEDERAL LEVEE
PLAQUEMINES PARISH
LOUISIANA
CORRIDOR MAP #140
WEST BANK
MISSISSIPPI RIVER LEVEE

LEGEND

- Alternative 2: 50-year (2%) Level of Risk Reduction
- Alternative 3: Authorized Pre-Katrina (GDM) Level of Risk Reduction
- NOV 05
- NOV 09
- Wetlands
- Waters of the US

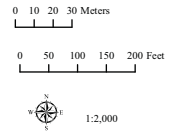


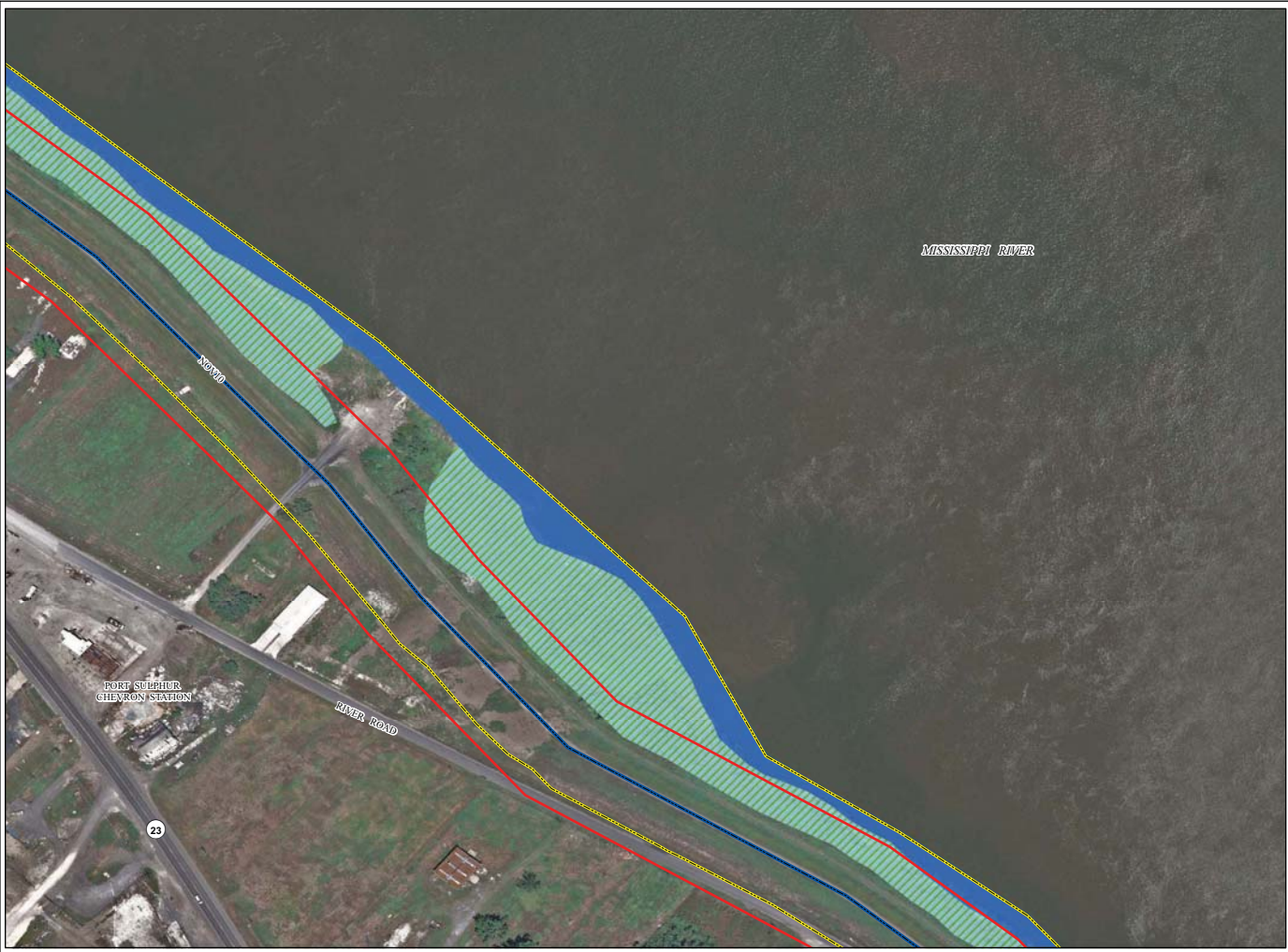


NEW ORLEANS TO VENICE
FEDERAL LEVEE
PLAQUEMINES PARISH
LOUISIANA
CORRIDOR MAP #142
WEST BANK
MISSISSIPPI RIVER LEVEE

LEGEND

- Alternative 2: 50-year (2%) Level of Risk Reduction
- Alternative 3: Authorized Pre-Katrina (GDM) Level of Risk Reduction
- NOV 09
- NOV 10
- NOV 15
- Wetlands
- Waters of the US





NEW ORLEANS TO VENICE
FEDERAL LEVEE
PLAQUEMINES PARISH
LOUISIANA

CORRIDOR MAP #143

WEST BANK
MISSISSIPPI RIVER LEVEE

LEGEND

- Alternative 2: 50-year (2%) Level of Risk Reduction
- Alternative 3: Authorized Pre-Katrina (GDM) Level of Risk Reduction
- NOV 10
- Wetlands
- Waters of the US

0 10 20 30 Meters

0 50 100 150 200 Feet



1:2,000

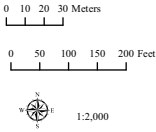




NEW ORLEANS TO VENICE
FEDERAL LEVEE
PLAQUEMINES PARISH
LOUISIANA
CORRIDOR MAP #144
WEST BANK
MISSISSIPPI RIVER LEVEE

LEGEND

- Alternative 2: 50-year (2%) Level of Risk Reduction
- Alternative 3: Authorized Pre-Katrina (GDM) Level of Risk Reduction
- NOV 10
- Wetlands
- Waters of the US

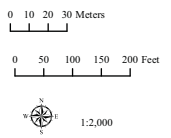




NEW ORLEANS TO VENICE
FEDERAL LEVEE
PLAQUEMINES PARISH
LOUISIANA
CORRIDOR MAP #145
WEST BANK
MISSISSIPPI RIVER LEVEE

LEGEND

- Alternative 2: 50-year (2%) Level of Risk Reduction
- Alternative 3: Authorized Pre-Katrina (GDM) Level of Risk Reduction
- NOV 10
- Wetlands
- Waters of the US

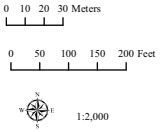




NEW ORLEANS TO VENICE
FEDERAL LEVEE
PLAQUEMINES PARISH
LOUISIANA
CORRIDOR MAP #146
WEST BANK
MISSISSIPPI RIVER LEVEE

LEGEND

- Alternative 2: 50-year (2%) Level of Risk Reduction
- Alternative 3: Authorized Pre-Katrina (GDM) Level of Risk Reduction
- NOV 10
- Wetlands
- Waters of the US





NEW ORLEANS TO VENICE
FEDERAL LEVEE
PLAQUEMINES PARISH
LOUISIANA
CORRIDOR MAP #147
WEST BANK
MISSISSIPPI RIVER LEVEE

LEGEND

- Alternative 2: 50-year (2%) Level of Risk Reduction
- Alternative 3: Authorized Pre-Katrina (GDM) Level of Risk Reduction
- NOV 10
- Wetlands
- Waters of the US

0 10 20 30 Meters

0 50 100 150 200 Feet

1:2,000





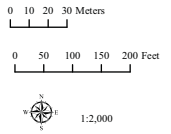
NEW ORLEANS TO VENICE
FEDERAL LEVEE
PLAQUEMINES PARISH
LOUISIANA

CORRIDOR MAP #148

WEST BANK
MISSISSIPPI RIVER LEVEE

LEGEND

- Alternative 2: 50-year (2%) Level of Risk Reduction
- Alternative 3: Authorized Pre-Katrina (GDM) Level of Risk Reduction
- NOV 10
- Wetlands
- Waters of the US





NEW ORLEANS TO VENICE
FEDERAL LEVEE
PLAQUEMINES PARISH
LOUISIANA

CORRIDOR MAP #149
WEST BANK
MISSISSIPPI RIVER LEVEE

LEGEND

- Alternative 2: 50-year (2%) Level of Risk Reduction
- Alternative 3: Authorized Pre-Katrina (GDM) Level of Risk Reduction
- NOV 10
- Wetlands
- Waters of the US

0 10 20 30 Meters

0 50 100 150 200 Feet



1:2,000

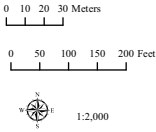


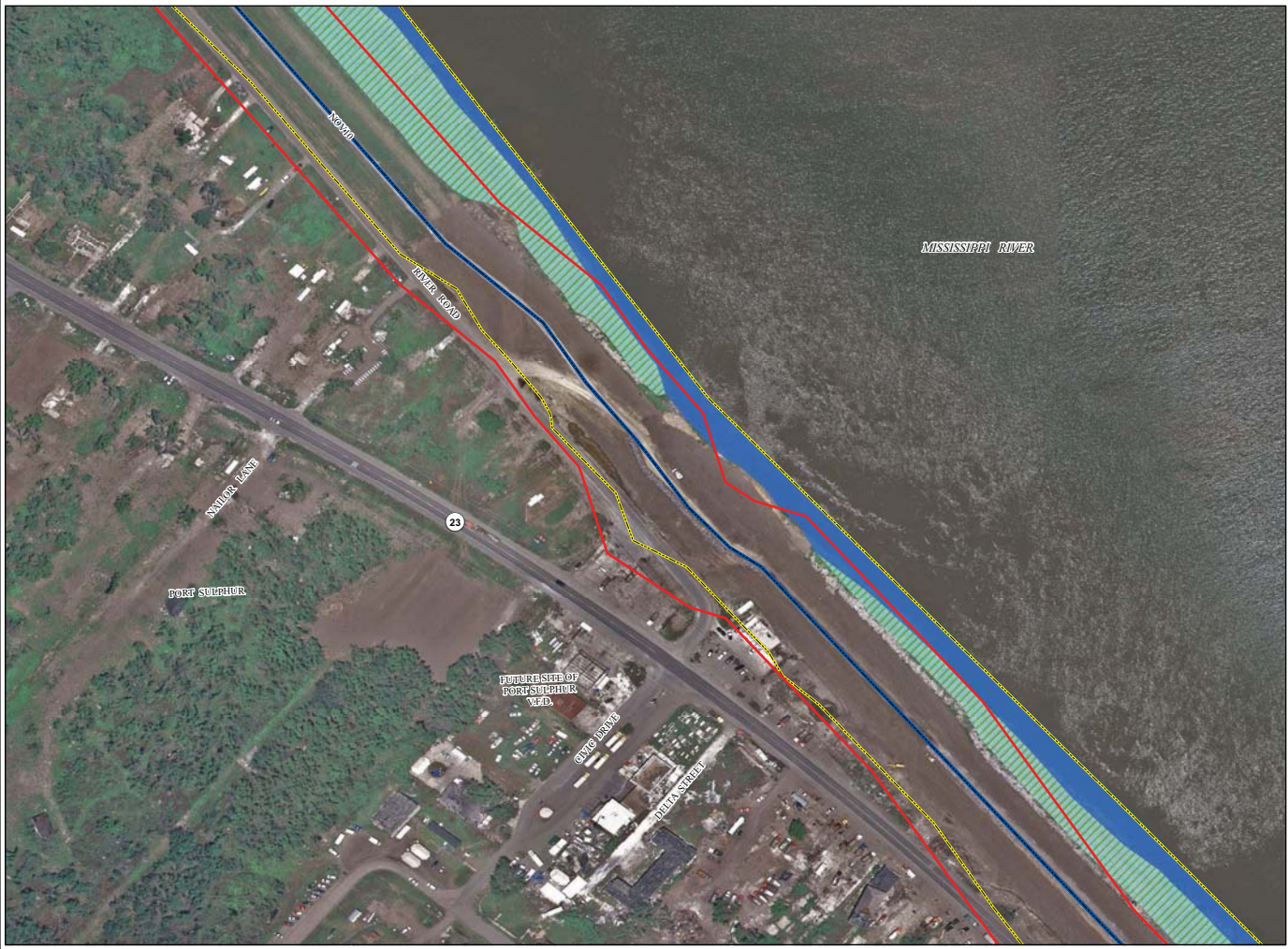


NEW ORLEANS TO VENICE
FEDERAL LEVEE
PLAQUEMINES PARISH
LOUISIANA
CORRIDOR MAP #150
WEST BANK
MISSISSIPPI RIVER LEVEE

LEGEND

- Alternative 2: 50-year (2%) Level of Risk Reduction
- Alternative 3: Authorized Pre-Katrina (GDM) Level of Risk Reduction
- NOV 10
- Wetlands
- Waters of the US

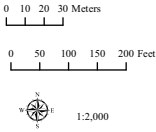


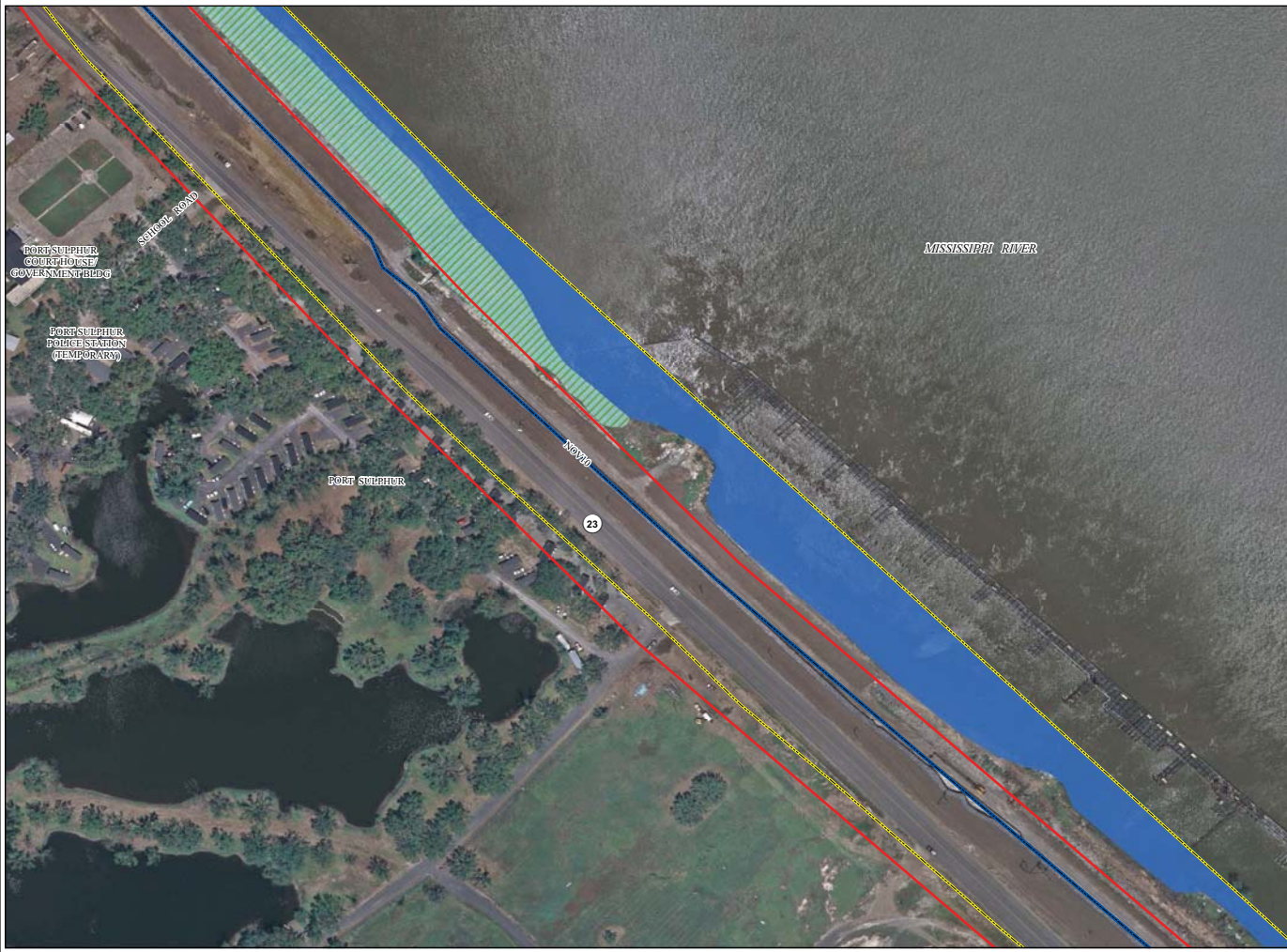


NEW ORLEANS TO VENICE
FEDERAL LEVEE
PLAQUEMINES PARISH
LOUISIANA
CORRIDOR MAP #151
WEST BANK
MISSISSIPPI RIVER LEVEE

LEGEND

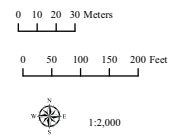
- Alternative 2: 50-year
(2%) Level of Risk Reduction
- Alternative 3: Authorized
Pre-Katrina (GDM) Level
of Risk Reduction
- NOV 10
- Wetlands
- Waters of the US






NEW ORLEANS TO VENICE
FEDERAL LEVEE
PLAQUEMINES PARISH
LOUISIANA
CORRIDOR MAP #152
WEST BANK
MISSISSIPPI RIVER LEVEE

- LEGEND**
- Alternative 2: 50-year (2%) Level of Risk Reduction
 - Alternative 3: Authorized Pre-Katrina (GDM) Level of Risk Reduction
 - NOV 10
 - Wetlands
 - Waters of the US

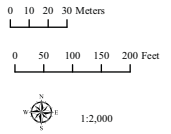




NEW ORLEANS TO VENICE
FEDERAL LEVEE
PLAQUEMINES PARISH
LOUISIANA
CORRIDOR MAP #153
WEST BANK
MISSISSIPPI RIVER LEVEE

LEGEND

- Alternative 2: 50-year (2%) Level of Risk Reduction
- Alternative 3: Authorized Pre-Katrina (GDM) Level of Risk Reduction
- NOV 10
- Wetlands
- Waters of the US

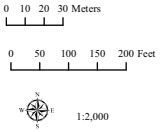




NEW ORLEANS TO VENICE
FEDERAL LEVEE
PLAQUEMINES PARISH
LOUISIANA
CORRIDOR MAP #154
WEST BANK
MISSISSIPPI RIVER LEVEE

LEGEND

- Alternative 2: 50-year (2%) Level of Risk Reduction
- Alternative 3: Authorized Pre-Katrina (GDM) Level of Risk Reduction
- NOV 10
- Wetlands
- Waters of the US

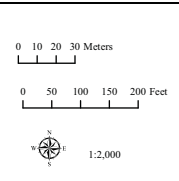


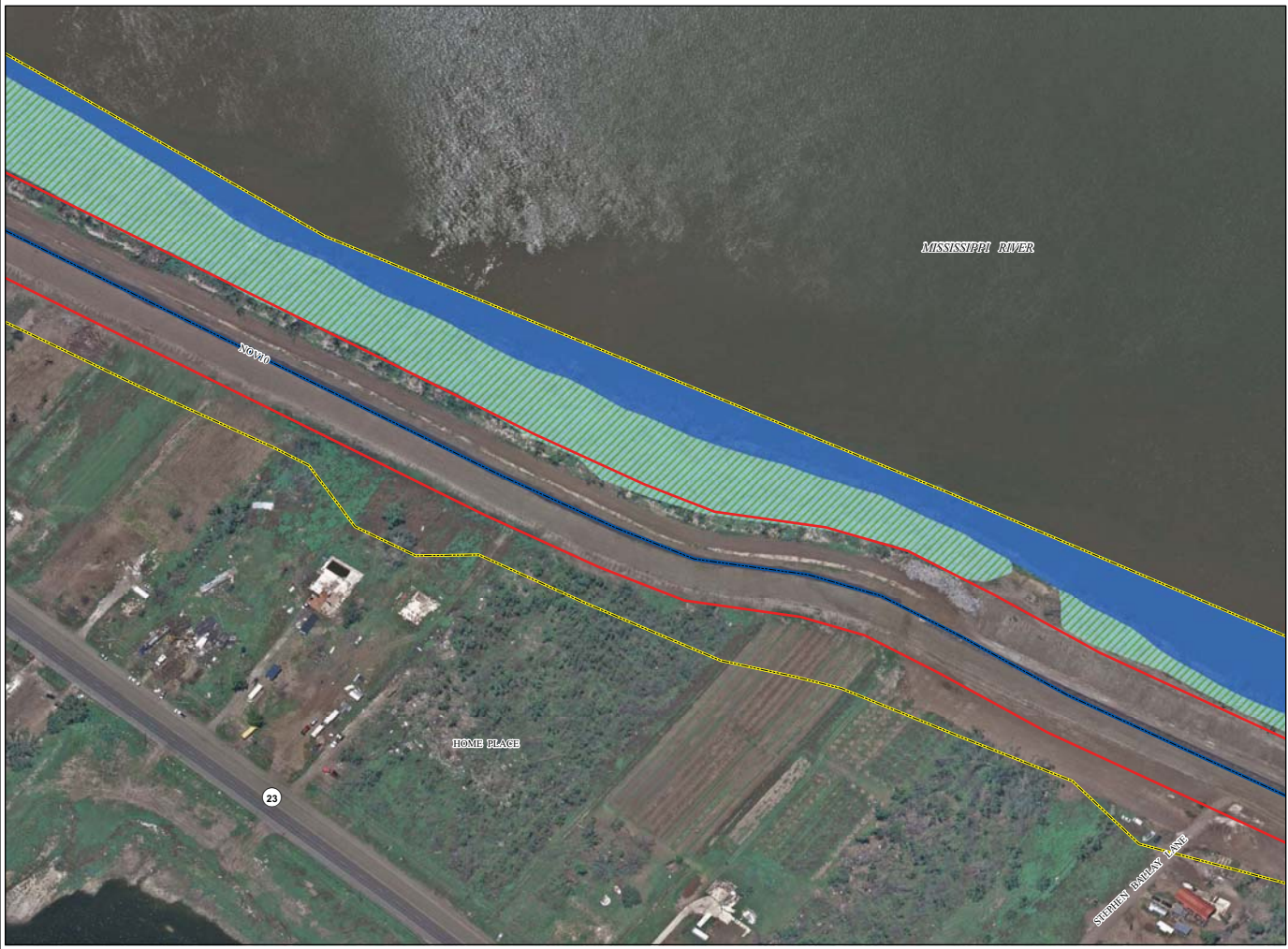


NEW ORLEANS TO VENICE
FEDERAL LEVEE
PLAQUEMINES PARISH
LOUISIANA
CORRIDOR MAP #155
WEST BANK
MISSISSIPPI RIVER LEVEE

LEGEND

- Alternative 2: 50-year (2%) Level of Risk Reduction
- Alternative 3: Authorized Pre-Katrina (GDM) Level of Risk Reduction
- NOV 10
- Wetlands
- Waters of the US

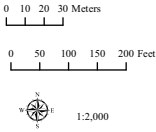


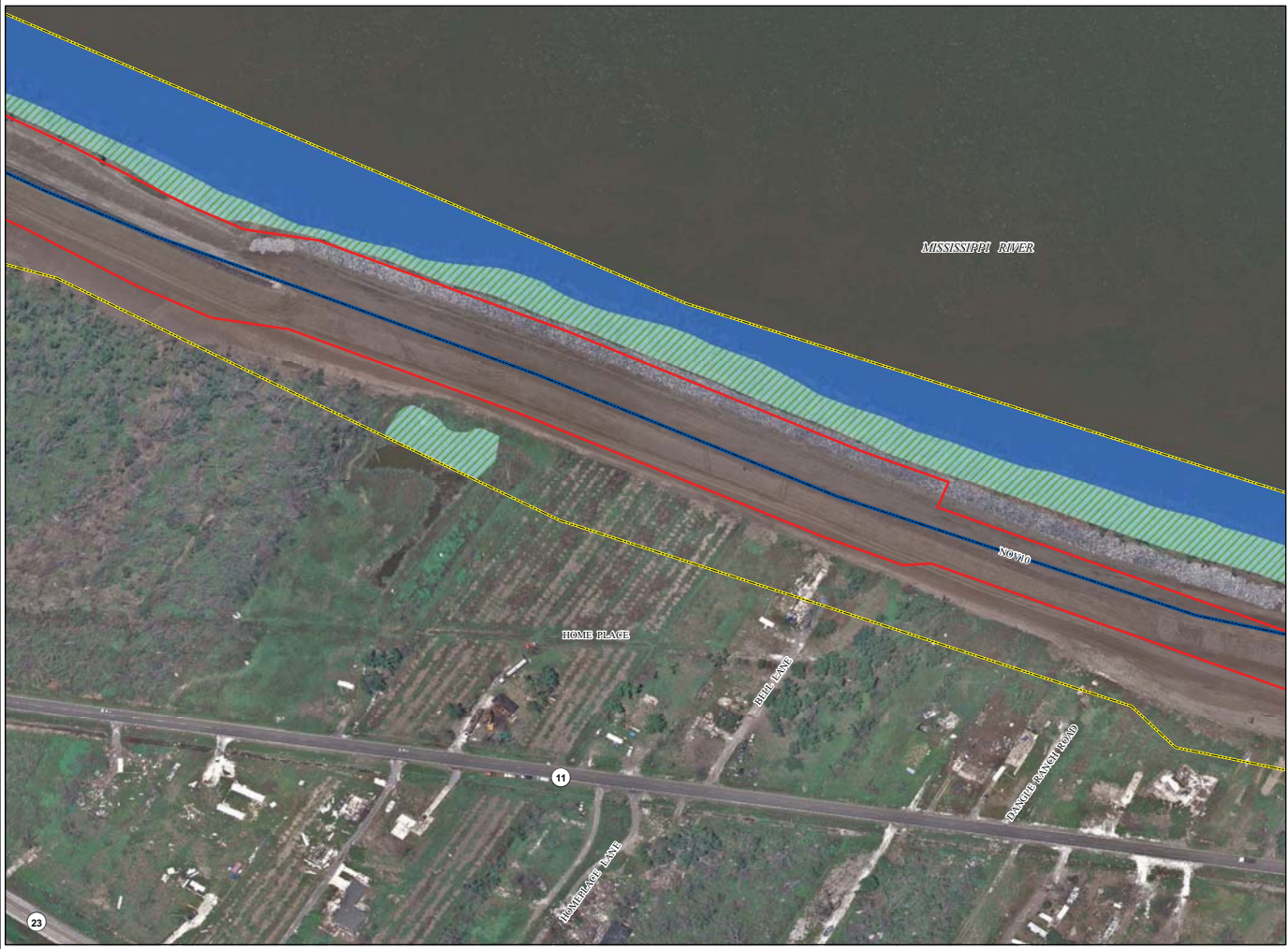


NEW ORLEANS TO VENICE
FEDERAL LEVEE
PLAQUEMINES PARISH
LOUISIANA
CORRIDOR MAP #156
WEST BANK
MISSISSIPPI RIVER LEVEE

LEGEND

- Alternative 2: 50-year (2%) Level of Risk Reduction
- Alternative 3: Authorized Pre-Katrina (GDM) Level of Risk Reduction
- NOV 10
- Wetlands
- Waters of the US





NEW ORLEANS TO VENICE
FEDERAL LEVEE
PLAQUEMINES PARISH
LOUISIANA
CORRIDOR MAP #157
WEST BANK
MISSISSIPPI RIVER LEVEE

LEGEND

- Alternative 2: 50-year (2%) Level of Risk Reduction
- Alternative 3: Authorized Pre-Katrina (GDM) Level of Risk Reduction
- NOV 10
- Wetlands
- Waters of the US

0 10 20 30 Meters

0 50 100 150 200 Feet



1:2,000





NEW ORLEANS TO VENICE
FEDERAL LEVEE
PLAQUEMINES PARISH
LOUISIANA
CORRIDOR MAP #158
WEST BANK
MISSISSIPPI RIVER LEVEE

LEGEND

- Alternative 2: 50-year (2%) Level of Risk Reduction
- Alternative 3: Authorized Pre-Katrina (GDM) Level of Risk Reduction
- NOV 10
- Wetlands
- Waters of the US

0 10 20 30 Meters

0 50 100 150 200 Feet



1:2,000

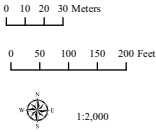




NEW ORLEANS TO VENICE
FEDERAL LEVEE
PLAQUEMINES PARISH
LOUISIANA
CORRIDOR MAP #159
WEST BANK
MISSISSIPPI RIVER LEVEE

LEGEND

- Alternative 2: 50-year (2%) Level of Risk Reduction
- Alternative 3: Authorized Pre-Katrina (GDM) Level of Risk Reduction
- NOV 10
- Wetlands
- Waters of the US





NEW ORLEANS TO VENICE
FEDERAL LEVEE
PLAQUEMINES PARISH
LOUISIANA

CORRIDOR MAP #160

WEST BANK
MISSISSIPPI RIVER LEVEE

LEGEND

- Alternative 2: 50-year (2%) Level of Risk Reduction
- Alternative 3: Authorized Pre-Katrina (GDM) Level of Risk Reduction
- NOV 10
- Wetlands
- Waters of the US

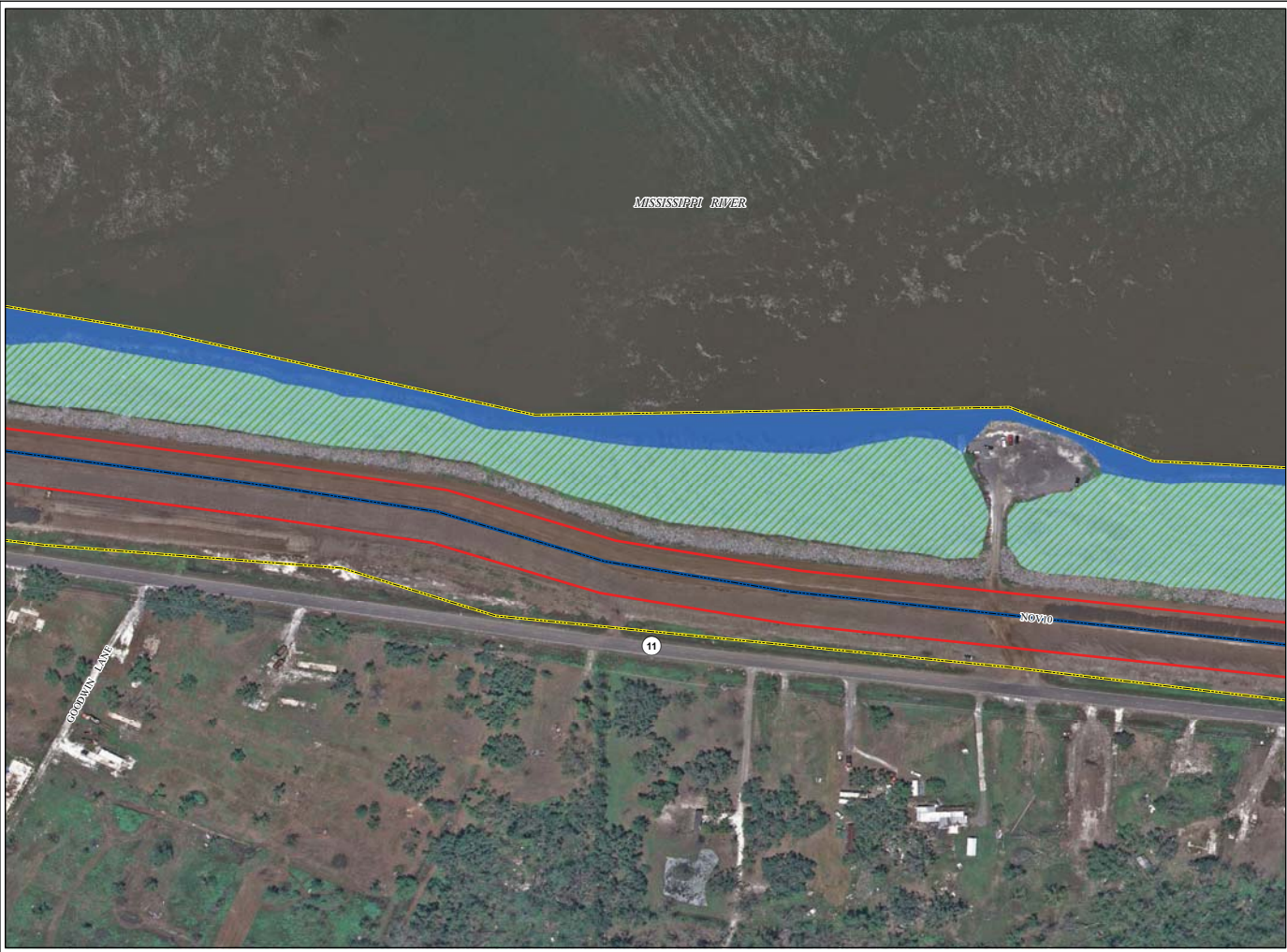
0 10 20 30 Meters

0 50 100 150 200 Feet



1:2,000





NEW ORLEANS TO VENICE
FEDERAL LEVEE
PLAQUEMINES PARISH
LOUISIANA
CORRIDOR MAP #161
WEST BANK
MISSISSIPPI RIVER LEVEE

LEGEND

- Alternative 2: 50-year (2%) Level of Risk Reduction
- Alternative 3: Authorized Pre-Katrina (GDM) Level of Risk Reduction
- NOV 10
- Wetlands
- Waters of the US

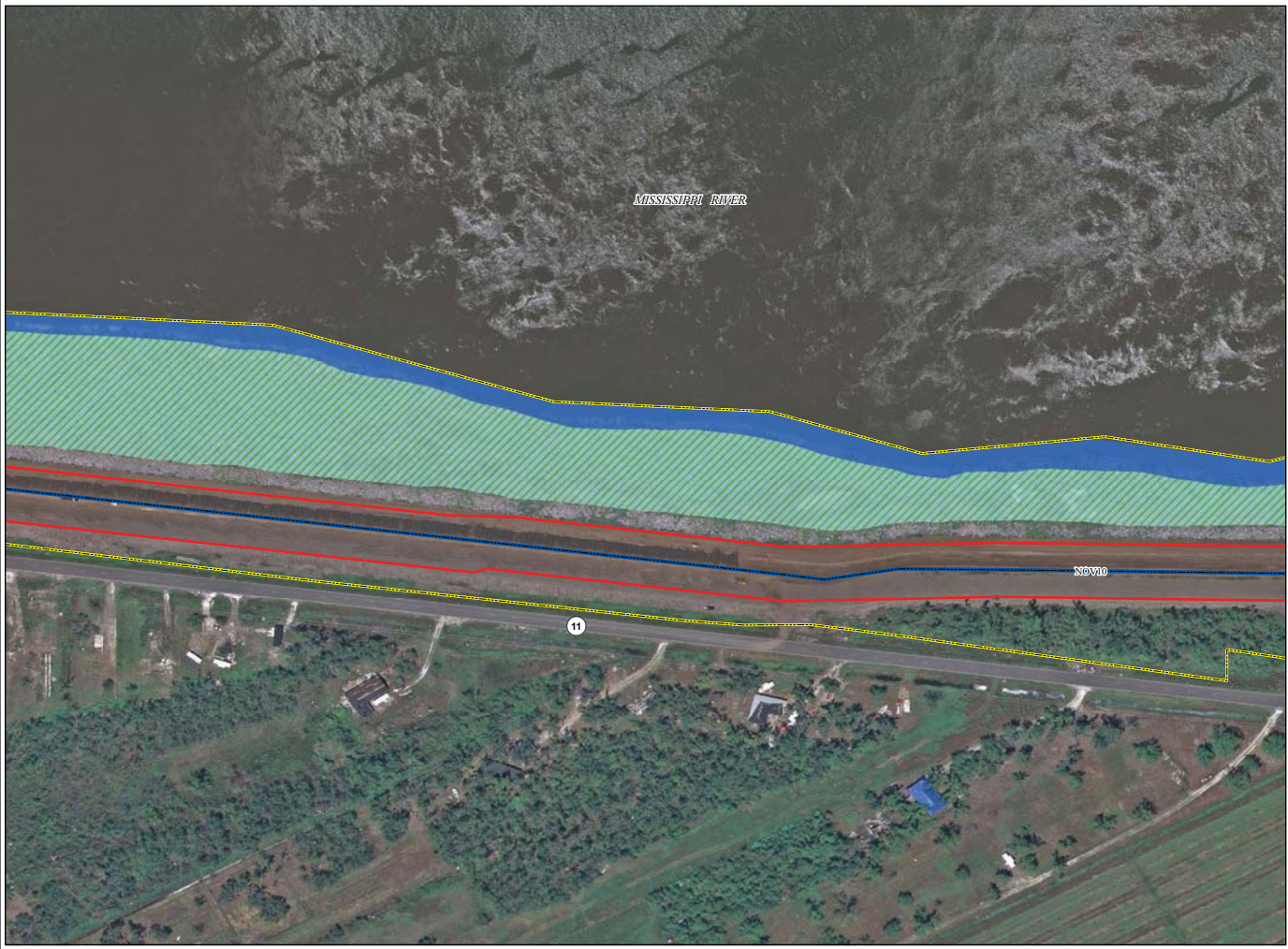
0 10 20 30 Meters

0 50 100 150 200 Feet



1:2,000





NEW ORLEANS TO VENICE
FEDERAL LEVEE
PLAQUEMINES PARISH
LOUISIANA
CORRIDOR MAP #162
WEST BANK
MISSISSIPPI RIVER LEVEE

LEGEND

- Alternative 2: 50-year (2%) Level of Risk Reduction
- Alternative 3: Authorized Pre-Katrina (GDM) Level of Risk Reduction
- NOV 10
- Wetlands
- Waters of the US

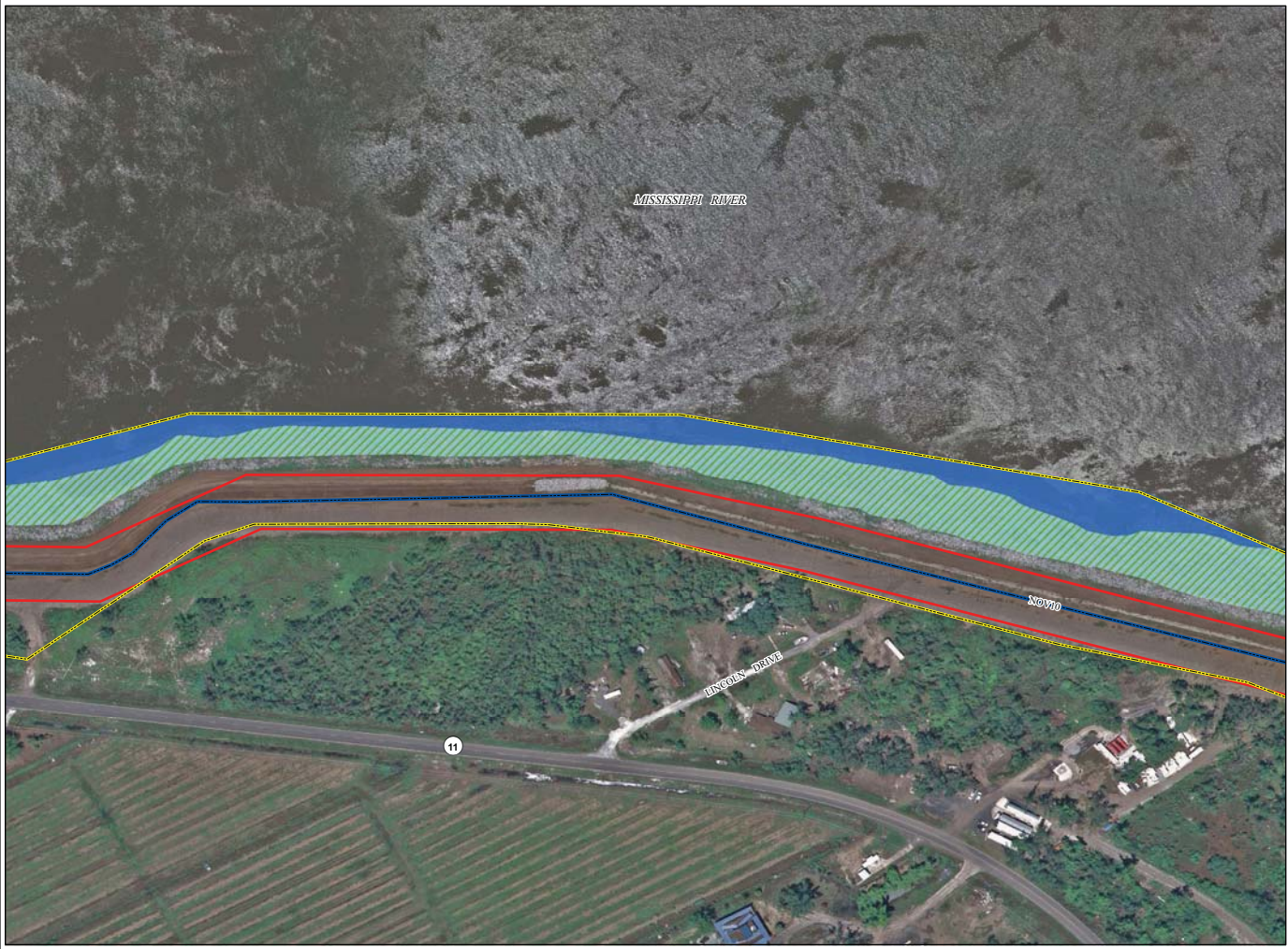
0 10 20 30 Meters

0 50 100 150 200 Feet



1:2,000





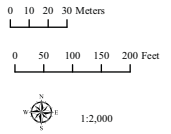
NEW ORLEANS TO VENICE
FEDERAL LEVEE
PLAQUEMINES PARISH
LOUISIANA


CORRIDOR MAP #163

WEST BANK
MISSISSIPPI RIVER LEVEE

LEGEND

- Alternative 2: 50-year (2%) Level of Risk Reduction
- Alternative 3: Authorized Pre-Katrina (GDM) Level of Risk Reduction
- NOV 10
- Wetlands
- Waters of the US





NEW ORLEANS TO VENICE
FEDERAL LEVEE
PLAQUEMINES PARISH
LOUISIANA
CORRIDOR MAP #164
WEST BANK
MISSISSIPPI RIVER LEVEE

LEGEND

- Alternative 2: 50-year (2%) Level of Risk Reduction
- Alternative 3: Authorized Pre-Katrina (GDM) Level of Risk Reduction
- NOV 10
- Wetlands


0 10 20 30 Meters

0 50 100 150 200 Feet



1:2,000





NEW ORLEANS TO VENICE
FEDERAL LEVEE
PLAQUEMINES PARISH
LOUISIANA
CORRIDOR MAP #165
WEST BANK
MISSISSIPPI RIVER LEVEE

LEGEND

- Alternative 2: 50-year
(2%) Level of Risk Reduction
- Alternative 3: Authorized
Pre-Katrina (GDM) Level
of Risk Reduction
- NOV 10
- Wetlands


0 10 20 30 Meters

0 50 100 150 200 Feet



1:2,000





NEW ORLEANS TO VENICE
FEDERAL LEVEE
PLAQUEMINES PARISH
LOUISIANA

CORRIDOR MAP #166
WEST BANK
MISSISSIPPI RIVER LEVEE

LEGEND

- Alternative 2: 50-year (2%) Level of Risk Reduction
- Alternative 3: Authorized Pre-Katrina (GDM) Level of Risk Reduction
- NOV 10
- Wetlands


0 10 20 30 Meters

0 50 100 150 200 Feet



1:2,000



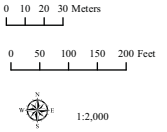



**NEW ORLEANS TO VENICE
FEDERAL LEVEE
PLAQUEMINES PARISH
LOUISIANA**

**CORRIDOR MAP #167
WEST BANK
MISSISSIPPI RIVER LEVEE**

LEGEND

- Alternative 2: 50-year (2%) Level of Risk Reduction
- Alternative 3: Authorized Pre-Katrina (GDM) Level of Risk Reduction
- NOV 10
- Wetlands
- Other Waters



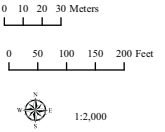


NEW ORLEANS TO VENICE
FEDERAL LEVEE
PLAQUEMINES PARISH
LOUISIANA

CORRIDOR MAP #168
WEST BANK
MISSISSIPPI RIVER LEVEE

LEGEND

- Alternative 2: 50-year (2%) Level of Risk Reduction
- Alternative 3: Authorized Pre-Katrina (GDM) Level of Risk Reduction
- NOV 10
- Wetlands
- Other Waters



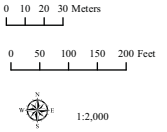


NEW ORLEANS TO VENICE
FEDERAL LEVEE
PLAQUEMINES PARISH
LOUISIANA

CORRIDOR MAP #169
WEST BANK
MISSISSIPPI RIVER LEVEE

LEGEND

- Alternative 2: 50-year (2%) Level of Risk Reduction
- Alternative 3: Authorized Pre-Katrina (GDM) Level of Risk Reduction
- NOV 10
- Wetlands
- Waters of the US
- Other Waters

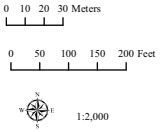


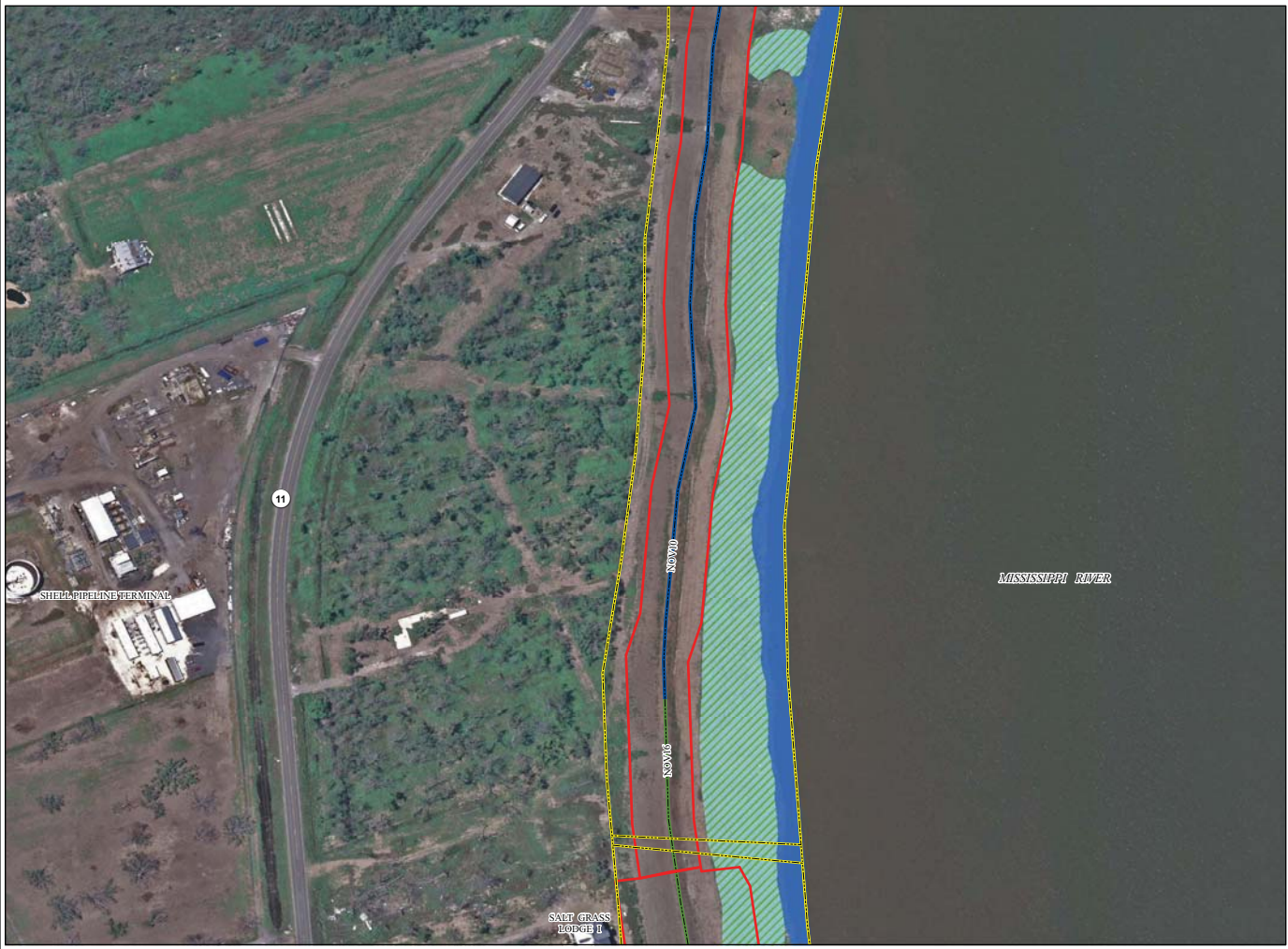


NEW ORLEANS TO VENICE
FEDERAL LEVEE
PLAQUEMINES PARISH
LOUISIANA
CORRIDOR MAP #170
WEST BANK
MISSISSIPPI RIVER LEVEE

LEGEND

- Alternative 2: 50-year (2%) Level of Risk Reduction
- Alternative 3: Authorized Pre-Katrina (GDM) Level of Risk Reduction
- NOV 10
- Wetlands
- Waters of the US

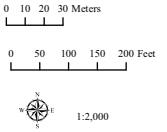




NEW ORLEANS TO VENICE
FEDERAL LEVEE
PLAQUEMINES PARISH
LOUISIANA
CORRIDOR MAP #171
WEST BANK
MISSISSIPPI RIVER LEVEE

LEGEND

- Alternative 2: 50-year (2%) Level of Risk Reduction
- Alternative 3: Authorized Pre-Katrina (GDM) Level of Risk Reduction
- NOV 10
- NOV 16
- Wetlands
- Waters of the US





NEW ORLEANS TO VENICE
FEDERAL LEVEE
PLAQUEMINES PARISH
LOUISIANA
CORRIDOR MAP #172
WEST BANK
MISSISSIPPI RIVER LEVEE

LEGEND

- Alternative 2: 50-year (2%) Level of Risk Reduction
- Alternative 3: Authorized Pre-Katrina (GDM) Level of Risk Reduction
- NOV 16
- Wetlands
- Waters of the US

0 10 20 30 Meters

0 50 100 150 200 Feet



1:2,000

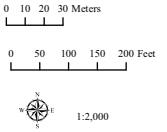





NEW ORLEANS TO VENICE
FEDERAL LEVEE
PLAQUEMINES PARISH
LOUISIANA
CORRIDOR MAP #173
WEST BANK
MISSISSIPPI RIVER LEVEE

LEGEND

- Alternative 2: 50-year (2%) Level of Risk Reduction
- Alternative 3: Authorized Pre-Katrina (GDM) Level of Risk Reduction
- NOV 16
- Wetlands
- Waters of the US

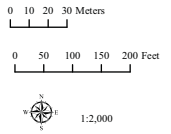




NEW ORLEANS TO VENICE
FEDERAL LEVEE
PLAQUEMINES PARISH
LOUISIANA
CORRIDOR MAP #174
WEST BANK
MISSISSIPPI RIVER LEVEE

LEGEND

- Alternative 2: 50-year (2%) Level of Risk Reduction
- Alternative 3: Authorized Pre-Katrina (GDM) Level of Risk Reduction
- NOV 16
- Wetlands
- Waters of the US





NEW ORLEANS TO VENICE
FEDERAL LEVEE
PLAQUEMINES PARISH
LOUISIANA

CORRIDOR MAP #175

WEST BANK
MISSISSIPPI RIVER LEVEE

LEGEND

- Alternative 2: 50-year (2%) Level of Risk Reduction
- Alternative 3: Authorized Pre-Katrina (GDM) Level of Risk Reduction
- NOV 16
- Wetlands
- Waters of the US

0 10 20 30 Meters

0 50 100 150 200 Feet



1:2,000

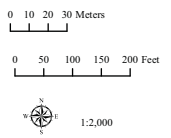


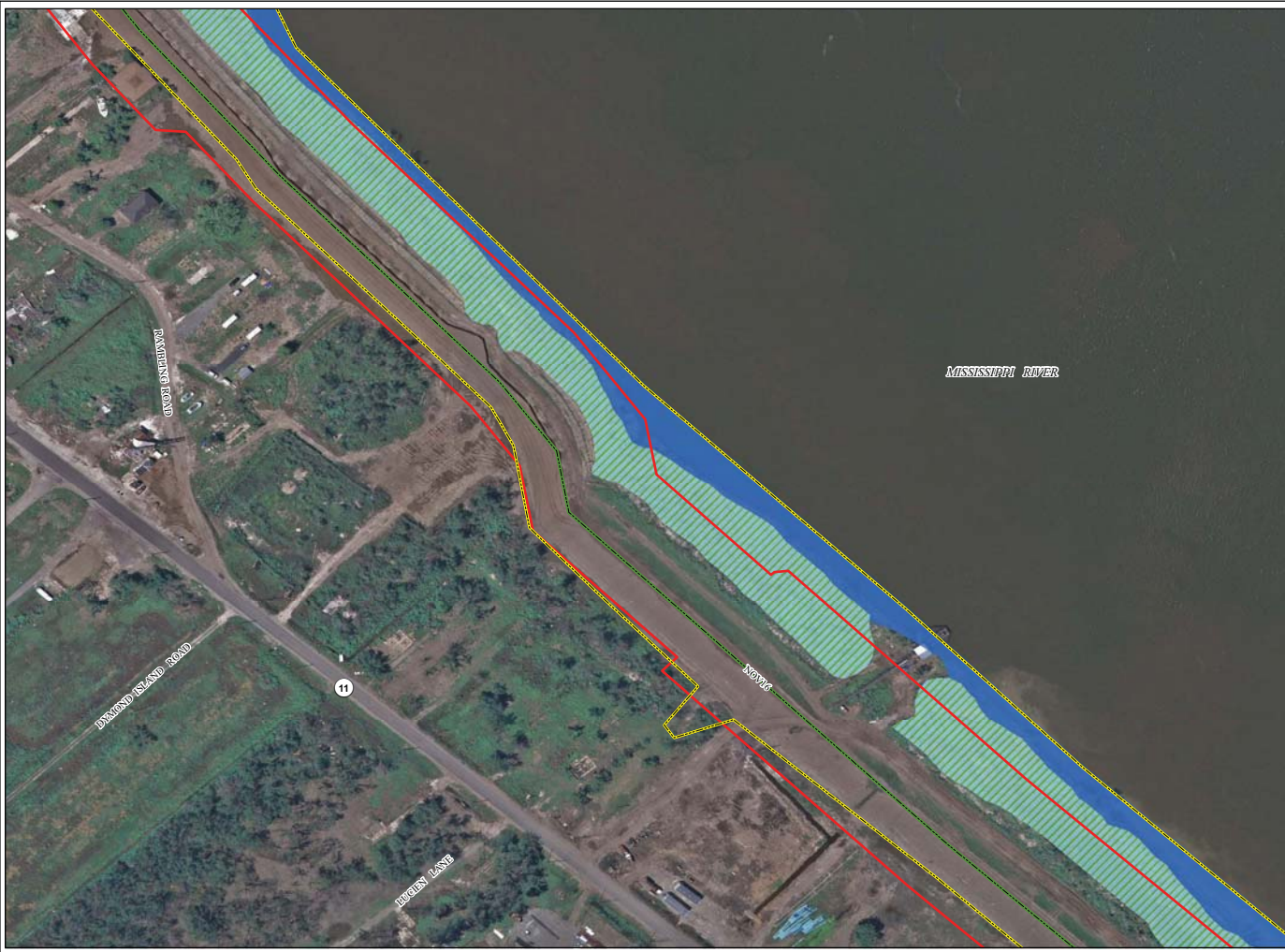


NEW ORLEANS TO VENICE
FEDERAL LEVEE
PLAQUEMINES PARISH
LOUISIANA
CORRIDOR MAP #176
WEST BANK
MISSISSIPPI RIVER LEVEE

LEGEND

- Alternative 2: 50-year (2%) Level of Risk Reduction
- Alternative 3: Authorized Pre-Katrina (GDM) Level of Risk Reduction
- NOV 16
- Wetlands
- Waters of the US

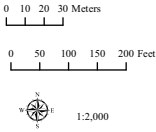




NEW ORLEANS TO VENICE
FEDERAL LEVEE
PLAQUEMINES PARISH
LOUISIANA
CORRIDOR MAP #178
WEST BANK
MISSISSIPPI RIVER LEVEE

LEGEND

- Alternative 2: 50-year (2%) Level of Risk Reduction
- Alternative 3: Authorized Pre-Katrina (GDM) Level of Risk Reduction
- NOV 16
- Wetlands
- Waters of the US





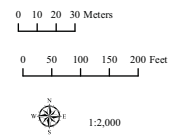
NEW ORLEANS TO VENICE
FEDERAL LEVEE
PLAQUEMINES PARISH
LOUISIANA

CORRIDOR MAP #179

WEST BANK
MISSISSIPPI RIVER LEVEE

LEGEND

- Alternative 2: 50-year (2%) Level of Risk Reduction
- Alternative 3: Authorized Pre-Katrina (GDM) Level of Risk Reduction
- NOV 16
- Wetlands
- Waters of the US

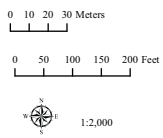




NEW ORLEANS TO VENICE
FEDERAL LEVEE
PLAQUEMINES PARISH
LOUISIANA
CORRIDOR MAP #180
WEST BANK
MISSISSIPPI RIVER LEVEE

LEGEND

- Alternative 2: 50-year (2%) Level of Risk Reduction
- Alternative 3: Authorized Pre-Katrina (GDM) Level of Risk Reduction
- NOV 16
- Wetlands
- Waters of the US

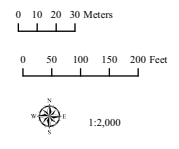




NEW ORLEANS TO VENICE
FEDERAL LEVEE
PLAQUEMINES PARISH
LOUISIANA
CORRIDOR MAP #182
WEST BANK
MISSISSIPPI RIVER LEVEE

LEGEND

- Alternative 2: 50-year (2%) Level of Risk Reduction
- Alternative 3: Authorized Pre-Katrina (GDM) Level of Risk Reduction
- NOV 16
- Wetlands
- Waters of the US

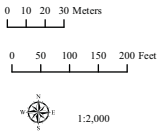


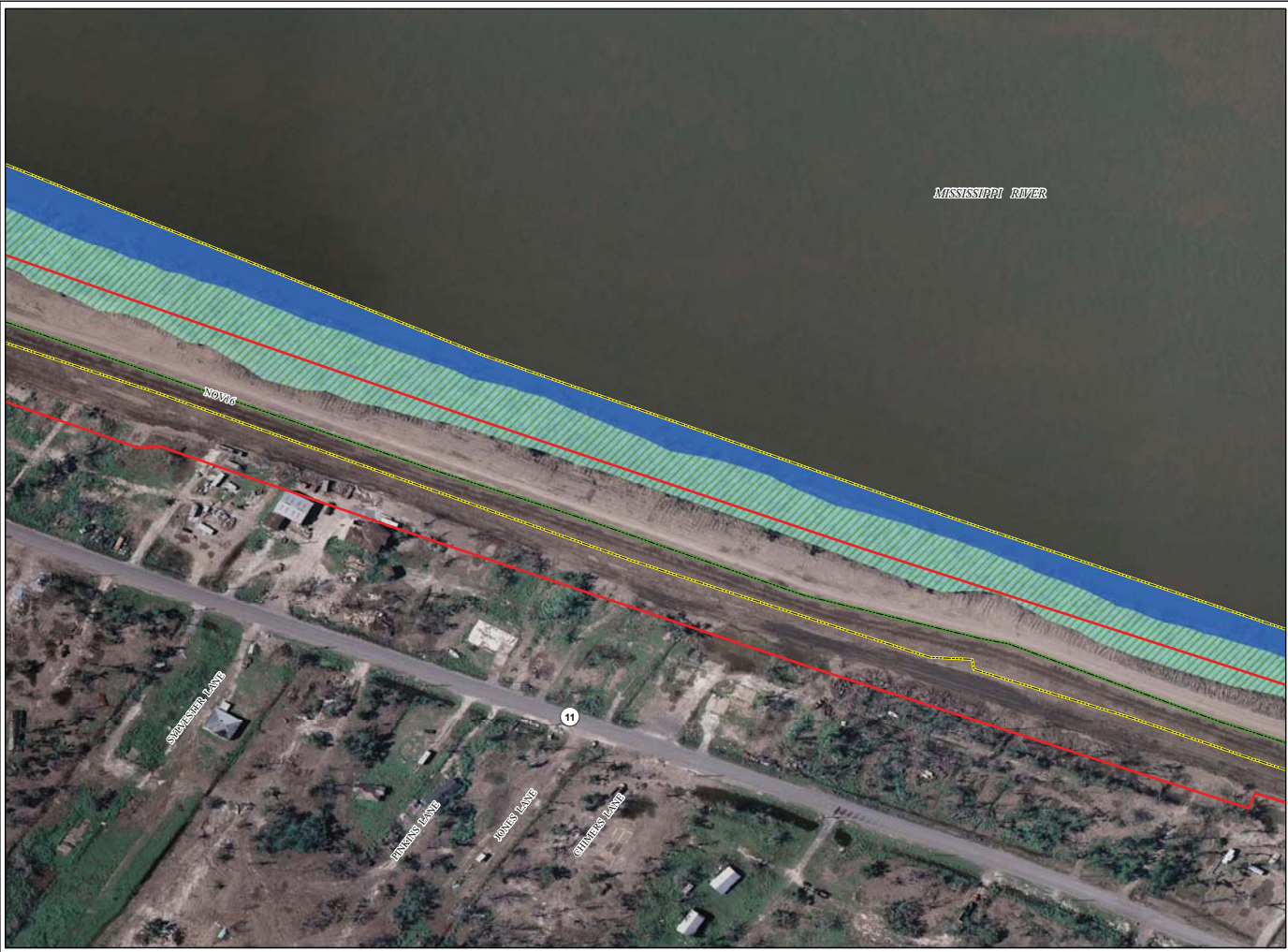


NEW ORLEANS TO VENICE
FEDERAL LEVEE
PLAQUEMINES PARISH
LOUISIANA
CORRIDOR MAP #183
WEST BANK
MISSISSIPPI RIVER LEVEE

LEGEND

- Alternative 2: 50-year (2%) Level of Risk Reduction
- Alternative 3: Authorized Pre-Katrina (GDM) Level of Risk Reduction
- NOV 16
- Wetlands
- Waters of the US

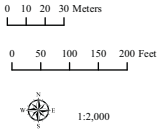


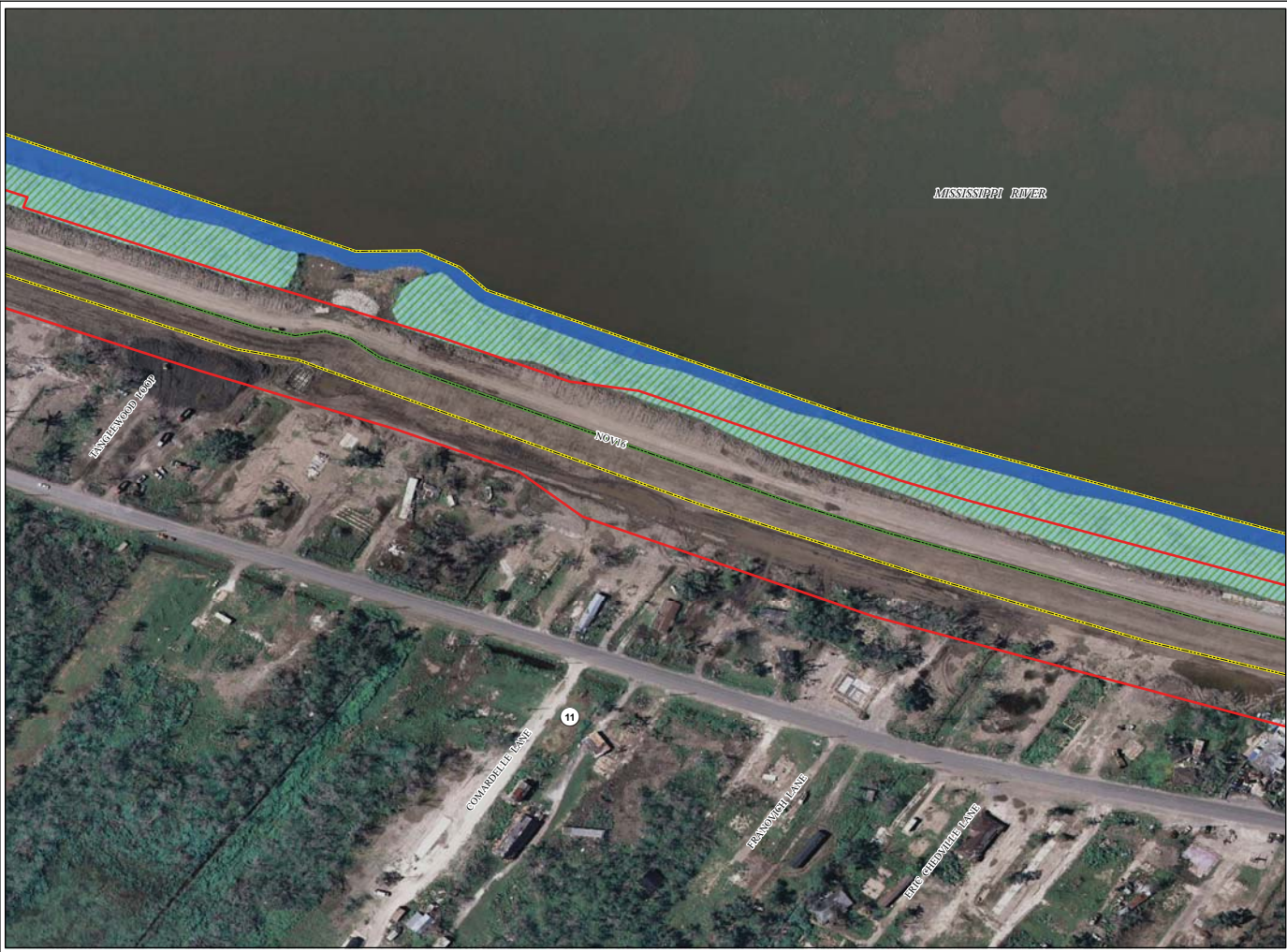


NEW ORLEANS TO VENICE
FEDERAL LEVEE
PLAQUEMINES PARISH
LOUISIANA
CORRIDOR MAP #184
WEST BANK
MISSISSIPPI RIVER LEVEE

LEGEND

- Alternative 2: 50-year (2%) Level of Risk Reduction
- Alternative 3: Authorized Pre-Katrina (GDM) Level of Risk Reduction
- NOV 16
- Wetlands
- Waters of the US

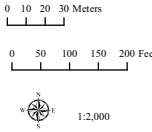




NEW ORLEANS TO VENICE
FEDERAL LEVEE
PLAQUEMINES PARISH
LOUISIANA
CORRIDOR MAP #185
WEST BANK
MISSISSIPPI RIVER LEVEE

LEGEND

- Alternative 2: 50-year (2%) Level of Risk Reduction
- Alternative 3: Authorized Pre-Katrina (GDM) Level of Risk Reduction
- NOV 16
- Wetlands
- Waters of the US

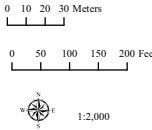


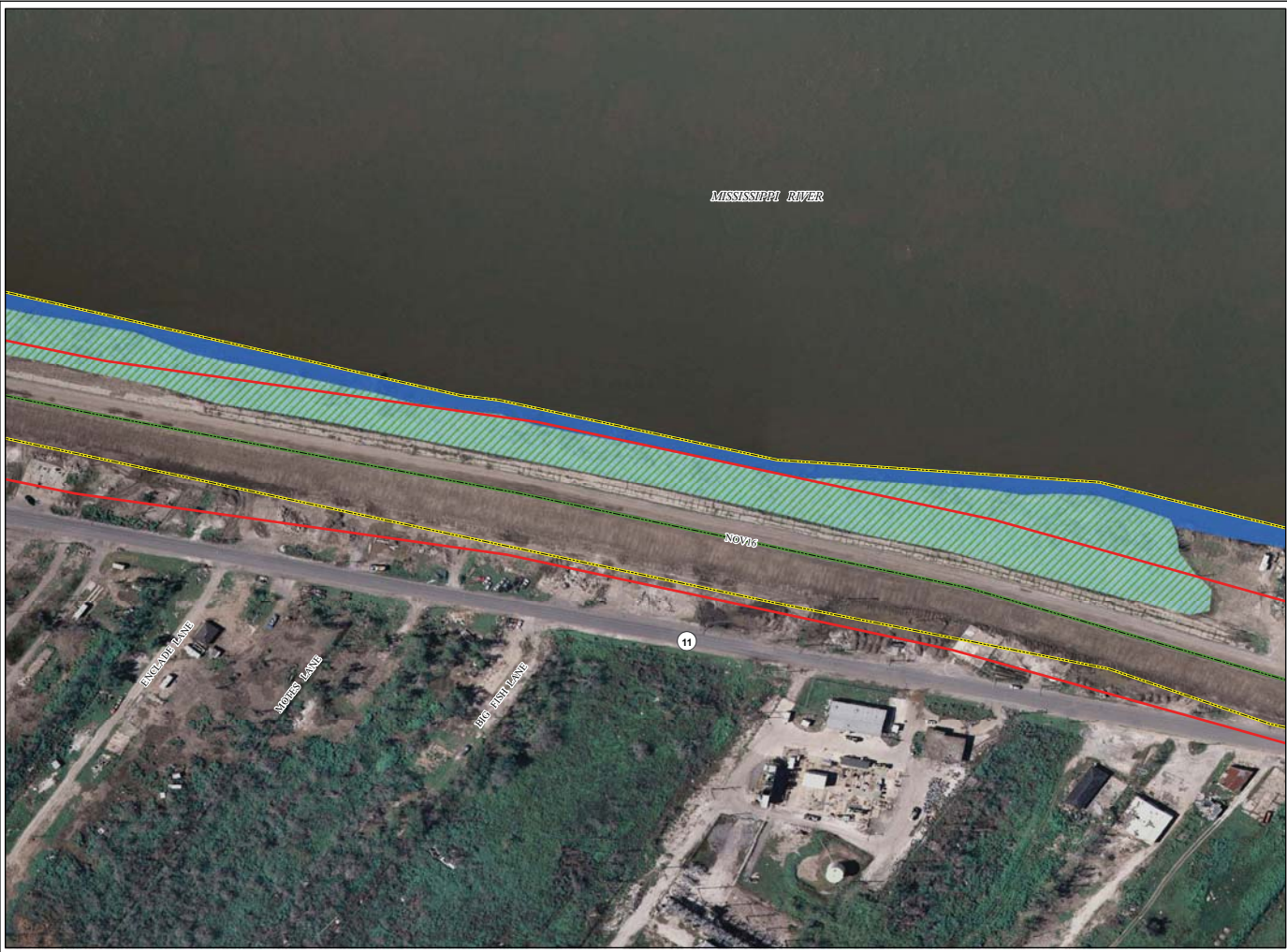


NEW ORLEANS TO VENICE
FEDERAL LEVEE
PLAQUEMINES PARISH
LOUISIANA
CORRIDOR MAP #186
WEST BANK
MISSISSIPPI RIVER LEVEE

LEGEND

- Alternative 2: 50-year (2%) Level of Risk Reduction
- Alternative 3: Authorized Pre-Katrina (GDM) Level of Risk Reduction
- NOV 16
- Wetlands
- Waters of the US

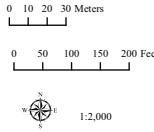


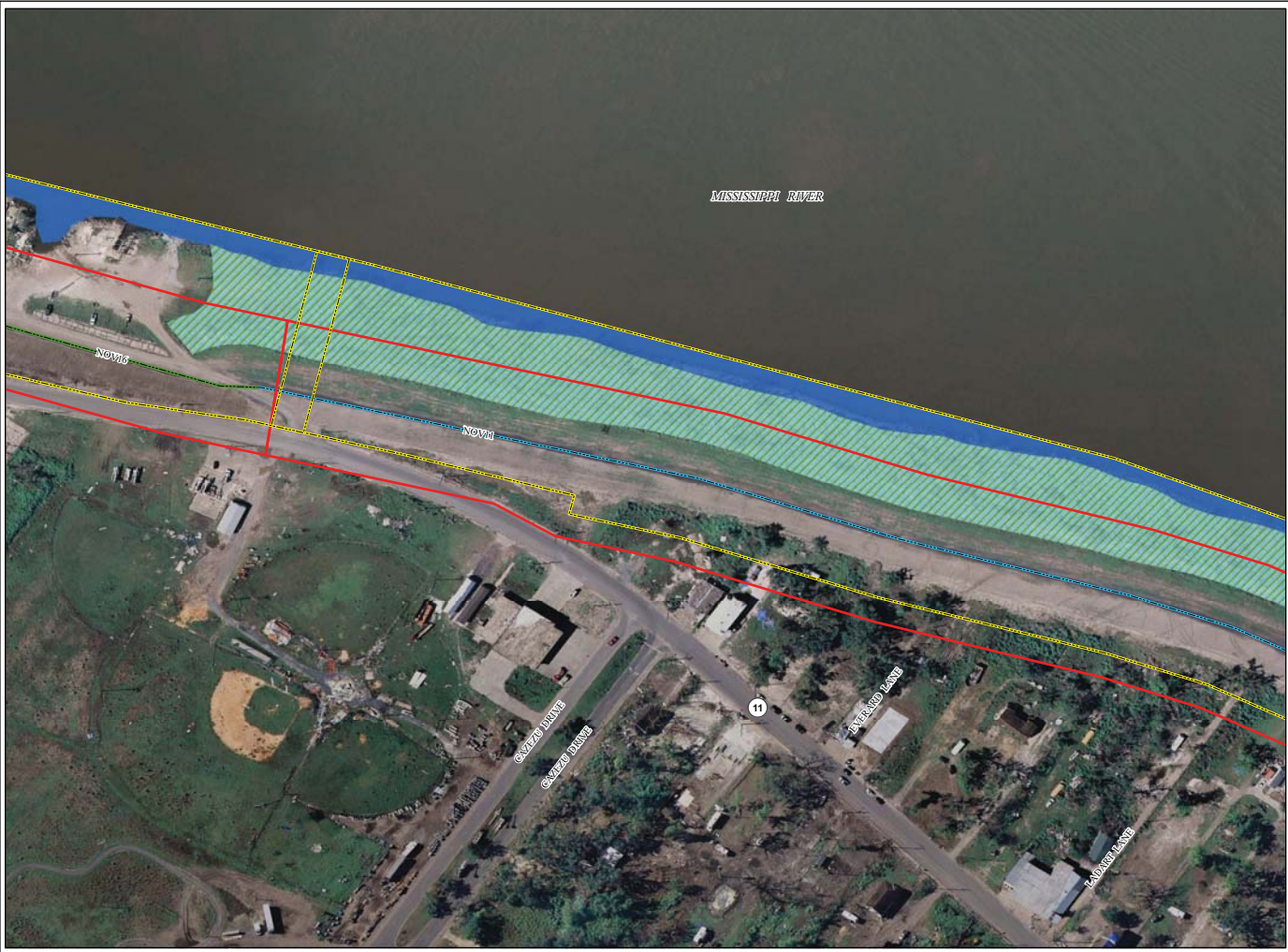


NEW ORLEANS TO VENICE
FEDERAL LEVEE
PLAQUEMINES PARISH
LOUISIANA
CORRIDOR MAP #187
WEST BANK
MISSISSIPPI RIVER LEVEE

LEGEND

- Alternative 2: 50-year (2%) Level of Risk Reduction
- Alternative 3: Authorized Pre-Katrina (GDM) Level of Risk Reduction
- NOV 16
- Wetlands
- Waters of the US

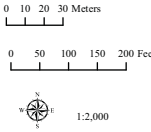




NEW ORLEANS TO VENICE
FEDERAL LEVEE
PLAQUEMINES PARISH
LOUISIANA
CORRIDOR MAP #188
WEST BANK
MISSISSIPPI RIVER LEVEE

LEGEND

- Alternative 2: 50-year (2%) Level of Risk Reduction
- Alternative 3: Authorized Pre-Katrina (GDM) Level of Risk Reduction
- NOV 11
- NOV 16
- Wetlands
- Waters of the US

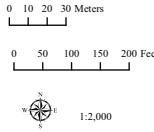




NEW ORLEANS TO VENICE
FEDERAL LEVEE
PLAQUEMINES PARISH
LOUISIANA
CORRIDOR MAP #189
WEST BANK
MISSISSIPPI RIVER LEVEE

LEGEND

- Alternative 2: 50-year (2%) Level of Risk Reduction
- Alternative 3: Authorized Pre-Katrina (GDM) Level of Risk Reduction
- NOV 11
- Wetlands
- Waters of the US





NEW ORLEANS TO VENICE
FEDERAL LEVEE
PLAQUEMINES PARISH
LOUISIANA
CORRIDOR MAP #190
WEST BANK
MISSISSIPPI RIVER LEVEE

LEGEND

- Alternative 2: 50-year (2%) Level of Risk Reduction
- Alternative 3: Authorized Pre-Katrina (GDM) Level of Risk Reduction
- NOV 11
- Wetlands
- Waters of the US

0 10 20 30 Meters

0 50 100 150 200 Feet



1:2,000

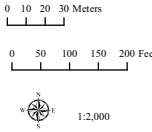




NEW ORLEANS TO VENICE
FEDERAL LEVEE
PLAQUEMINES PARISH
LOUISIANA
CORRIDOR MAP #191
WEST BANK
MISSISSIPPI RIVER LEVEE

LEGEND

- Alternative 2: 50-year (2%) Level of Risk Reduction
- Alternative 3: Authorized Pre-Katrina (GDM) Level of Risk Reduction
- NOV 11
- Wetlands
- Waters of the US



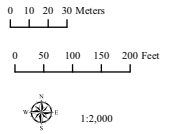


NEW ORLEANS TO VENICE
FEDERAL LEVEE
PLAQUEMINES PARISH
LOUISIANA

CORRIDOR MAP #192
WEST BANK
MISSISSIPPI RIVER LEVEE

LEGEND

- Alternative 2: 50-year (2%) Level of Risk Reduction
- Alternative 3: Authorized Pre-Katrina (GDM) Level of Risk Reduction
- NOV 11
- Wetlands
- Waters of the US



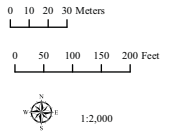


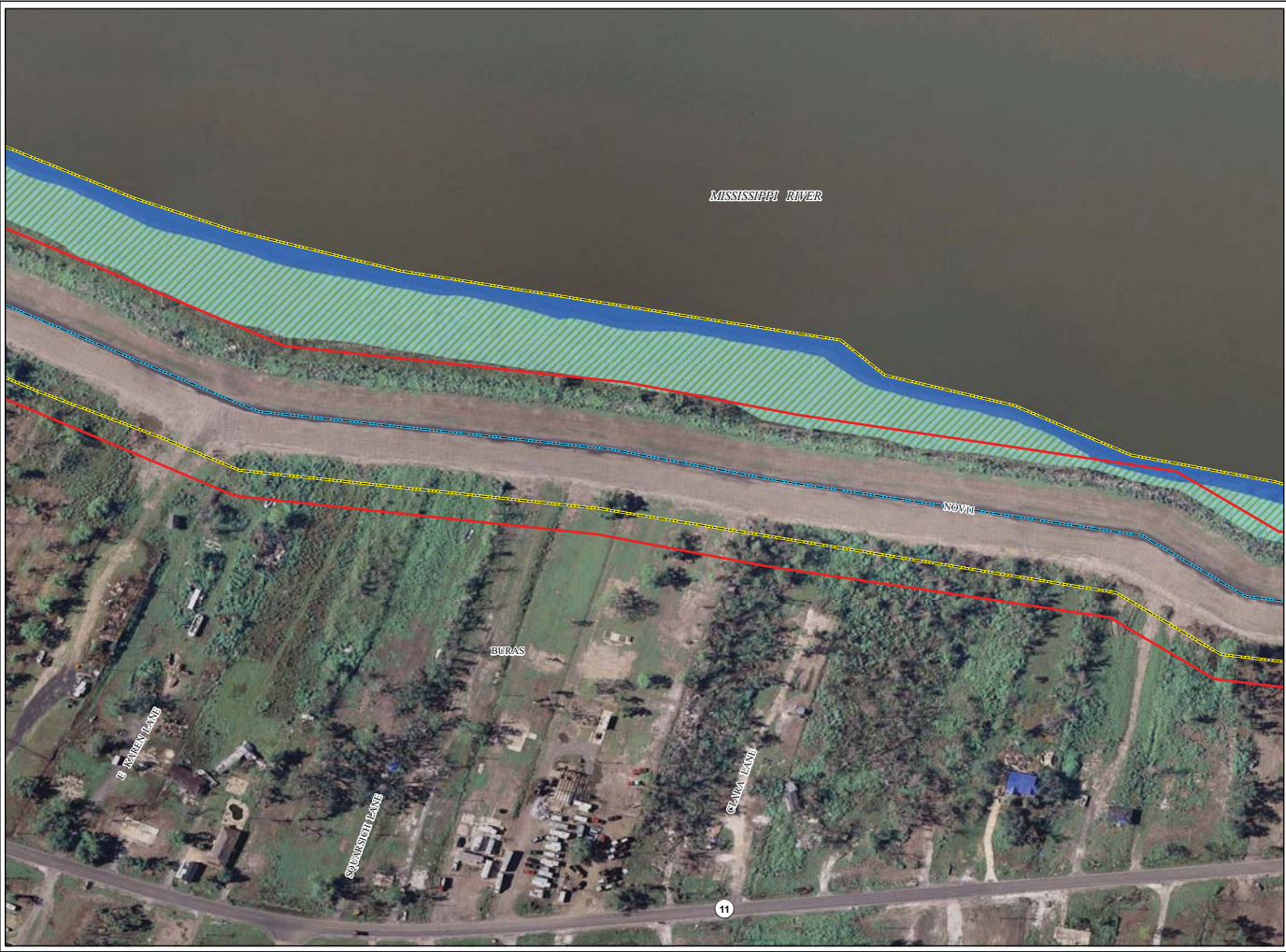
NEW ORLEANS TO VENICE
FEDERAL LEVEE
PLAQUEMINES PARISH
LOUISIANA

CORRIDOR MAP #193
WEST BANK
MISSISSIPPI RIVER LEVEE

LEGEND

- Alternative 2: 50-year (2%) Level of Risk Reduction
- Alternative 3: Authorized Pre-Katrina (GDM) Level of Risk Reduction
- NOV 11
- Wetlands
- Waters of the US



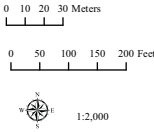


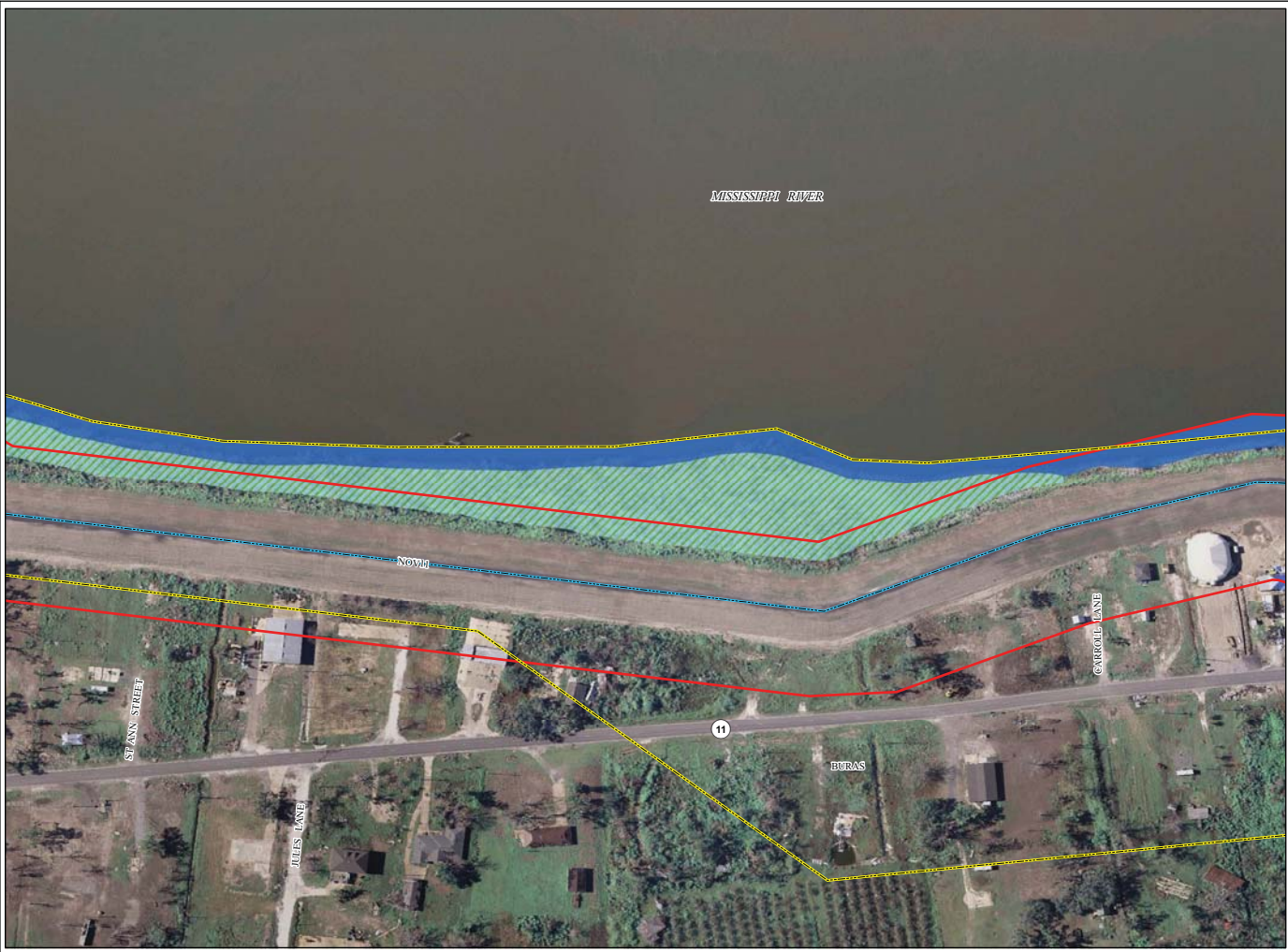
NEW ORLEANS TO VENICE
FEDERAL LEVEE
PLAQUEMINES PARISH
LOUISIANA

CORRIDOR MAP #195
WEST BANK
MISSISSIPPI RIVER LEVEE

LEGEND

- Alternative 2: 50-year (2%) Level of Risk Reduction
- Alternative 3: Authorized Pre-Katrina (GDM) Level of Risk Reduction
- NOVH
- Wetlands
- Waters of the US

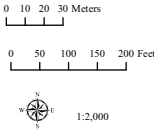




NEW ORLEANS TO VENICE
FEDERAL LEVEE
PLAQUEMINES PARISH
LOUISIANA
CORRIDOR MAP #196
WEST BANK
MISSISSIPPI RIVER LEVEE

LEGEND

- Alternative 2: 50-year (2%) Level of Risk Reduction
- Alternative 3: Authorized Pre-Katrina (GDM) Level of Risk Reduction
- NOV 11
- Wetlands
- Waters of the US



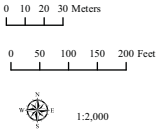


NEW ORLEANS TO VENICE
FEDERAL LEVEE
PLAQUEMINES PARISH
LOUISIANA

CORRIDOR MAP #197
WEST BANK
MISSISSIPPI RIVER LEVEE

LEGEND

- Alternative 2: 50-year (2%) Level of Risk Reduction
- Alternative 3: Authorized Pre-Katrina (GDM) Level of Risk Reduction
- NOV 11
- NOV 15
- Wetlands
- Waters of the US





NEW ORLEANS TO VENICE
FEDERAL LEVEE
PLAQUEMINES PARISH
LOUISIANA

CORRIDOR MAP #198
WEST BANK
MISSISSIPPI RIVER LEVEE

LEGEND

- Alternative 2: 50-year (2%) Level of Risk Reduction
- Alternative 3: Authorized Pre-Katrina (GDM) Level of Risk Reduction
- NOV 15
- Waters of the US

0 10 20 30 Meters

0 50 100 150 200 Feet



1:2,000





NEW ORLEANS TO VENICE
FEDERAL LEVEE
PLAQUEMINES PARISH
LOUISIANA
CORRIDOR MAP #199
WEST BANK
MISSISSIPPI RIVER LEVEE

LEGEND


- Alternative 2: 50-year (2%) Level of Risk Reduction
- Alternative 3: Authorized Pre-Katrina (GDM) Level of Risk Reduction
- NOV 11
- NOV 15
- Wetlands
- Waters of the US

0 10 20 30 Meters

0 50 100 150 200 Feet

1:2,000





**NEW ORLEANS TO VENICE
FEDERAL LEVEE
PLAQUEMINES PARISH
LOUISIANA**

CORRIDOR MAP #200

**WEST BANK
MISSISSIPPI RIVER LEVEE**

LEGEND

- Alternative 2: 50-year (2%) Level of Risk Reduction
- Alternative 3: Authorized Pre-Katrina (GDM) Level of Risk Reduction
- NOV 11
- Wetlands
- Waters of the US


0 10 20 30 Meters

0 50 100 150 200 Feet



1:2,000





NEW ORLEANS TO VENICE
FEDERAL LEVEE
PLAQUEMINES PARISH
LOUISIANA

CORRIDOR MAP #201

WEST BANK
MISSISSIPPI RIVER LEVEE

LEGEND

- Alternative 2: 50-year (2%) Level of Risk Reduction
- Alternative 3: Authorized Pre-Katrina (GDM) Level of Risk Reduction
- NOV 11
- Wetlands
- Waters of the US

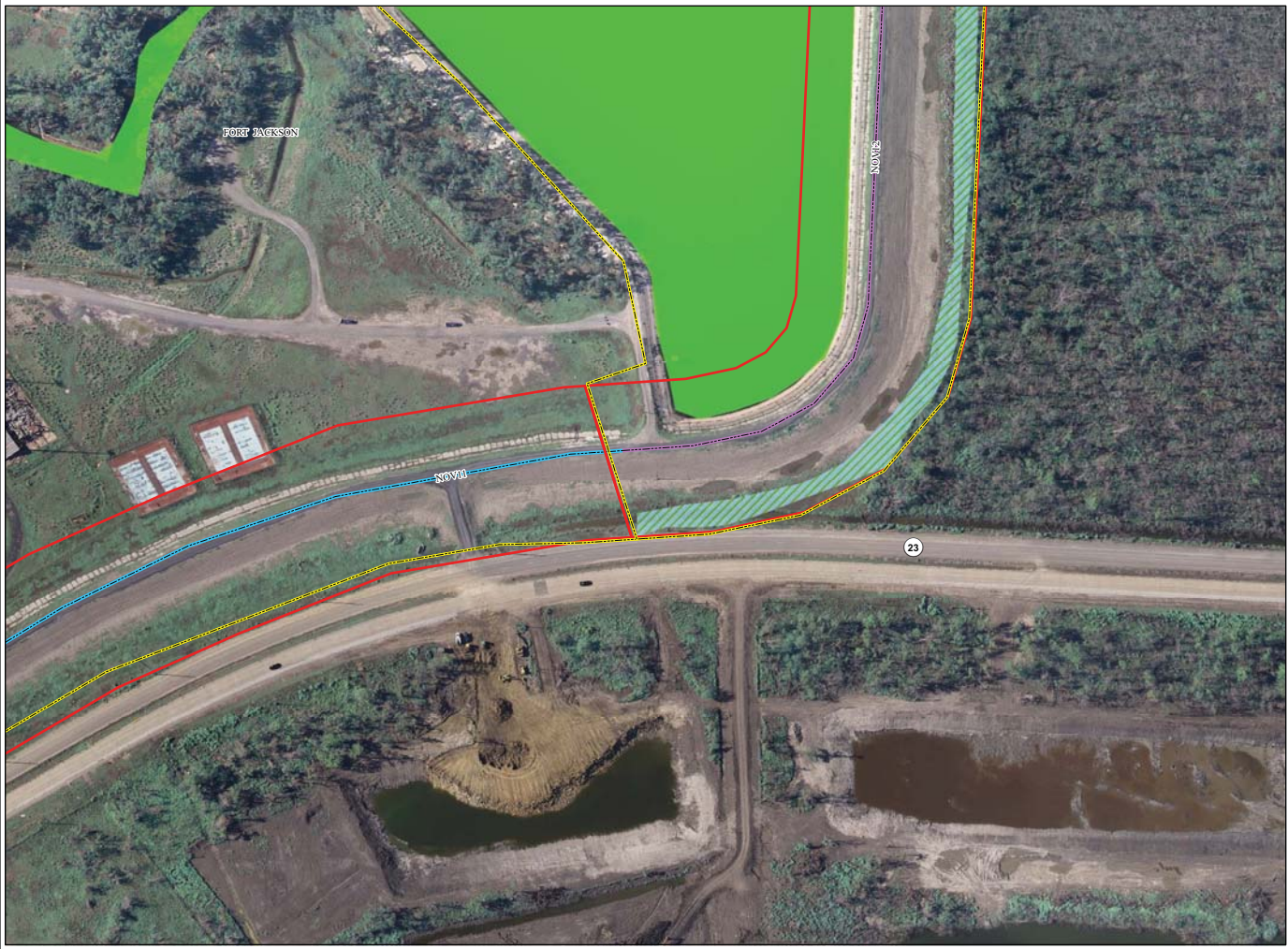
0 10 20 30 Meters

0 50 100 150 200 Feet



1:2,000





**NEW ORLEANS TO VENICE
FEDERAL LEVEE
PLAQUEMINES PARISH
LOUISIANA**

CORRIDOR MAP #202

**WEST BANK
MISSISSIPPI RIVER LEVEE**

- LEGEND**
- Alternative 2: 50-year (2%) Level of Risk Reduction
 - Alternative 3: Authorized Pre-Katrina (GDM) Level of Risk Reduction
 - NOV 11
 - NOV 12
 - Wetlands
 - Other Waters

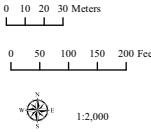




NEW ORLEANS TO VENICE
FEDERAL LEVEE
PLAQUEMINES PARISH
LOUISIANA
CORRIDOR MAP #203
WEST BANK
MISSISSIPPI RIVER LEVEE

LEGEND

- Alternative 2: 50-year (2%) Level of Risk Reduction
- Alternative 3: Authorized Pro-Katrina (GDM) Level of Risk Reduction
- NOV 12
- Wetlands
- Waters of the US
- Other Waters

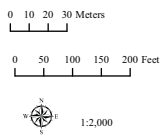




NEW ORLEANS TO VENICE
FEDERAL LEVEE
PLAQUEMINES PARISH
LOUISIANA
CORRIDOR MAP #204
WEST BANK
MISSISSIPPI RIVER LEVEE

LEGEND

- Alternative 2: 50-year (2%) Level of Risk Reduction
- Alternative 3: Authorized Pre-Katrina (GDM) Level of Risk Reduction
- NOV 12
- Wetlands
- Waters of the US
- Other Waters

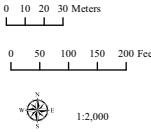


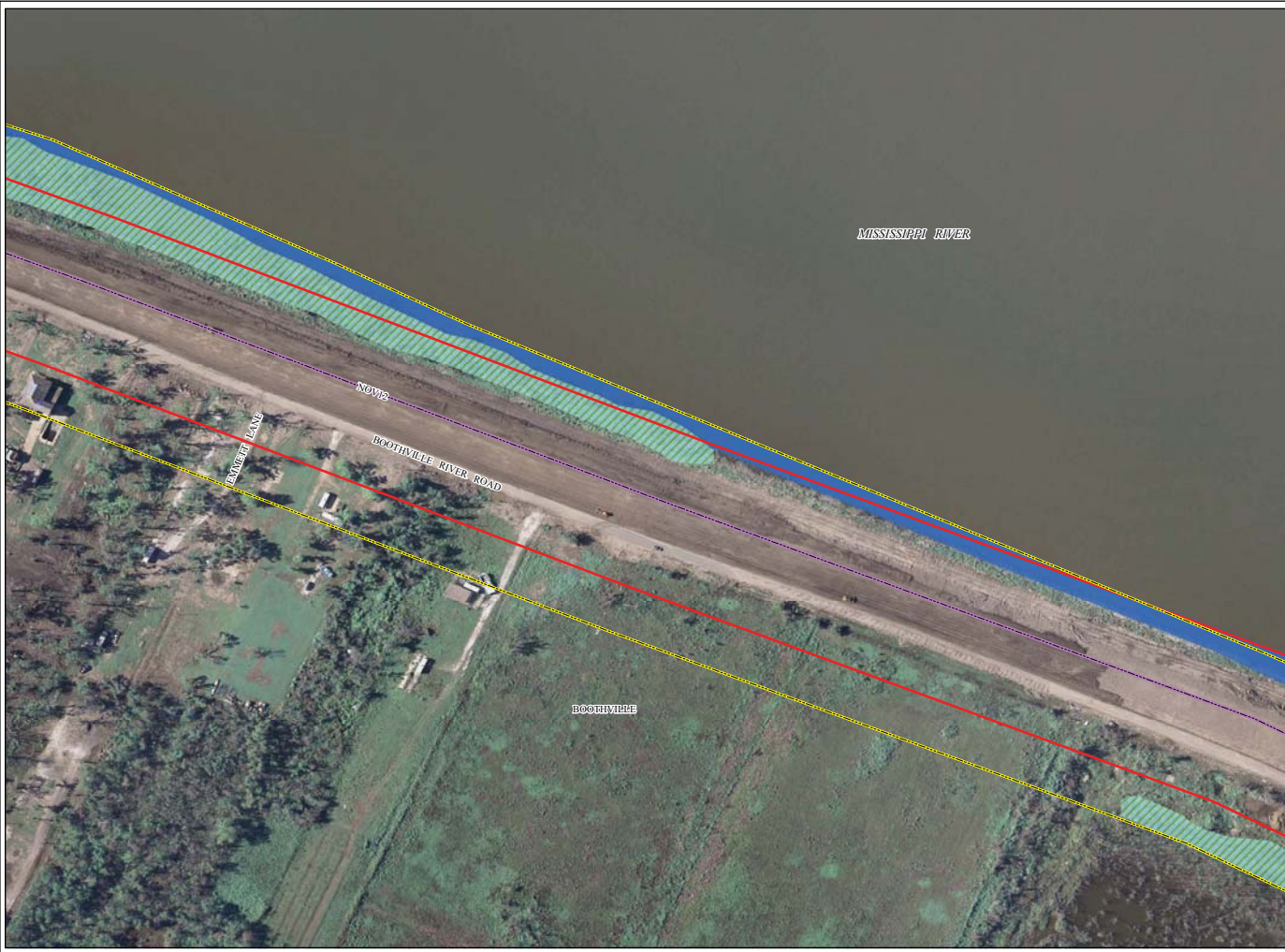


NEW ORLEANS TO VENICE
FEDERAL LEVEE
PLAQUEMINES PARISH
LOUISIANA
CORRIDOR MAP #205
WEST BANK
MISSISSIPPI RIVER LEVEE

LEGEND

- Alternative 2: 50-year (2%) Level of Risk Reduction
- Alternative 3: Authorized Pre-Katrina (GDM) Level of Risk Reduction
- NOV 12
- Wetlands
- Waters of the US

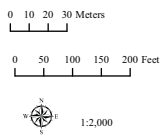




NEW ORLEANS TO VENICE
FEDERAL LEVEE
PLAQUEMINES PARISH
LOUISIANA
CORRIDOR MAP #206
WEST BANK
MISSISSIPPI RIVER LEVEE

LEGEND

- Alternative 2: 50-year (2%) Level of Risk Reduction
- Alternative 3: Authorized Pro-Katrina (GDM) Level of Risk Reduction
- NOV 12
- Wetlands
- Waters of the US



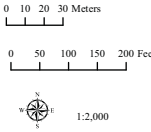


NEW ORLEANS TO VENICE
FEDERAL LEVEE
PLAQUEMINES PARISH
LOUISIANA

CORRIDOR MAP #207
WEST BANK
MISSISSIPPI RIVER LEVEE

LEGEND

- Alternative 2: 50-year (2%) Level of Risk Reduction
- Alternative 3: Authorized Pre-Katrina (GDM) Level of Risk Reduction
- NOV 12
- Wetlands
- Waters of the US



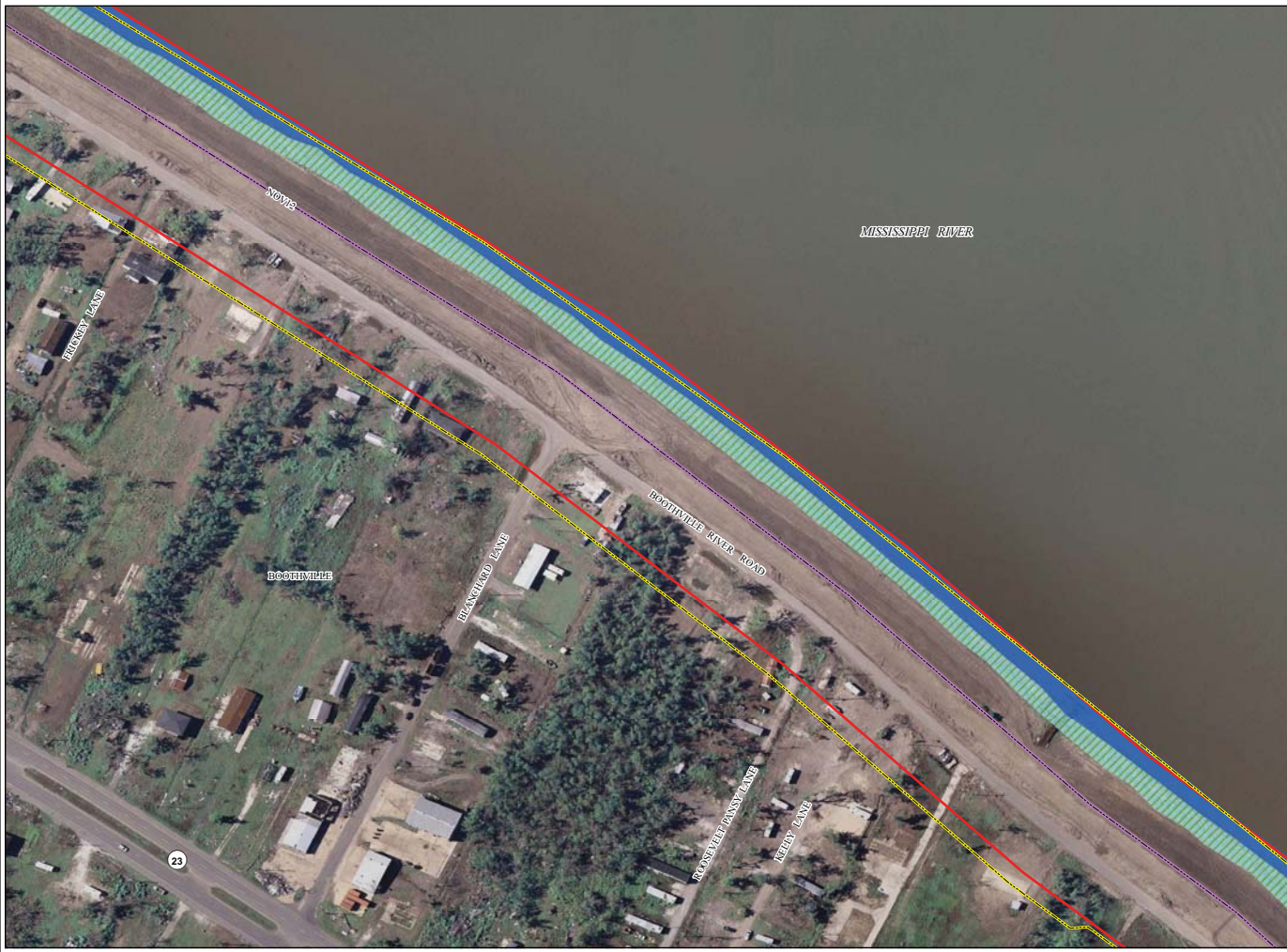


NEW ORLEANS TO VENICE
FEDERAL LEVEE
PLAQUEMINES PARISH
LOUISIANA
CORRIDOR MAP #208
WEST BANK
MISSISSIPPI RIVER LEVEE

LEGEND

- Alternative 2: 50-year (2%) Level of Risk Reduction
- Alternative 3: Authorized Pre-Katrina (GDM) Level of Risk Reduction
- NOV 12
- Wetlands
- Waters of the US

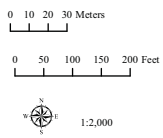




NEW ORLEANS TO VENICE
FEDERAL LEVEE
PLAQUEMINES PARISH
LOUISIANA
CORRIDOR MAP #209
WEST BANK
MISSISSIPPI RIVER LEVEE

LEGEND

- Alternative 2: 50-year (2%) Level of Risk Reduction
- Alternative 3: Authorized Pre-Katrina (GDM) Level of Risk Reduction
- NOV 12
- Wetlands
- Waters of the US

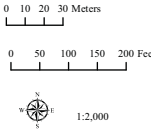




NEW ORLEANS TO VENICE
FEDERAL LEVEE
PLAQUEMINES PARISH
LOUISIANA
CORRIDOR MAP #210
WEST BANK
MISSISSIPPI RIVER LEVEE

LEGEND

- Alternative 2: 50-year (2%) Level of Risk Reduction
- Alternative 3: Authorized Pre-Katrina (GDM) Level of Risk Reduction
- NOV 12
- Wetlands
- Waters of the US

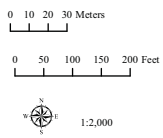




NEW ORLEANS TO VENICE
FEDERAL LEVEE
PLAQUEMINES PARISH
LOUISIANA
CORRIDOR MAP #211
WEST BANK
MISSISSIPPI RIVER LEVEE

LEGEND

- Alternative 2: 50-year (2%) Level of Risk Reduction
- Alternative 3: Authorized Pre-Katrina (GDM) Level of Risk Reduction
- NOV 12
- Wetlands
- Waters of the US

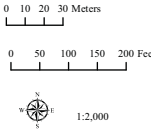




NEW ORLEANS TO VENICE
FEDERAL LEVEE
PLAQUEMINES PARISH
LOUISIANA
CORRIDOR MAP #212
WEST BANK
MISSISSIPPI RIVER LEVEE

LEGEND

- Alternative 2: 50-year (2%) Level of Risk Reduction
- Alternative 3: Authorized Pre-Katrina (GDM) Level of Risk Reduction
- NOV 12
- Wetlands
- Waters of the US

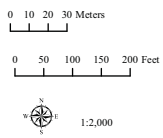




NEW ORLEANS TO VENICE
FEDERAL LEVEE
PLAQUEMINES PARISH
LOUISIANA
CORRIDOR MAP #213
WEST BANK
MISSISSIPPI RIVER LEVEE

LEGEND

- Alternative 2: 50-year (2%) Level of Risk Reduction
- Alternative 3: Authorized Pre-Katrina (GDM) Level of Risk Reduction
- NOV 12
- Wetlands
- Waters of the US





NEW ORLEANS TO VENICE
FEDERAL LEVEE
PLAQUEMINES PARISH
LOUISIANA

CORRIDOR MAP #214
WEST BANK
MISSISSIPPI RIVER LEVEE

LEGEND

- Alternative 2: 50-year
(2%) Level of Risk Reduction
- Alternative 3: Authorized
Pre-Katrina (GDM) Level
of Risk Reduction
- NOV 12
- Wetlands
- Waters of the US

0 10 20 30 Meters

0 50 100 150 200 Feet



1:2,000



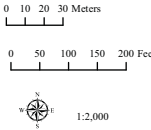


**NEW ORLEANS TO VENICE
FEDERAL LEVEE
PLAQUEMINES PARISH
LOUISIANA**

**CORRIDOR MAP #215
WEST BANK
MISSISSIPPI RIVER LEVEE**

LEGEND

- Alternative 2: 50-year (2%) Level of Risk Reduction
- Alternative 3: Authorized Pre-Katrina (GDM) Level of Risk Reduction
- NOV 12
- Wetlands
- Waters of the US





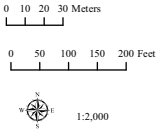
**NEW ORLEANS TO VENICE
FEDERAL LEVEE
PLAQUEMINES PARISH
LOUISIANA**

CORRIDOR MAP #216

**WEST BANK
MISSISSIPPI RIVER LEVEE**

LEGEND

- Alternative 2: 50-year (2%) Level of Risk Reduction
- Alternative 3: Authorized Pre-Katrina (GDM) Level of Risk Reduction
- NOV 12
- Wetlands
- Waters of the US

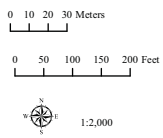




NEW ORLEANS TO VENICE
FEDERAL LEVEE
PLAQUEMINES PARISH
LOUISIANA
CORRIDOR MAP #217
WEST BANK
MISSISSIPPI RIVER LEVEE

LEGEND

- Alternative 2: 50-year (2%) Level of Risk Reduction
- Alternative 3: Authorized Pre-Katrina (GDM) Level of Risk Reduction
- NOV 12
- Wetlands
- Waters of the US





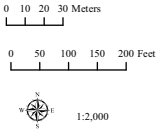
NEW ORLEANS TO VENICE
FEDERAL LEVEE
PLAQUEMINES PARISH
LOUISIANA

CORRIDOR MAP #218

WEST BANK
MISSISSIPPI RIVER LEVEE

LEGEND

- Alternative 2: 50-year (2%) Level of Risk Reduction
- Alternative 3: Authorized Pre-Katrina (GDM) Level of Risk Reduction
- NOV 12
- Wetlands
- Waters of the US

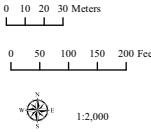




NEW ORLEANS TO VENICE
FEDERAL LEVEE
PLAQUEMINES PARISH
LOUISIANA
CORRIDOR MAP #219
WEST BANK
MISSISSIPPI RIVER LEVEE

LEGEND

- Alternative 2: 50-year (2%) Level of Risk Reduction
- Alternative 3: Authorized Pre-Katrina (GDM) Level of Risk Reduction
- NOV 12
- Wetlands
- Waters of the US





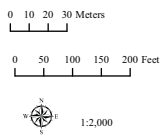
**NEW ORLEANS TO VENICE
FEDERAL LEVEE
PLAQUEMINES PARISH
LOUISIANA**

CORRIDOR MAP #220

**WEST BANK
MISSISSIPPI RIVER LEVEE**

LEGEND

- Alternative 2: 50-year (2%) Level of Risk Reduction
- Alternative 3: Authorized Pre-Katrina (GDM) Level of Risk Reduction
- NOV 12
- Wetlands
- Waters of the US



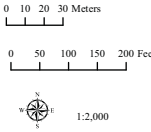


NEW ORLEANS TO VENICE
FEDERAL LEVEE
PLAQUEMINES PARISH
LOUISIANA

CORRIDOR MAP #221
WEST BANK
MISSISSIPPI RIVER LEVEE

LEGEND

- Alternative 2: 50-year (2%) Level of Risk Reduction
- Alternative 3: Authorized Pre-Katrina (GDM) Level of Risk Reduction
- NOV 12
- Wetlands
- Waters of the US

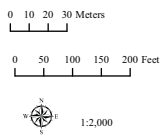




NEW ORLEANS TO VENICE
FEDERAL LEVEE
PLAQUEMINES PARISH
LOUISIANA
CORRIDOR MAP #222
WEST BANK
MISSISSIPPI RIVER LEVEE

LEGEND

- Alternative 2: 50-year (2%) Level of Risk Reduction
- Alternative 3: Authorized Pre-Katrina (GDM) Level of Risk Reduction
- NOV 12
- Wetlands
- Waters of the US

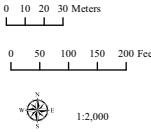




NEW ORLEANS TO VENICE
FEDERAL LEVEE
PLAQUEMINES PARISH
LOUISIANA
CORRIDOR MAP #223
WEST BANK
MISSISSIPPI RIVER LEVEE

LEGEND

- Alternative 2: 50-year (2%) Level of Risk Reduction
- Alternative 3: Authorized Pre-Katrina (GDM) Level of Risk Reduction
- NOV 12
- NOV 15
- Wetlands
- Waters of the US





NEW ORLEANS TO VENICE
FEDERAL LEVEE
PLAQUEMINES PARISH
LOUISIANA
CORRIDOR MAP #224
WEST BANK
MISSISSIPPI RIVER LEVEE

LEGEND

- Alternative 2: 50-year (2%) Level of Risk Reduction
- Alternative 3: Authorized Pre-Katrina (GDM) Level of Risk Reduction
- NOV 12
- NOV 15
- Wetlands
- Waters of the US

