US Army Corps
of Engineers®
NEW ORLEANS DISTRICT

MARK	DESCRIPTION	DATE	APPR.

MARK	DESCRIPTION	DATE	APPR.

U.S. ARMY CORPS OF ENGINEERS
NEW ORLEANS DISTRICT
NEW ORLEANS, LOUISIANA

DESIGNED BY:
DWN BY:
CKD BY:
SUBMITTED BY:
PLOT SCALE:
PLOT DATE:
SIZE:
FILE NAME:
DATE: JANUARY 2019
SOLICITATION NO.:
CONTRACT NO.:
FILE NUMBER:

UPPER BARATARIA BASIN
FLOOD RISK MANAGEMENT
STUDY
DES ALLEMANDS-PARADIS LOOP
UTILITIES

LAFOURCHE AND ST. CHARLES PARISHES, LA

SHEET
IDENTIFICATION

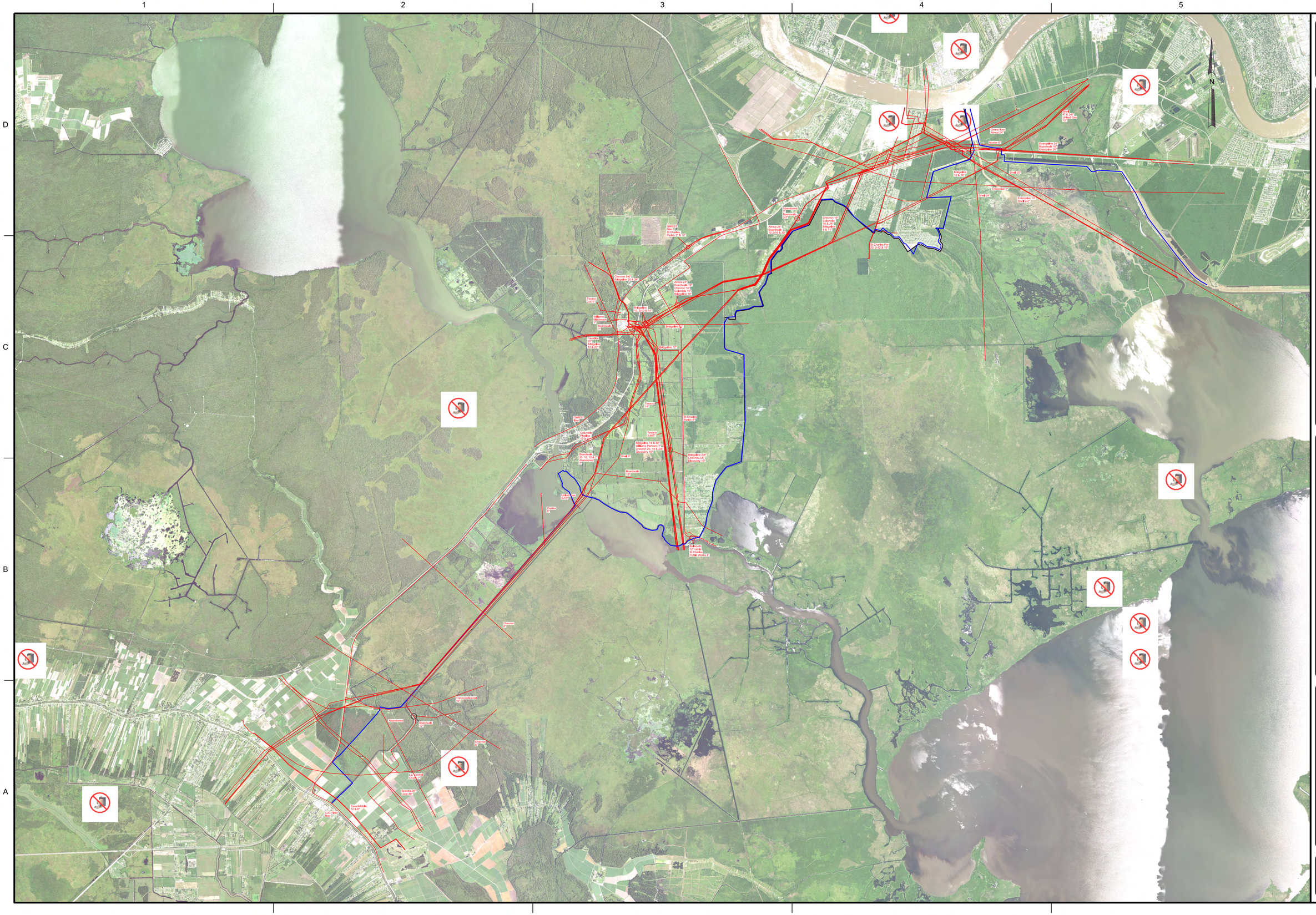

US Army Corps of Engineers®
NEW ORLEANS DISTRICT

MARK	DESCRIPTION	DATE	APPR.

MARK	DESCRIPTION	DATE	APPR.

U.S. ARMY CORPS OF ENGINEERS
NEW ORLEANS DISTRICT
NEW ORLEANS, LOUISIANA

DESIGNED BY:
DATE: JANUARY 2019
DWN BY: CMJ
CKD BY:
SOLICITATION NO.:
SUBMITTED BY:
CONTRACT NO.:
PLOT SCALE:
PLOT DATE:
FILE NUMBER:
SIZE:
FILE NAME:

UPPER BARATARIA BASIN
FLOOD RISK MANAGEMENT
STUDY
HIGHWAY 90
UTILITIES

LAFOURCHE AND ST. CHARLES PARISHES, LA

SHEET IDENTIFICATION

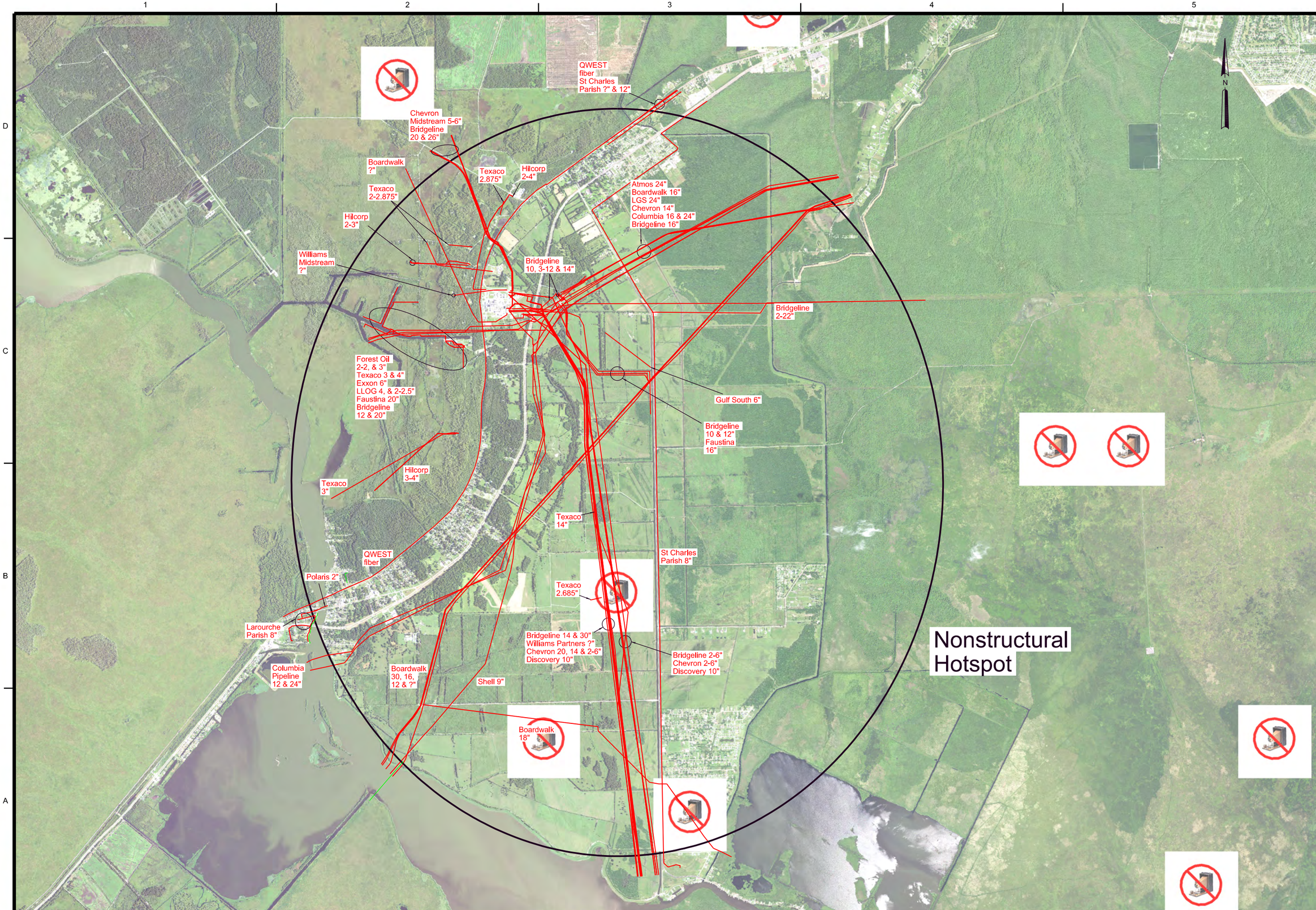

US Army Corps of Engineers
NEW ORLEANS DISTRICT

MARK	DESCRIPTION	DATE	APPR.

MARK	DESCRIPTION	DATE	APPR.

DESIGNED BY: DATE: JANUARY 2019
DWN BY: CMJ CKD BY: SOLICITATION NO.:
SUBMITTED BY: CONTRACT NO.:
PLOT SCALE: PLOT DATE: FILE NUMBER:
SIZE: FILE NAME:

U.S. ARMY CORPS OF ENGINEERS
NEW ORLEANS DISTRICT
NEW ORLEANS, LOUISIANA

UPPER BARATARIA BASIN
FLOOD RISK MANAGEMENT
STUDY
NONSTRUCTURAL HOTSPOT
(Des Allemands area)

UTILITIES

LAFOURCHE AND ST. CHARLES PARISHES, LA

SHEET
IDENTIFICATION

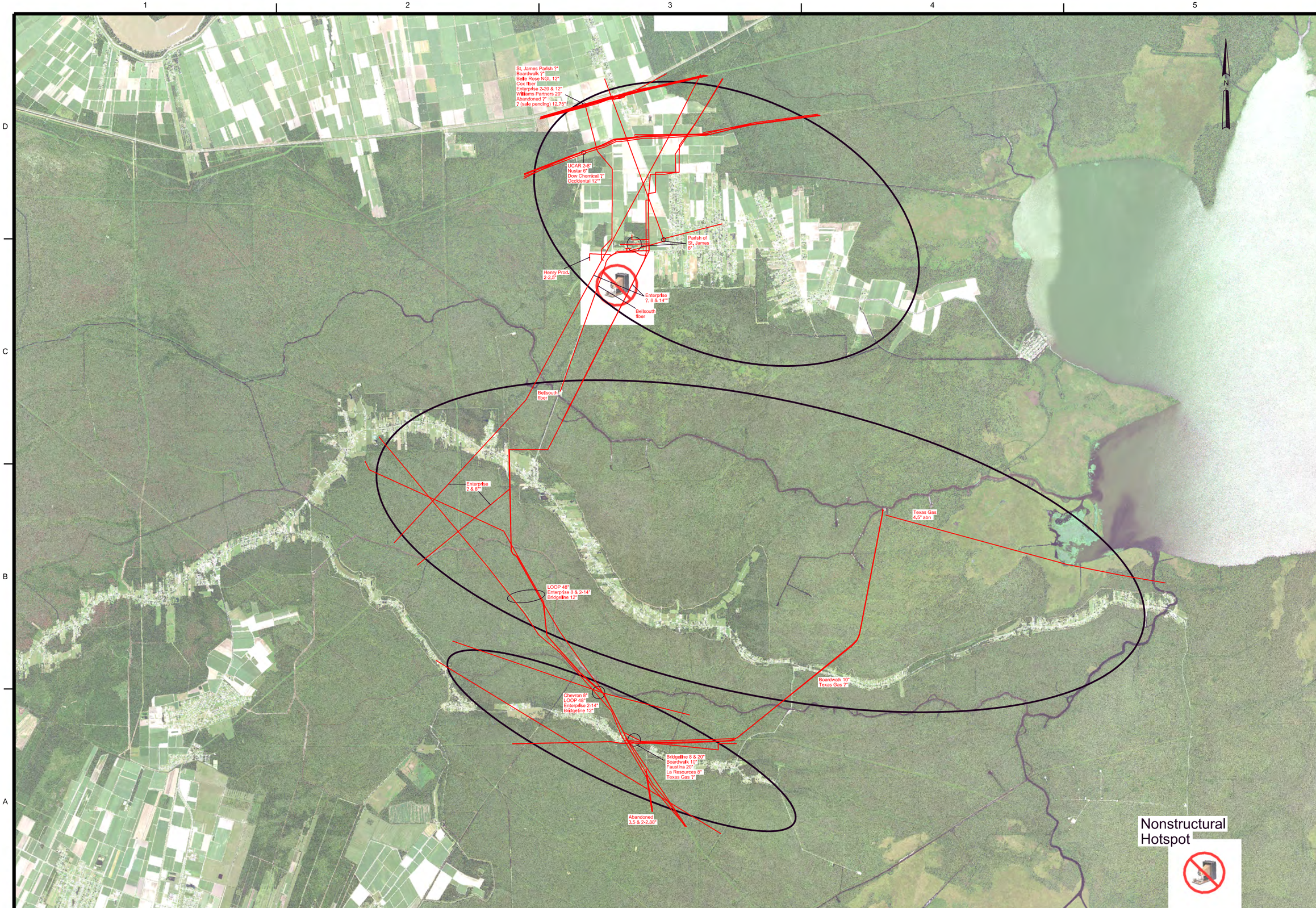

US Army Corps of Engineers®
NEW ORLEANS DISTRICT

MARK	DESCRIPTION	DATE	APPR.

MARK	DESCRIPTION	DATE	APPR.

DESIGNED BY:
DATE: JANUARY 2019
DWN BY: CMJ
CKD BY:
SOLICITATION NO.:
SUBMITTED BY:
CONTRACT NO.:
PLOT SCALE:
PLOT DATE:
FILE NUMBER:
SIZE:
FILE NAME:

U.S. ARMY CORPS OF ENGINEERS
NEW ORLEANS DISTRICT
NEW ORLEANS, LOUISIANA

UPPER BARATARIA BASIN
FLOOD RISK MANAGEMENT
STUDY
NONSTRUCTURAL HOTSPOTS
UTILITIES

LAFOURCHE AND ST. CHARLES PARISHES, LA

SHEET
IDENTIFICATION

US Army Corps of Engineers®
NEW ORLEANS DISTRICT

MARK	DESCRIPTION	DATE	APPR.

MARK	DESCRIPTION	DATE	APPR.

U.S. ARMY CORPS OF ENGINEERS
NEW ORLEANS DISTRICT
NEW ORLEANS, LOUISIANA

DESIGNED BY:
DWN BY: CMJ
CKD BY:
SUBMITTED BY:
DATE: JANUARY 2010
SOLICITATION NO.:
CONTRACT NO.:
PLOT SCALE:
PLOT DATE:
FILE NUMBER:
SIZE:
FILE NAME:

UPPER BARATARIA BASIN
FLOOD RISK MANAGEMENT
STUDY
RACELAND LOOP
UTILITIES

LAFOURCHE PARISH, LA

SHEET
IDENTIFICATION