



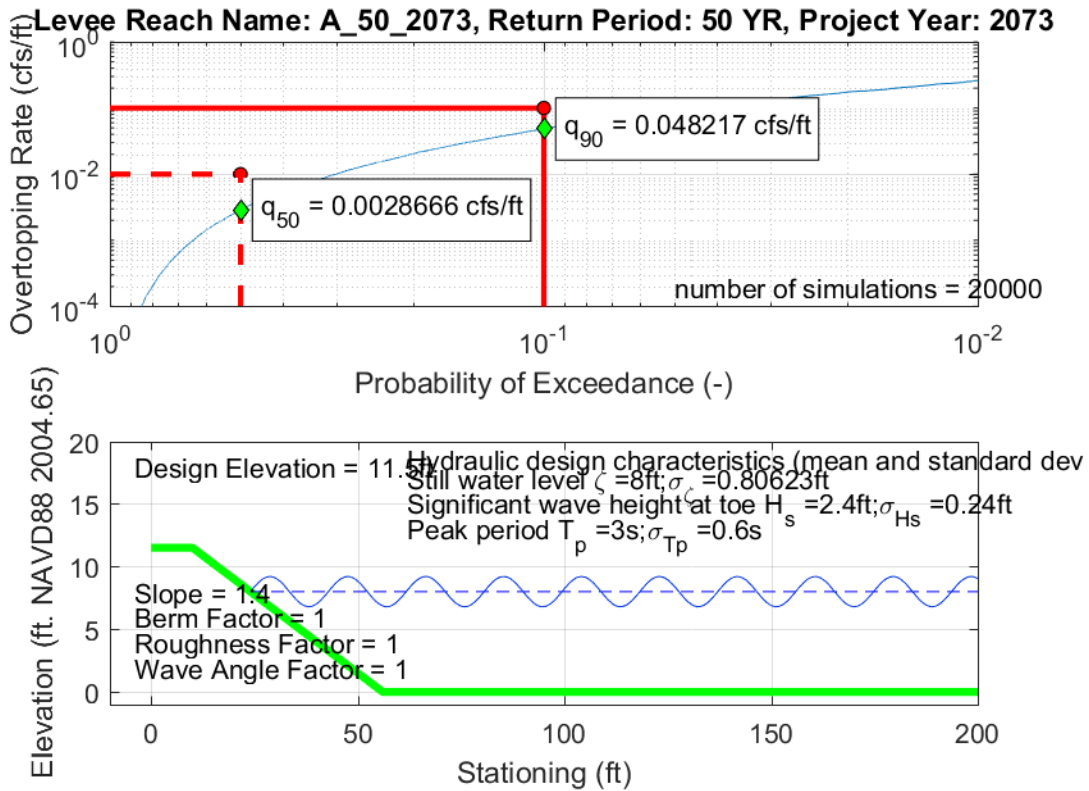
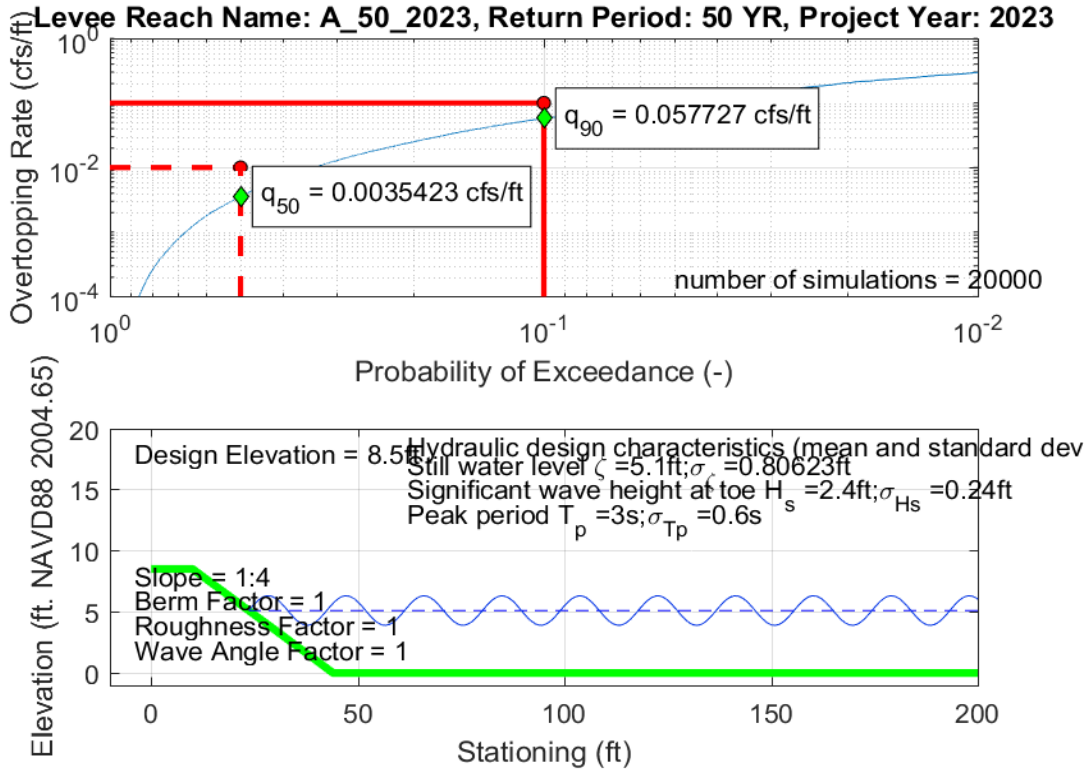
Upper Barataria Basin, Louisiana Feasibility Report



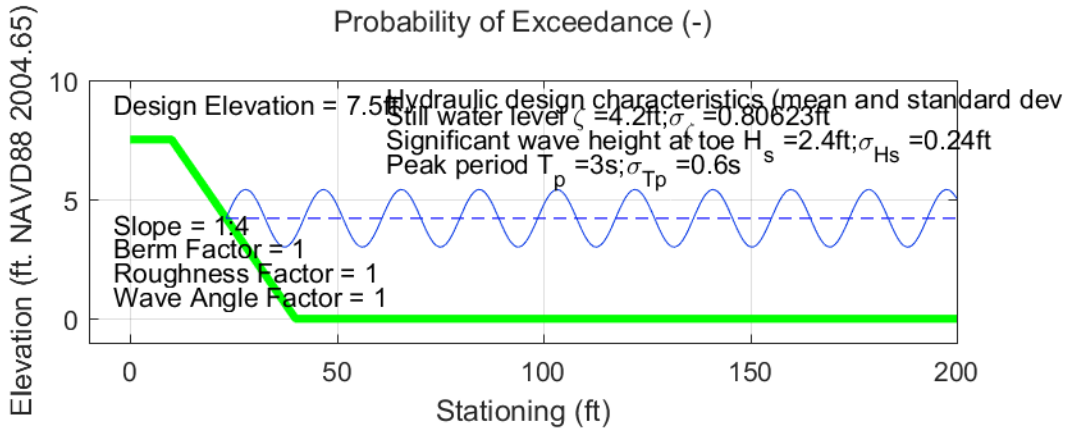
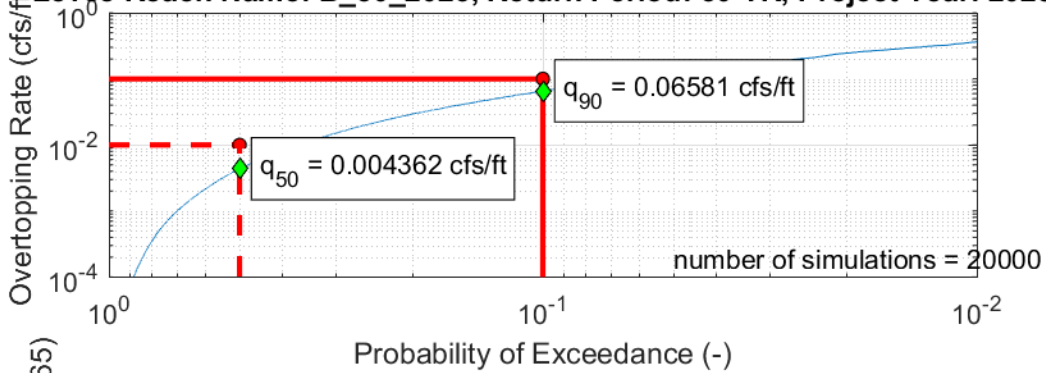
**Appendix A: Annex 7 – Levee Design Elevation Output Plots
for Exterior Overtopping Analysis**

December 2021

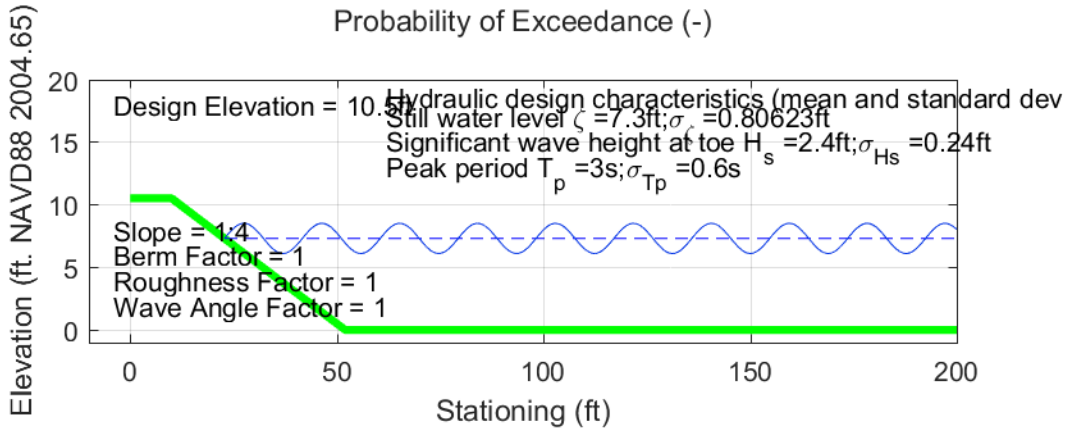
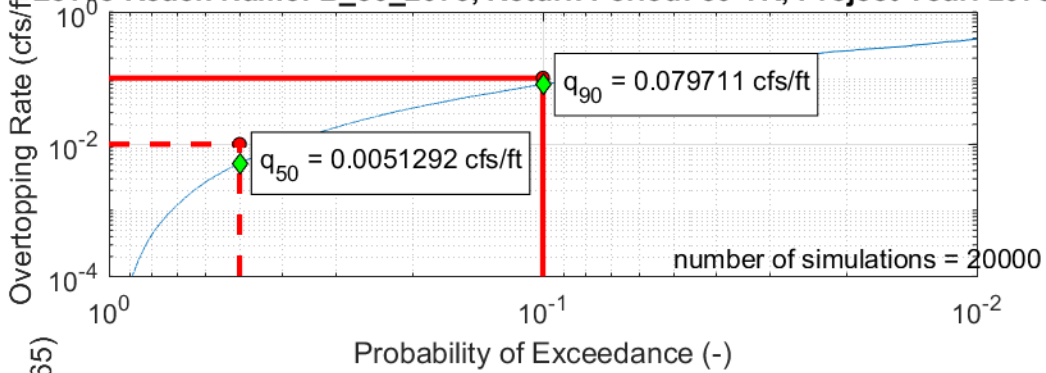
2% (50-year)



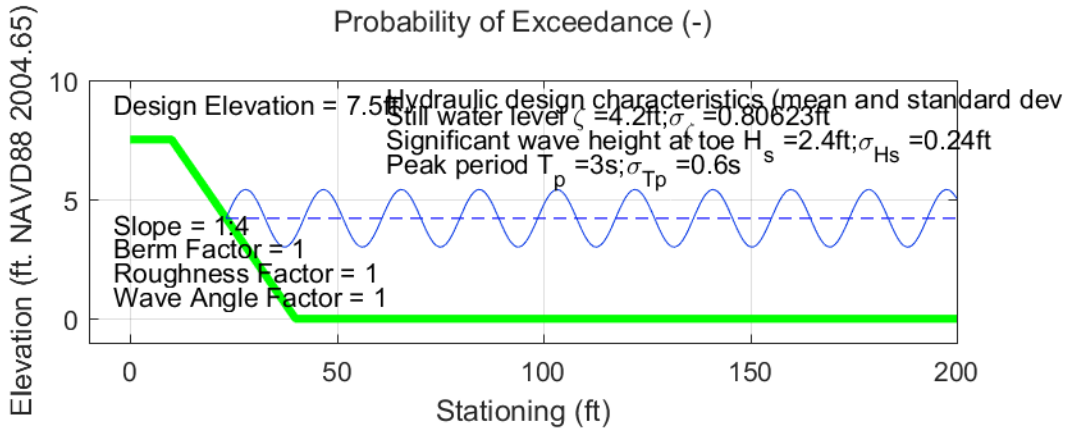
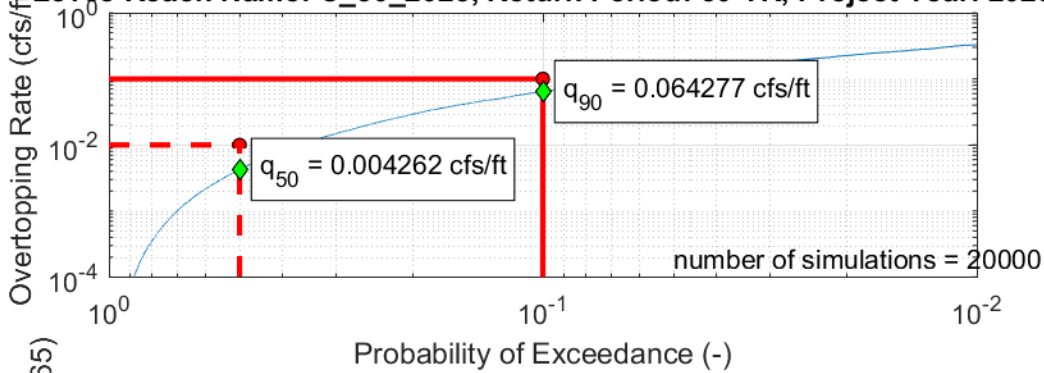
Levee Reach Name: B_50_2023, Return Period: 50 YR, Project Year: 2023



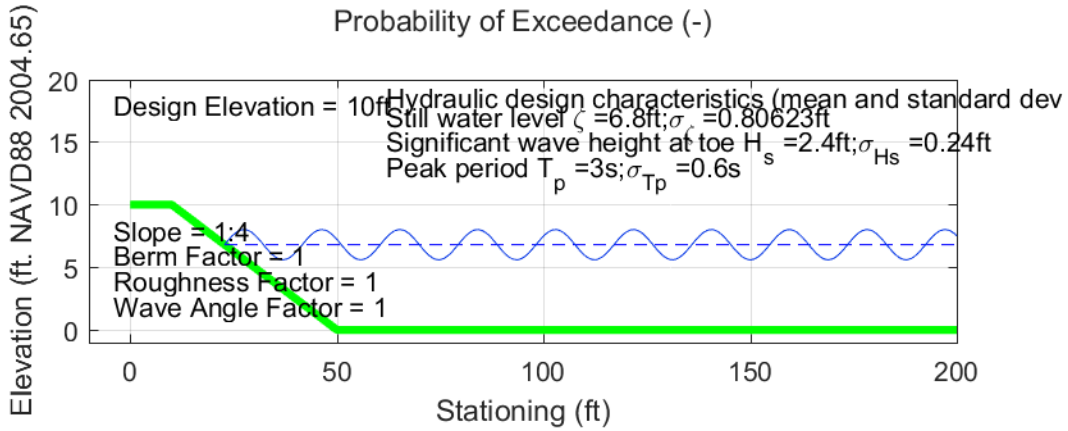
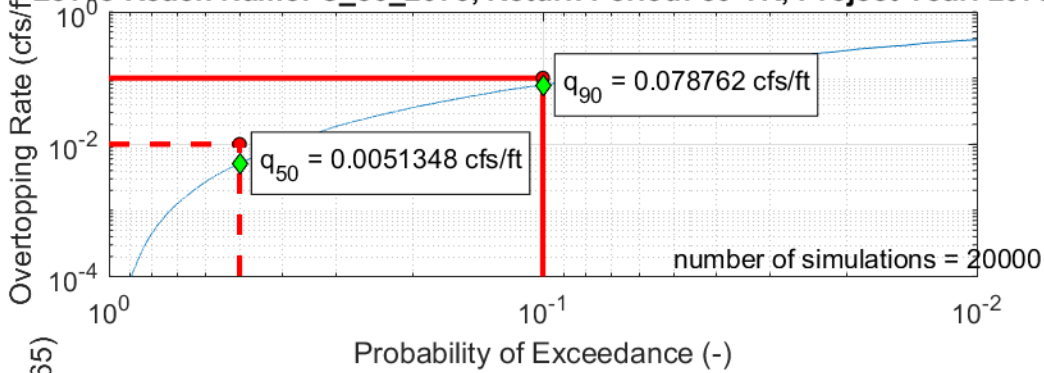
Levee Reach Name: B_50_2073, Return Period: 50 YR, Project Year: 2073



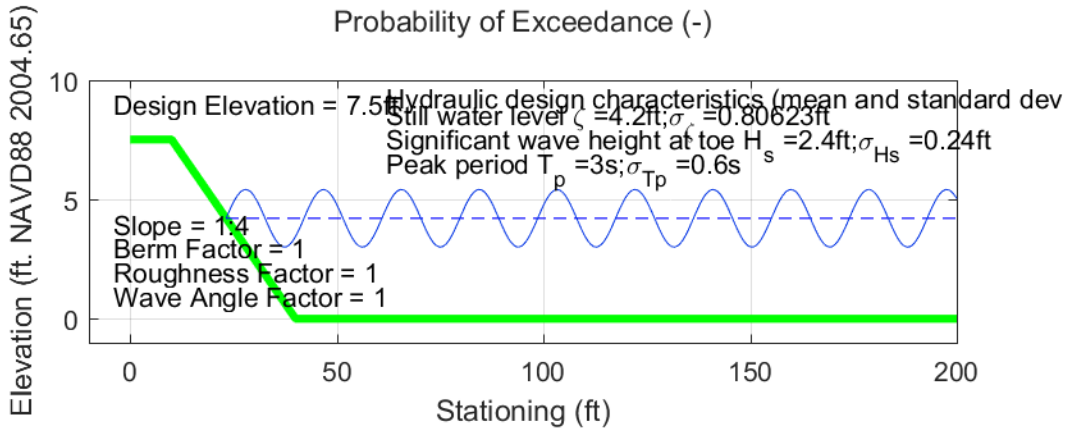
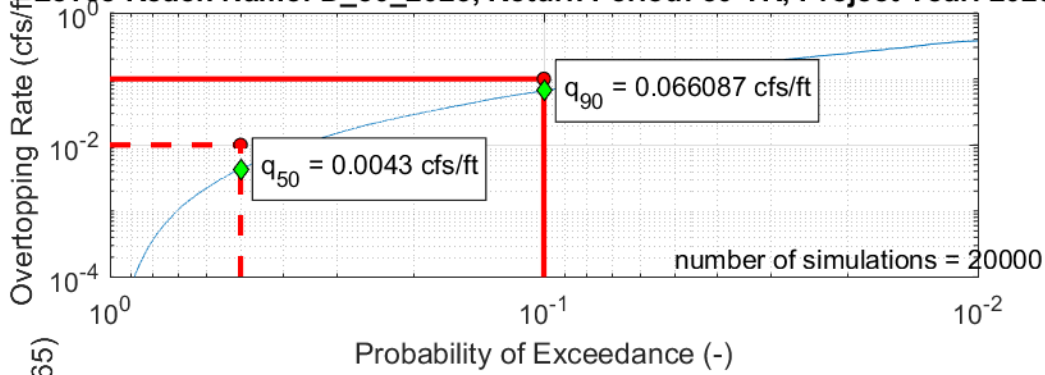
Levee Reach Name: C_50_2023, Return Period: 50 YR, Project Year: 2023



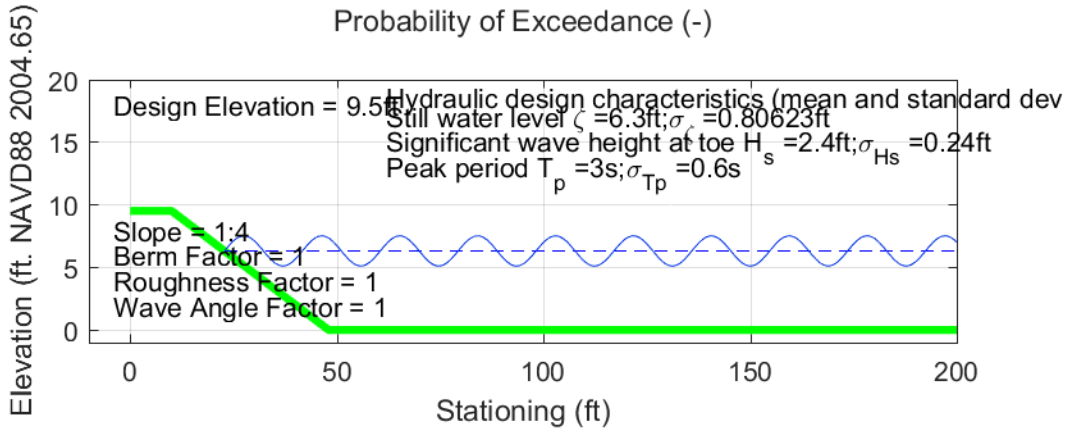
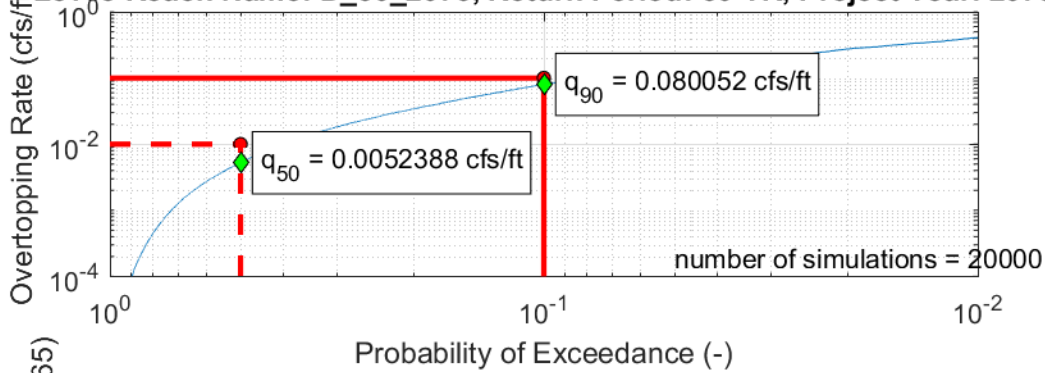
Levee Reach Name: C_50_2073, Return Period: 50 YR, Project Year: 2073



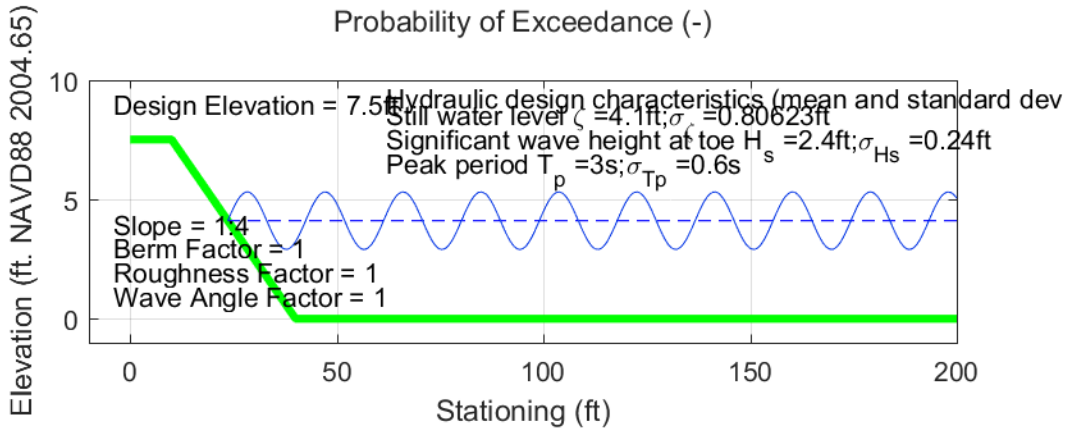
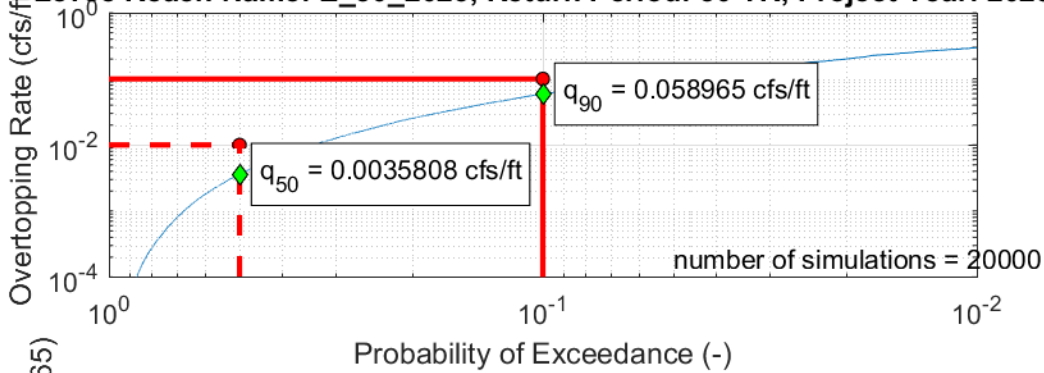
Levee Reach Name: D_50_2023, Return Period: 50 YR, Project Year: 2023



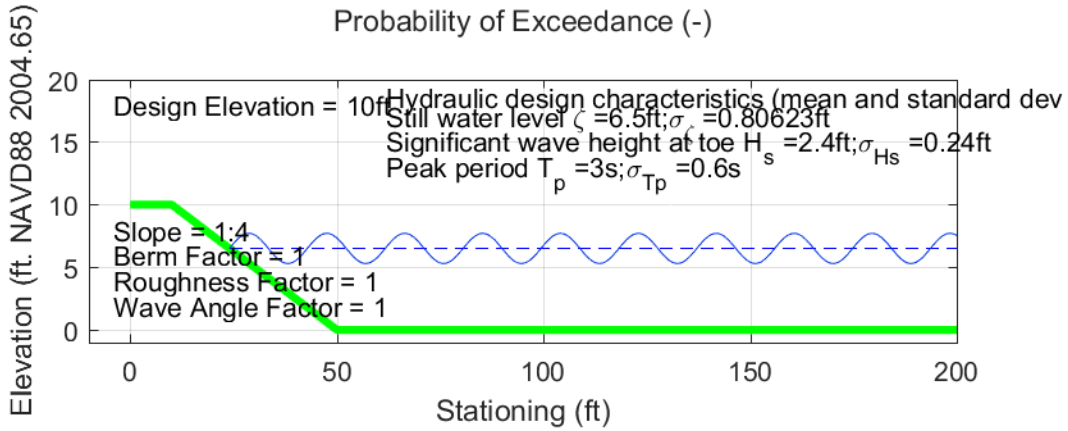
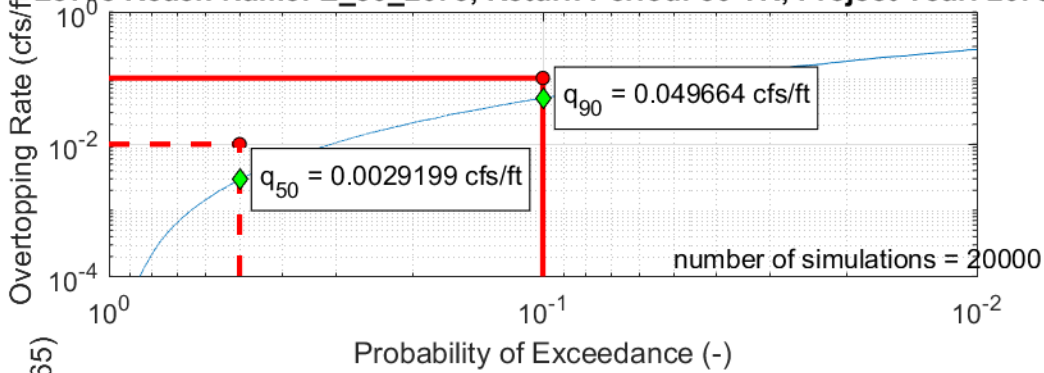
Levee Reach Name: D_50_2073, Return Period: 50 YR, Project Year: 2073



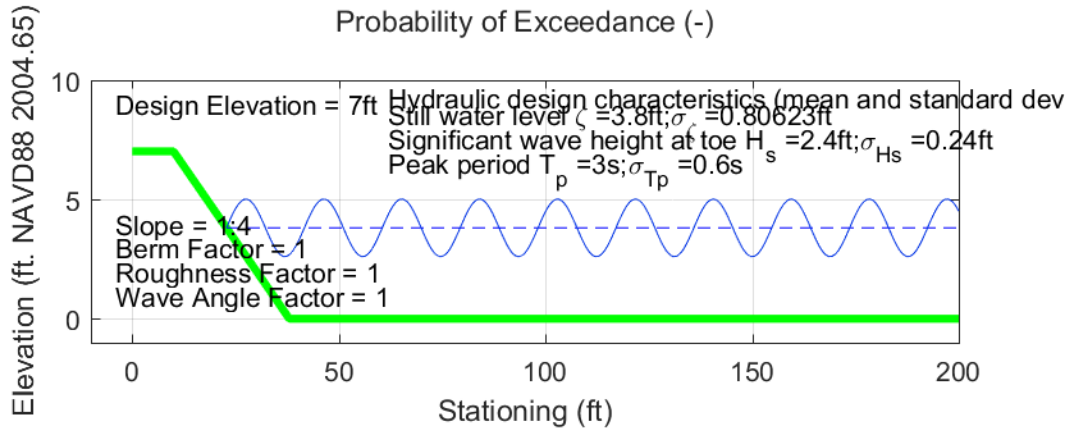
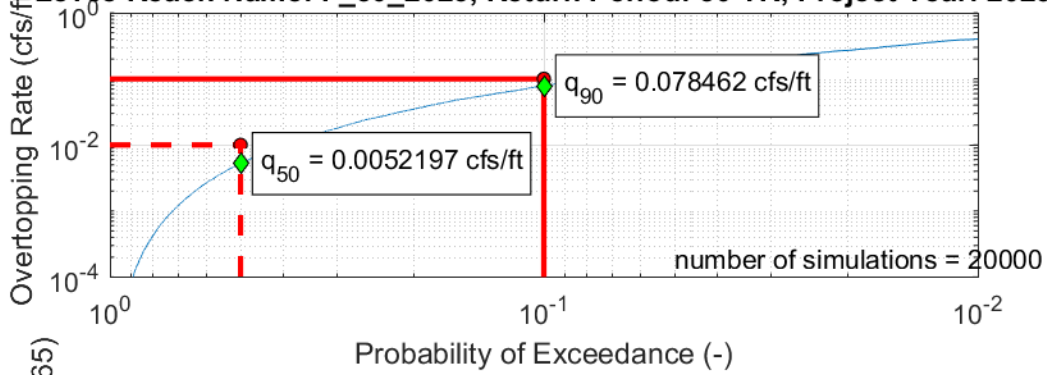
Levee Reach Name: E_50_2023, Return Period: 50 YR, Project Year: 2023



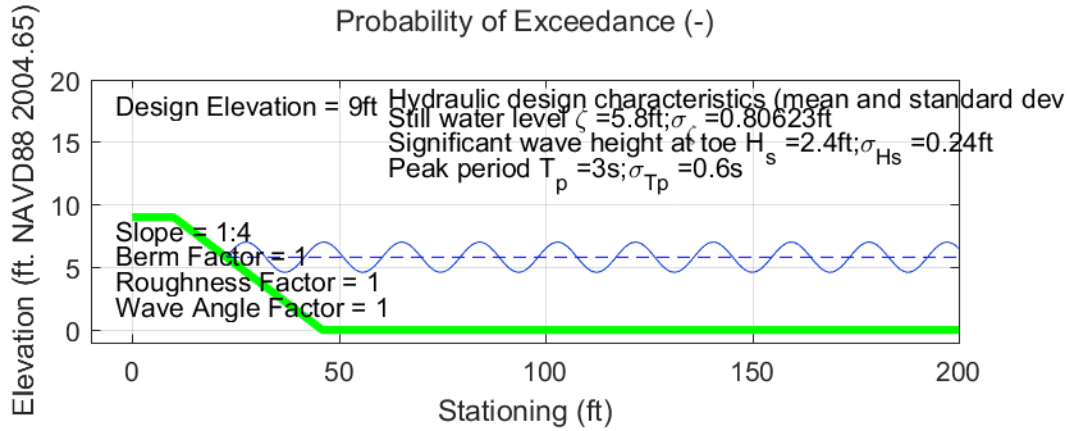
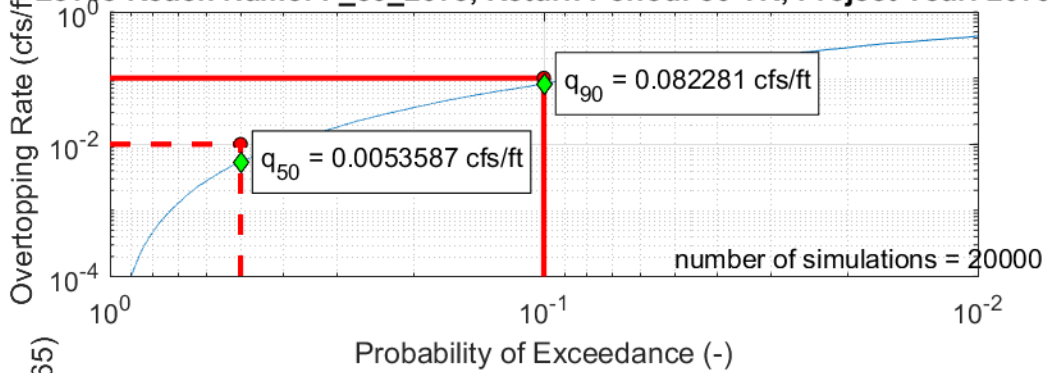
Levee Reach Name: E_50_2073, Return Period: 50 YR, Project Year: 2073



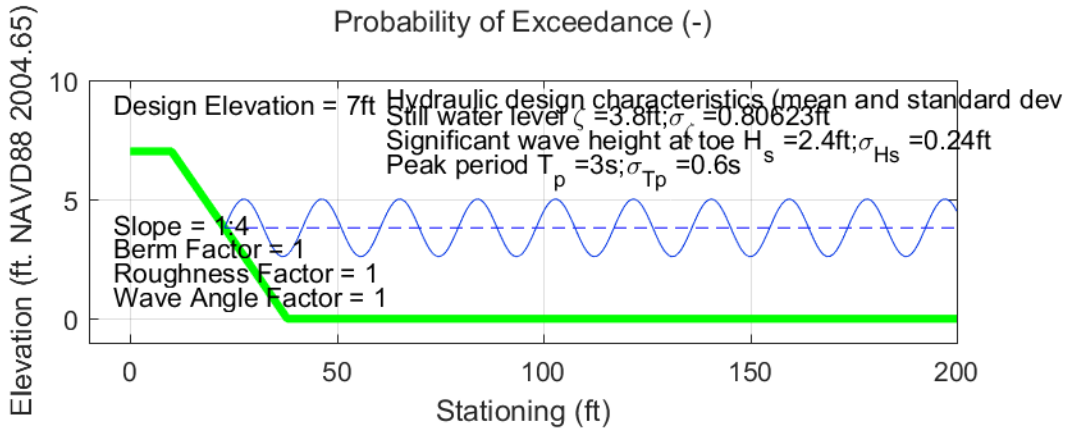
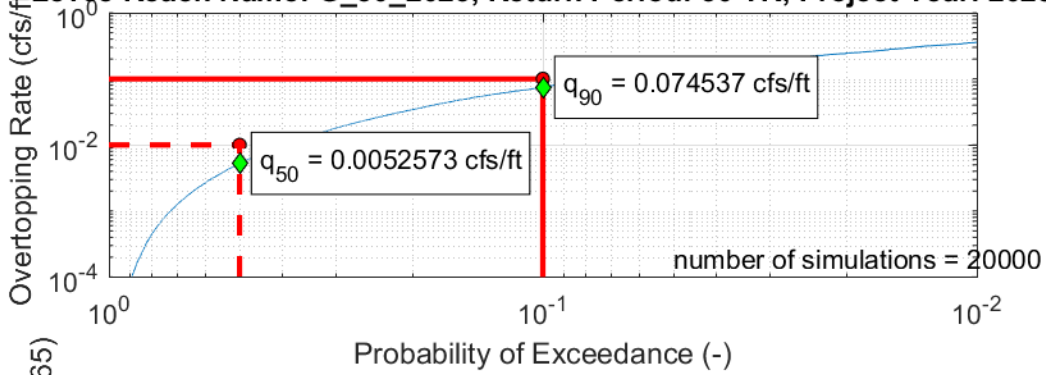
Levee Reach Name: F_50_2023, Return Period: 50 YR, Project Year: 2023



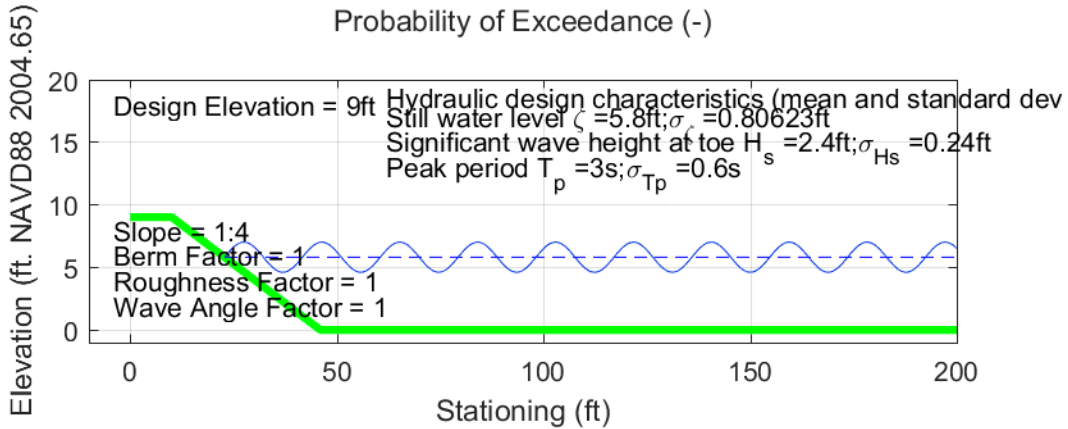
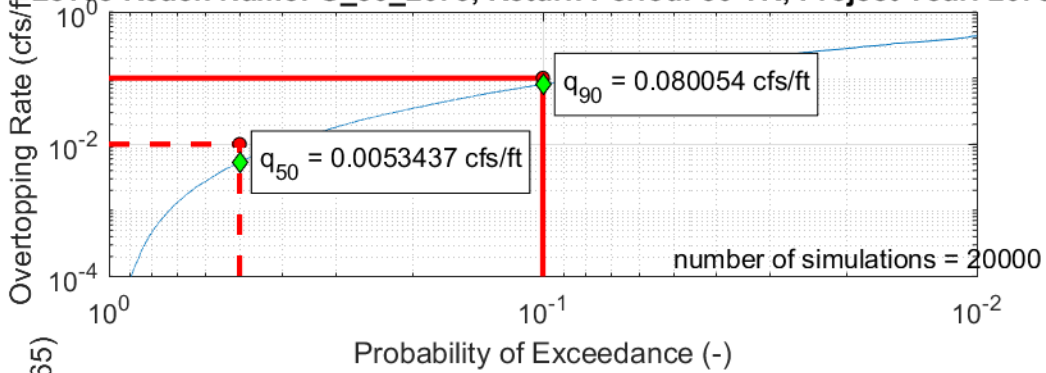
Levee Reach Name: F_50_2073, Return Period: 50 YR, Project Year: 2073



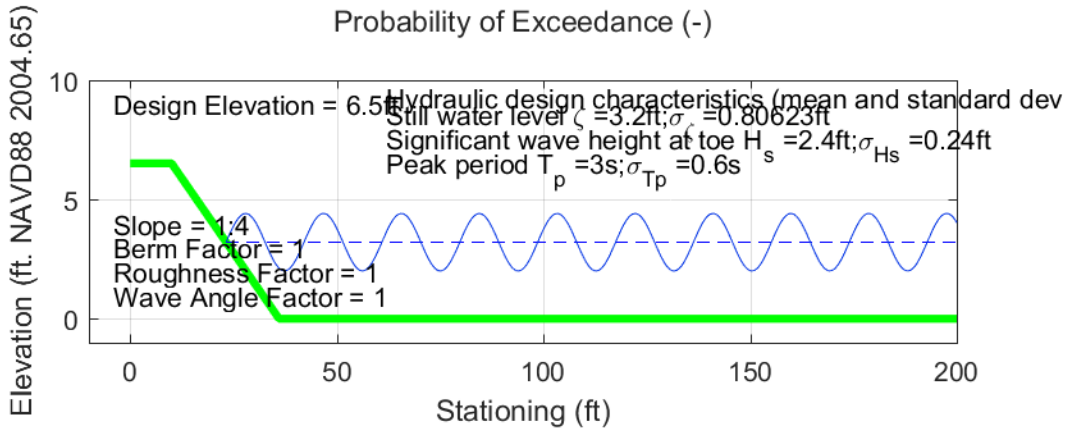
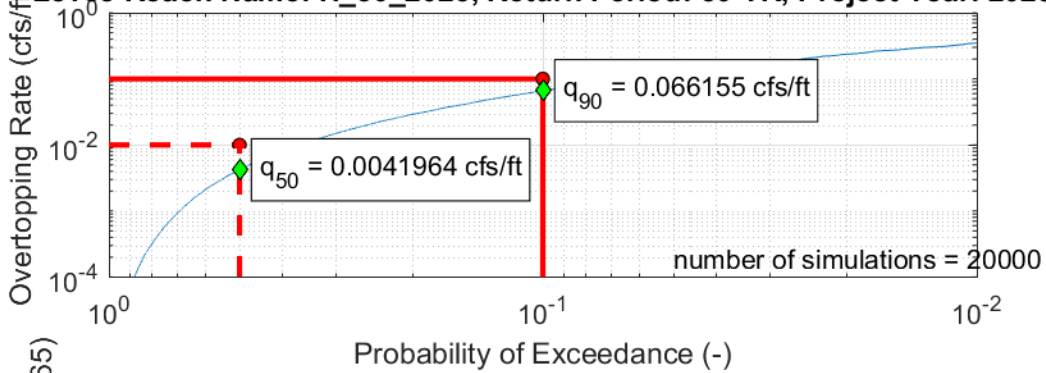
Levee Reach Name: G_50_2023, Return Period: 50 YR, Project Year: 2023



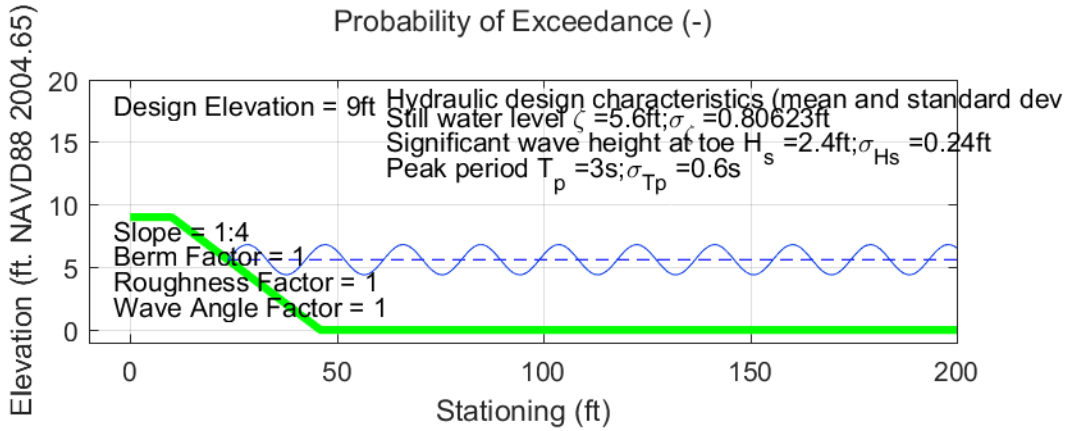
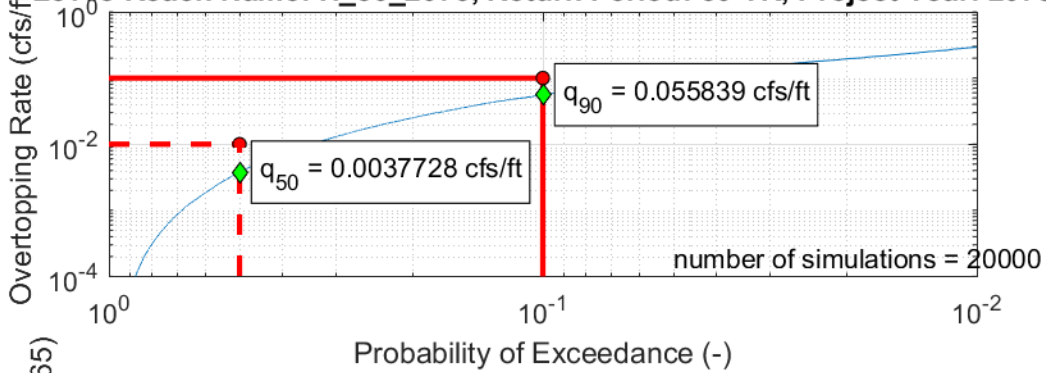
Levee Reach Name: G_50_2073, Return Period: 50 YR, Project Year: 2073



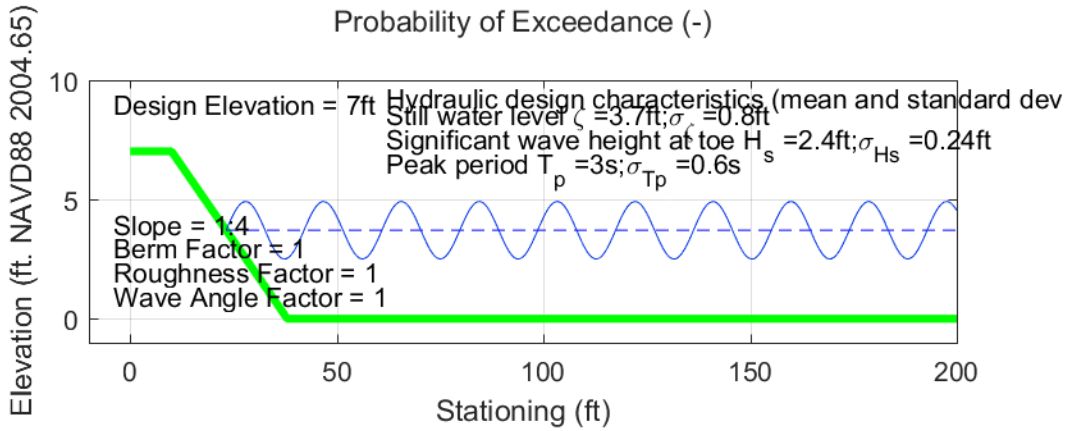
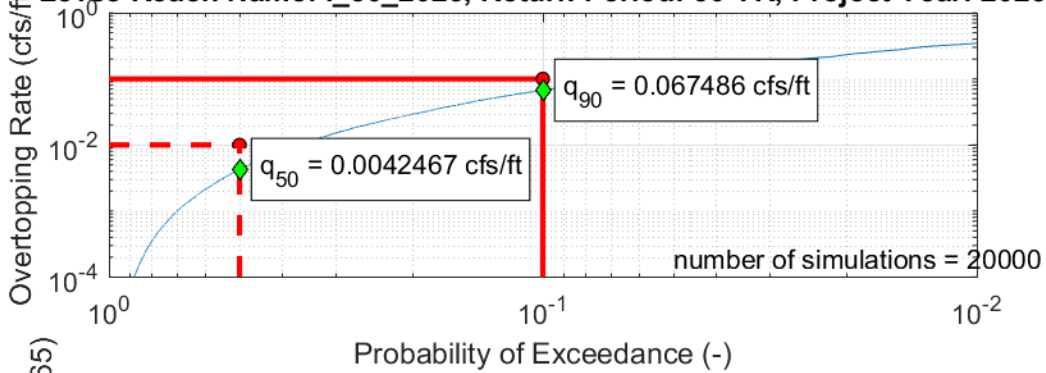
Levee Reach Name: H_50_2023, Return Period: 50 YR, Project Year: 2023



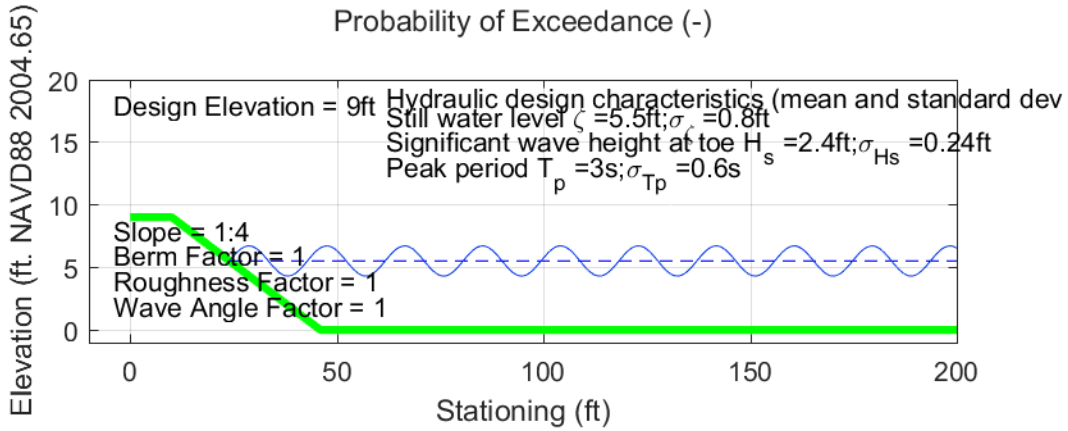
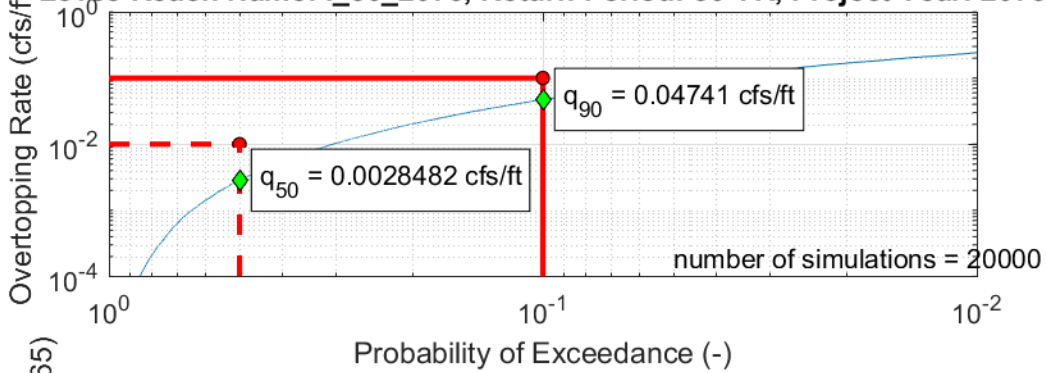
Levee Reach Name: H_50_2073, Return Period: 50 YR, Project Year: 2073



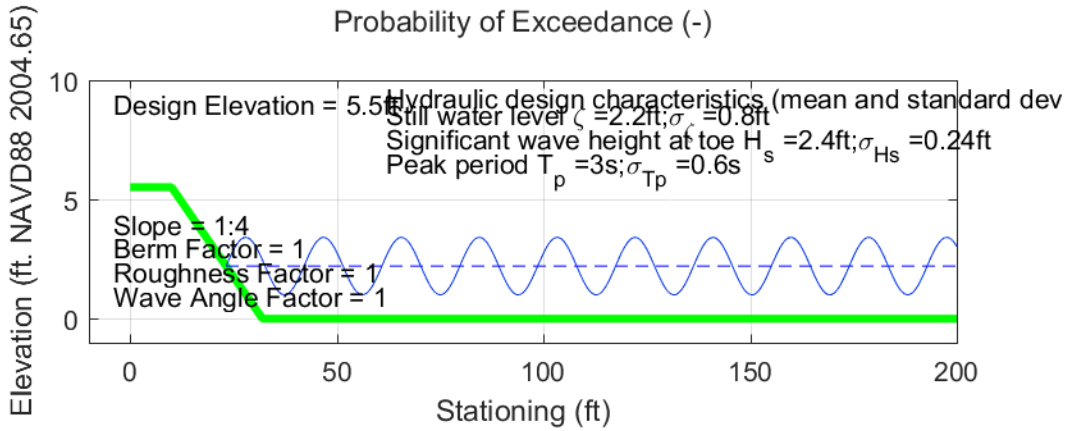
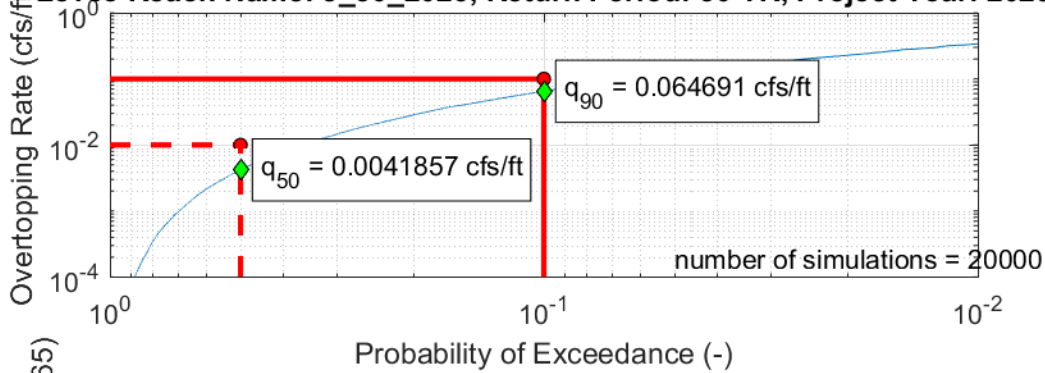
Levee Reach Name: I_50_2023, Return Period: 50 YR, Project Year: 2023



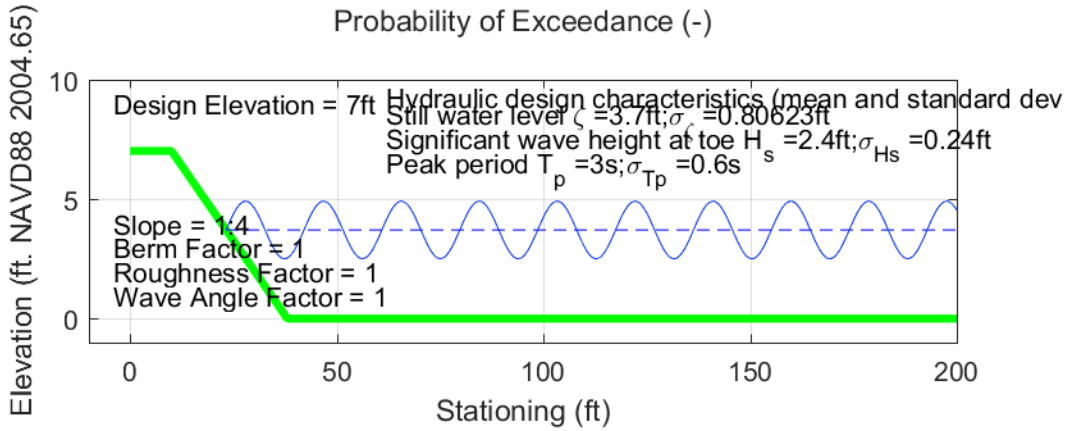
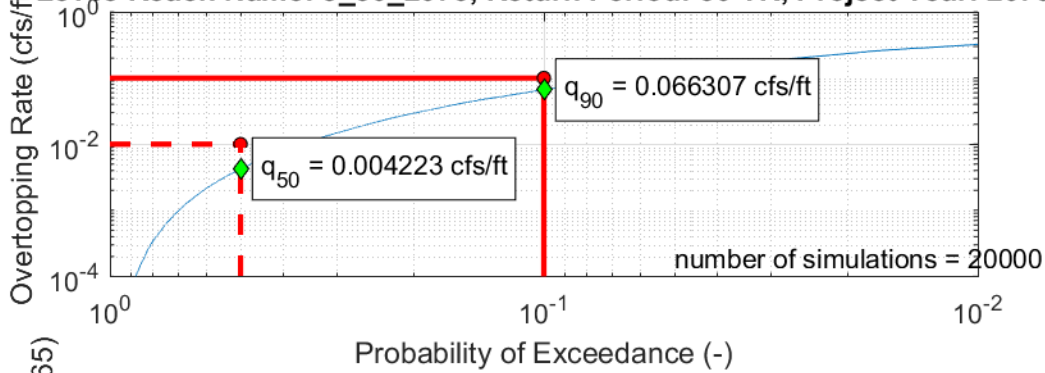
Levee Reach Name: I_50_2073, Return Period: 50 YR, Project Year: 2073



Levee Reach Name: J_50_2023, Return Period: 50 YR, Project Year: 2023

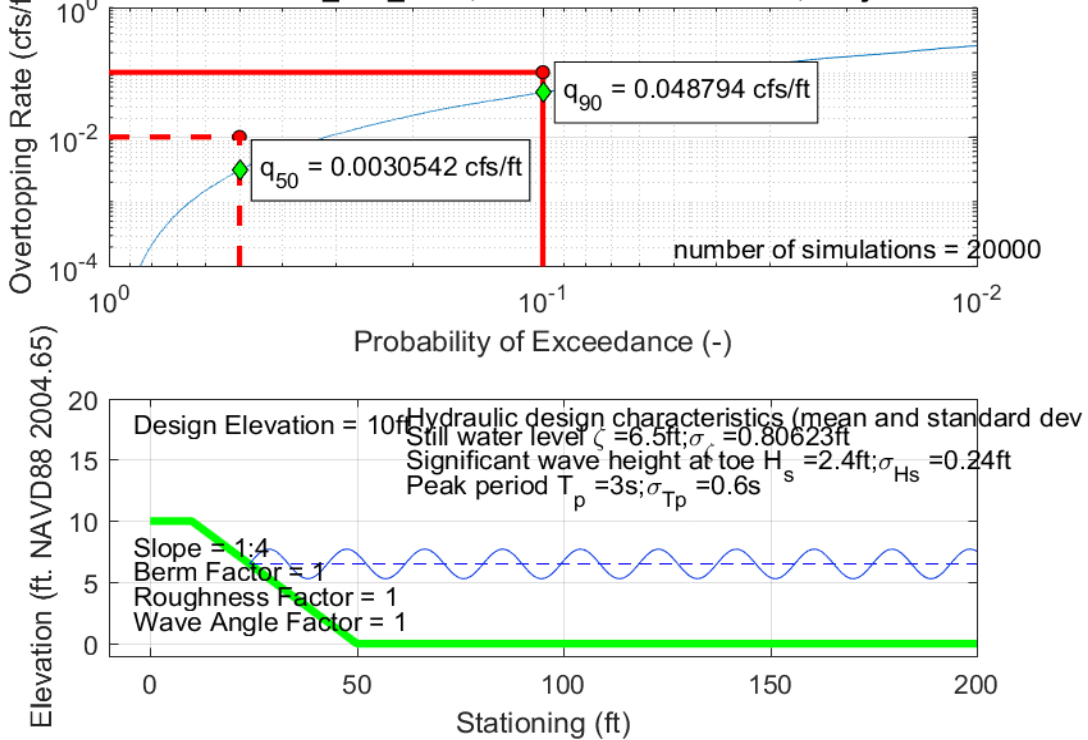


Levee Reach Name: J_50_2073, Return Period: 50 YR, Project Year: 2073

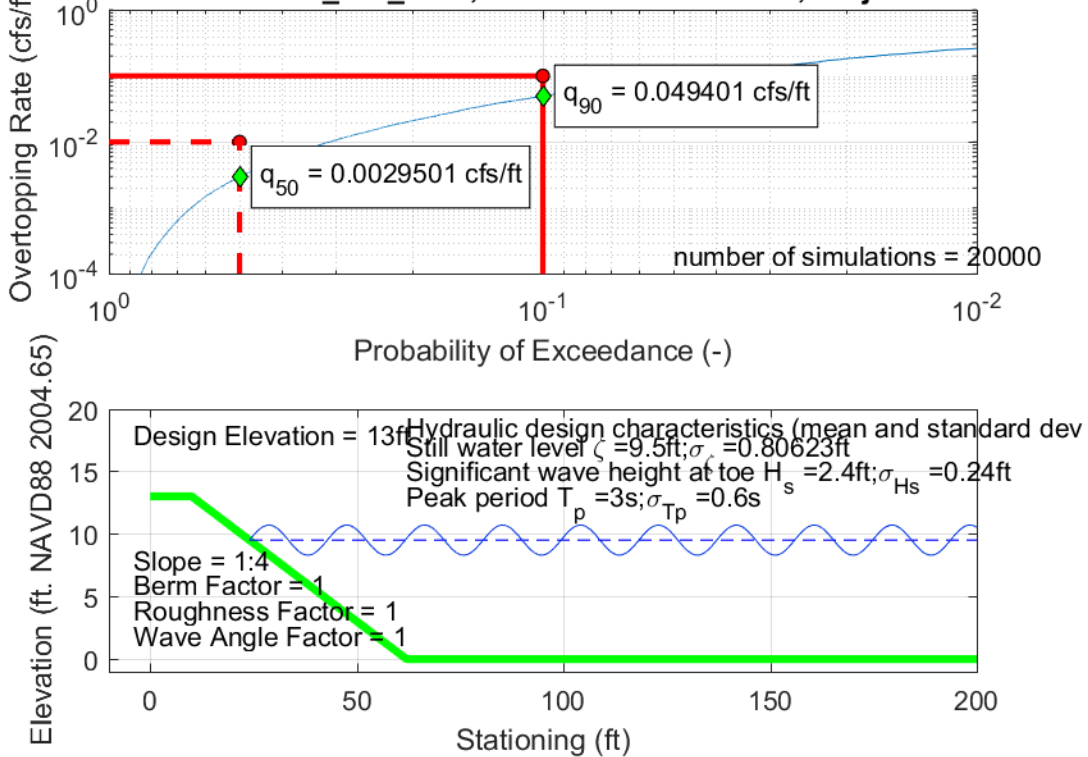


1% (100-year)

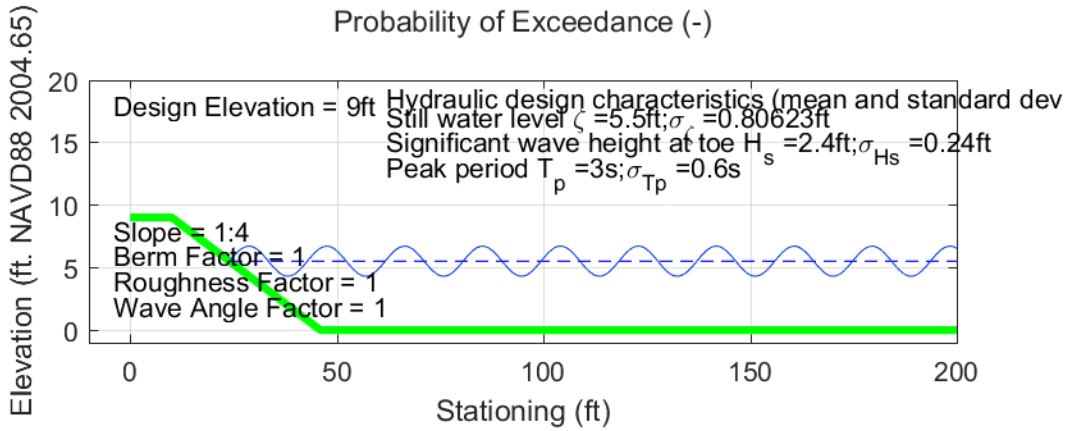
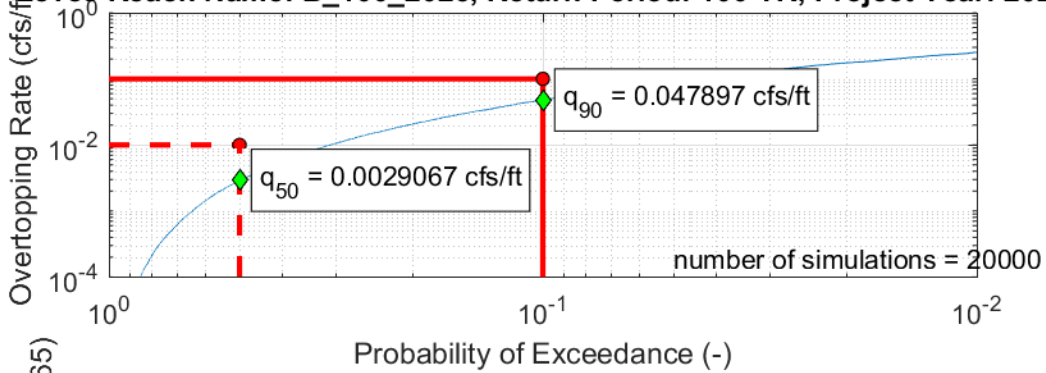
Levee Reach Name: A_100_2023, Return Period: 100 YR, Project Year: 2023



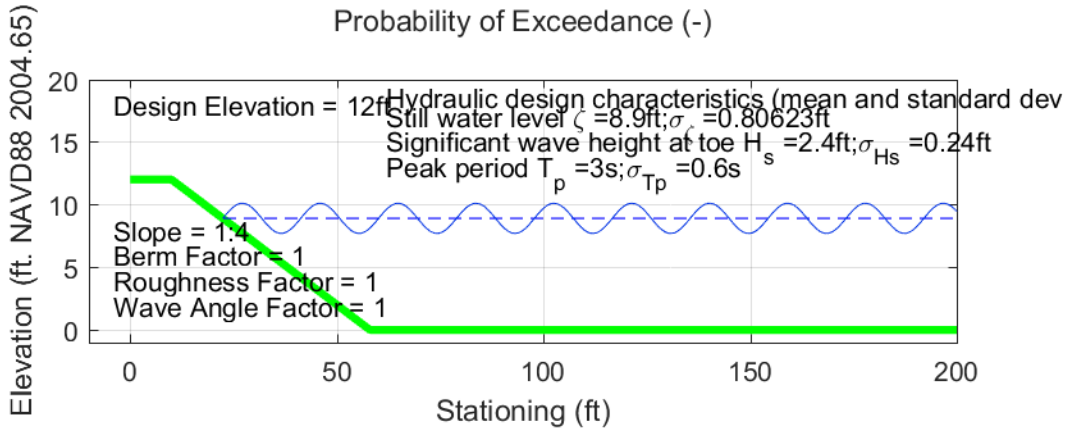
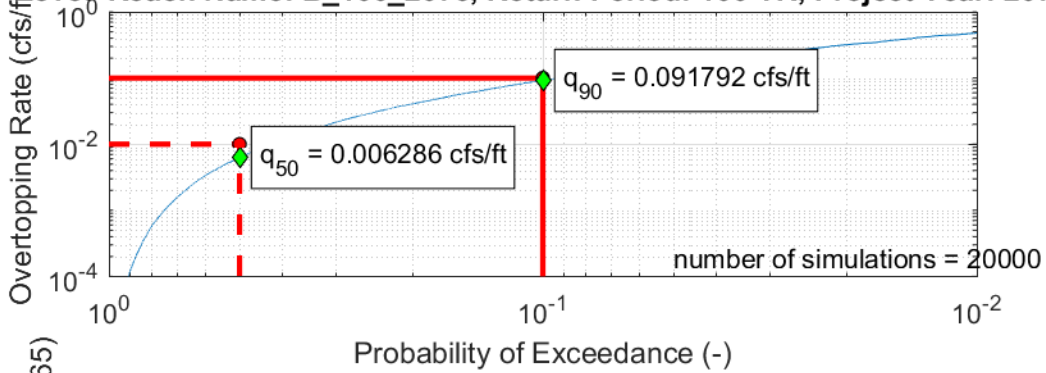
Levee Reach Name: A_100_2073, Return Period: 100 YR, Project Year: 2073



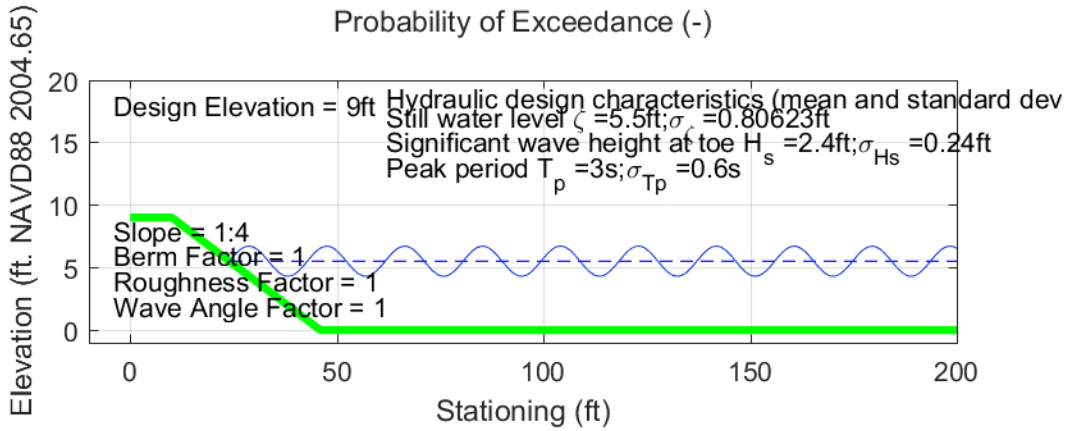
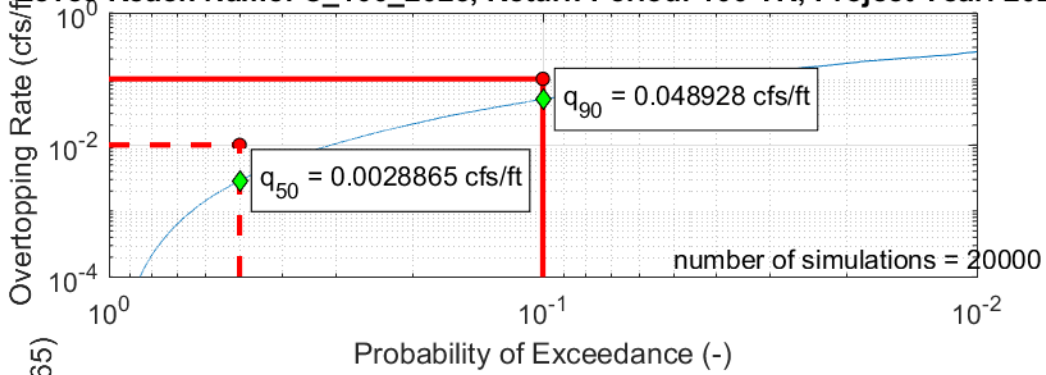
Levee Reach Name: B_100_2023, Return Period: 100 YR, Project Year: 2023



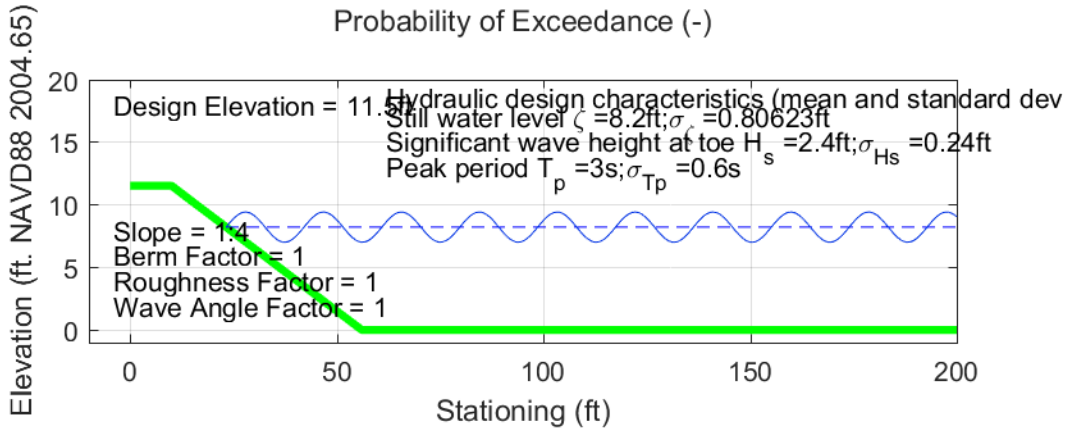
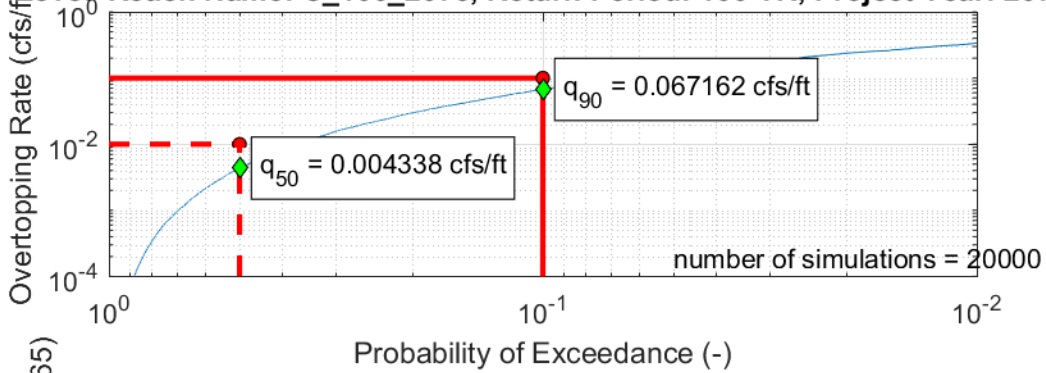
Levee Reach Name: B_100_2073, Return Period: 100 YR, Project Year: 2073



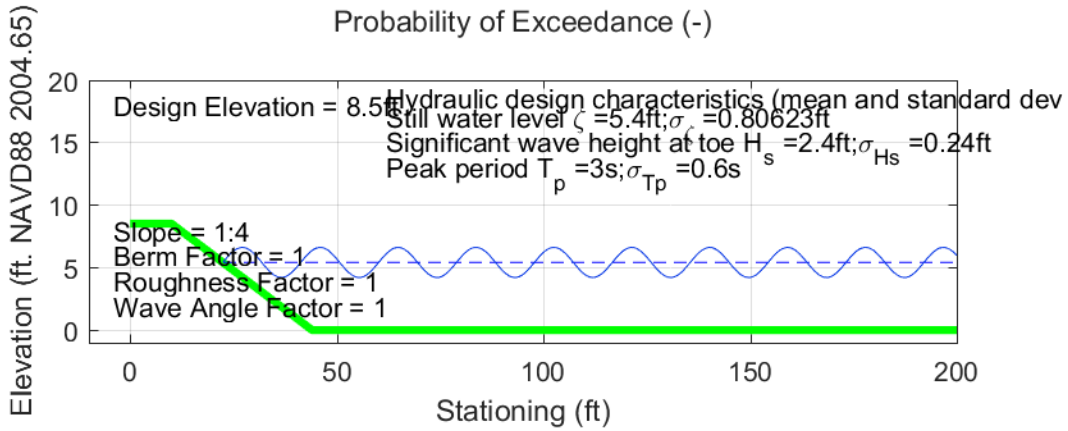
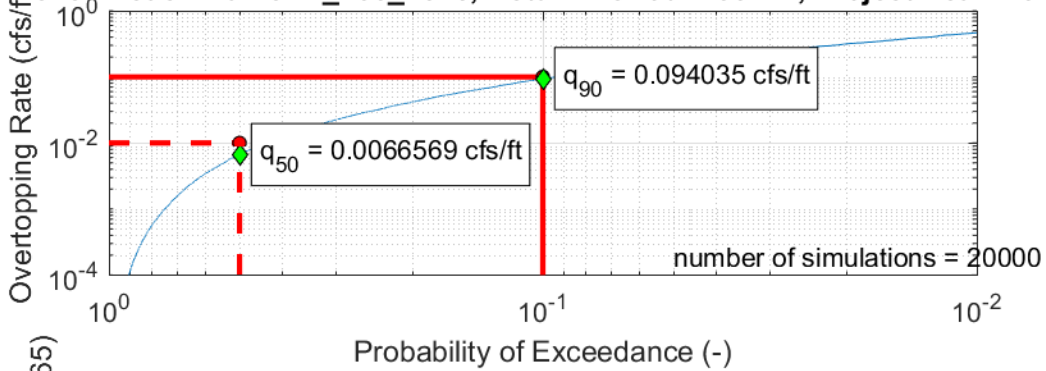
Levee Reach Name: C_100_2023, Return Period: 100 YR, Project Year: 2023



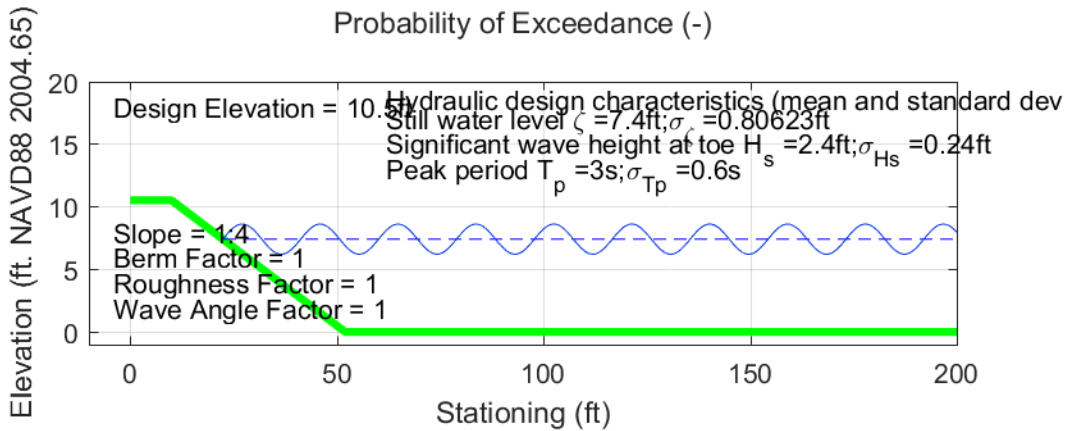
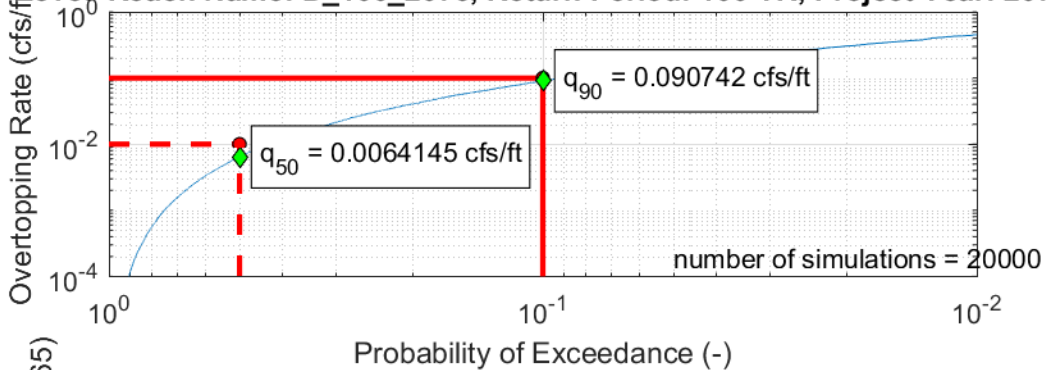
Levee Reach Name: C_100_2073, Return Period: 100 YR, Project Year: 2073



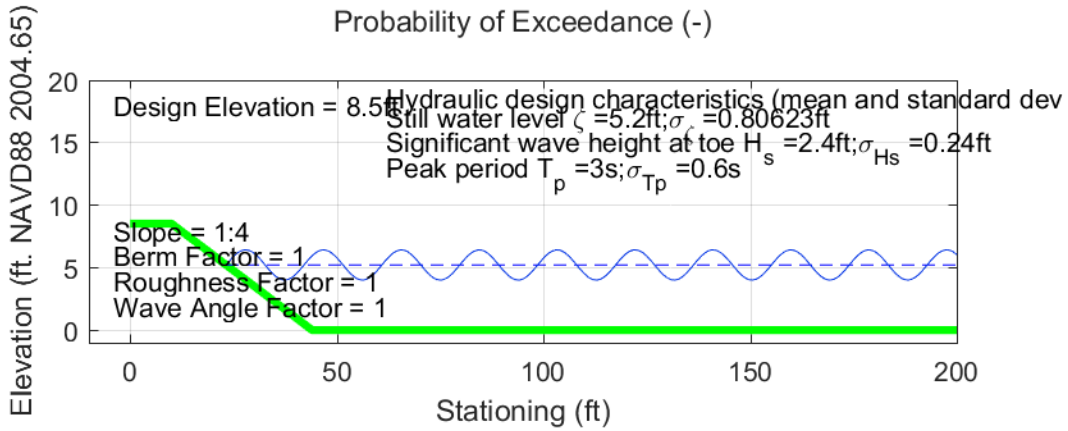
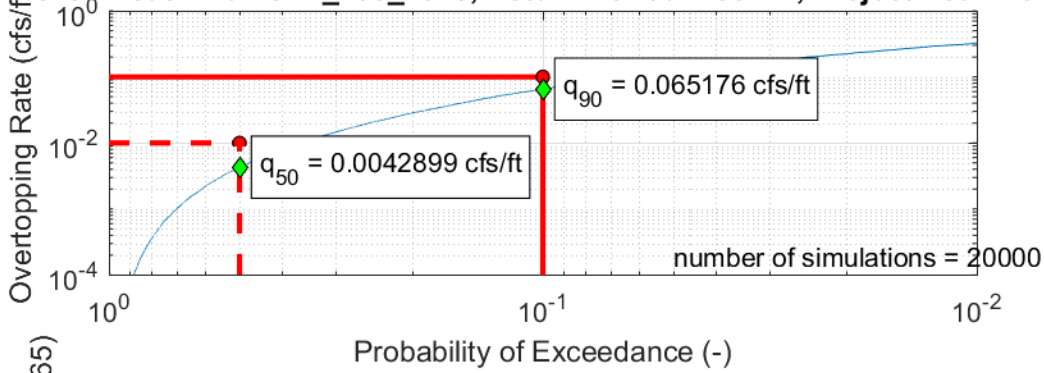
Levee Reach Name: D_100_2023, Return Period: 100 YR, Project Year: 2023



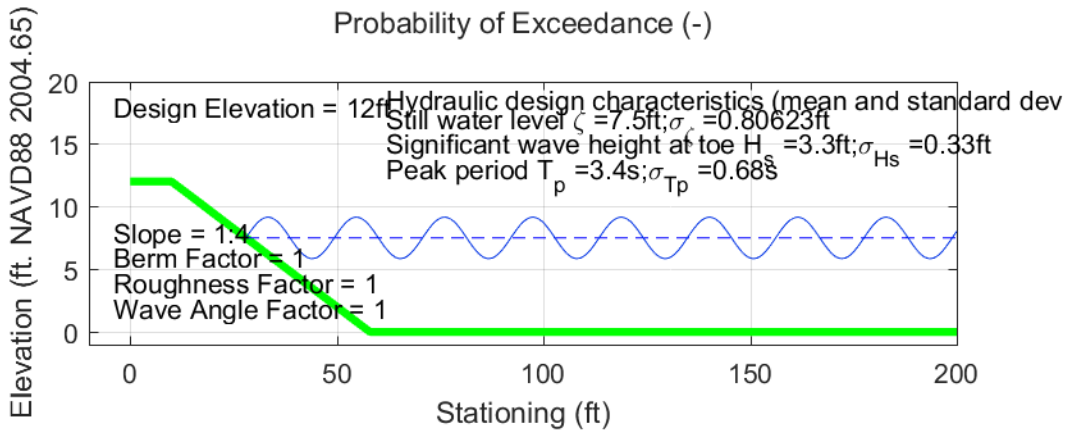
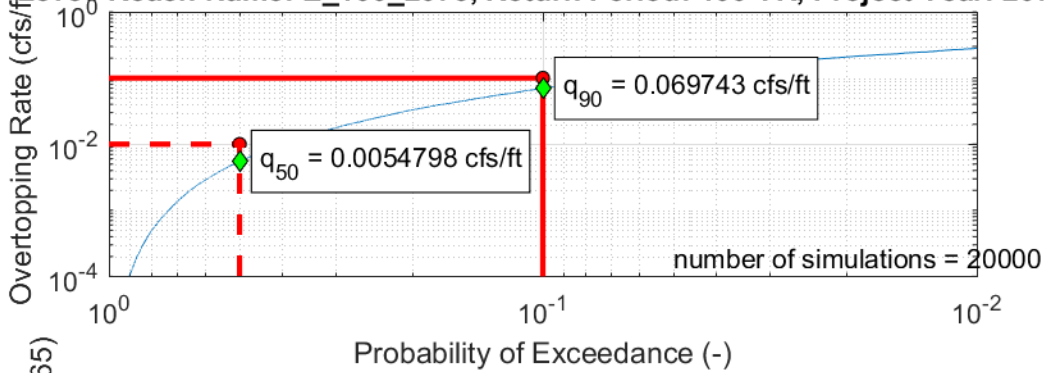
Levee Reach Name: D_100_2073, Return Period: 100 YR, Project Year: 2073



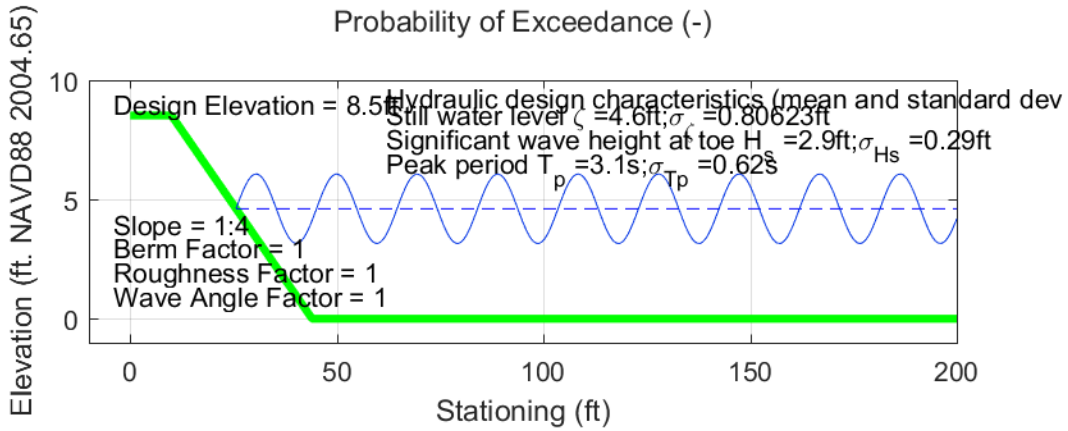
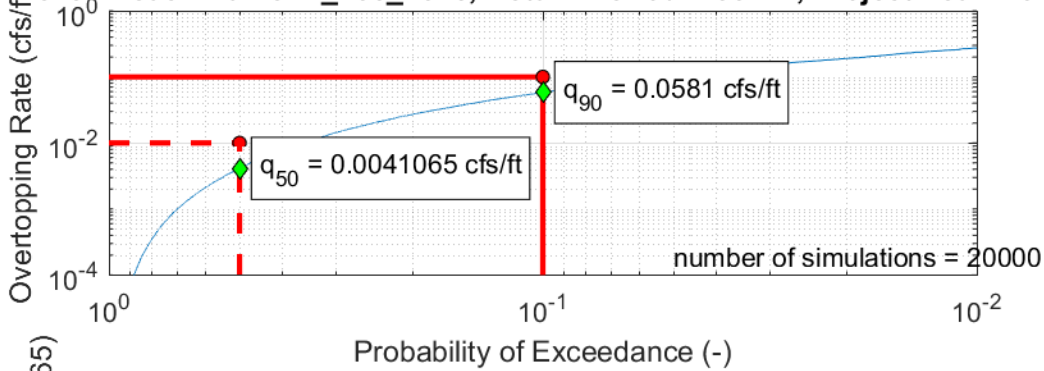
Levee Reach Name: E_100_2023, Return Period: 100 YR, Project Year: 2023



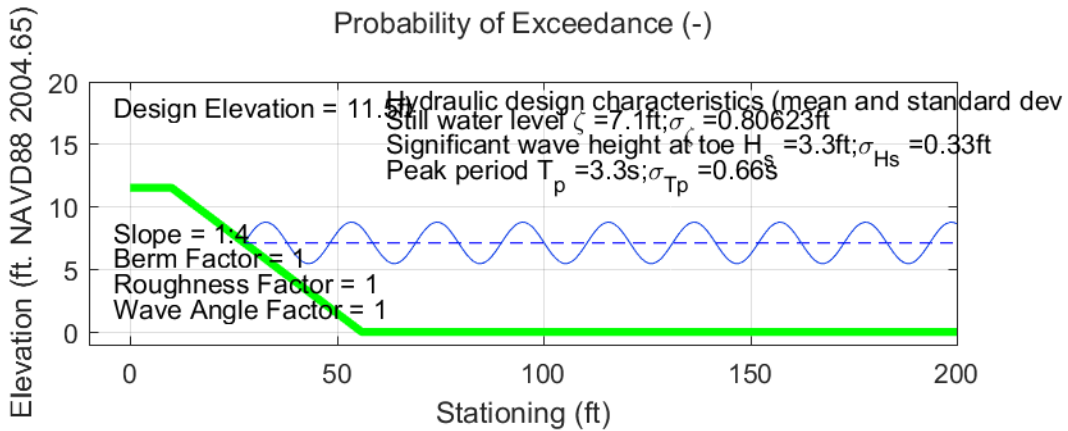
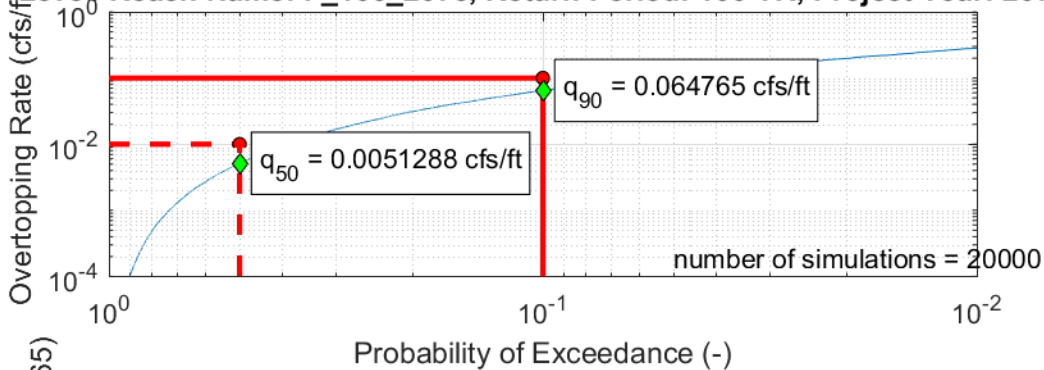
Levee Reach Name: E_100_2073, Return Period: 100 YR, Project Year: 2073



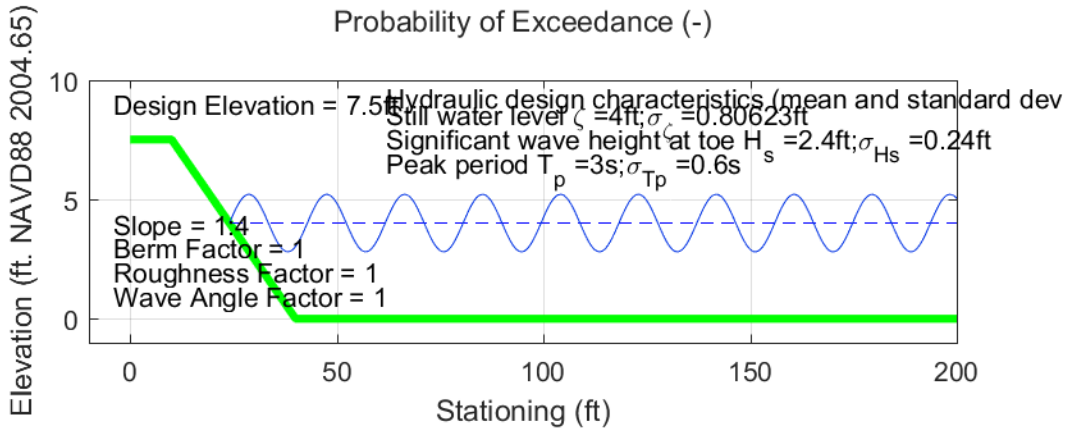
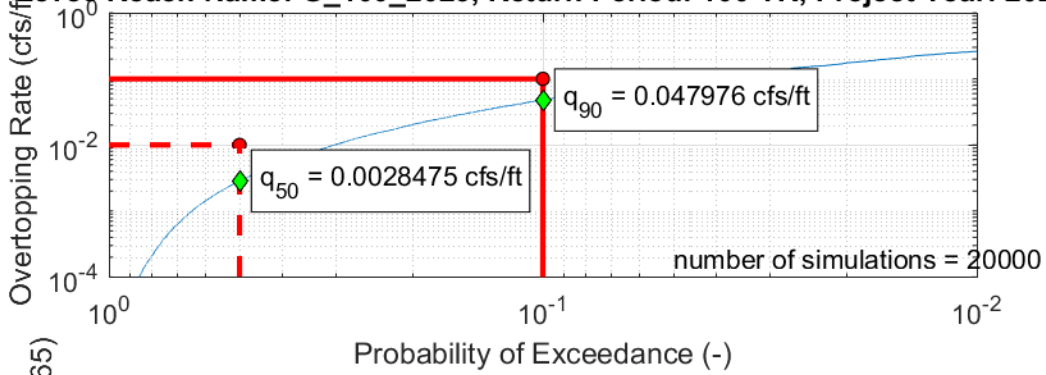
Levee Reach Name: F_100_2023, Return Period: 100 YR, Project Year: 2023



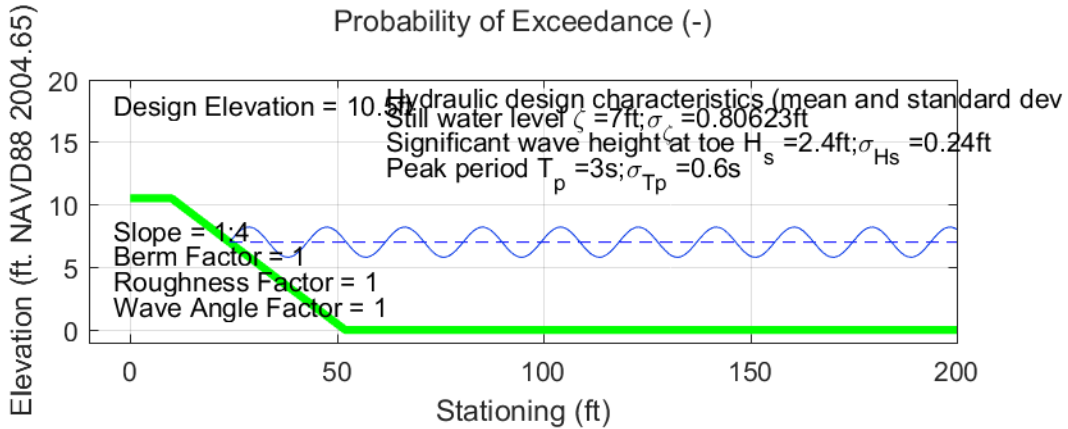
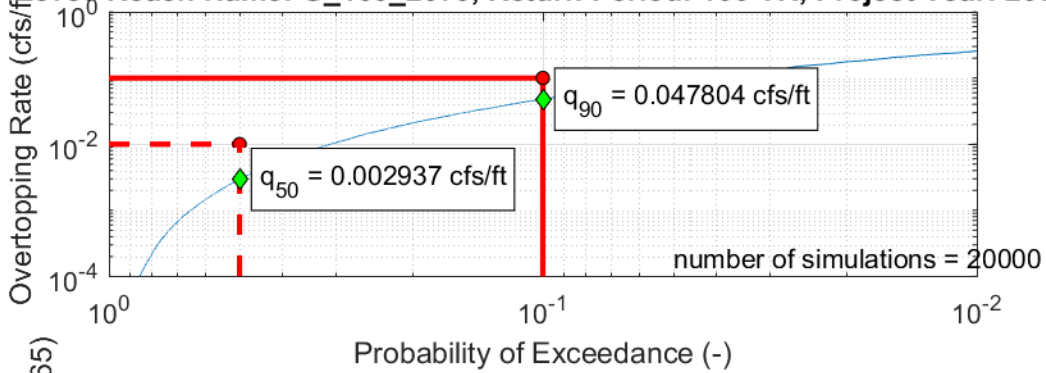
Levee Reach Name: F_100_2073, Return Period: 100 YR, Project Year: 2073



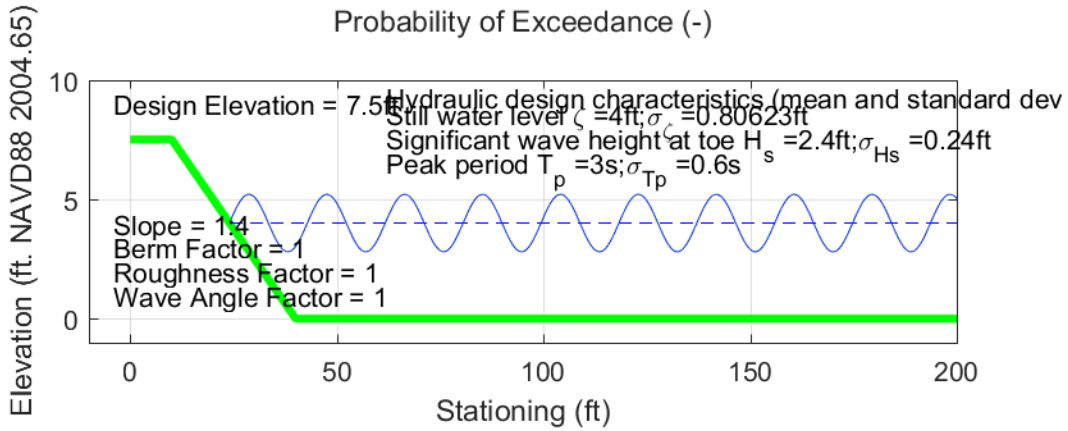
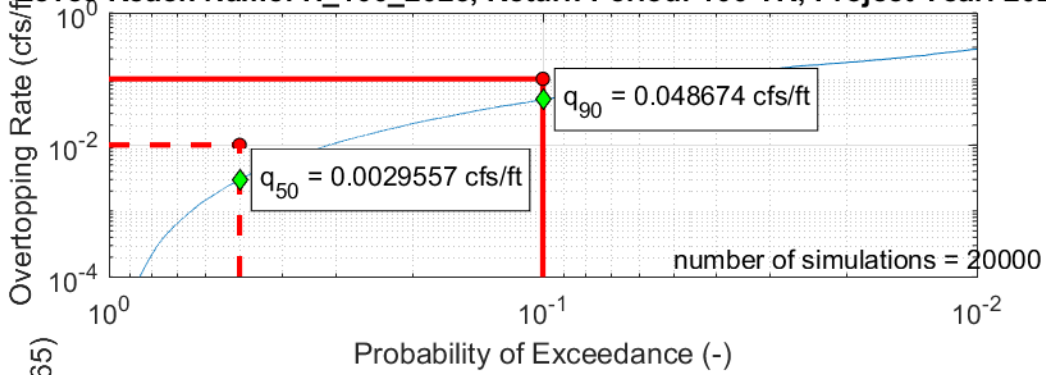
Levee Reach Name: G_100_2023, Return Period: 100 YR, Project Year: 2023



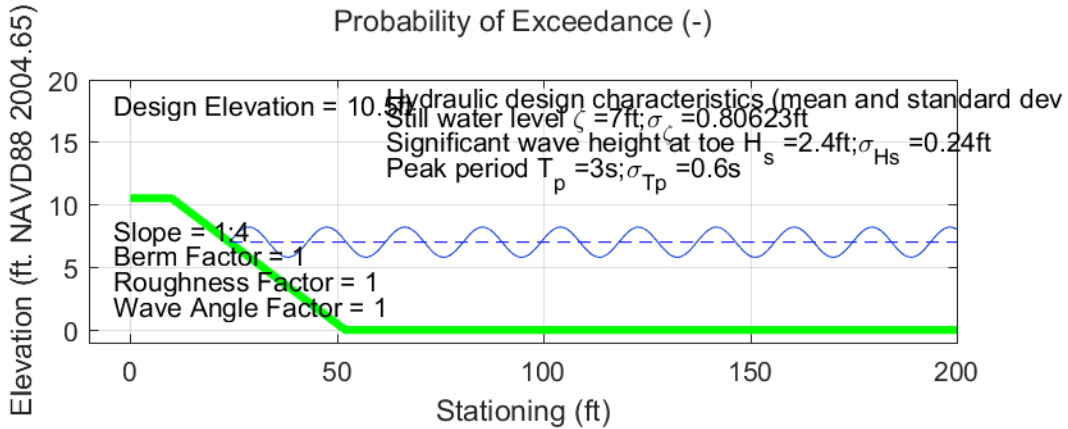
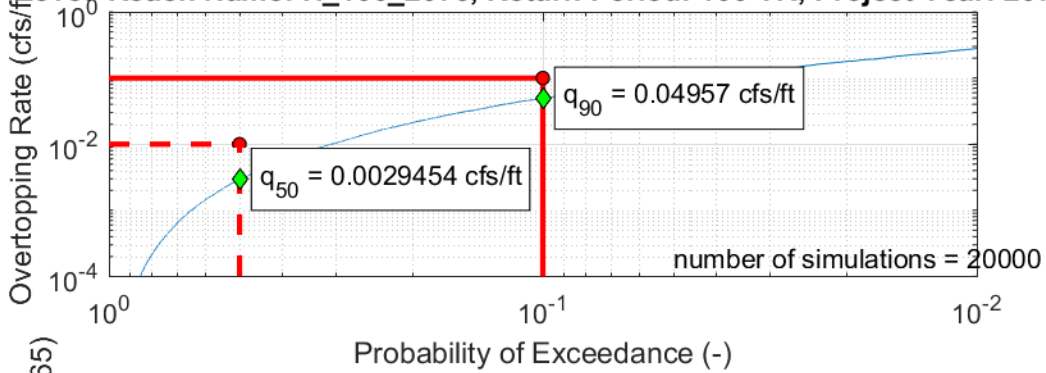
Levee Reach Name: G_100_2073, Return Period: 100 YR, Project Year: 2073



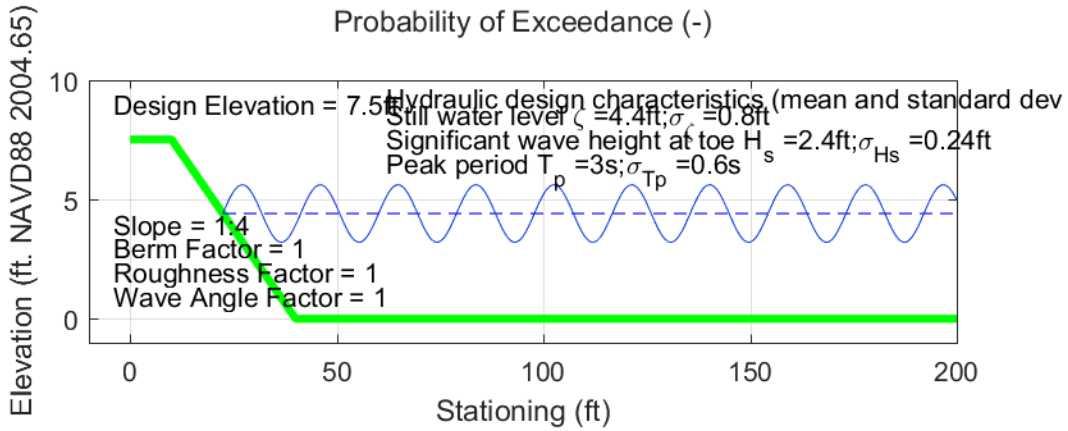
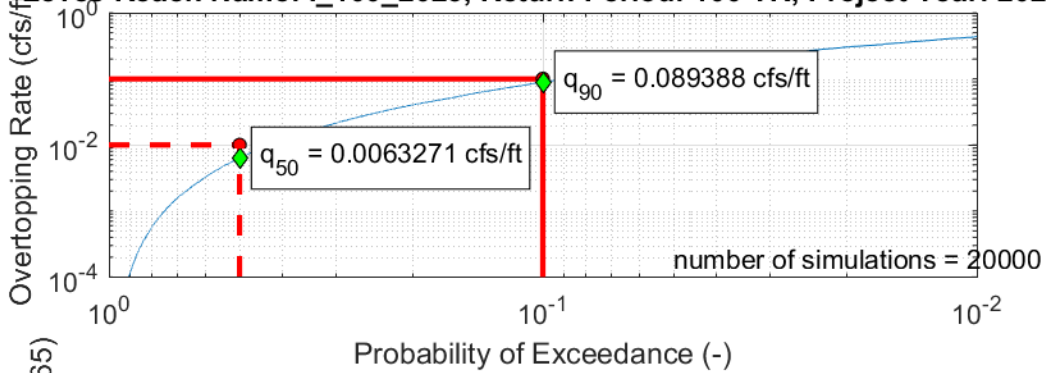
Levee Reach Name: H_100_2023, Return Period: 100 YR, Project Year: 2023



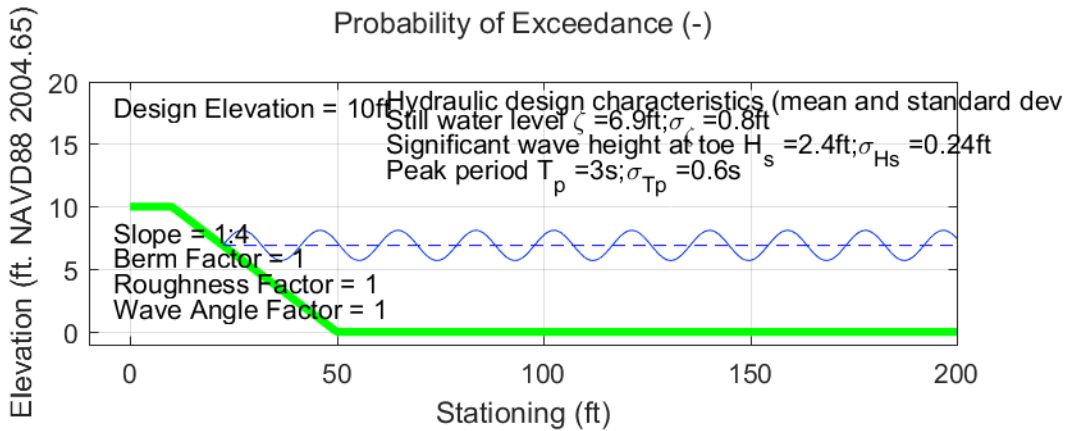
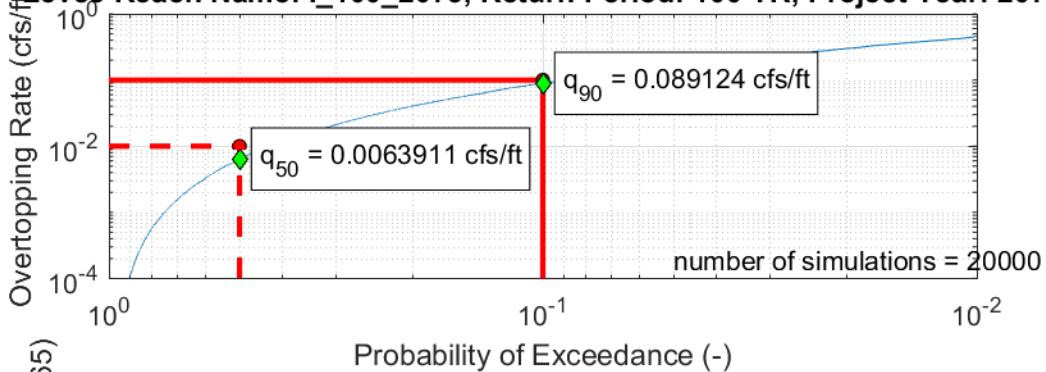
Levee Reach Name: H_100_2073, Return Period: 100 YR, Project Year: 2073



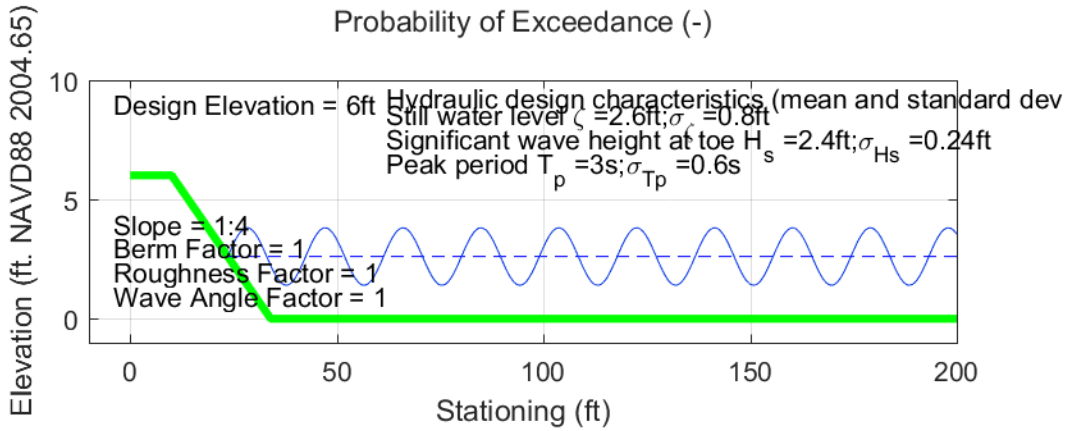
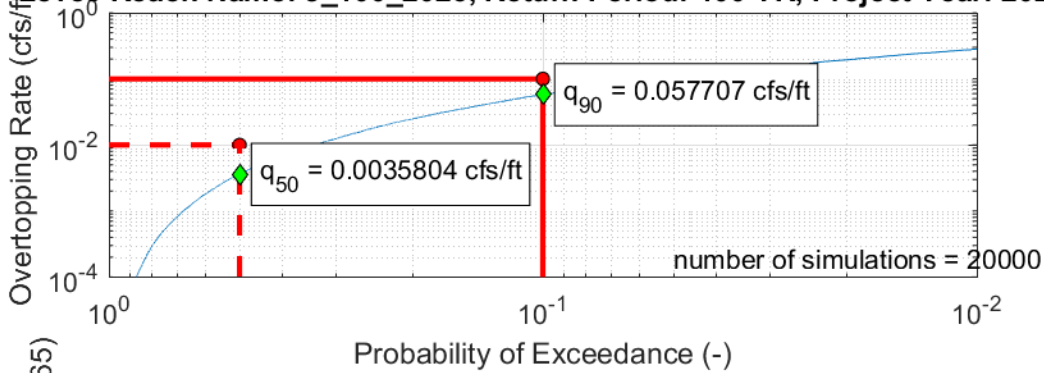
Levee Reach Name: I_100_2023, Return Period: 100 YR, Project Year: 2023



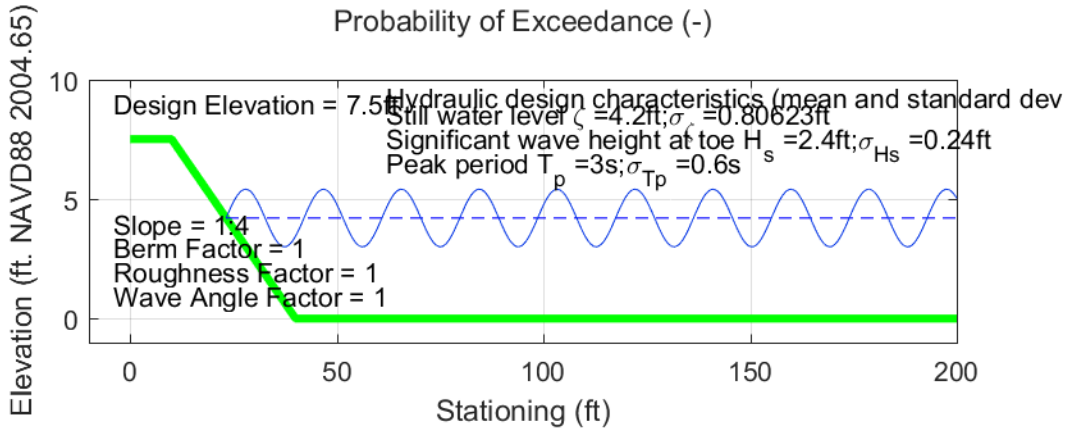
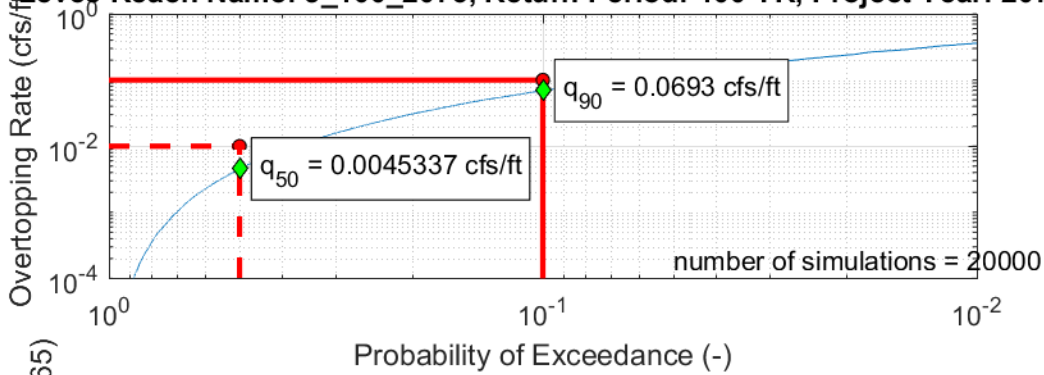
Levee Reach Name: I_100_2073, Return Period: 100 YR, Project Year: 2073



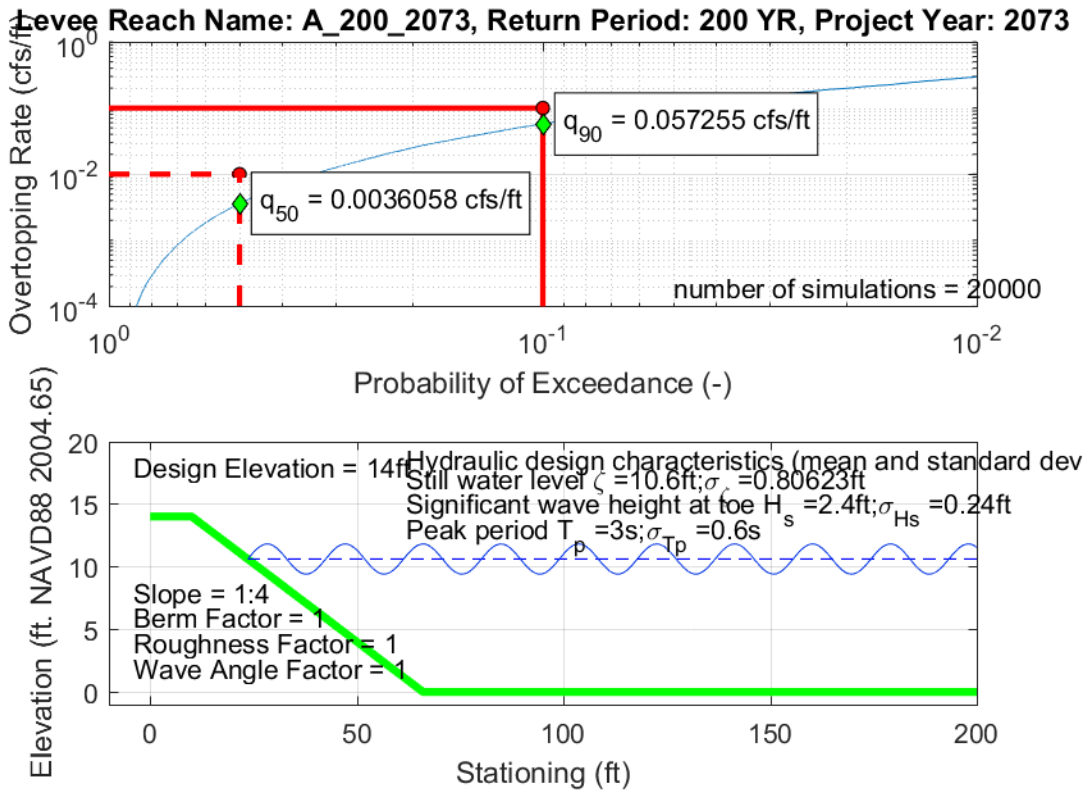
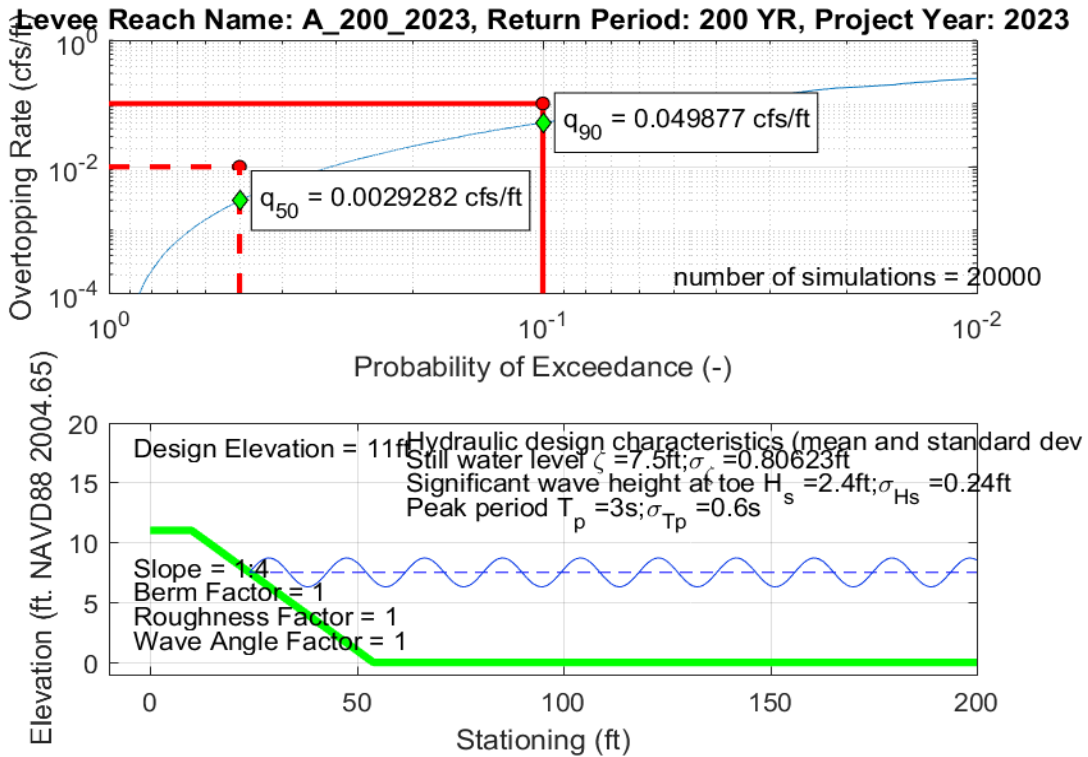
Levee Reach Name: J_100_2023, Return Period: 100 YR, Project Year: 2023



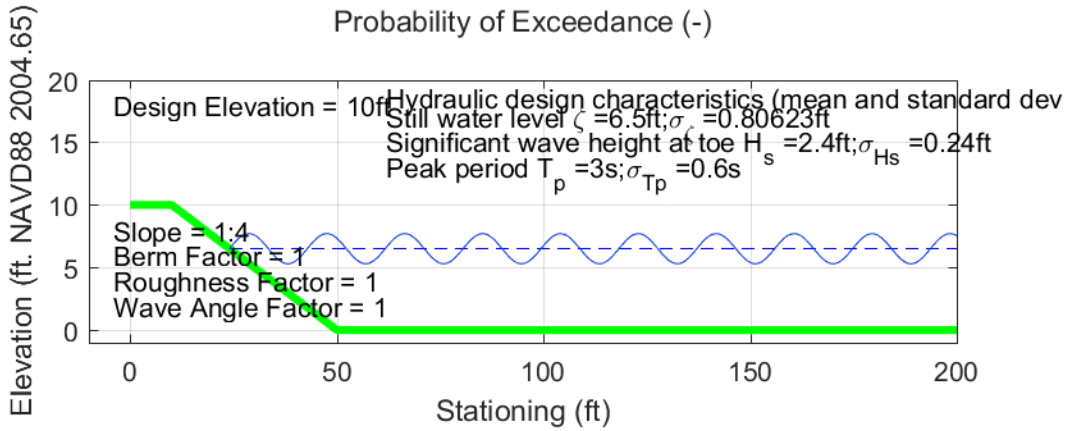
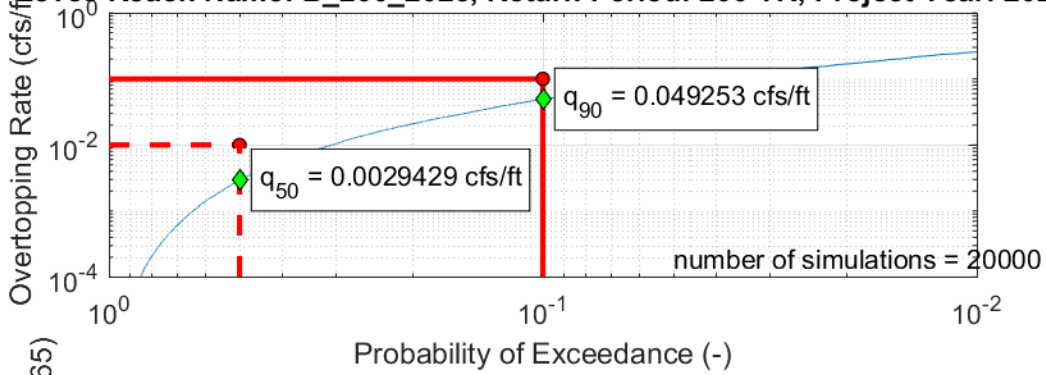
Levee Reach Name: J_100_2073, Return Period: 100 YR, Project Year: 2073



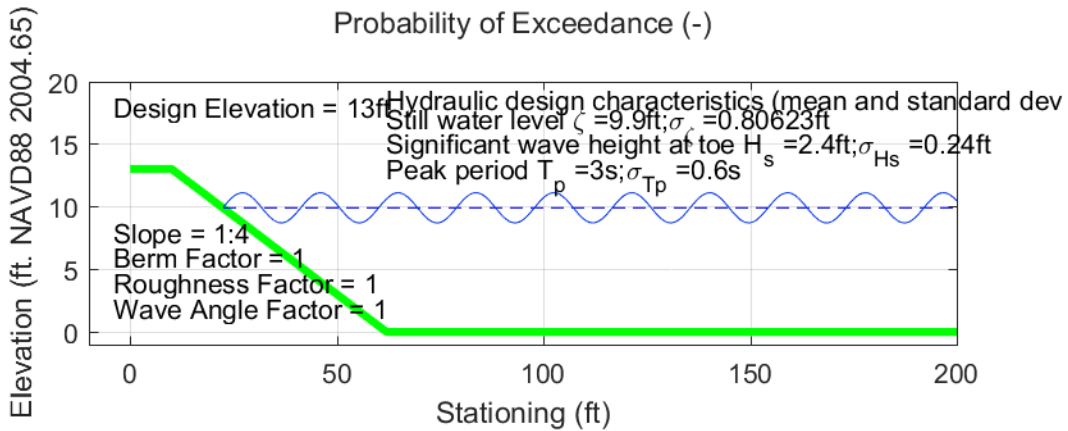
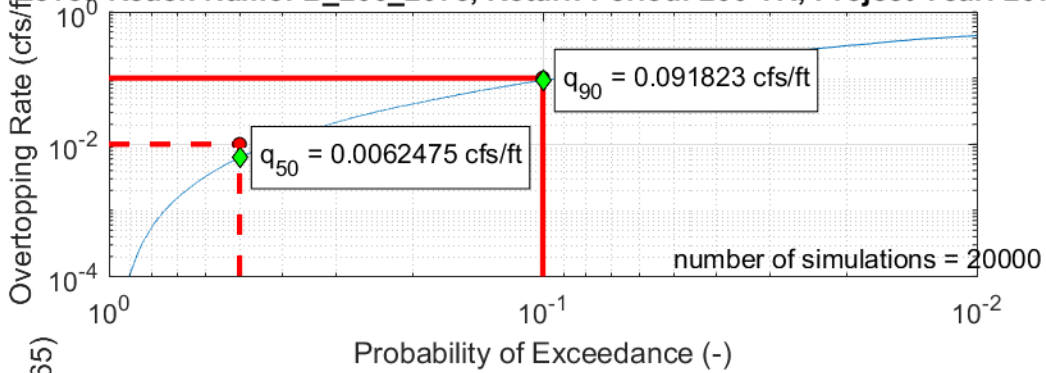
0.5% (200-year)



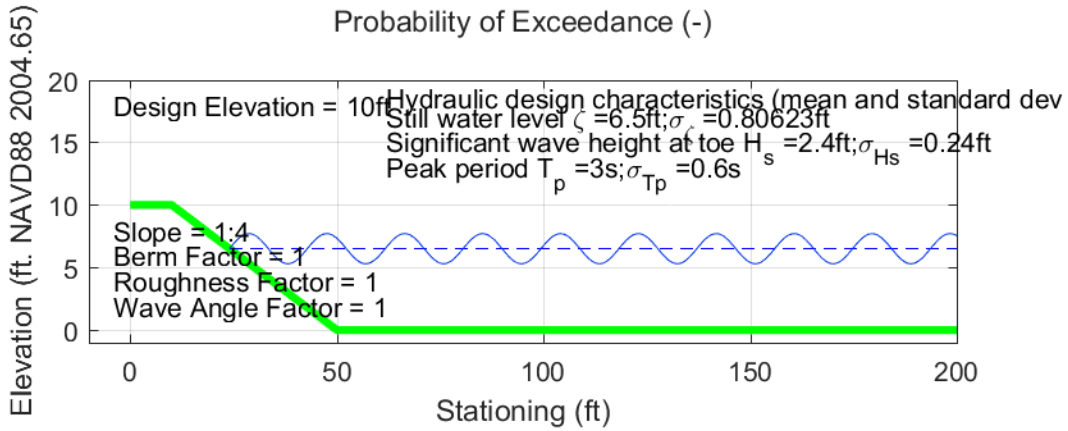
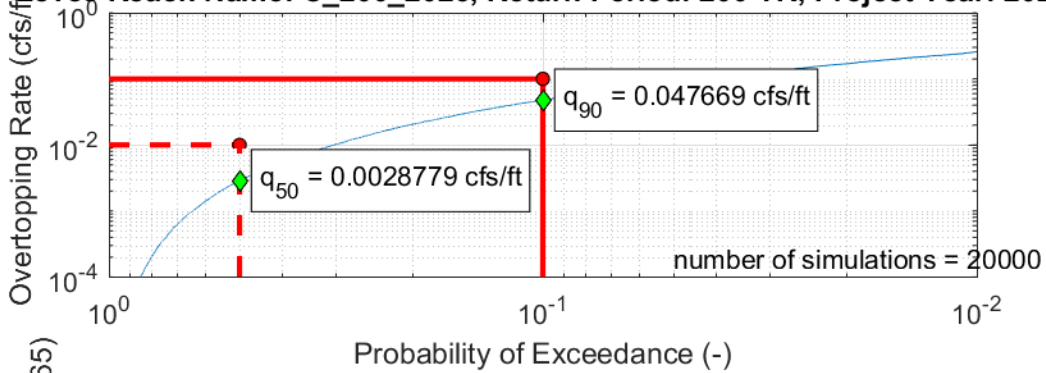
Levee Reach Name: B_200_2023, Return Period: 200 YR, Project Year: 2023



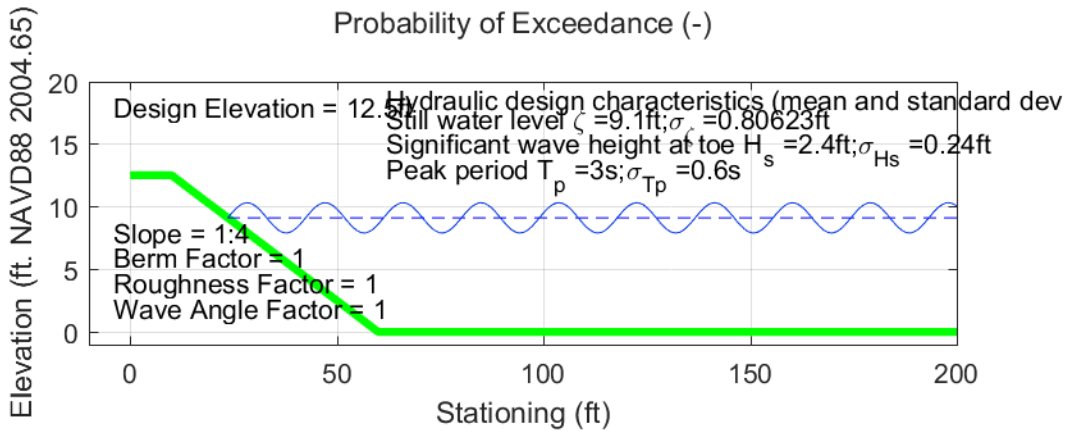
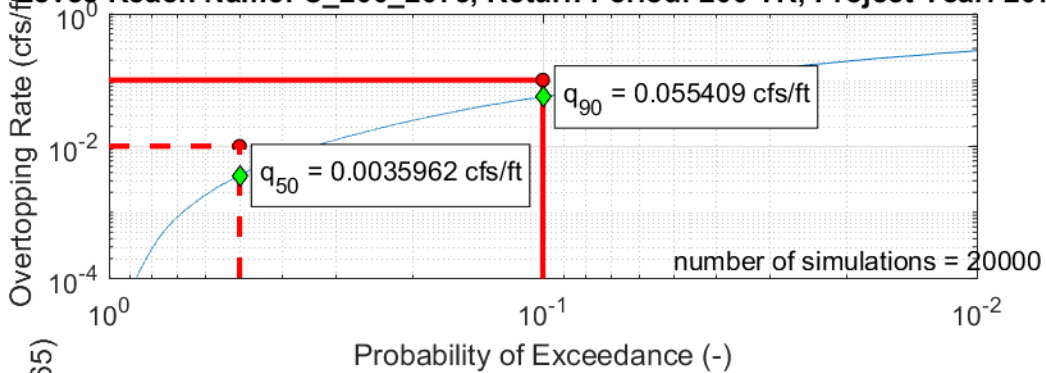
Levee Reach Name: B_200_2073, Return Period: 200 YR, Project Year: 2073



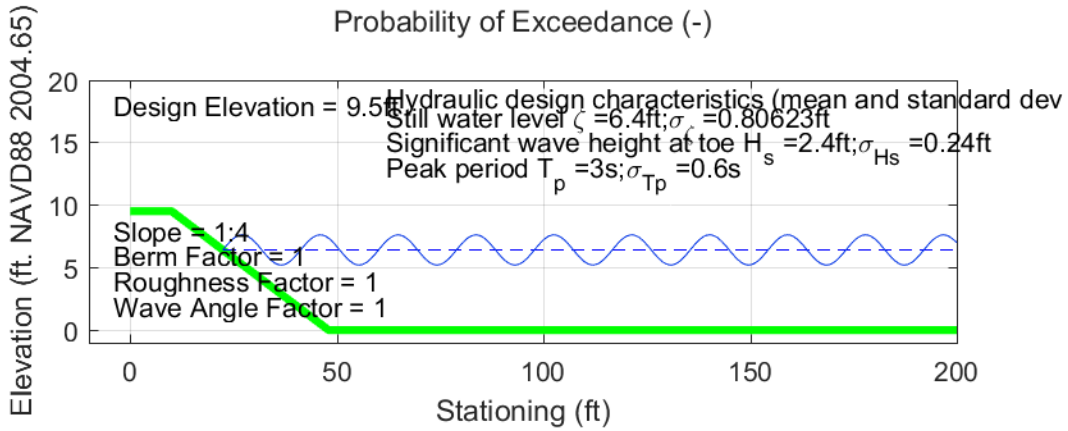
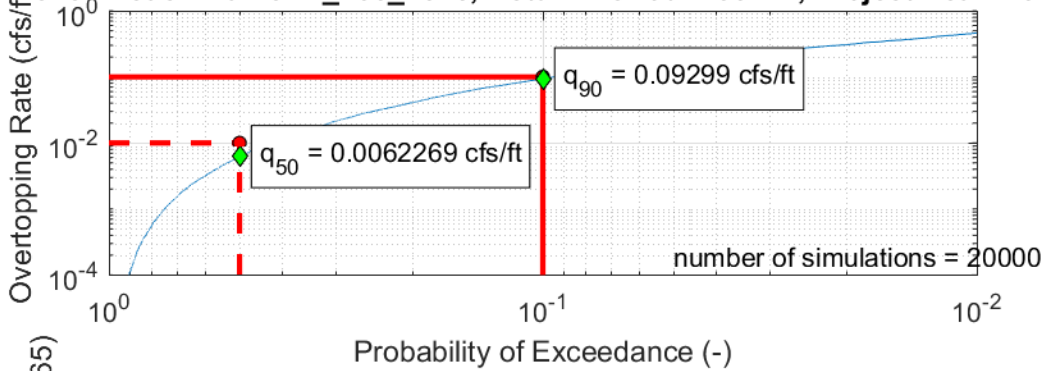
Levee Reach Name: C_200_2023, Return Period: 200 YR, Project Year: 2023



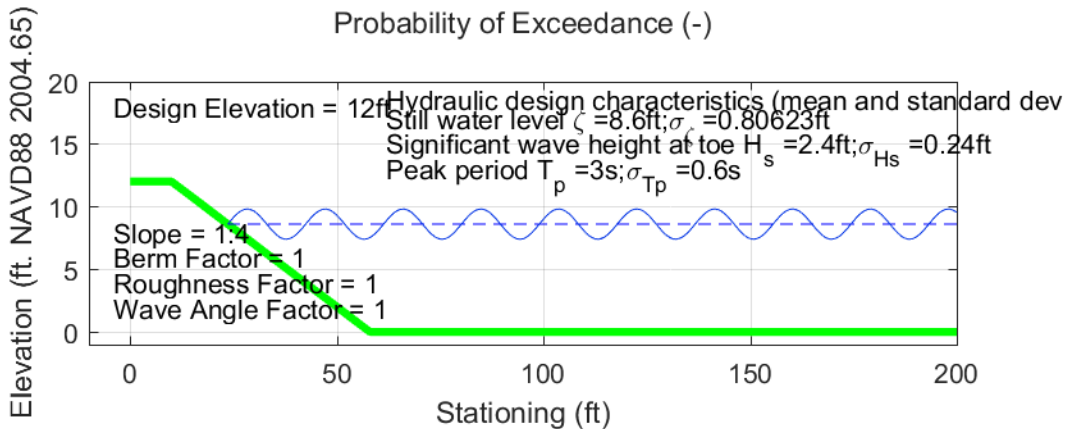
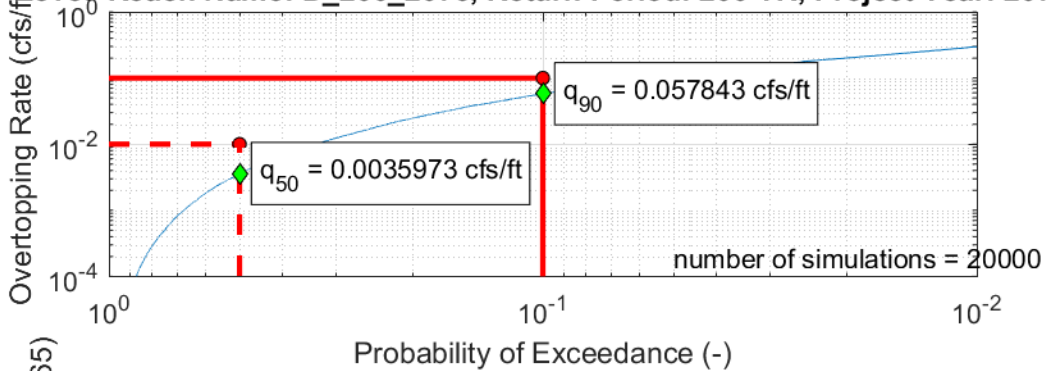
Levee Reach Name: C_200_2073, Return Period: 200 YR, Project Year: 2073



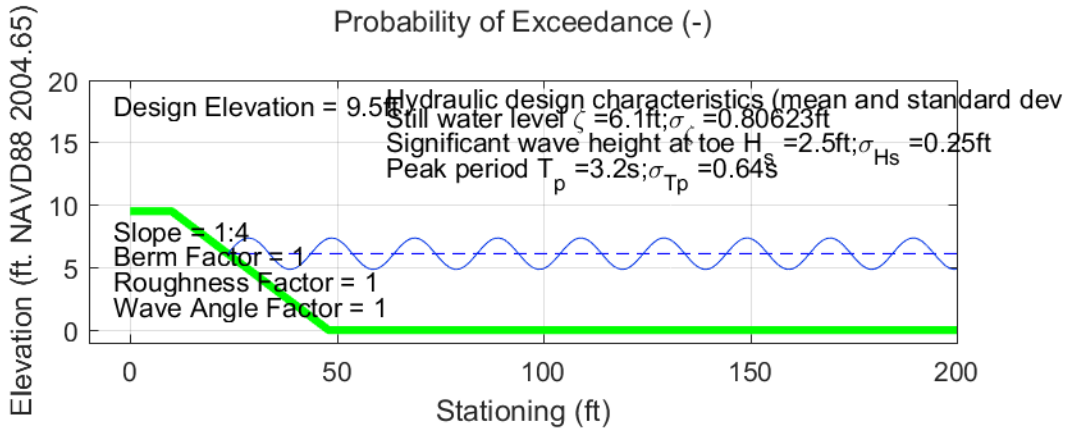
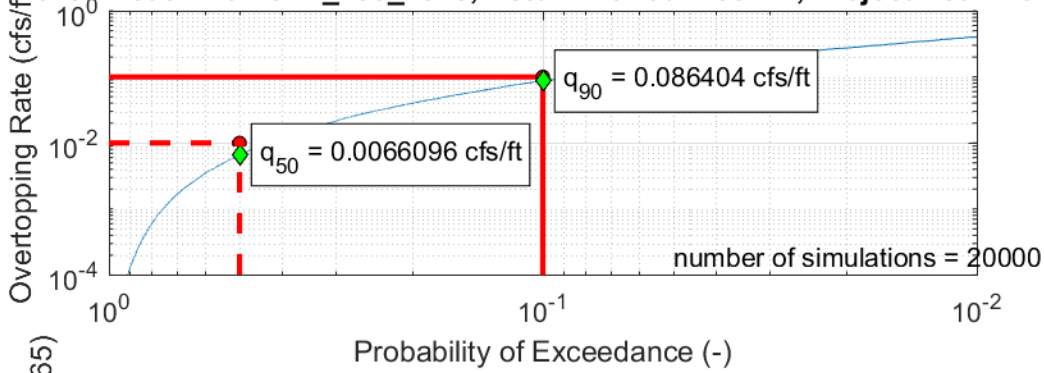
Levee Reach Name: D_200_2023, Return Period: 200 YR, Project Year: 2023



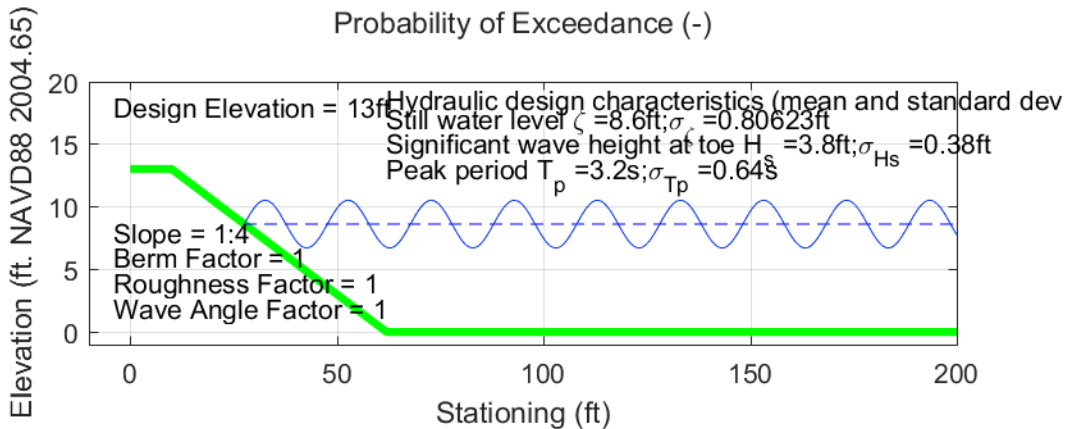
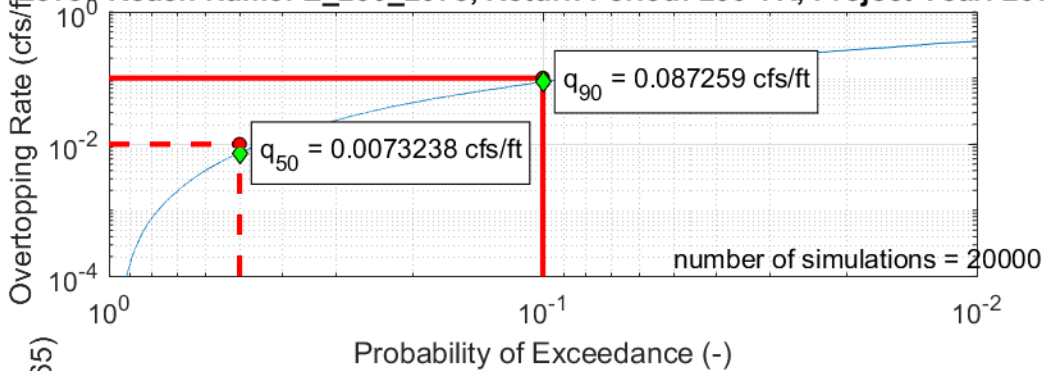
Levee Reach Name: D_200_2073, Return Period: 200 YR, Project Year: 2073



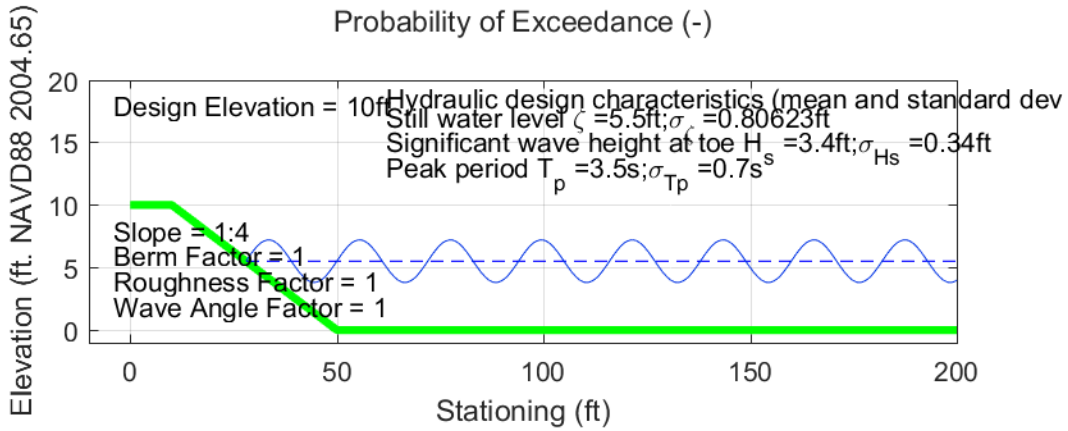
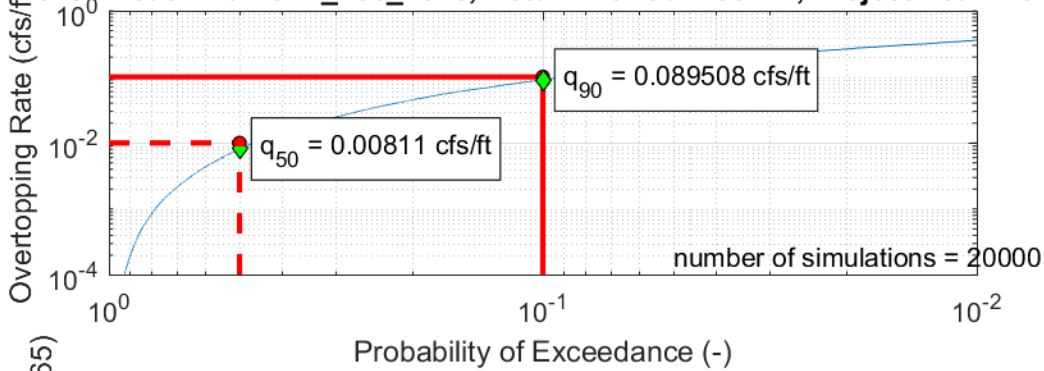
Levee Reach Name: E_200_2023, Return Period: 200 YR, Project Year: 2023



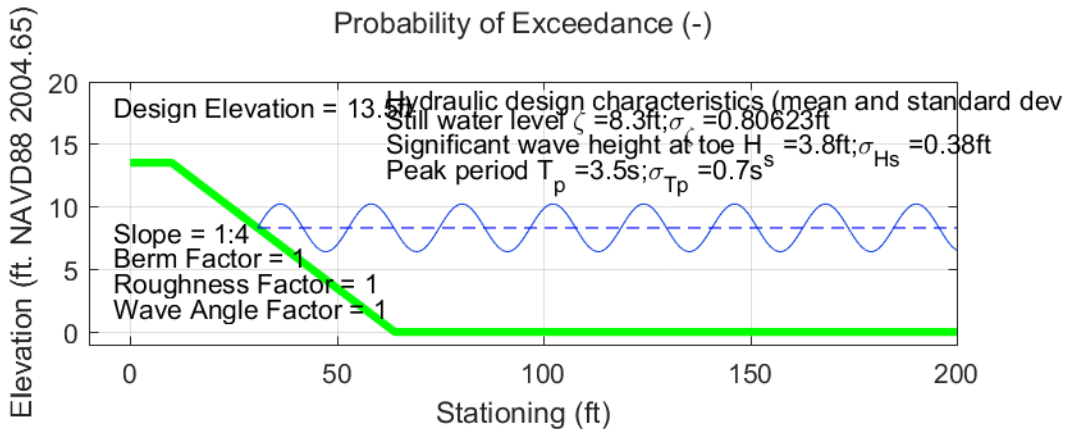
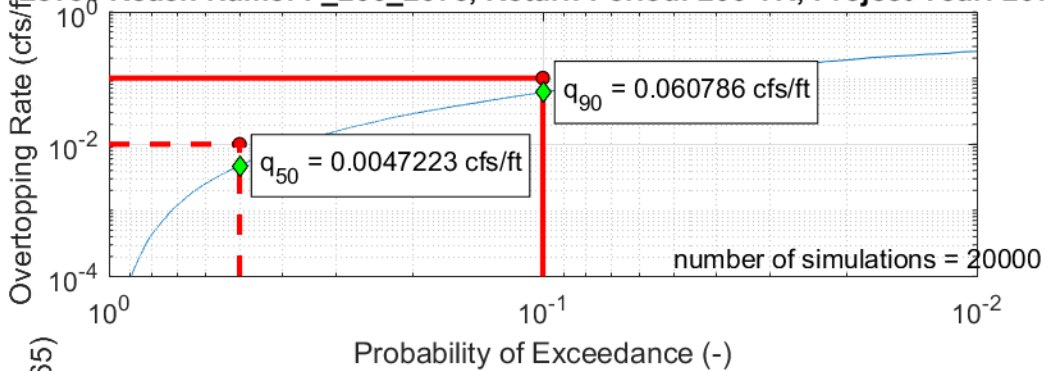
Levee Reach Name: E_200_2073, Return Period: 200 YR, Project Year: 2073



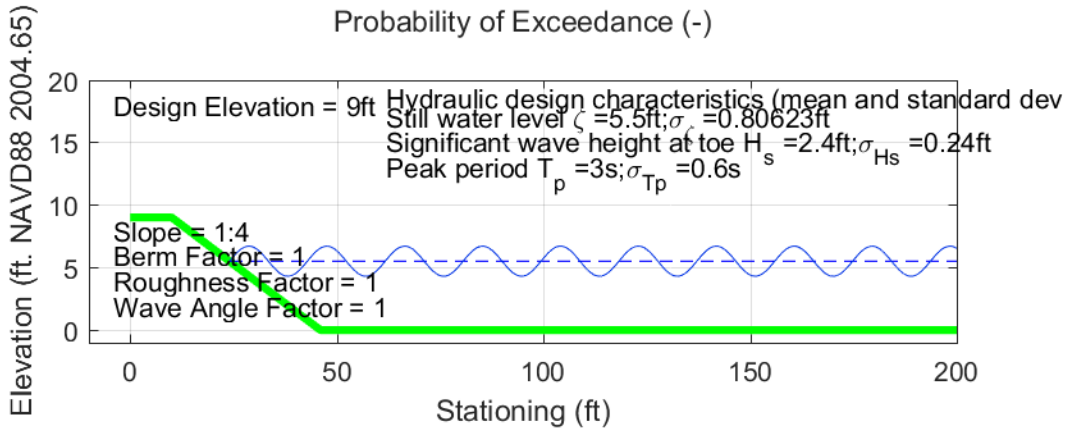
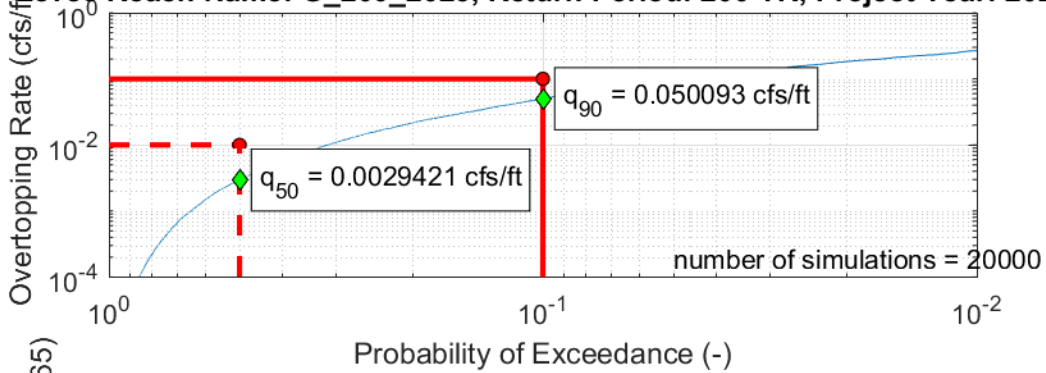
Levee Reach Name: F_200_2023, Return Period: 200 YR, Project Year: 2023



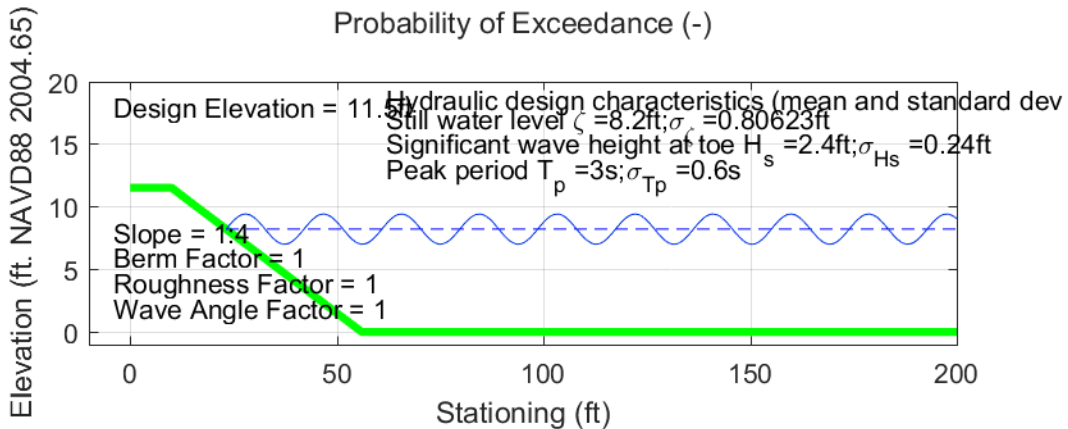
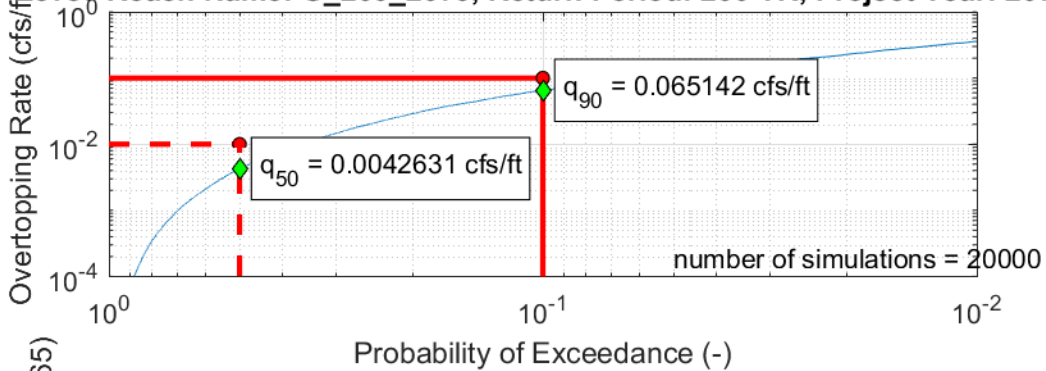
Levee Reach Name: F_200_2073, Return Period: 200 YR, Project Year: 2073



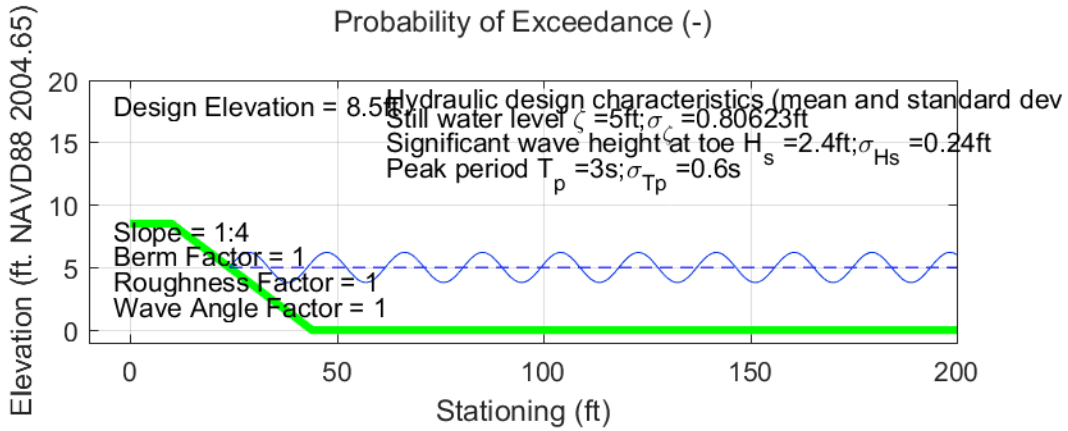
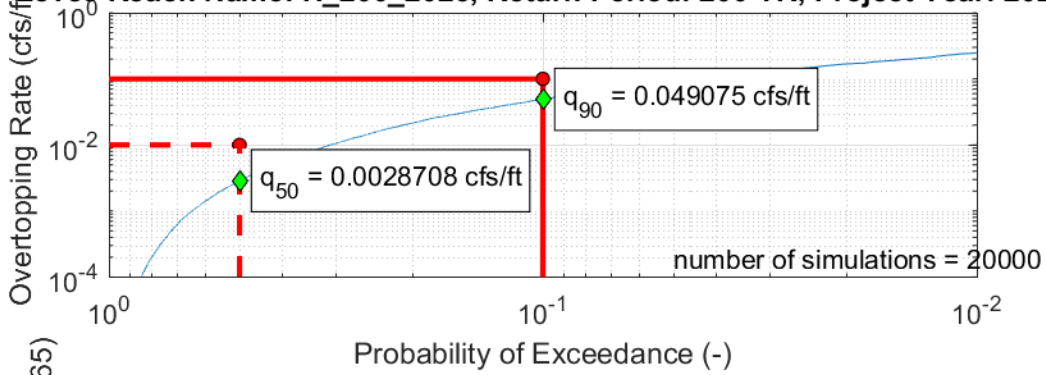
Levee Reach Name: G_200_2023, Return Period: 200 YR, Project Year: 2023



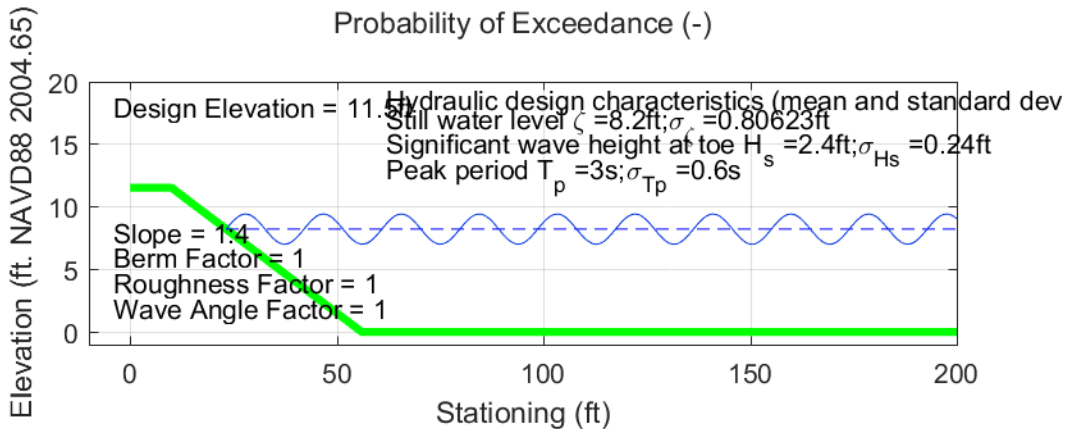
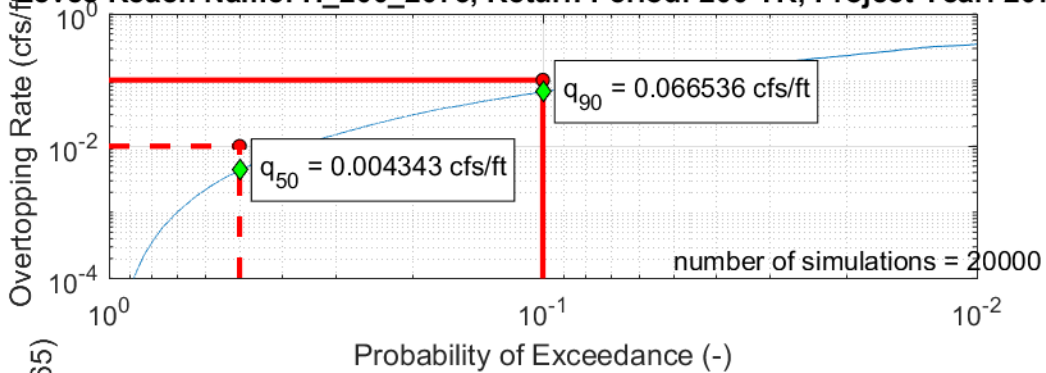
Levee Reach Name: G_200_2073, Return Period: 200 YR, Project Year: 2073



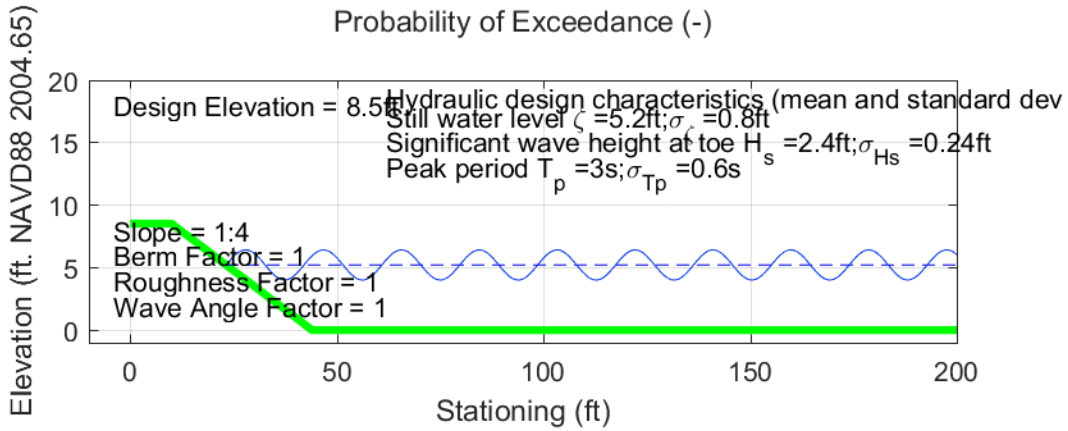
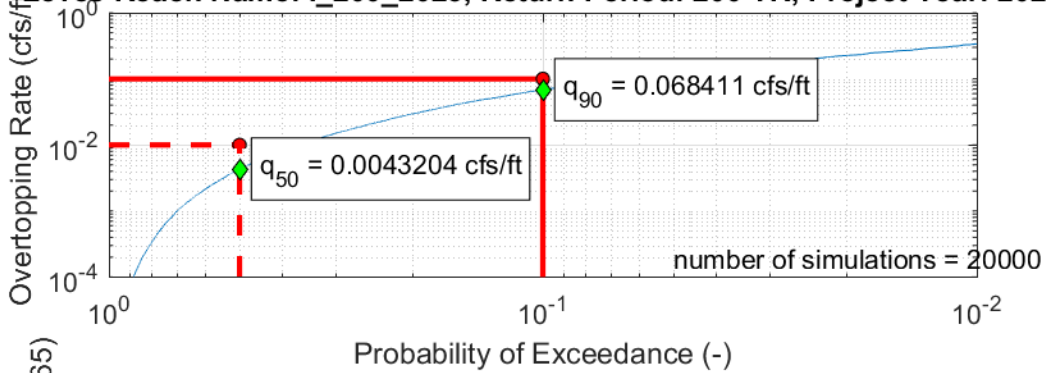
Levee Reach Name: H_200_2023, Return Period: 200 YR, Project Year: 2023



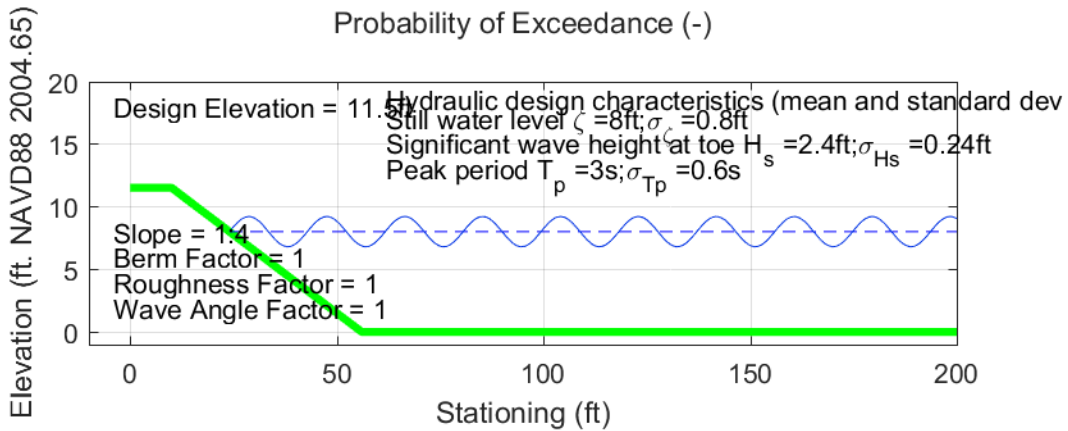
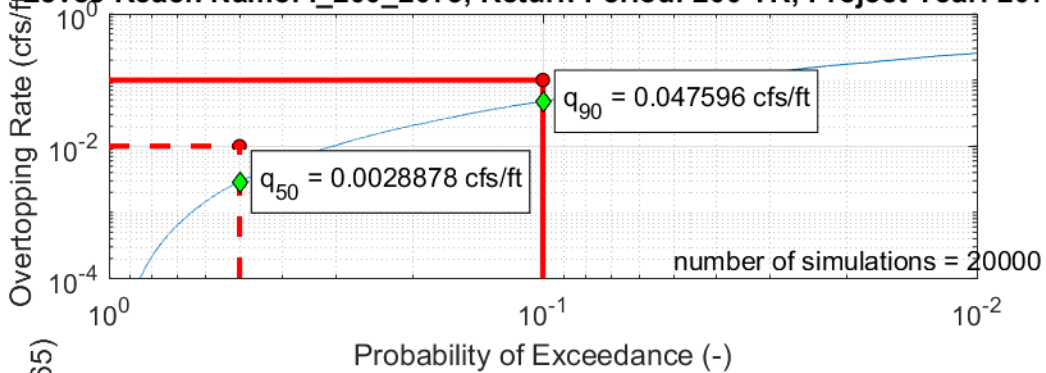
Levee Reach Name: H_200_2073, Return Period: 200 YR, Project Year: 2073



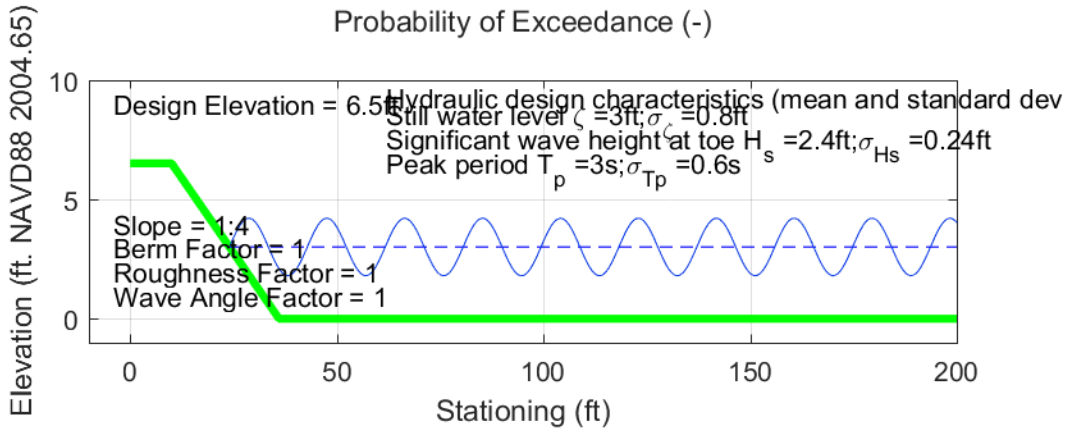
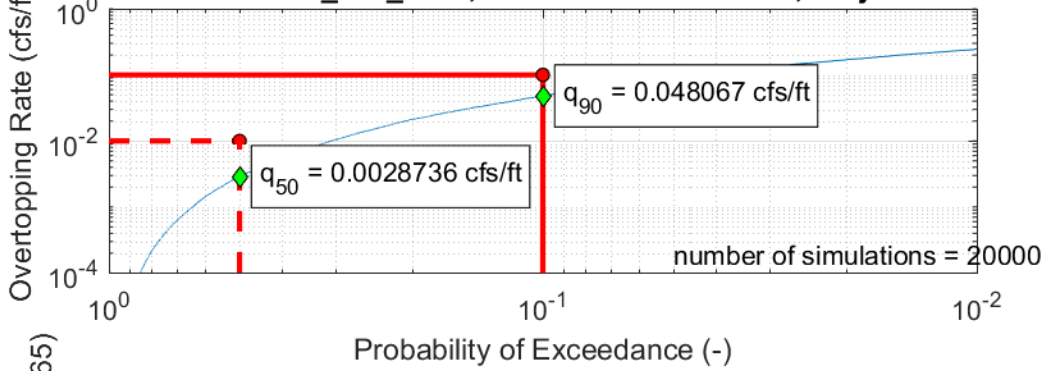
Levee Reach Name: I_200_2023, Return Period: 200 YR, Project Year: 2023



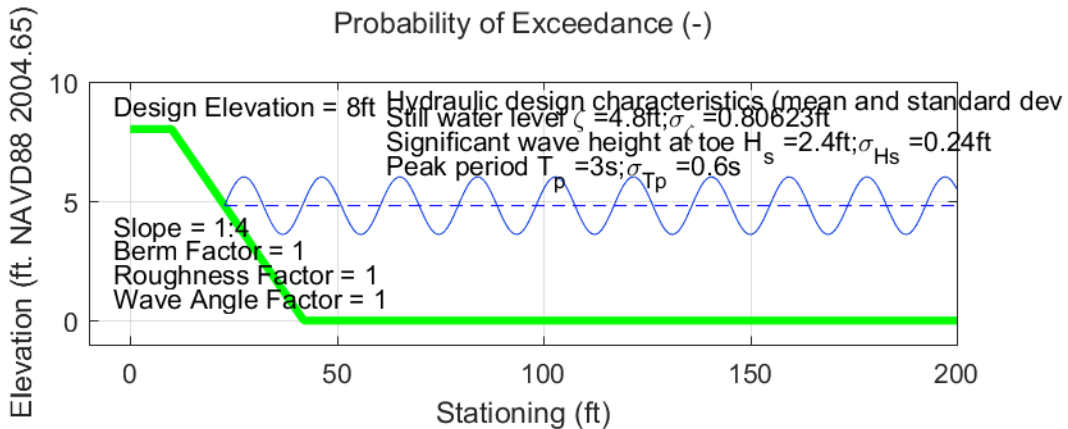
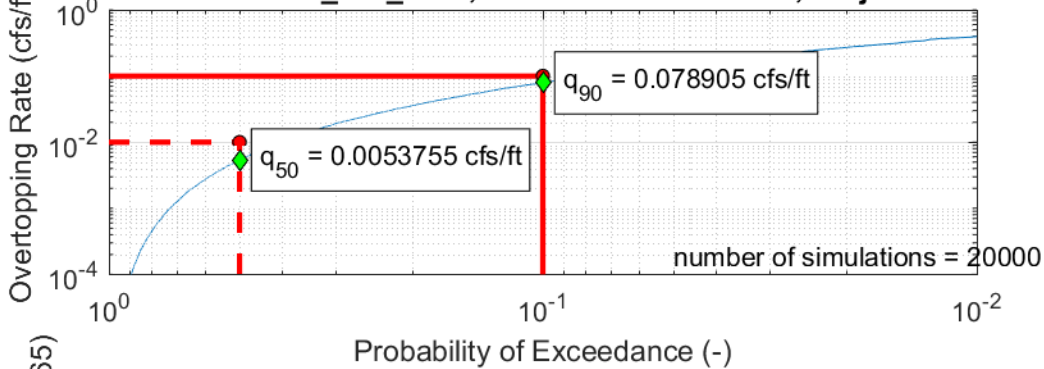
Levee Reach Name: I_200_2073, Return Period: 200 YR, Project Year: 2073



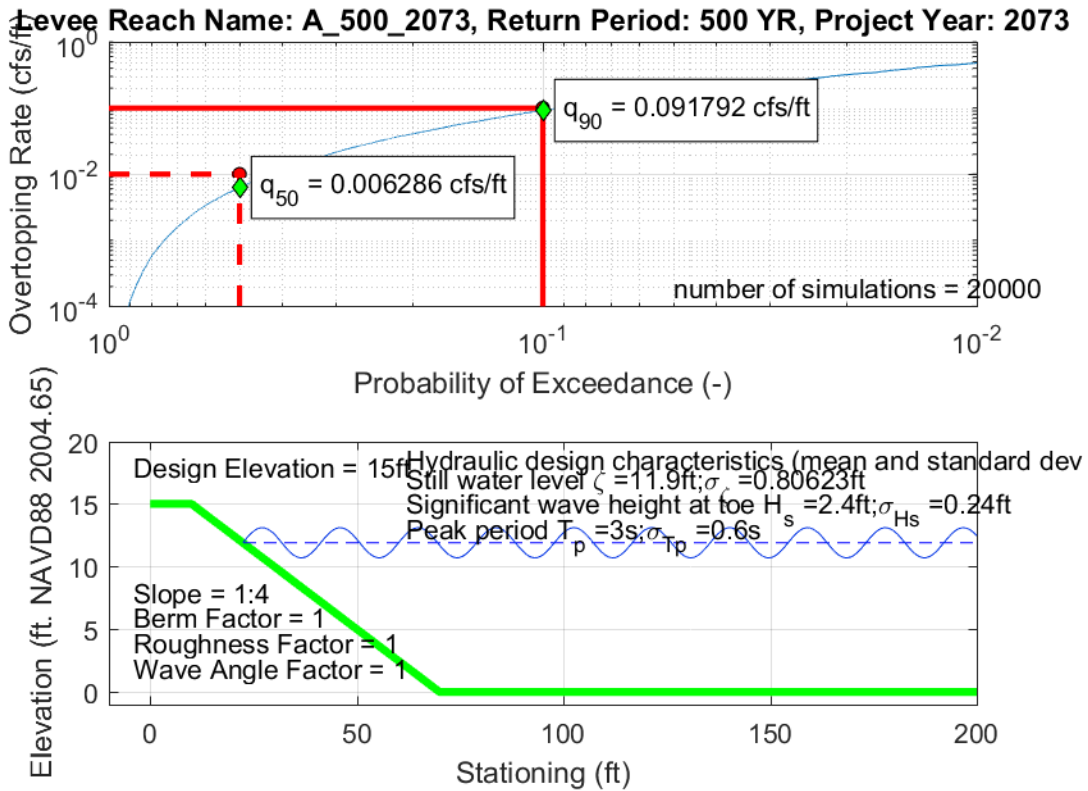
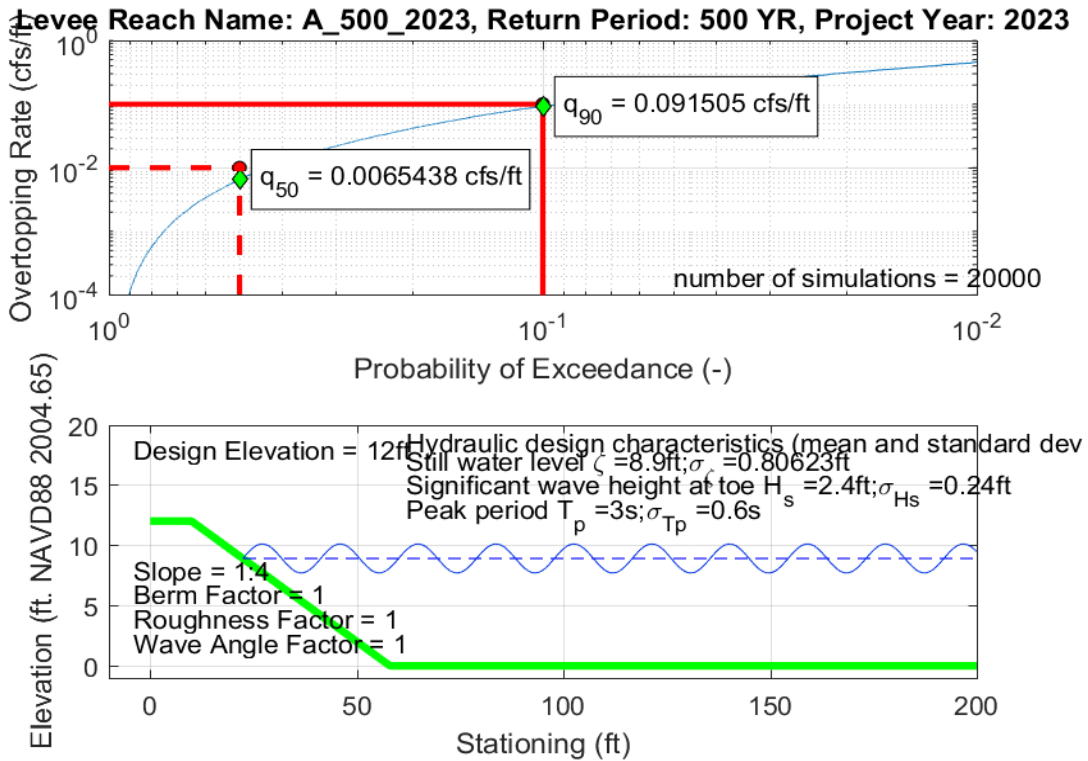
Levee Reach Name: J_200_2023, Return Period: 200 YR, Project Year: 2023



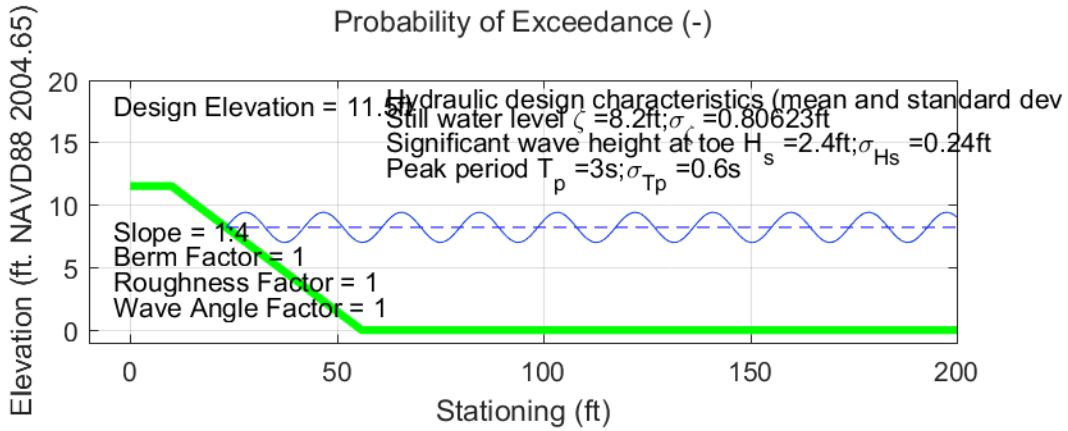
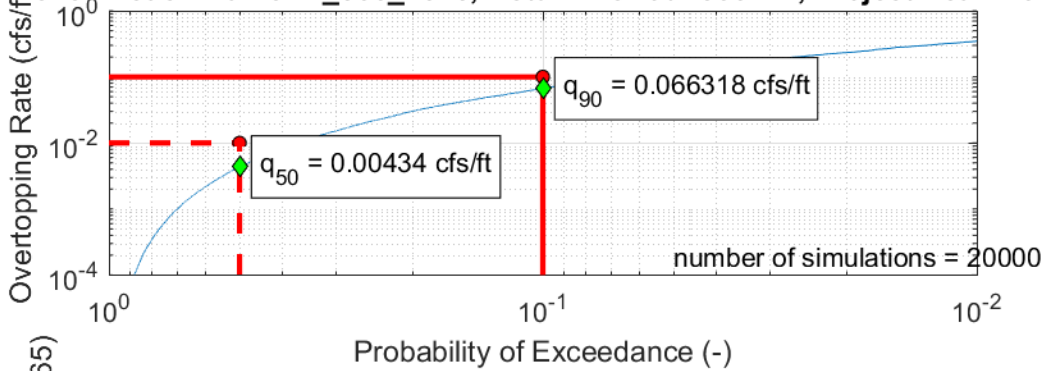
Levee Reach Name: J_200_2073, Return Period: 200 YR, Project Year: 2073



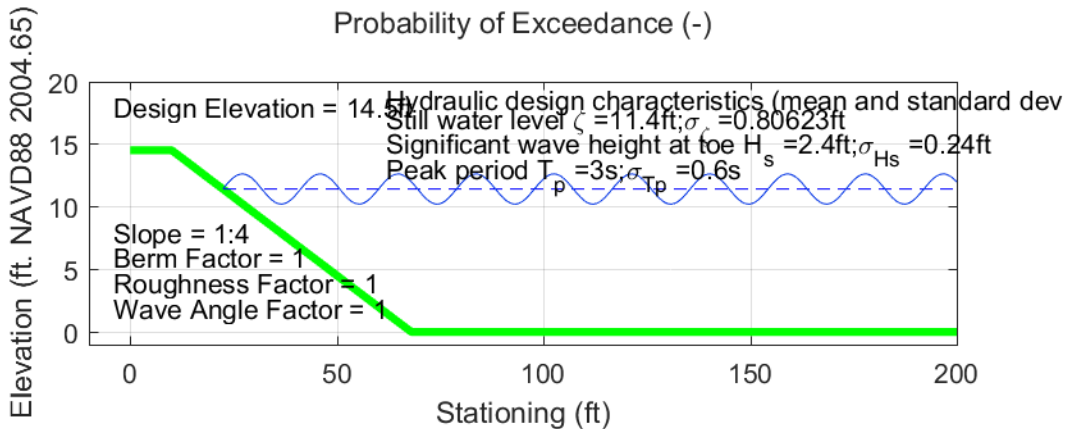
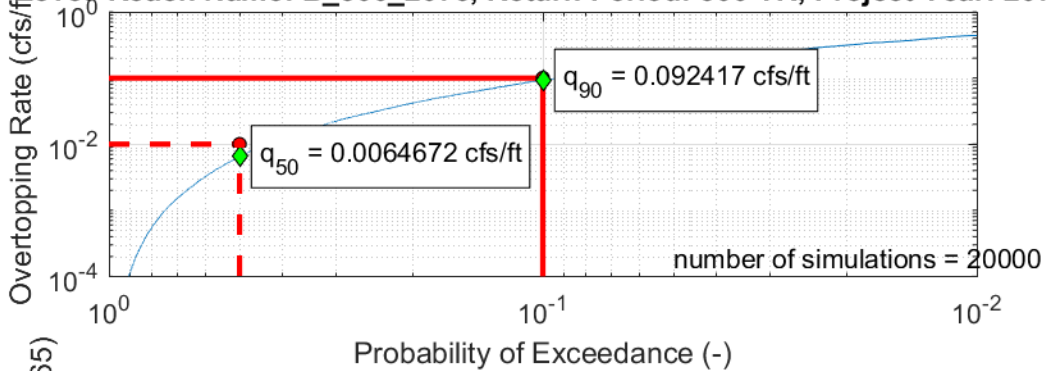
0.2% (500-year)



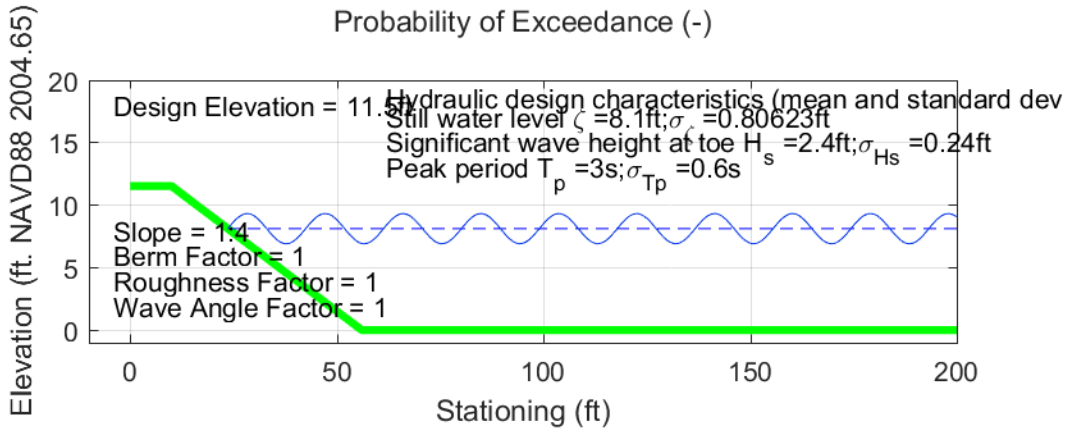
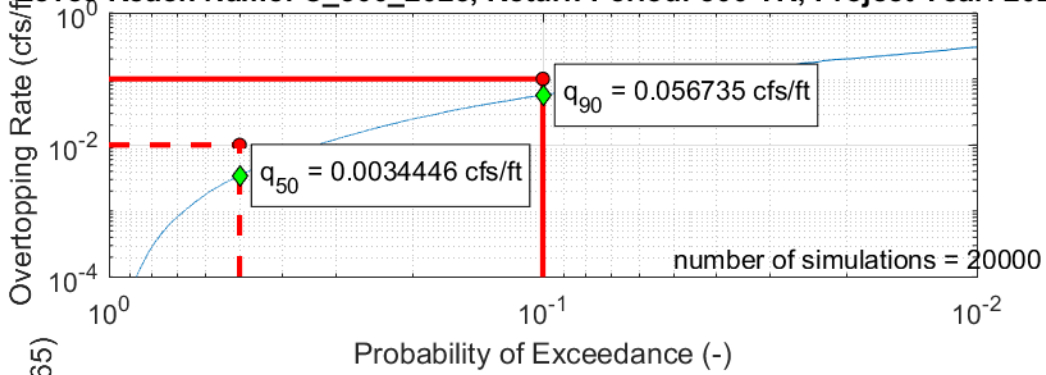
Levee Reach Name: B_500_2023, Return Period: 500 YR, Project Year: 2023



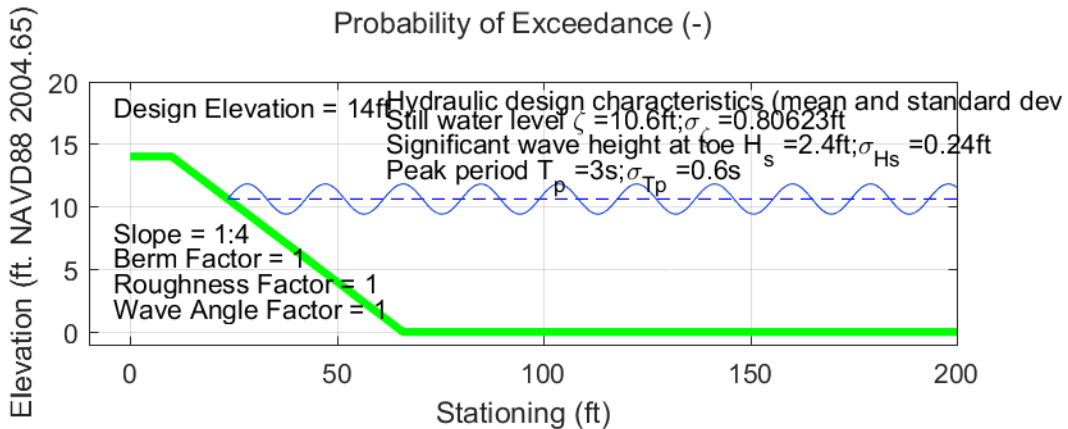
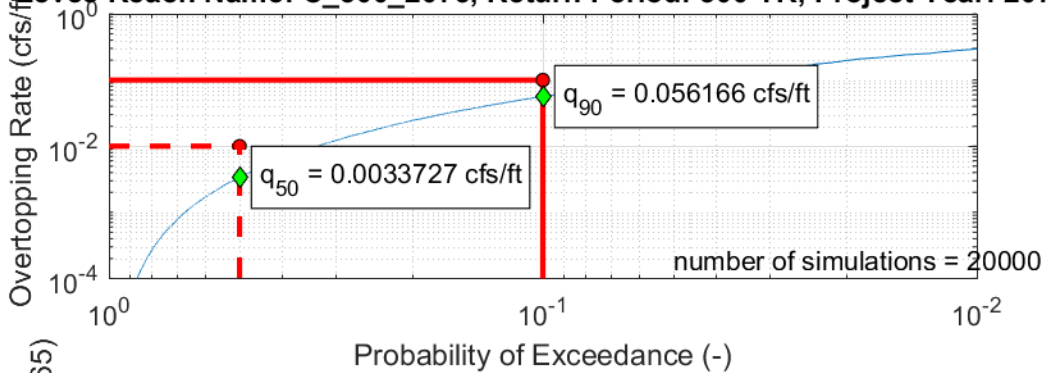
Levee Reach Name: B_500_2073, Return Period: 500 YR, Project Year: 2073



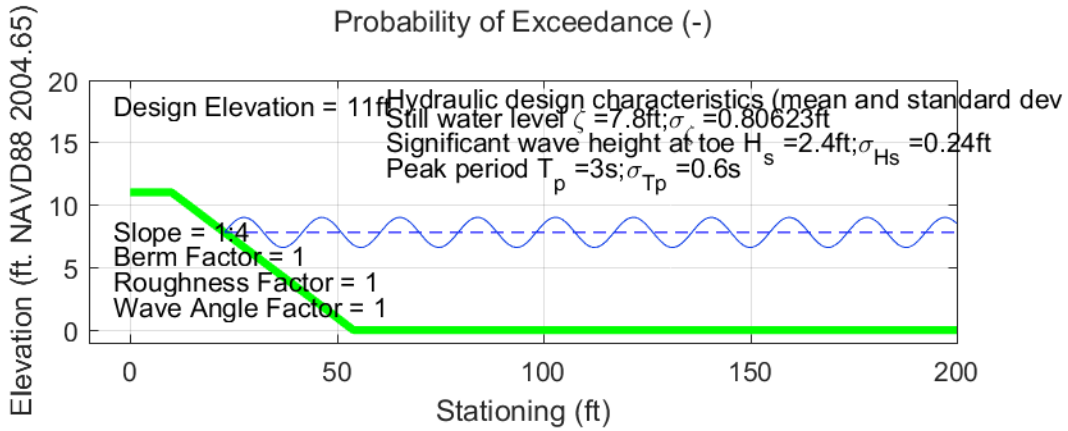
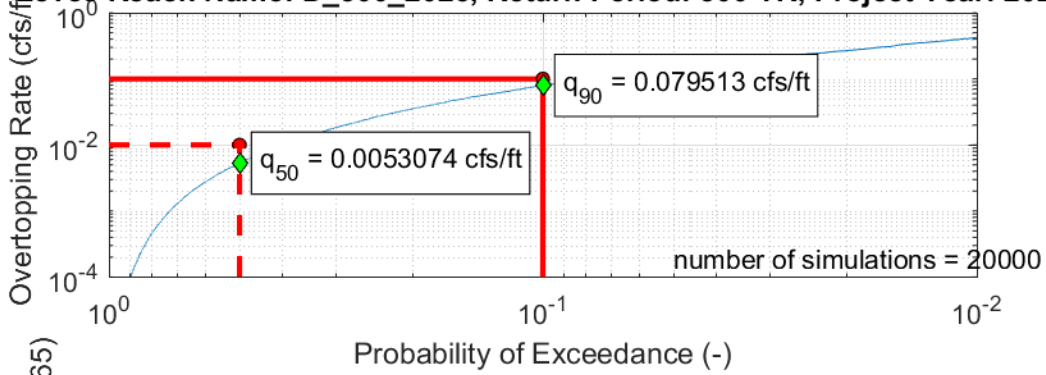
Levee Reach Name: C_500_2023, Return Period: 500 YR, Project Year: 2023



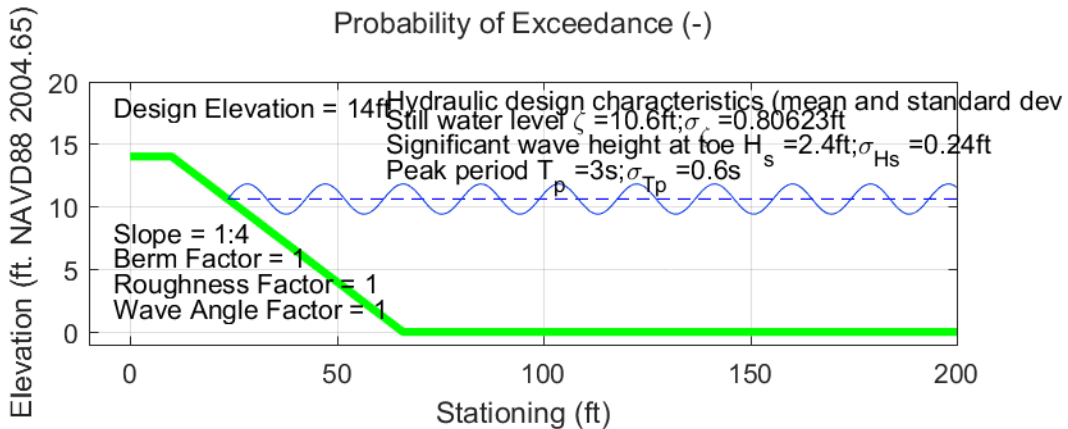
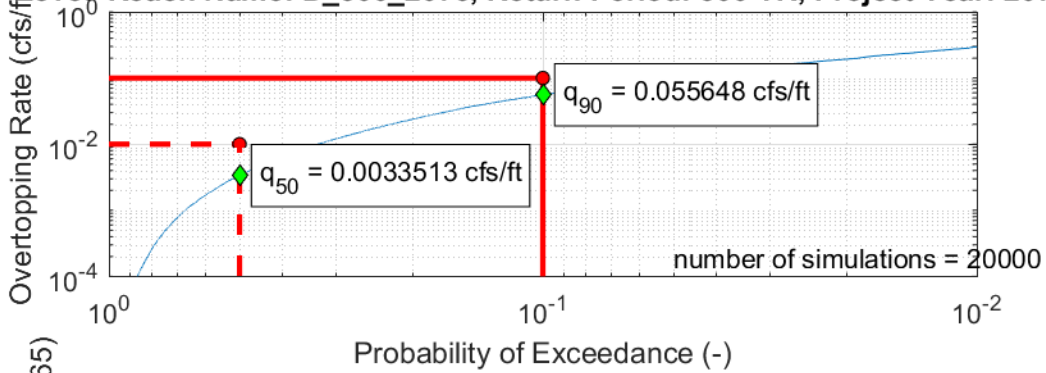
Levee Reach Name: C_500_2073, Return Period: 500 YR, Project Year: 2073



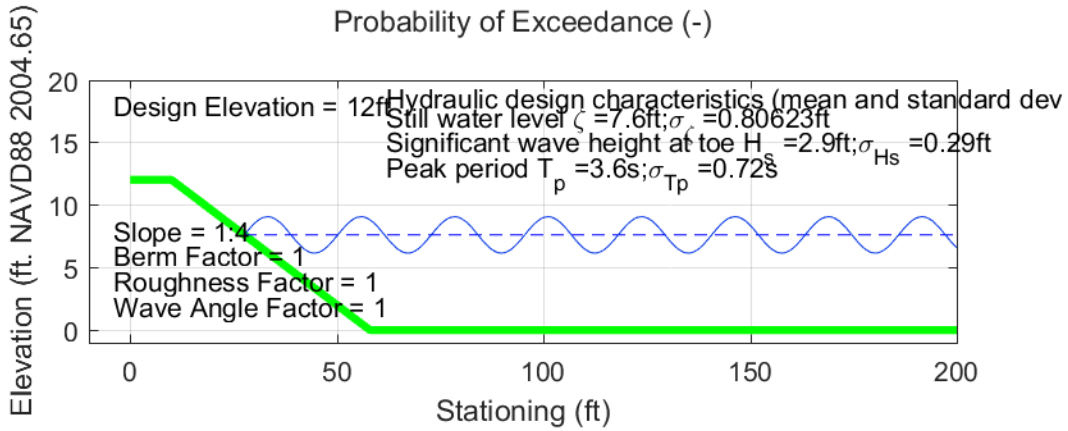
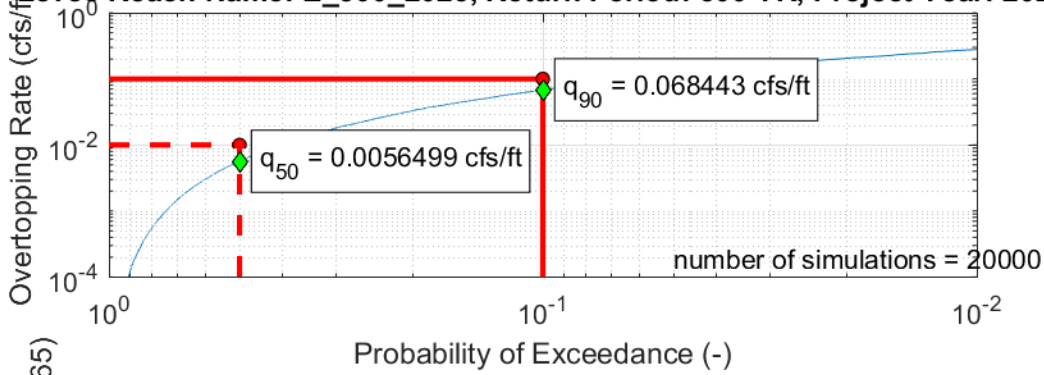
Levee Reach Name: D_500_2023, Return Period: 500 YR, Project Year: 2023



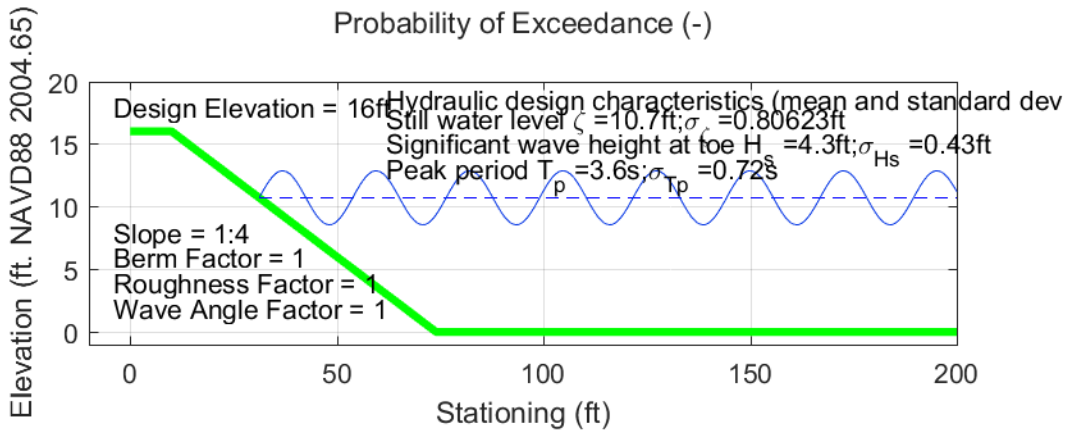
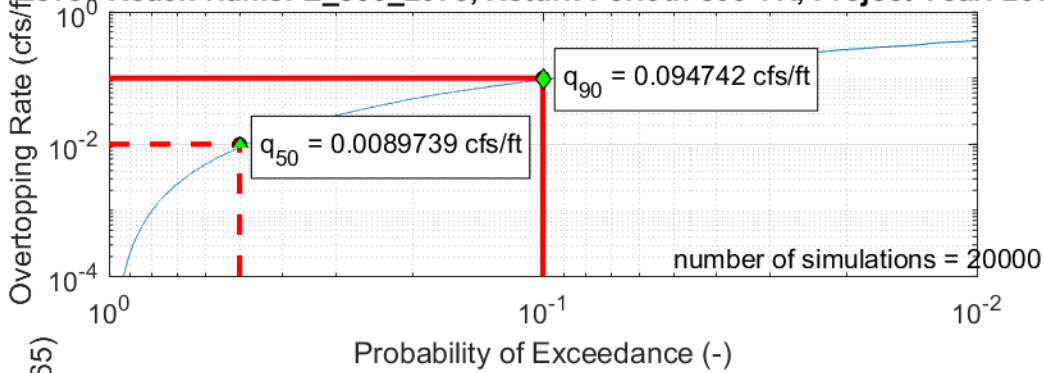
Levee Reach Name: D_500_2073, Return Period: 500 YR, Project Year: 2073



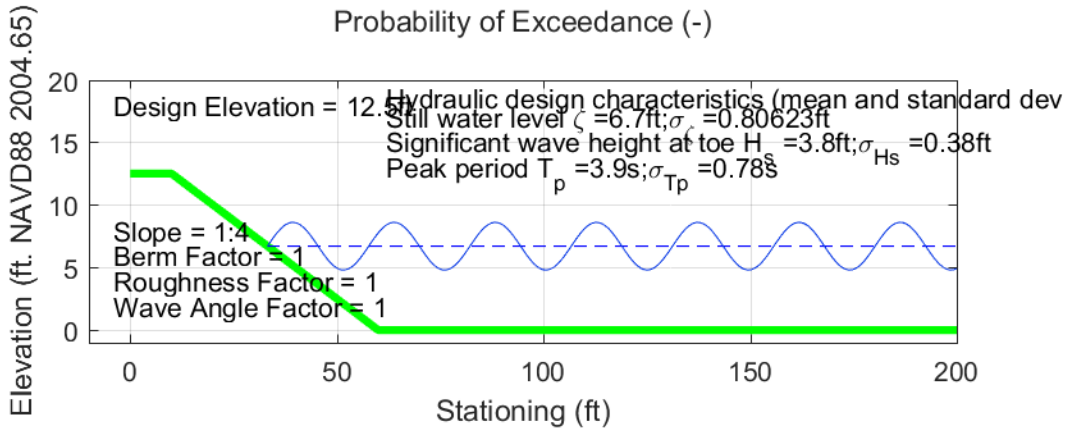
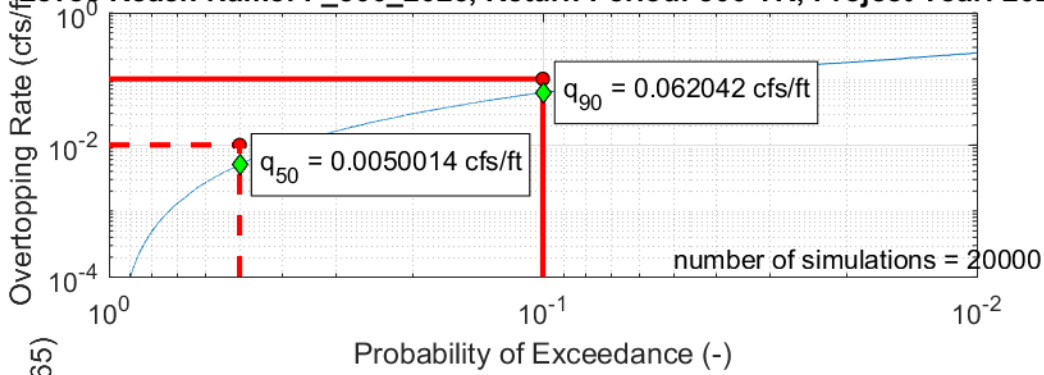
Levee Reach Name: E_500_2023, Return Period: 500 YR, Project Year: 2023



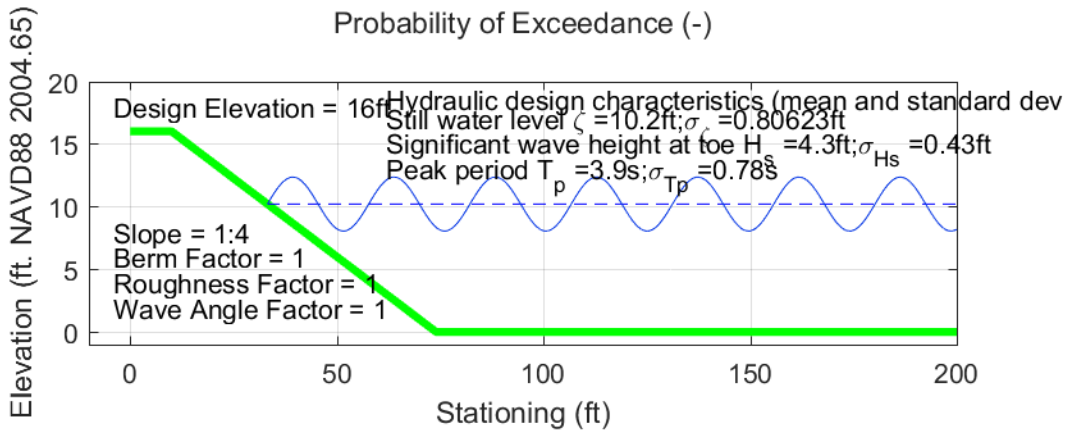
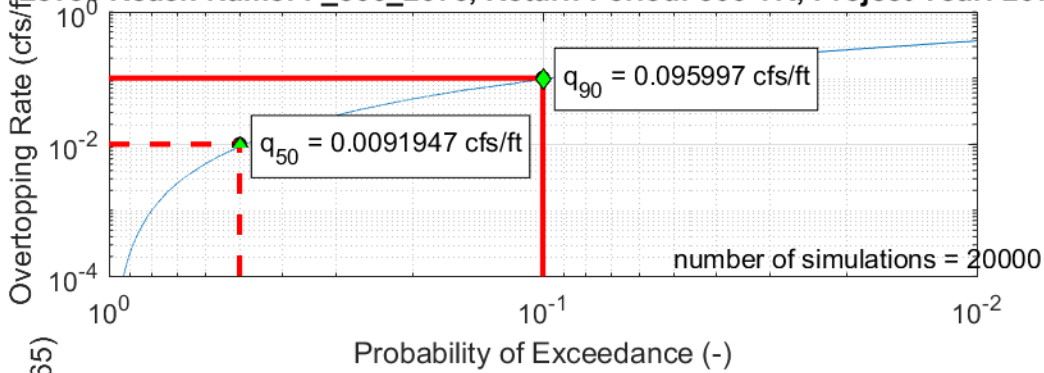
Levee Reach Name: E_500_2073, Return Period: 500 YR, Project Year: 2073



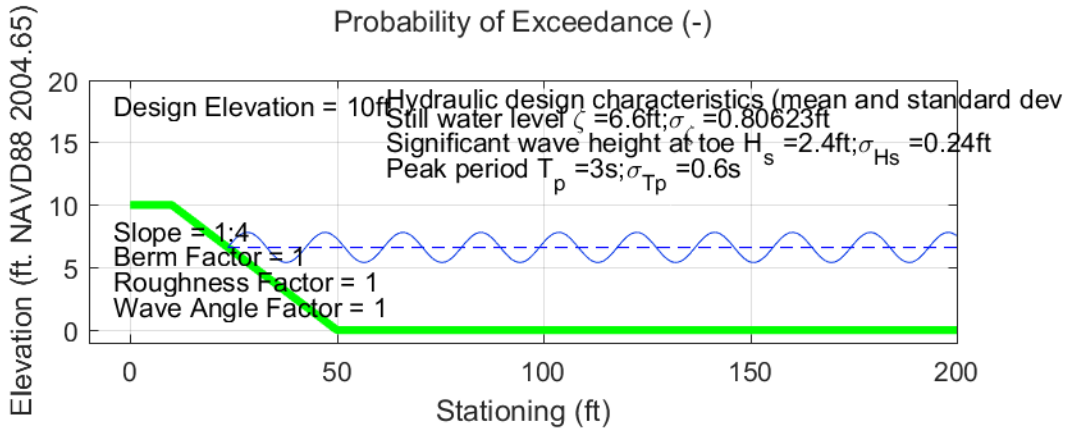
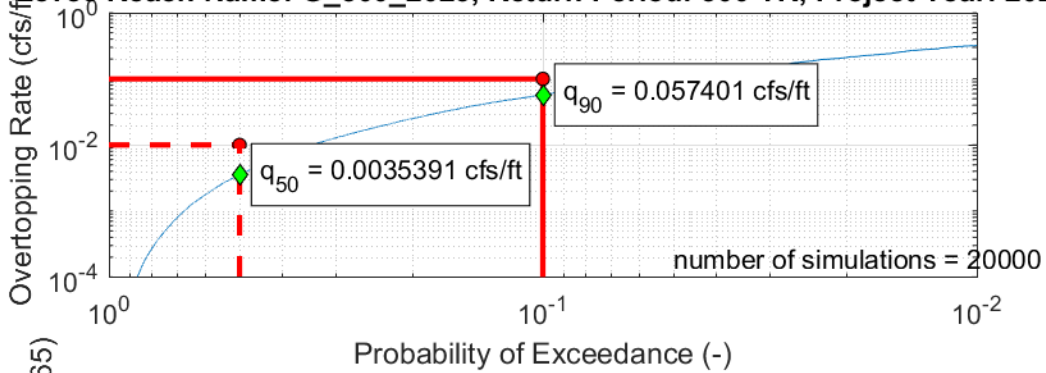
Levee Reach Name: F_500_2023, Return Period: 500 YR, Project Year: 2023



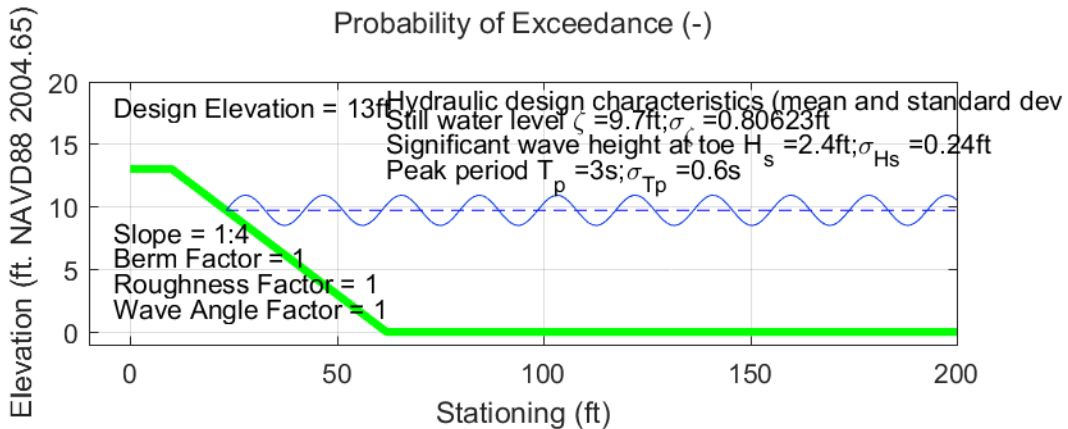
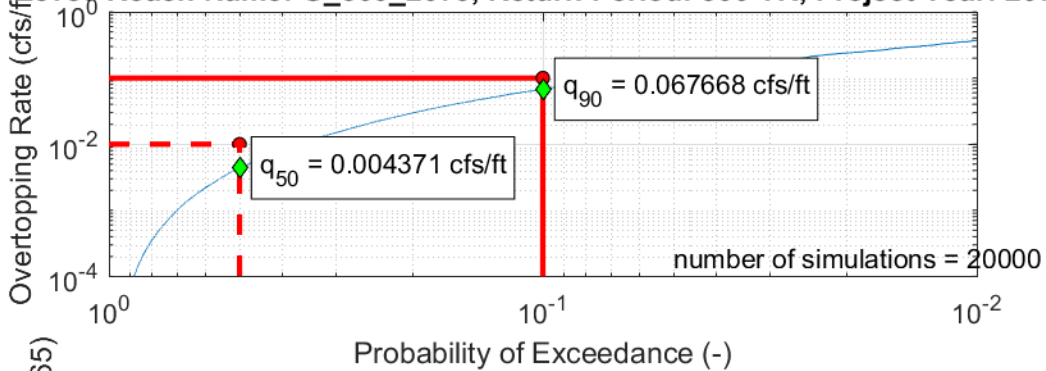
Levee Reach Name: F_500_2073, Return Period: 500 YR, Project Year: 2073



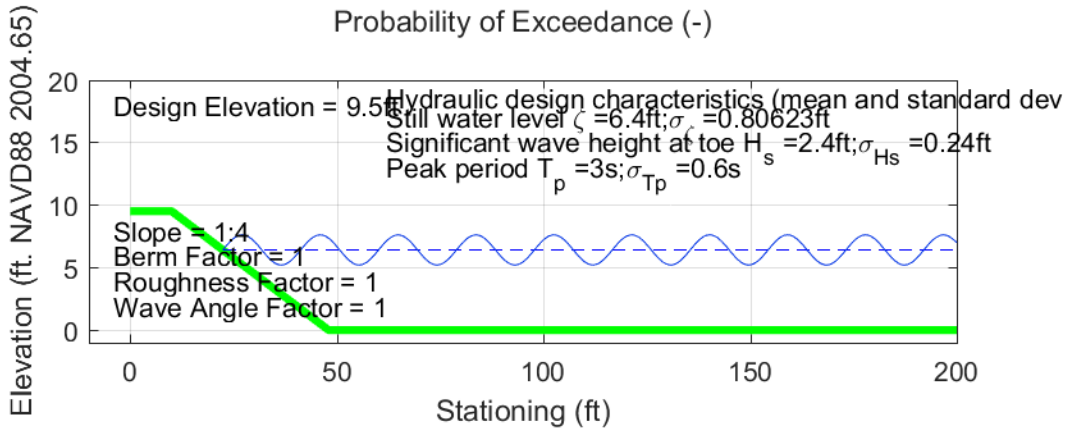
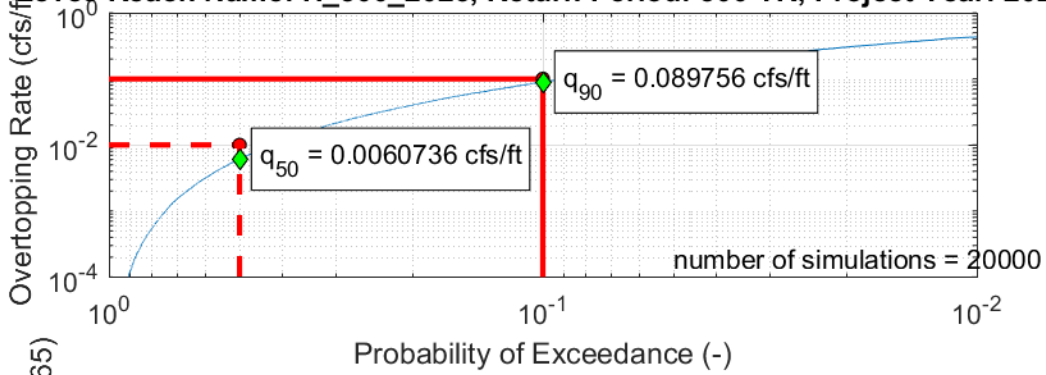
Levee Reach Name: G_500_2023, Return Period: 500 YR, Project Year: 2023



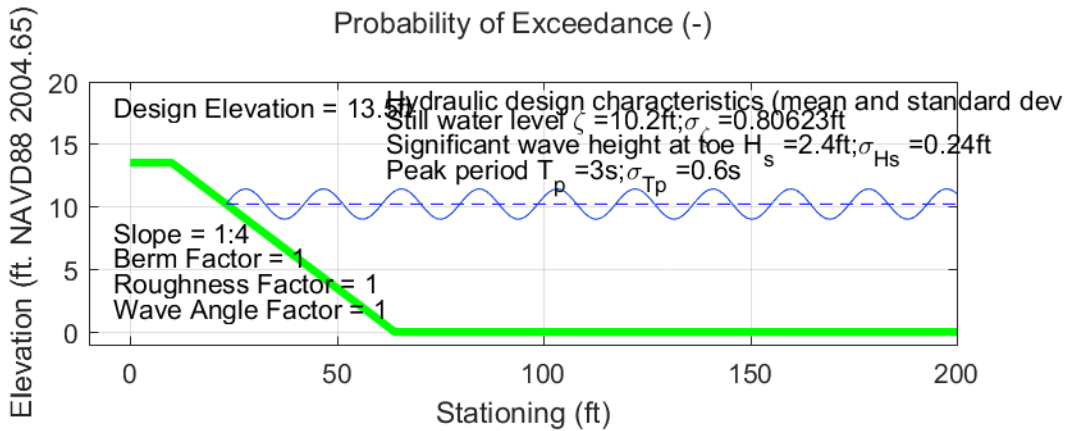
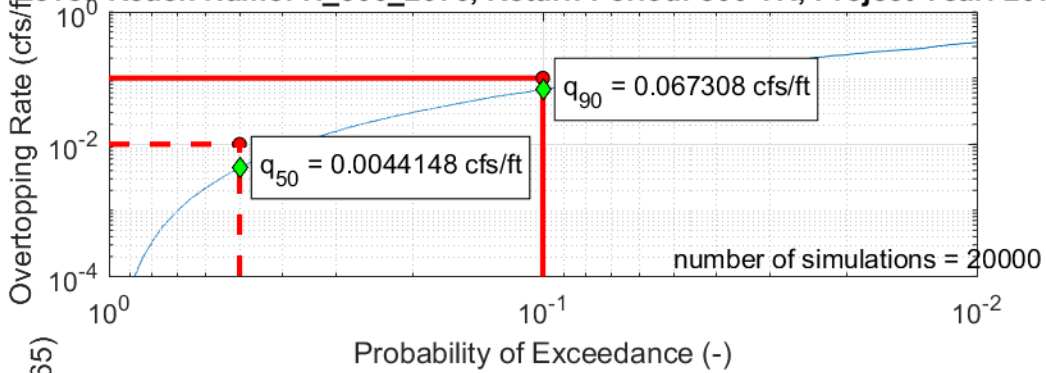
Levee Reach Name: G_500_2073, Return Period: 500 YR, Project Year: 2073



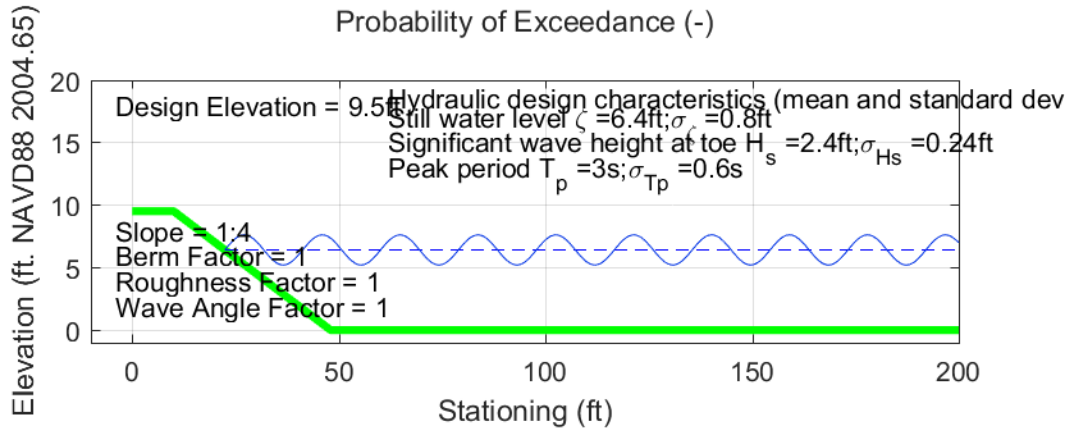
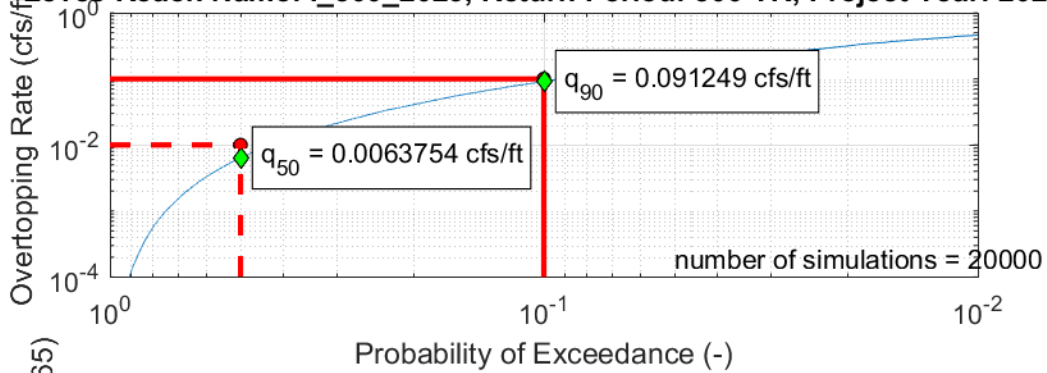
Levee Reach Name: H_500_2023, Return Period: 500 YR, Project Year: 2023



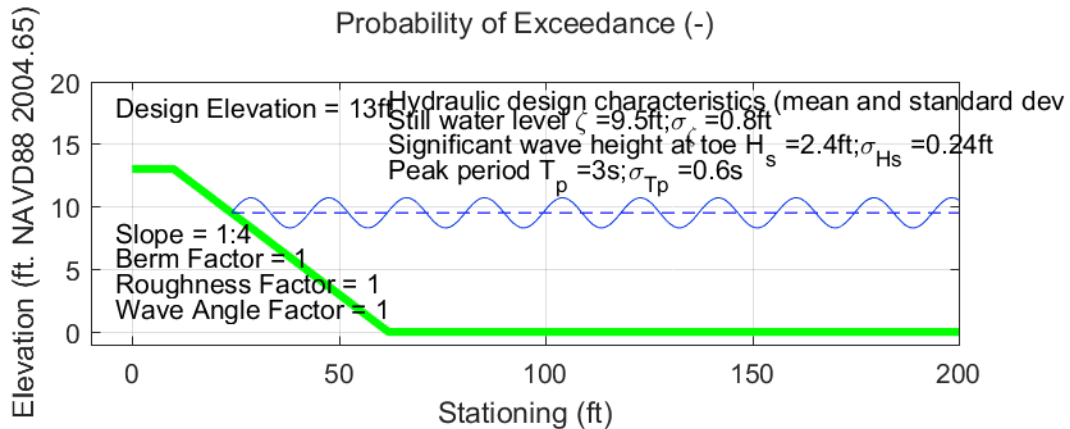
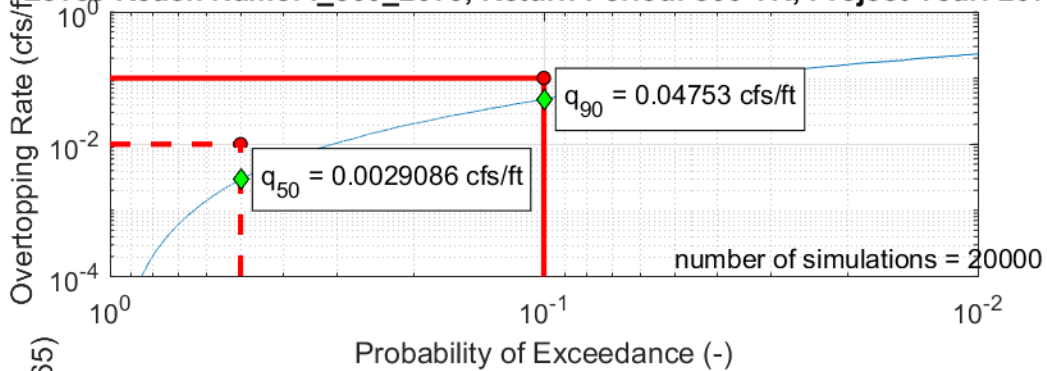
Levee Reach Name: H_500_2073, Return Period: 500 YR, Project Year: 2073



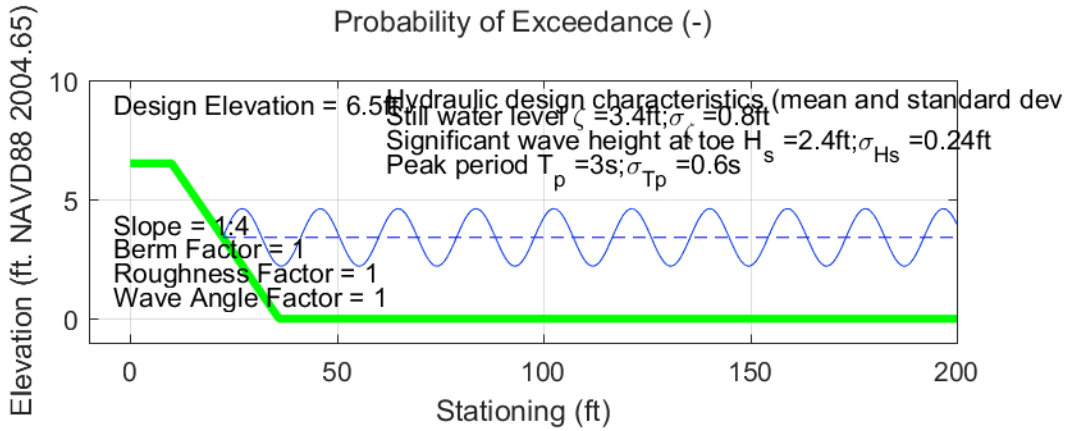
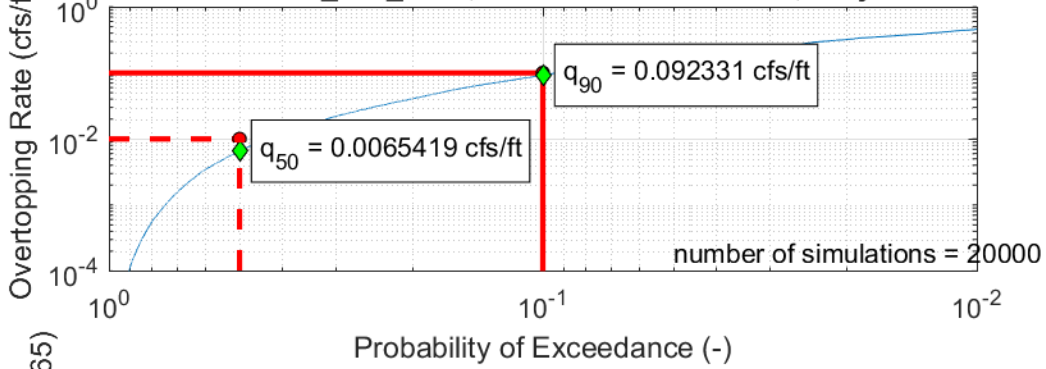
Levee Reach Name: I_500_2023, Return Period: 500 YR, Project Year: 2023



Levee Reach Name: I_500_2073, Return Period: 500 YR, Project Year: 2073



Levee Reach Name: J_500_2023, Return Period: 500 YR, Project Year: 2023



Levee Reach Name: J_500_2073, Return Period: 500 YR, Project Year: 2073

