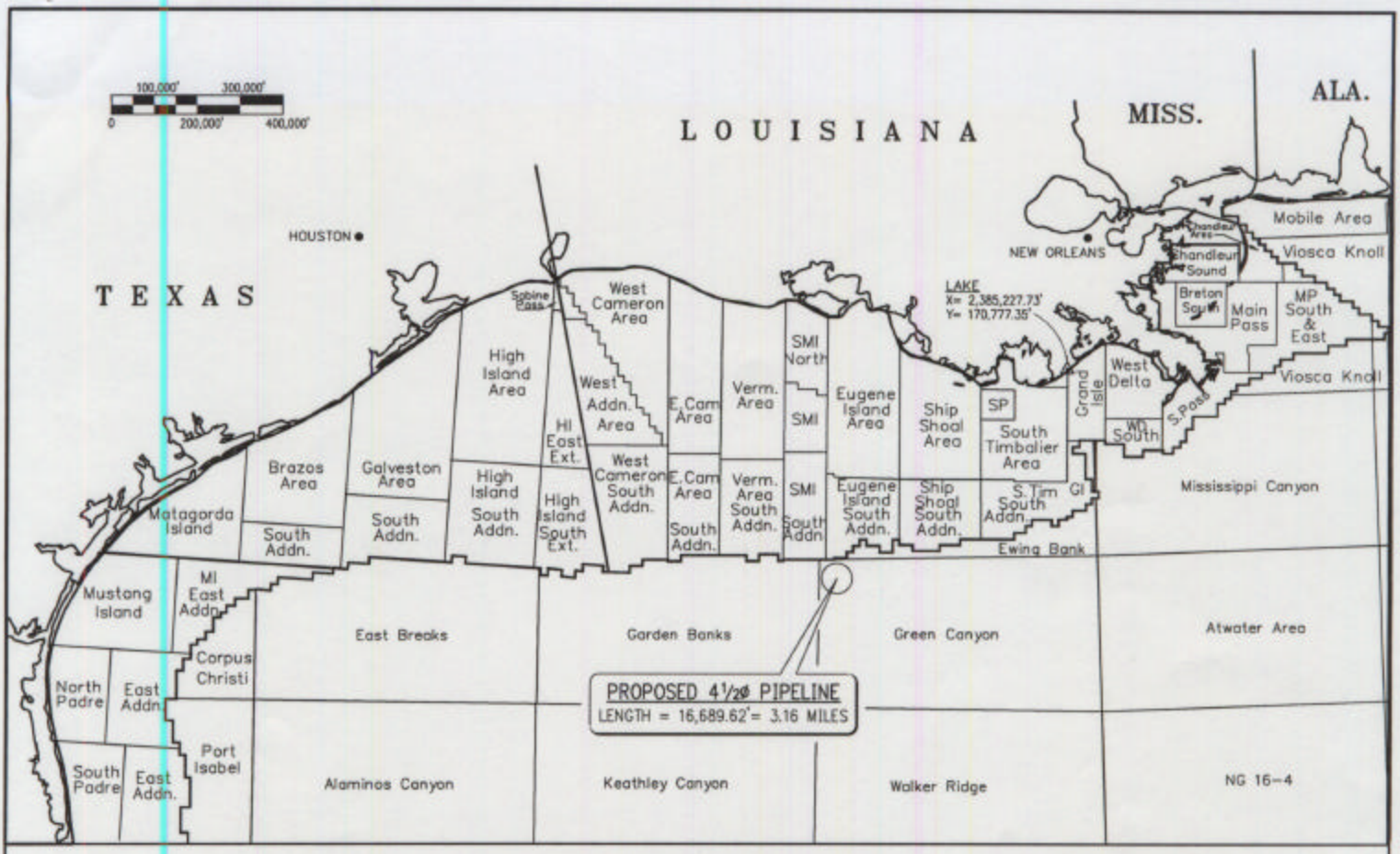

VICINITY MAP

LLOG
EXPLORATION COMPANY

GREEN CANYON 50, SUBSEA WELL No. 1
TO GREEN CANYON 6 "A"

SCHEMATIC FOR 4.500" O.D. PIPELINE

JOB NO. 308200	DWG NO. 901	REV. A

TRAVERSE DATA				
POINT	X	Y	LAT.	LONG.
1	2,079,139.04'	10,127,099.64'	S 27° 54' 01.64"	W 91° 38' 28.69"
2	2,079,164.35'	10,127,101.77'	S 62° 19' 42.89"	W 90° 25' 06.78"
3	2,077,279.00'	10,143,658.00'	S 62° 17' 00.72"	W 90° 26' 00.57"

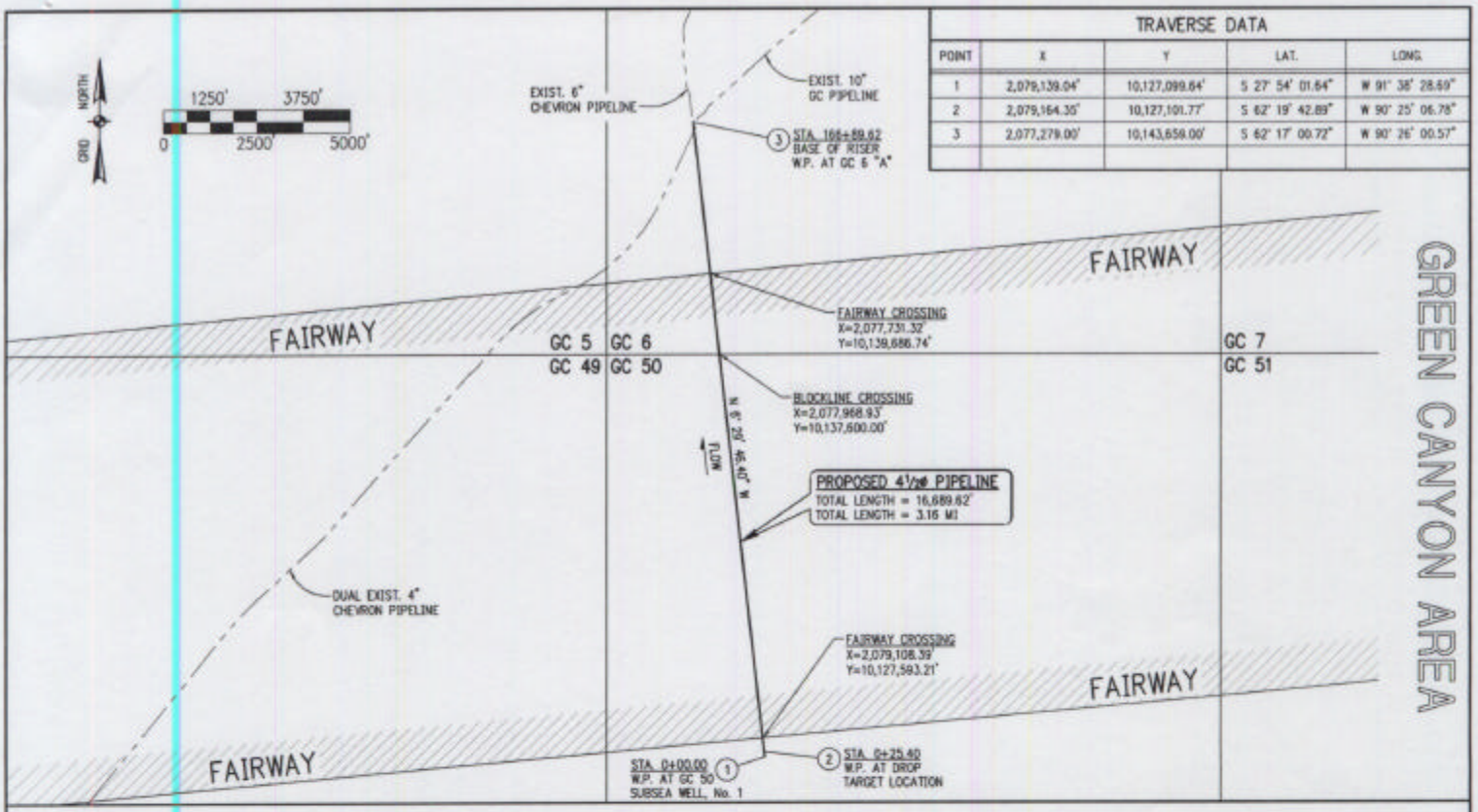

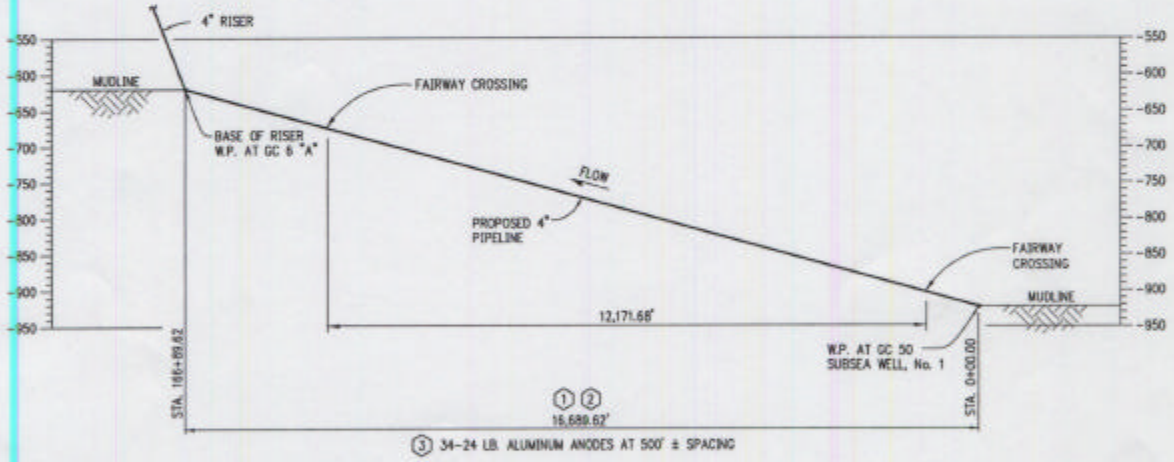

PROFILE VIEW

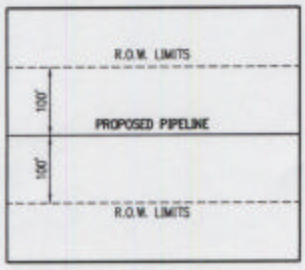

DETAIL OF PIPELINE R.O.W.
N.T.S.

LLOG
EXPLORATION COMPANY

GREEN CANYON 50, SUBSEA WELL No. 1
TO GREEN CANYON 6 "A"

SCHEMATIC FOR 4.500" O.D. PIPELINE

JOB NO. 308200	DWG NO. 902	REV. A