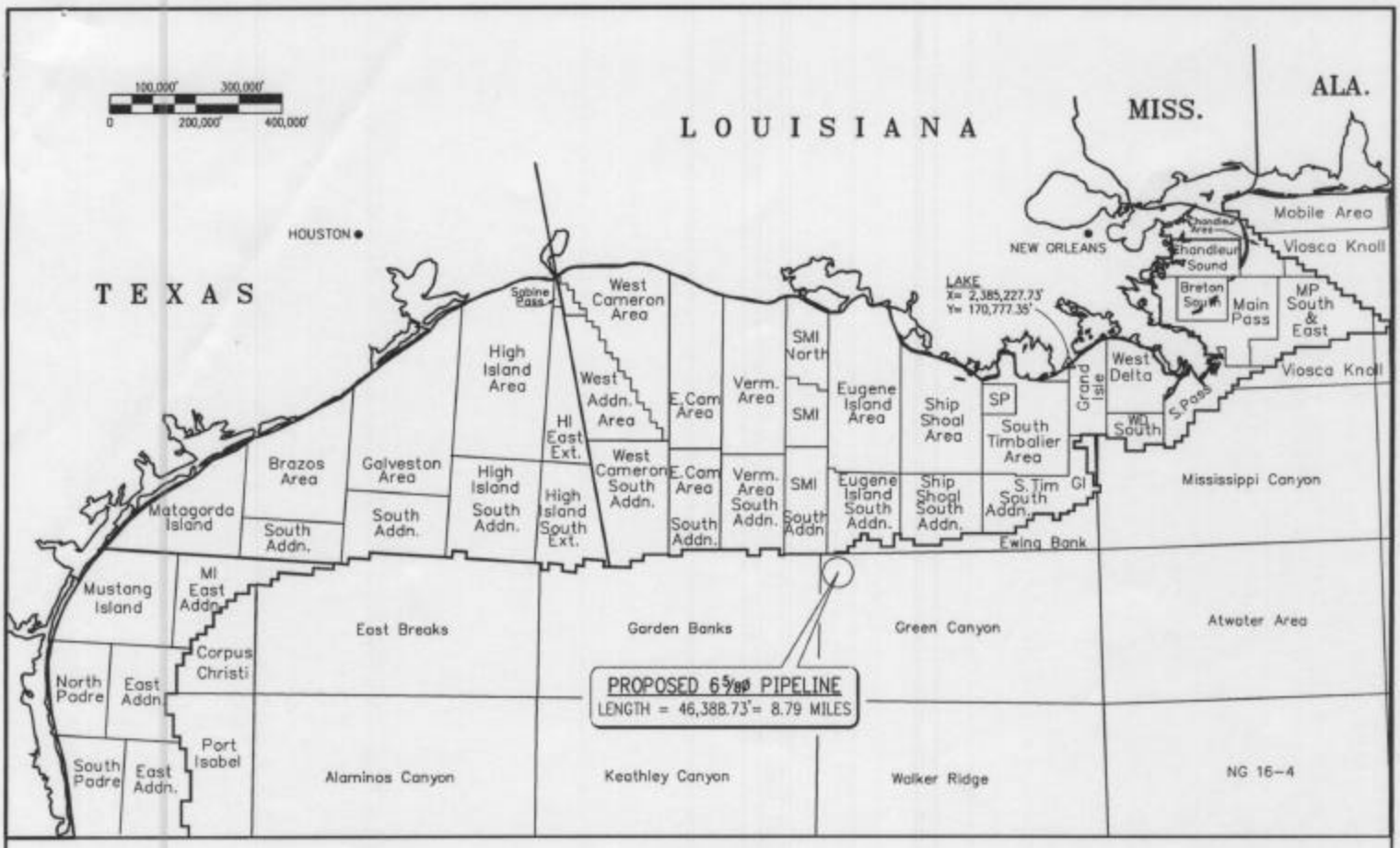


VICINITY MAP

**LLOG**
EXPLORATION COMPANY

GREEN CANYON 137, SUBSEA WELL No. 1
TO GREEN CANYON 6 "A"

SCHEMATIC FOR 6.625" O.D. PIPELINE

| JOB NO. 308400 | DWG NO. 901 | REV. A |
|---|---|---|

# GREEN CANYON AREA

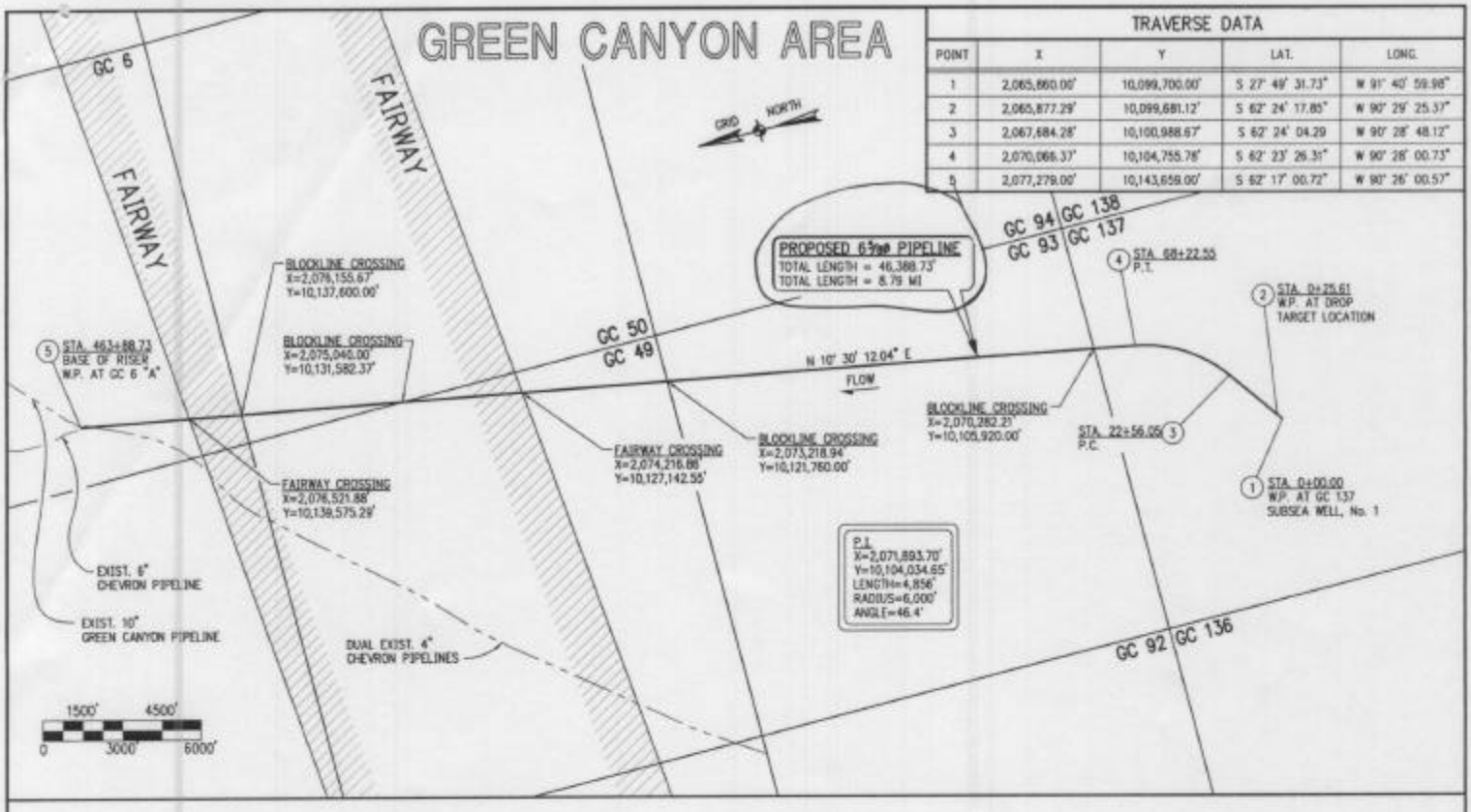


TRAVERSE DATA

| POINT | X | Y | LAT. | LONG. |
|---|---|---|---|---|
| 1 | 2,065,660.00' | 10,099,700.00' | S 27° 49' 31.73" | W 91° 40' 59.98" |
| 2 | 2,065,877.29' | 10,099,681.12' | S 62° 24' 17.85" | W 90° 29' 25.37" |
| 3 | 2,067,684.28' | 10,100,988.67' | S 62° 24' 04.29 | W 90° 28' 48.12" |
| 4 | 2,070,066.37' | 10,104,755.78' | S 62° 23' 26.31" | W 90° 28' 00.73" |
| 5 | 2,077,279.00' | 10,143,659.00' | S 62° 17' 00.72" | W 90° 26' 00.57" |

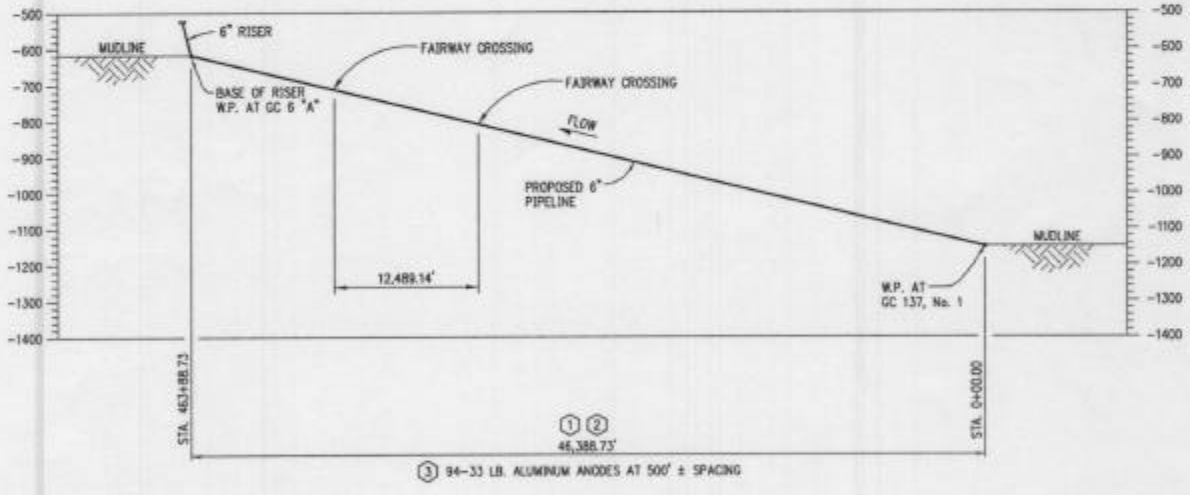


PROFILE VIEW

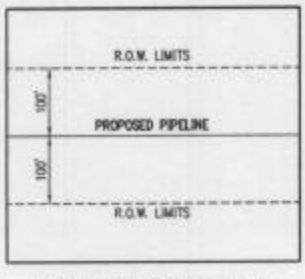


DETAIL OF PIPELINE R.O.W.
N.T.S.

**LLOG**
EXPLORATION COMPANY

GREEN CANYON 137, SUBSEA WELL No. 1
TO GREEN CANYON 6 "A"

SCHEMATIC FOR 6.625" O.D. PIPELINE

| JOB NO. 308400 | DWG NO. 902 | REV. A |
|---|---|---|