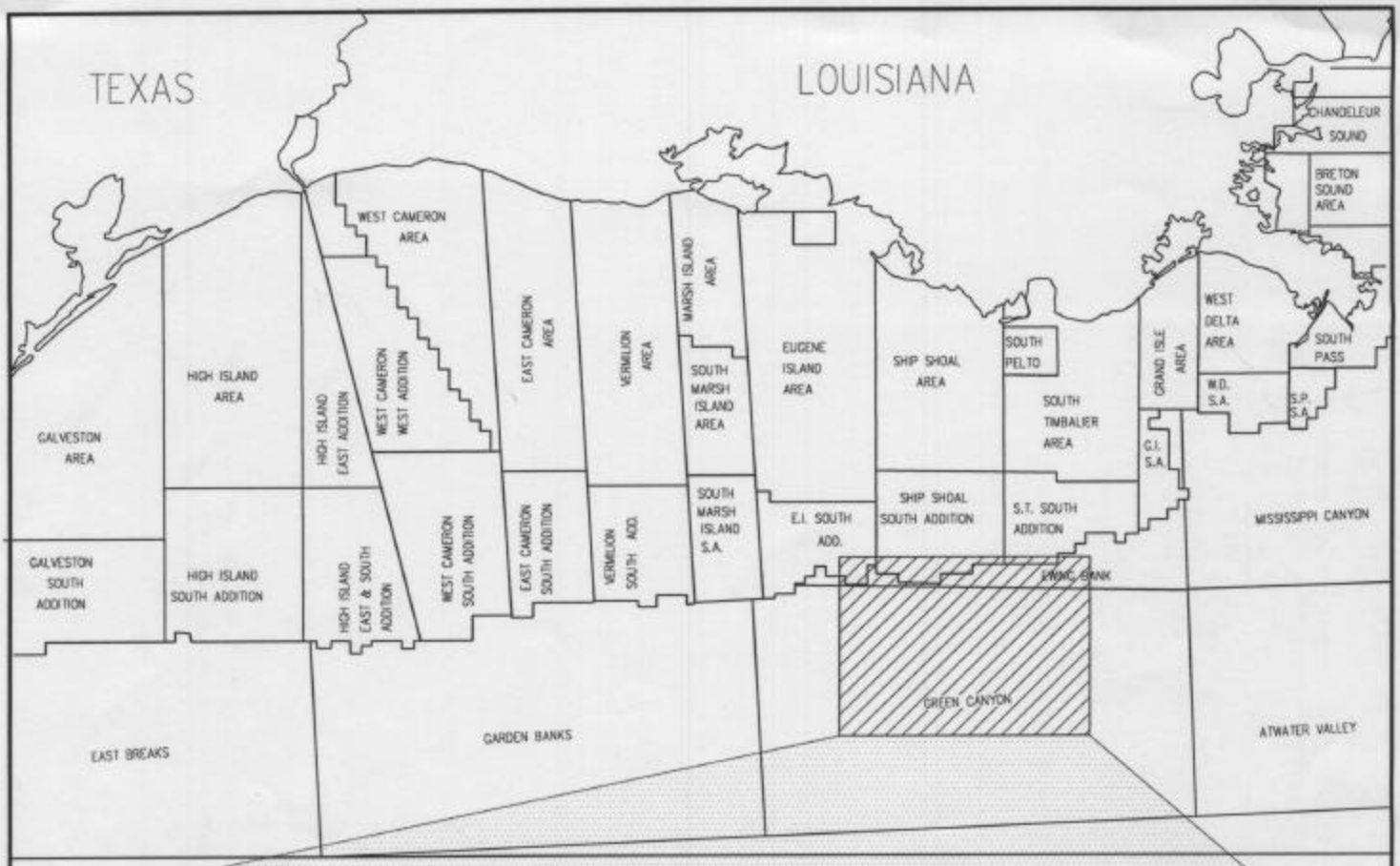


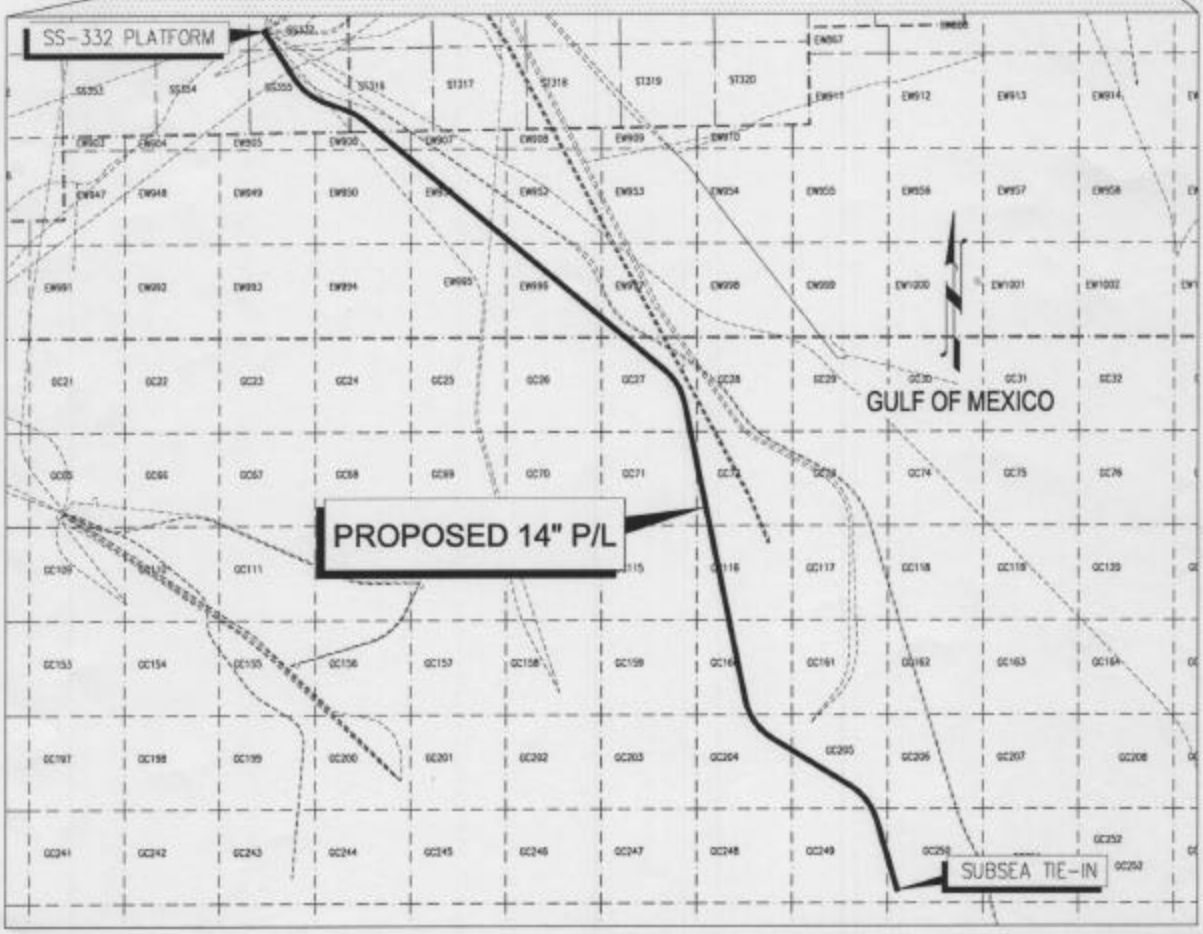


| | | | |
|---|---|---|---|
| PEGASUS International | POSEIDON OIL PIPELINE COMPANY, L.L.C. | PROPOSED 14" OIL PIPELINE FROM GC-250 TO SS-332 PLATFORM 'B' | DWG NO. 2355431W010 |
| | | | JOB NO. 2355431 |
| | | VICINITY MAP | SCALE: N.T.S. |
| DRAWN BY: MTR | ORIGN. DATE: 5/30/03 | REV. DATE: 08/20/03 | SCALE VALID FOR A-SIZE DRAWING (8.5" x 11") ONLY. REV. A2 |

RACREE THU, 21 AUG 2003 - 9:28AM X:\EL PASO FIELD\2355431\2355431W010.DWG - TAB:LAYOUT1

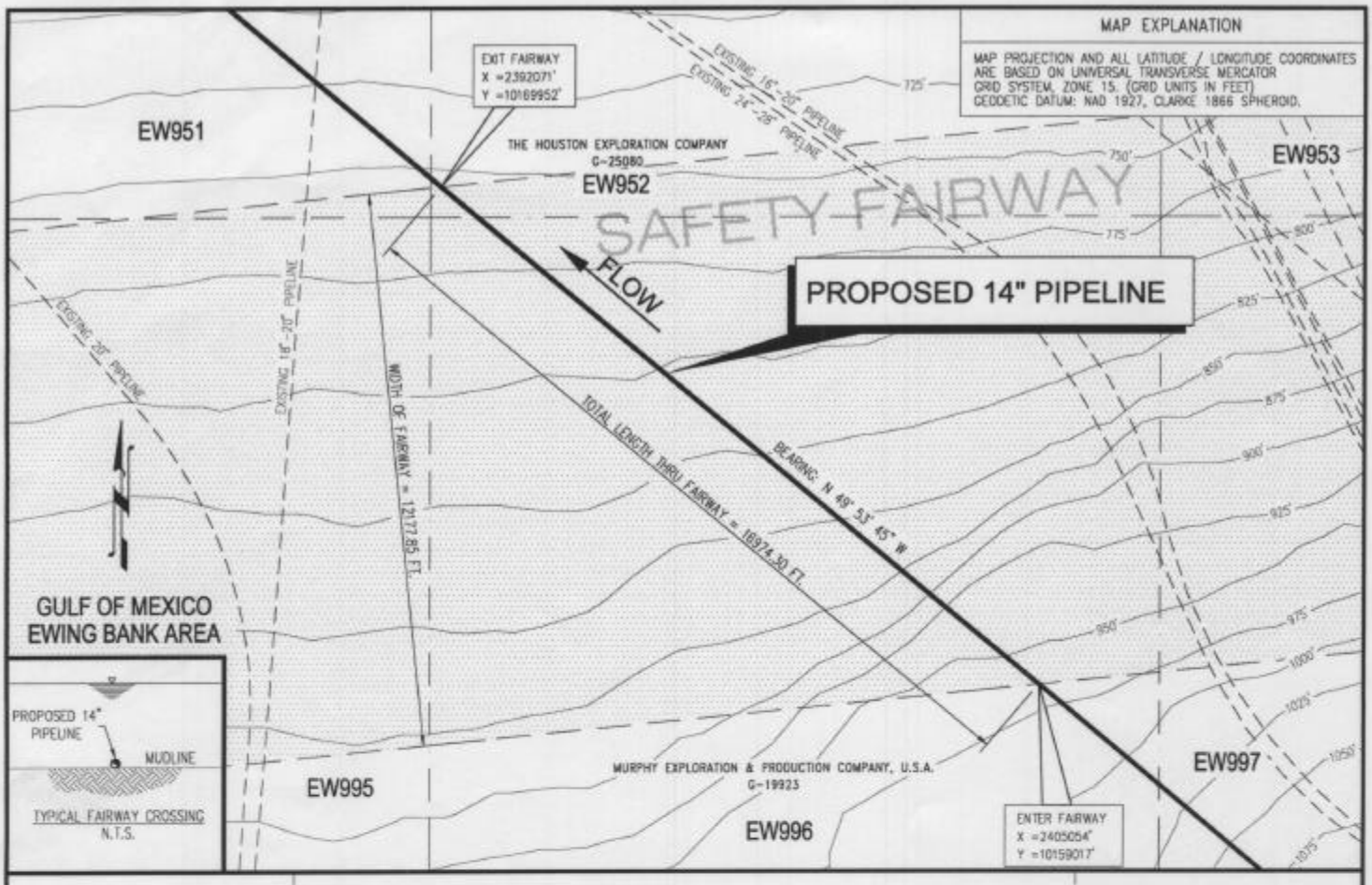


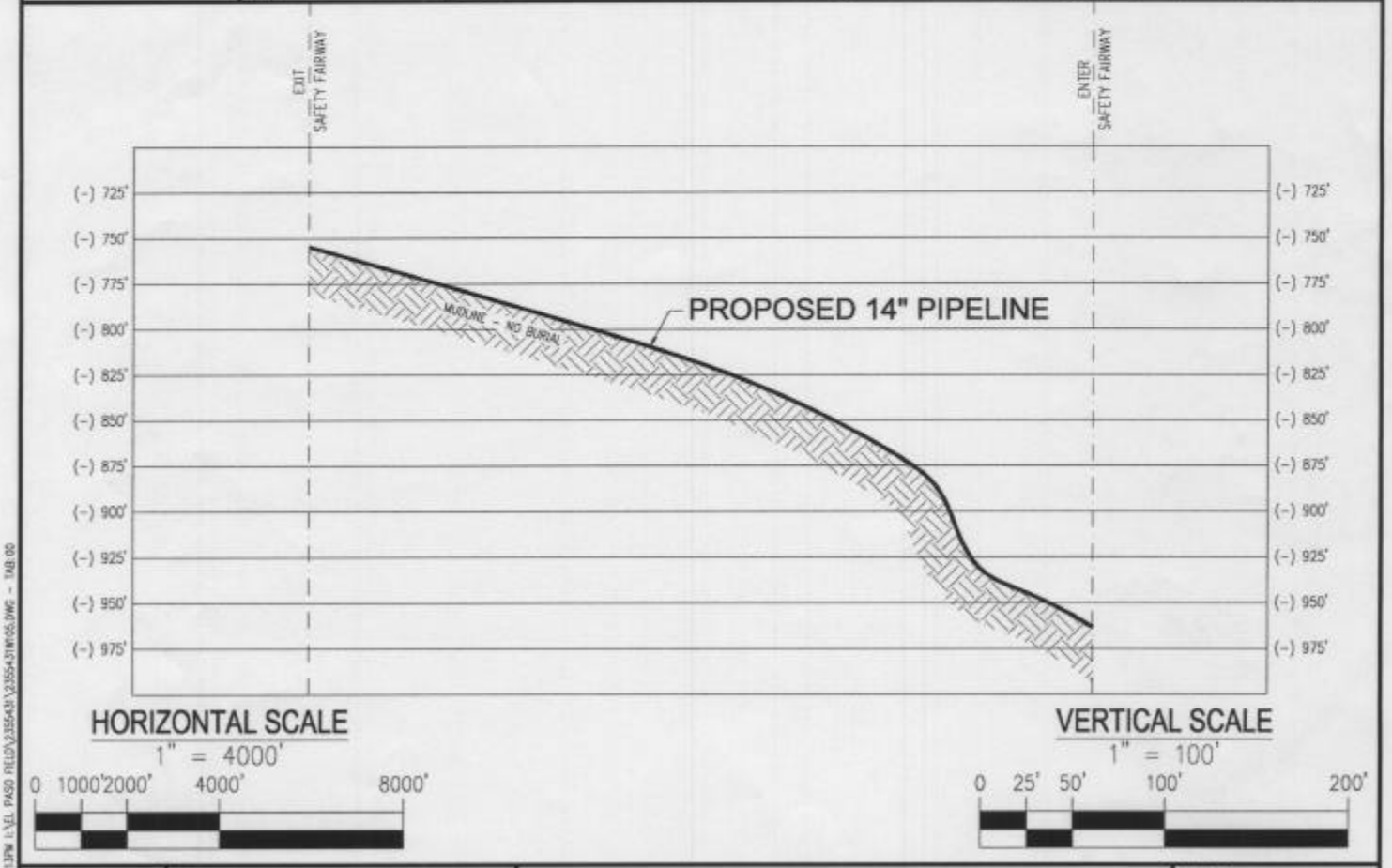


PEGASUS International

POSEIDON OIL PIPELINE COMPANY, L.L.C.

PROPOSED 14" OIL PIPELINE FROM GB-250 TO SS-332 PLATFORM 'B'

SAFETY FAIRWAY CROSSING MAP (PLAN AND PROFILE)

| | |
|---|---|
| DWG NO. | 2355431W105 |
| JOB NO. | 2355431 |
| SCALE: | 1"=4000' |
| SCALE VALID FOR A-SIZE DRAWING (8.5" x 11") ONLY. | REV. A1 |

DRAWN BY: RA/DLC | ORIGIN. DATE: 08/20/03 | REV. DATE:

DLC THU, 21 AUG 2003 - 4:13PM I:\EL PASO FIELD\2355431\2355431W105.DWG - TAB:00