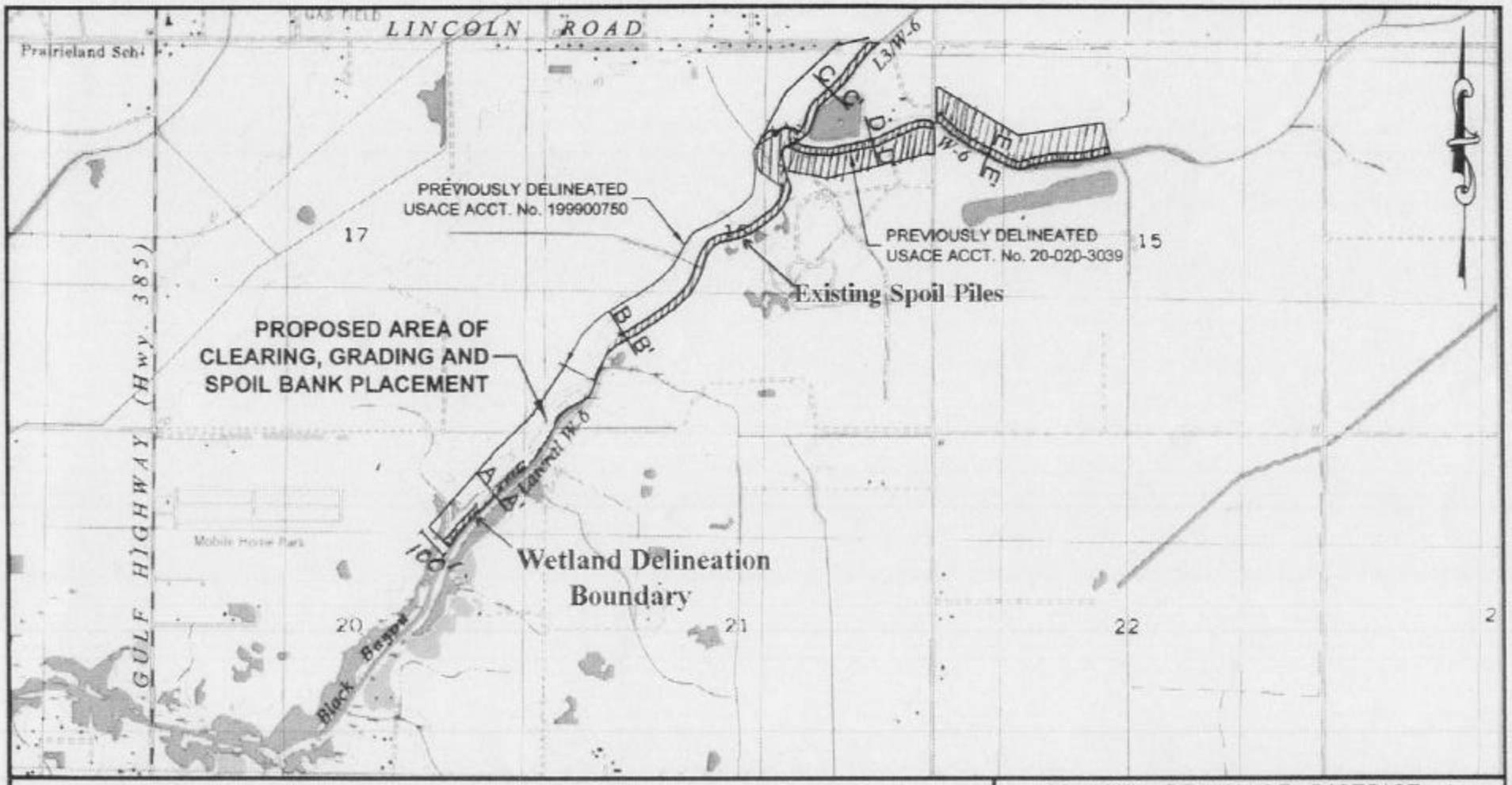

- Wetland Delineation Boundary
- Existing Spoil Areas (Non-Wet)
- Wet Area

Length of Drainage Dredging = 14,500 feet

REFERENCE:
BASE MAP TAKEN FROM U.S.G.S. 7.5 MINUTE QUADRANGLE MAP, "LAKE CHARLES SW, LOUISIANA" DATED 1998, AT A SCALE OF 1:24,000

GRAVITY DRAINAGE DISTRICT 4
LAKE CHARLES, LOUISIANA

SECTION 404 PERMIT APPLICATION
BLACK BAYOU - LATERAL W6/L3

SITE LOCATION MAP

CALCASIEU PARISH

Drawn:	E.C.M.	Date:	03-03-2003
Checked:	T.C.	FIGURE 1	
Approved:	S.S.		

Spooner & Associates, Inc.
Environmental, Geotechnical & Civil Engineering

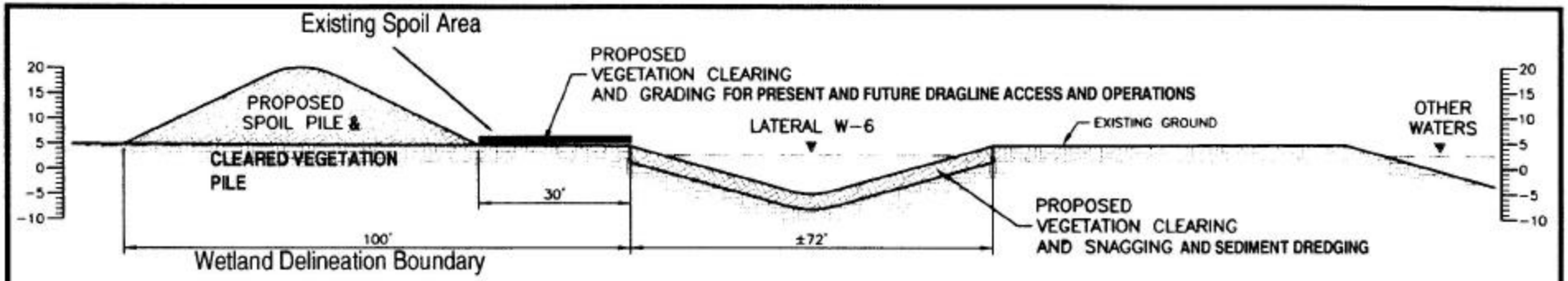

CROSS SECTION A–A'

HORIZONTAL SCALE: 1" = 30'
VERTICAL SCALE: 1" = 30'

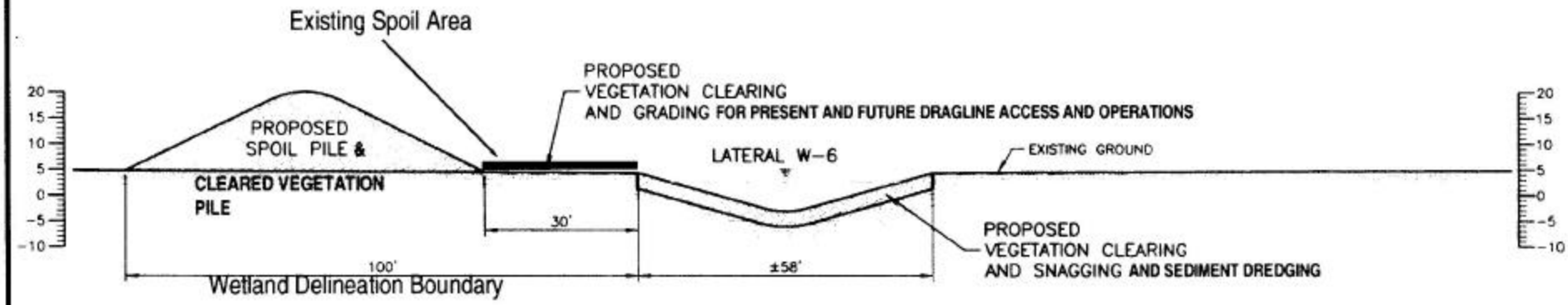

CROSS SECTION B–B'

HORIZONTAL SCALE: 1" = 30'
VERTICAL SCALE: 1" = 30'

LEGEND:

LATITUDE 30°05'37" LONGITUDE 93°11'56"

CROSS SECTION A–A' LOCATION

LATITUDE 30°05'59" LONGITUDE 93°11'35"

CROSS SECTION B–B' LOCATION

TOTAL VOLUME OF FILL MATERIAL 81,000 CUBIC YARDS

PORTION OF ACTIVITY COMPLETE = NONE

8584

GRAVITY DRAINAGE DISTRICT 4

LAKE CHARLES, LOUISIANA

SECTION 404 PERMIT APPLICATION
BLACK BAYOU – LATERAL W6/L3

CROSS SECTIONS

CALCASIEU PARISH

Drawn:	E.C.M.	Date:	03-03-2003
Checked:	T.C.	FIGURE 2a	
Approved:	S.S.		

Spooner & Associates, Inc.
Environmental, Geotechnical & Civil Engineering

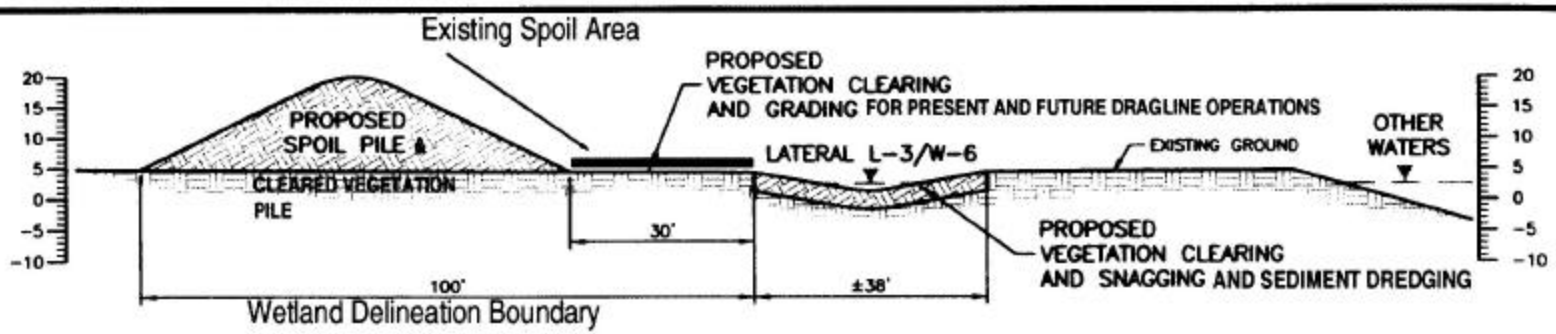

CROSS SECTION C–C'

HORIZONTAL SCALE: 1" = 30'
VERTICAL SCALE: 1" = 30'

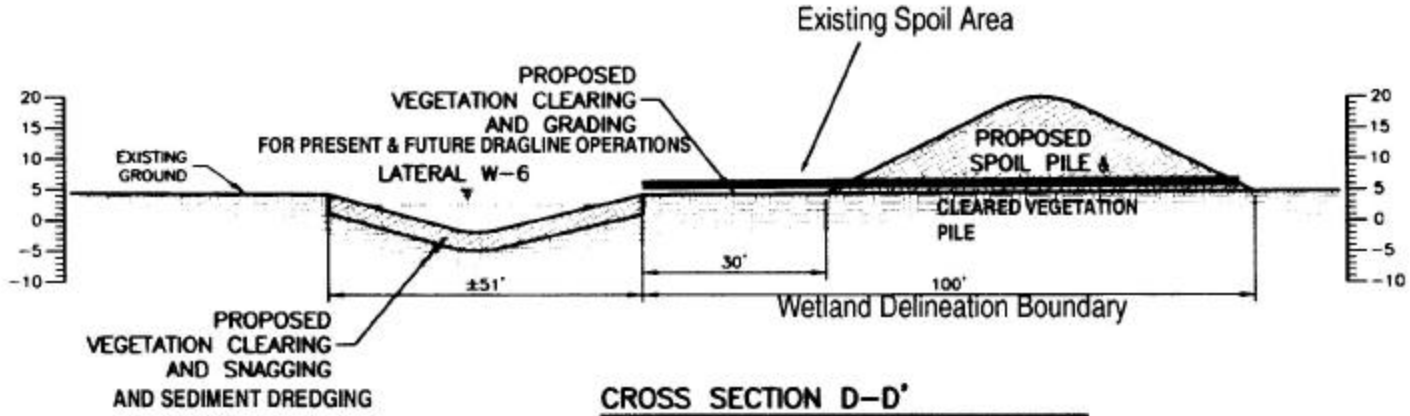

CROSS SECTION D–D'

HORIZONTAL SCALE: 1" = 30'
VERTICAL SCALE: 1" = 30'

LEGEND:

LATITUDE 30°06'32" LONGITUDE 93°11'03"

CROSS SECTION C–C' LOCATION

LATITUDE 30°06'25" LONGITUDE 93°10'57"

CROSS SECTION D–D' LOCATION

TOTAL VOLUME OF FILL MATERIAL 81,000 CUBIC YARDS

PORTION OF ACTIVITY COMPLETE = NONE

8584

GRAVITY DRAINAGE DISTRICT 4
LAKE CHARLES, LOUISIANA

SECTION 404 PERMIT APPLICATION
BLACK BAYOU – LATERAL W6/L3

CROSS SECTIONS

CALCASIEU PARISH

Drawn:	E.C.M.	Date:	03-03-2003
Checked:	T.C.	FIGURE 2b	
Approved:	S.S.		

Spooner & Associates, Inc.
Environmental, Geotechnical & Civil Engineering

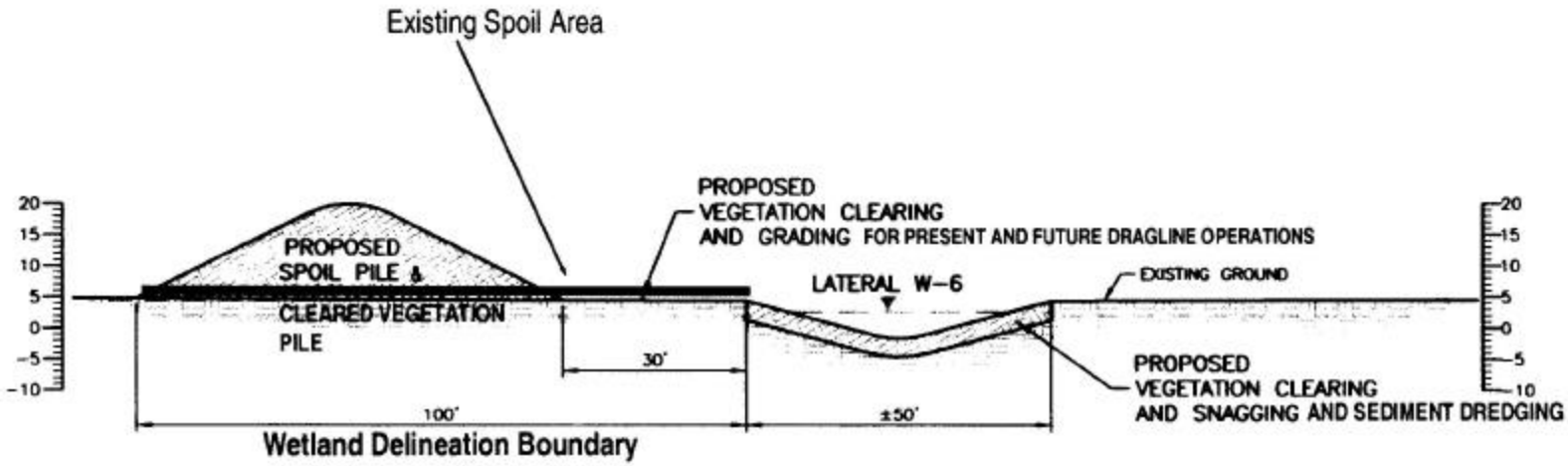

CROSS SECTION E-E'

HORIZONTAL SCALE: 1" = 30'
VERTICAL SCALE: 1" = 30'

LEGEND:

LATITUDE 30°06'24" LONGITUDE 93°10'38"

CROSS SECTION E-E' LOCATION

TOTAL VOLUME OF FILL MATERIAL 81,000 CUBIC YARDS

PORTION OF ACTIVITY COMPLETE = NONE

GRAVITY DRAINAGE DISTRICT 4

LAKE CHARLES, LOUISIANA

SECTION 404 PERMIT APPLICATION
BLACK BAYOU – LATERAL W6/L3

CROSS SECTIONS

CALCASIEU PARISH

Drawn:	E.C.M.	Date:	03-03-2003
Checked:	T.C.	FIGURE 2c	
Approved:	S.S.		

Spooner & Associates, Inc.
Environmental, Geotechnical & Civil Engineering

8584