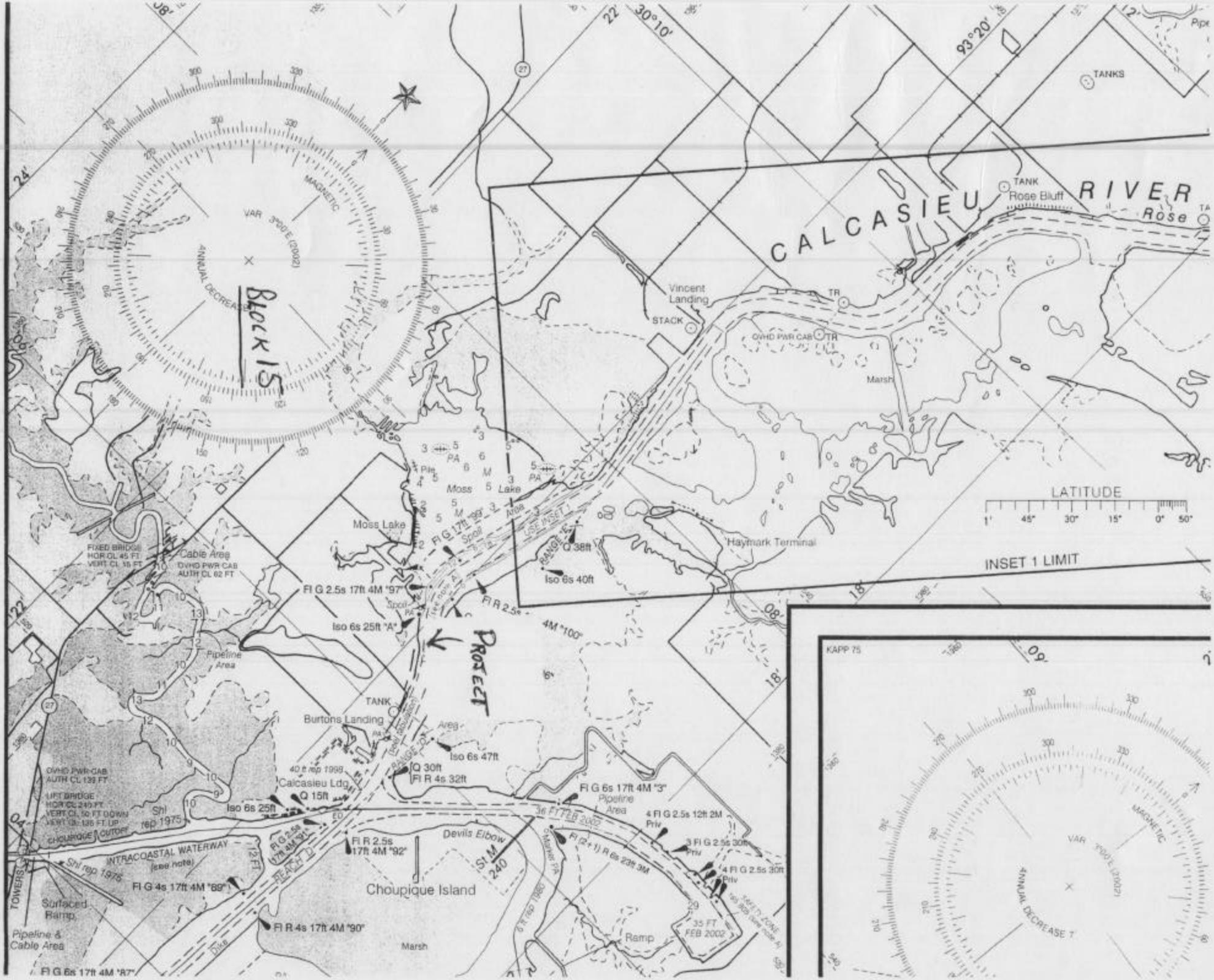

CALCASIEU RIVER
Rose Bluff
Rose
TANKS
TANK
Vincent Landing
STACK
TR
OVHD PWR CAB
Marsh
Haymark Terminal
LATITUDE
INSET 1 LIMIT
BLOCK 15
PROJECT
Moss Lake
Cable Area
FIXED BRIDGE HOR CL 45 FT VERT CL 15 FT
OVHD PWR CAB AUTH CL 62 FT
Fl G 2.5s 17ft 4M "97"
Iso 6s 25ft "A"
Fl G 17ft "99"
Spoil Area
USE INSET 1
RANGE "E"
Q 38ft
Iso 6s 40ft
Fl R 2.5s
4M "100"
Pipeline Area
TANK
Burtons Landing
Iso 6s 47ft
Q 30ft
Fl R 4s 32ft
Calcasieu Ldg
Q 15ft
Iso 6s 25ft
40 ft rep 1998
OVHD PWR CAB AUTH CL 139 FT
LIFT BRIDGE HOR CL 240 FT VERT CL 50 FT DOWN VERT CL 135 FT UP
CHOUPIQUE CUTOFF
Shl rep 1975
INTRACOASTAL WATERWAY (see note)
Shl rep 1975
TOWERS
Surfaced Ramp
Pipeline & Cable Area
Fl G 4s 17ft 4M "89"
Fl R 2.5s 17ft 4M "92"
Devils Elbow
St M 240
Choupique Island
Fl R 4s 17ft 4M "90"
Marsh
Fl G 6s 17ft 4M "3"
Pipeline Area
36 FT FEB 2002
Fl (2+1) R 6s 23ft 3M
4 Fl G 2.5s 12ft 2M Priv
3 Fl G 2.5s 30ft Priv
4 Fl G 2.5s 30ft Priv
35 FT FEB 2002
Ramp
Dike
Fl G 6s 17ft 4M "87"
KAPP 75
MAGNETIC
VAR 3°00'E (2002)
ANNUAL DECREASE 7'

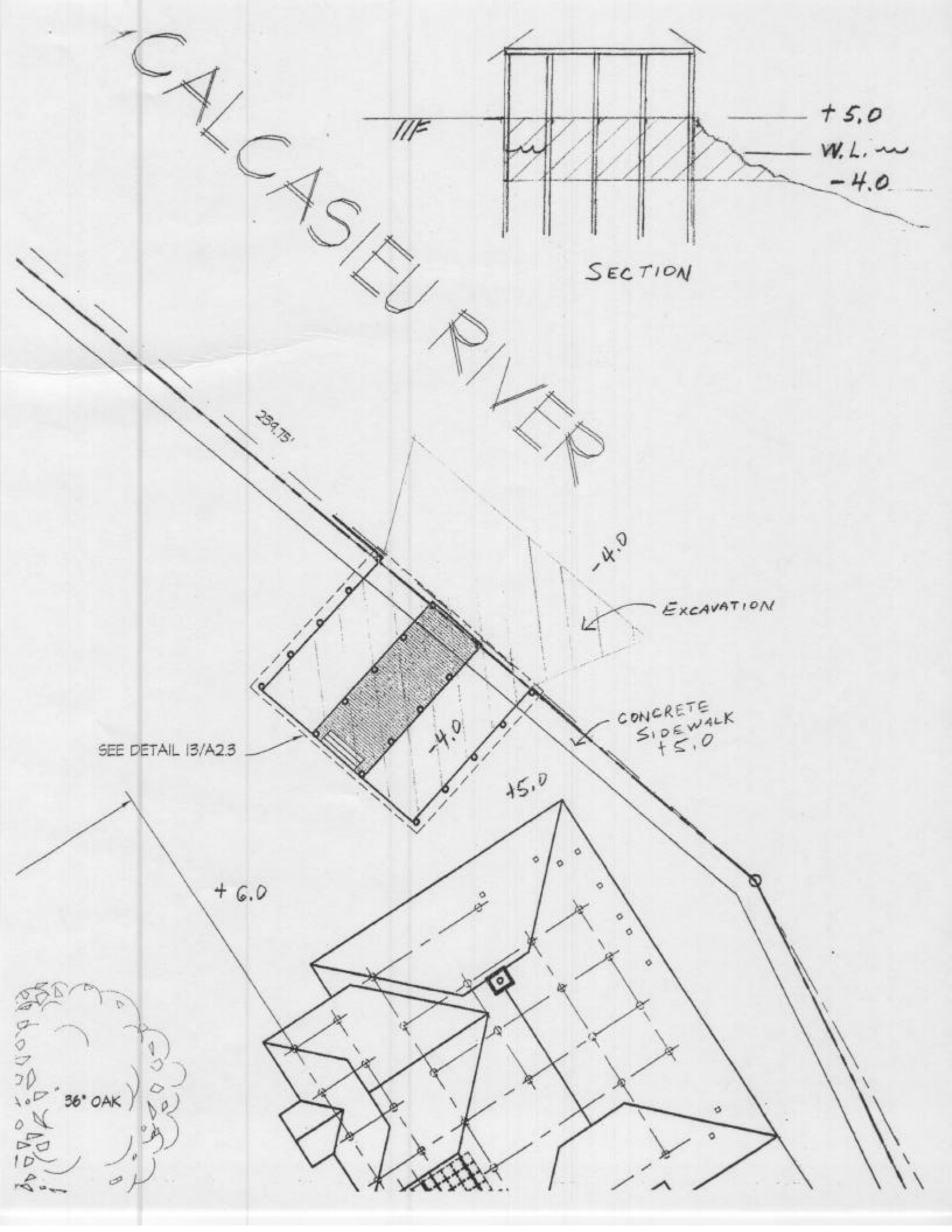
CALCASIEU RIVER
+5.0
W.L.
-4.0
SECTION
239.75'
-4.0
EXCAVATION
CONCRETE SIDEWALK +5.0
SEE DETAIL 13/A2.3
-4.0
+5.0
+6.0
36" OAK

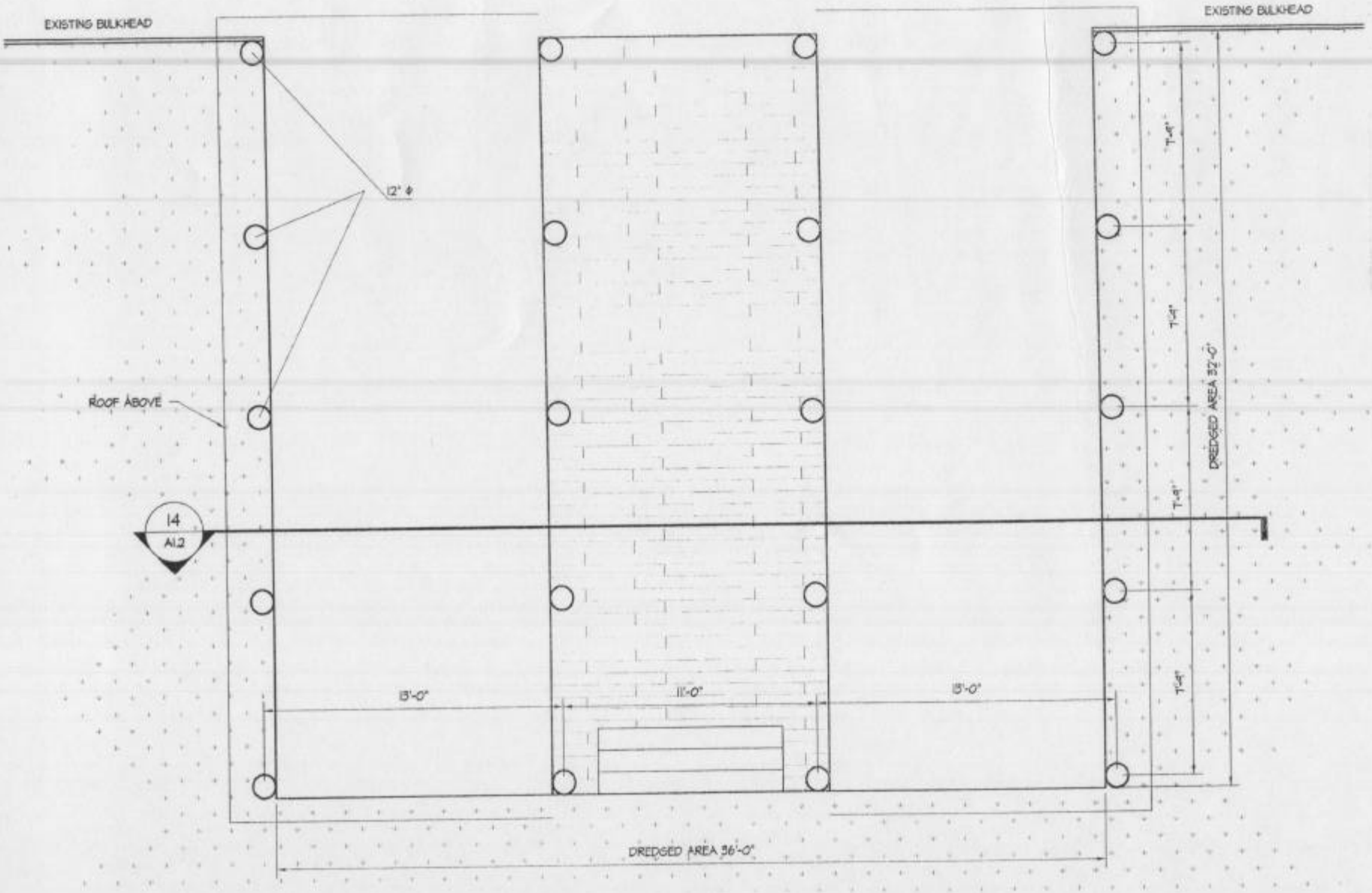
EXISTING BULKHEAD
EXISTING BULKHEAD
12" ϕ
ROOF ABOVE
14
A1.2
13'-0"
11'-0"
13'-0"
7'-4"
7'-4"
7'-4"
7'-4"
DREDGED AREA 32'-0"
DREDGED AREA 36'-0"

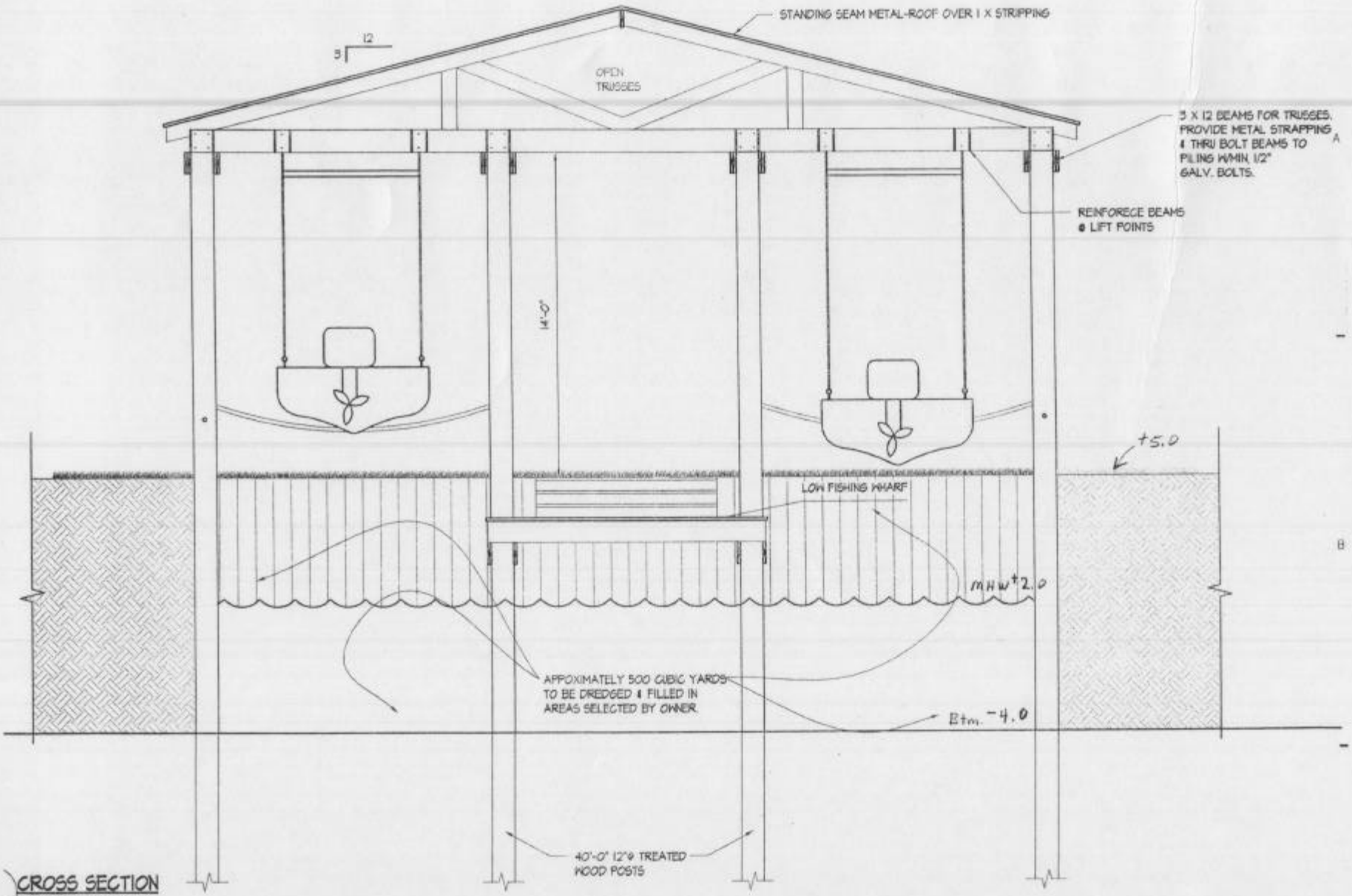

CROSS SECTION
SCALE: 1/4" = 1'-0"