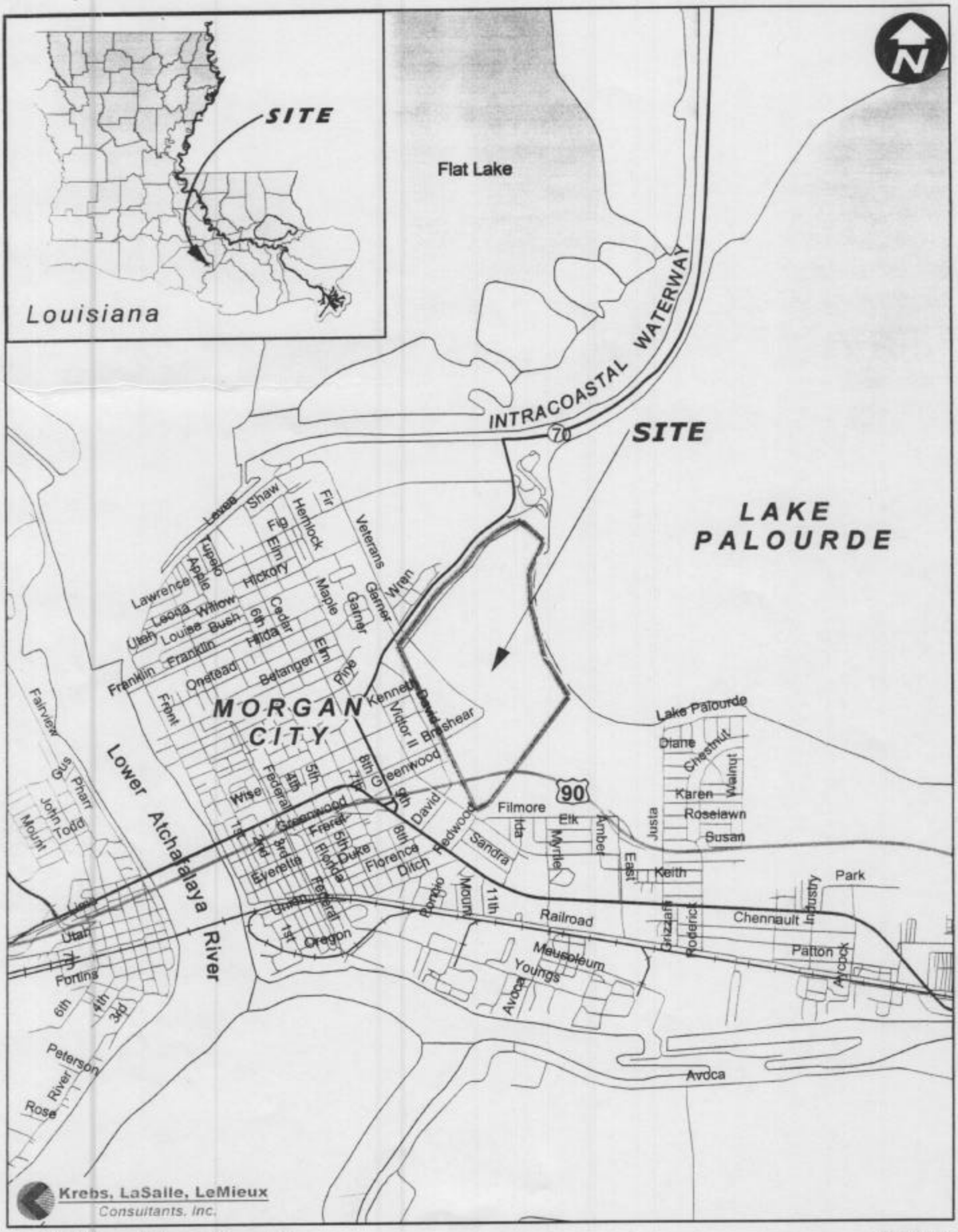
SITE
Louisiana
Flat Lake
INTRACOASTAL WATERWAY
70
SITE
LAKE PALOURDE
MORGAN CITY
Lower Atchafalaya River
Lake Palourde
90
Railroad
Avoca
Krebs, LaSalle, LeMieux
Consultants, Inc.
0 750 1,500 3,000 4,500 6,000 Feet

Exhibit 1

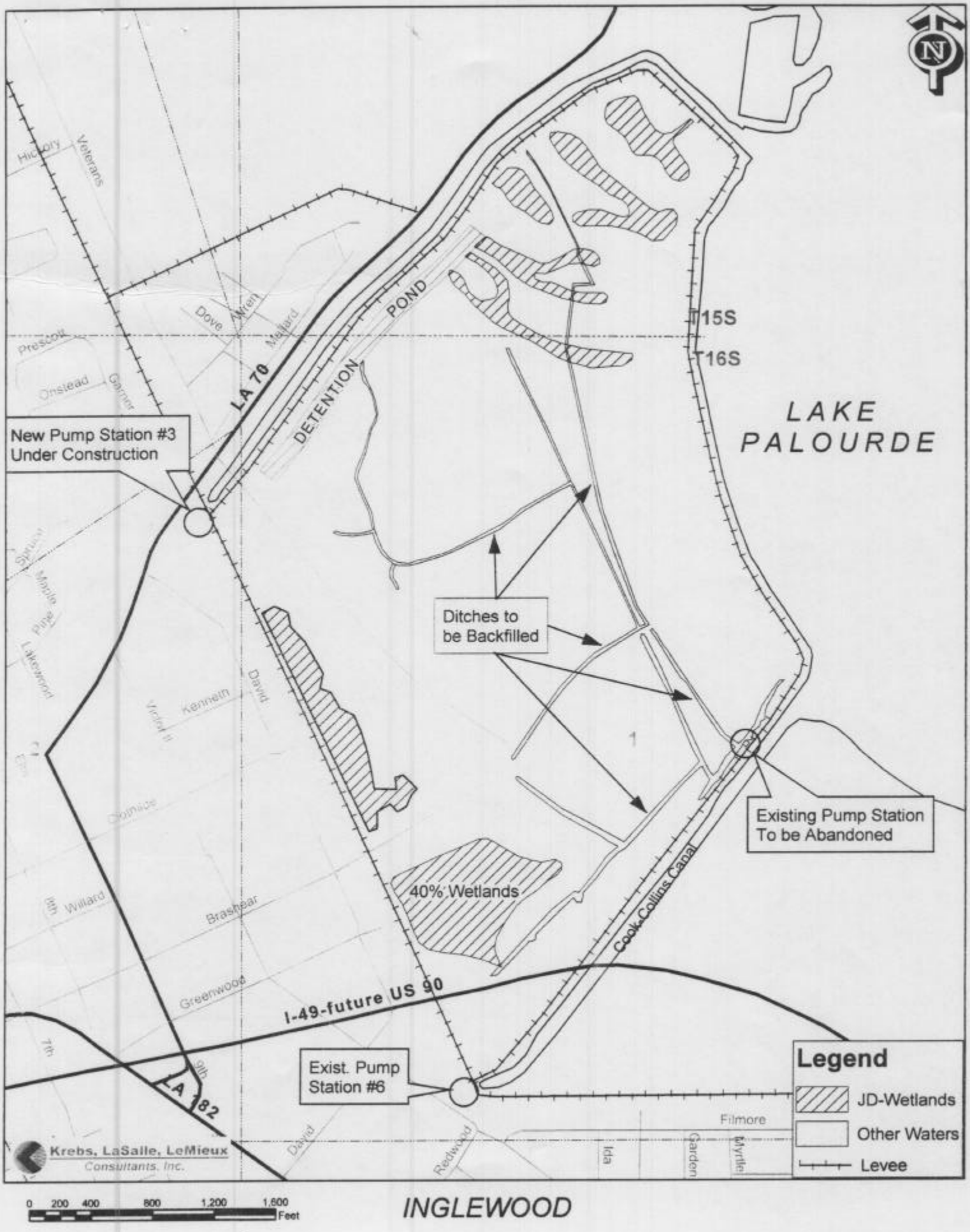

LAKE PALOURDE
New Pump Station #3 Under Construction
Ditches to be Backfilled
Existing Pump Station To be Abandoned
40% Wetlands
Exist. Pump Station #6
DETENTION POND
LA 70
I-49-future US 90
LA 182
Cook-Collins Canal
T15S
T16S
Hickory
Veterans
Prescott
Onstead
Garner
Dove
Allen
Mallard
Spruce
Maple
Pine
Lakewood
Kenneth
David
Victor II
Clothilde
Willard
Brashear
Greenwood
Redwood
Ida
Garden
Myrtle
Filmore
Legend
JD-Wetlands
Other Waters
Levee
Krebs, LaSalle, LeMieux Consultants, Inc.
0 200 400 800 1,200 1,600 Feet
INGLEWOOD

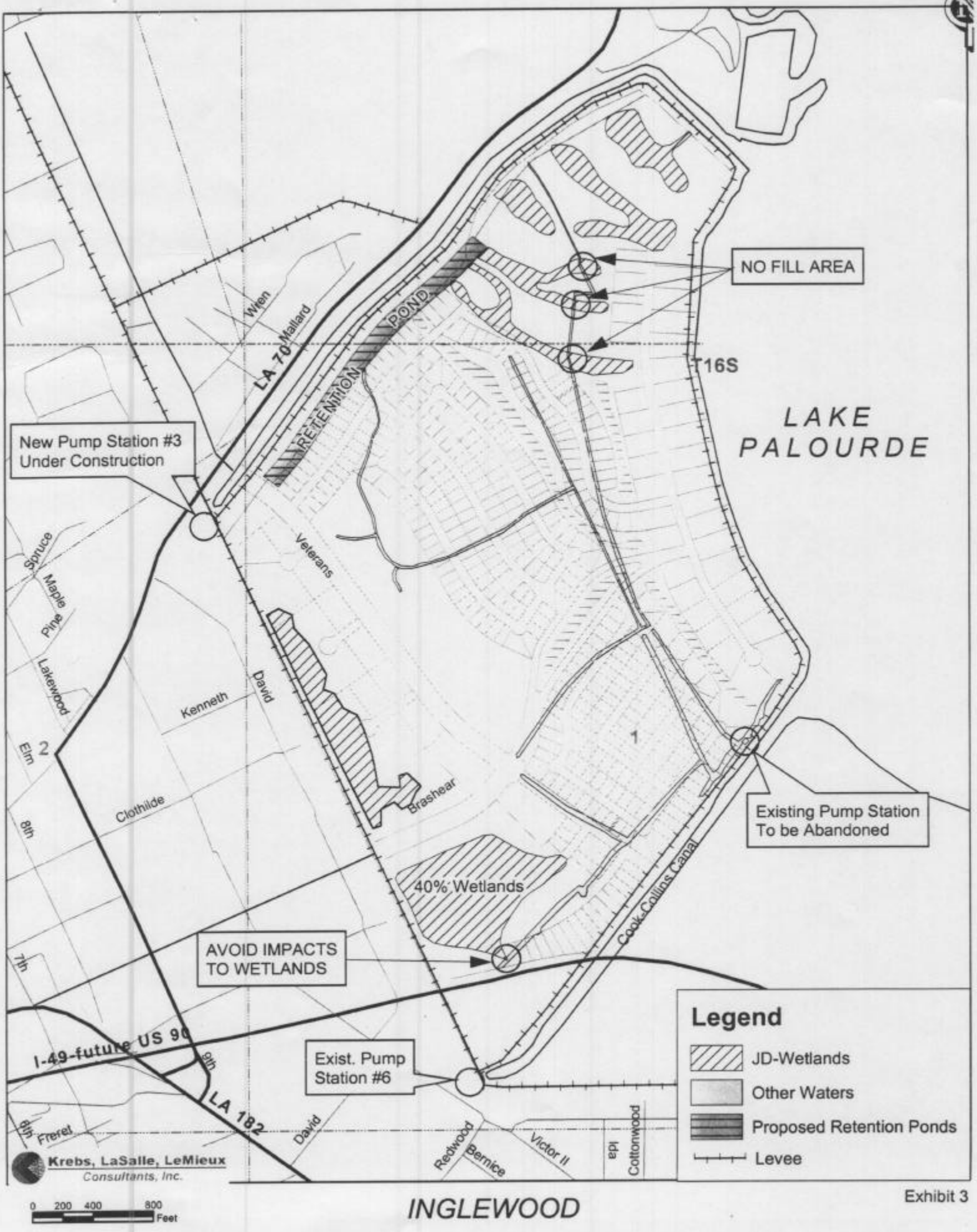
NO FILL AREA
T16S
LAKE PALOURDE
RETENTION POND
LA 70
Mallard
Wren
New Pump Station #3 Under Construction
Veterans
Spruce
Maple
Pine
Lakewood
Kenneth
David
Elm
2
1
Clothilde
8th
Brashear
Existing Pump Station To be Abandoned
Cook-Collins Canal
40% Wetlands
AVOID IMPACTS TO WETLANDS
7th
I-49-future US 90
9th
Exist. Pump Station #6
LA 182
6th
Freret
David
Redwood
Bernice
Victor II
Ida
Cottonwood
Legend
JD-Wetlands
Other Waters
Proposed Retention Ponds
Levee
Krebs, LaSalle, LeMieux
Consultants, Inc.
0 200 400 800
Feet
INGLEWOOD

Exhibit 3

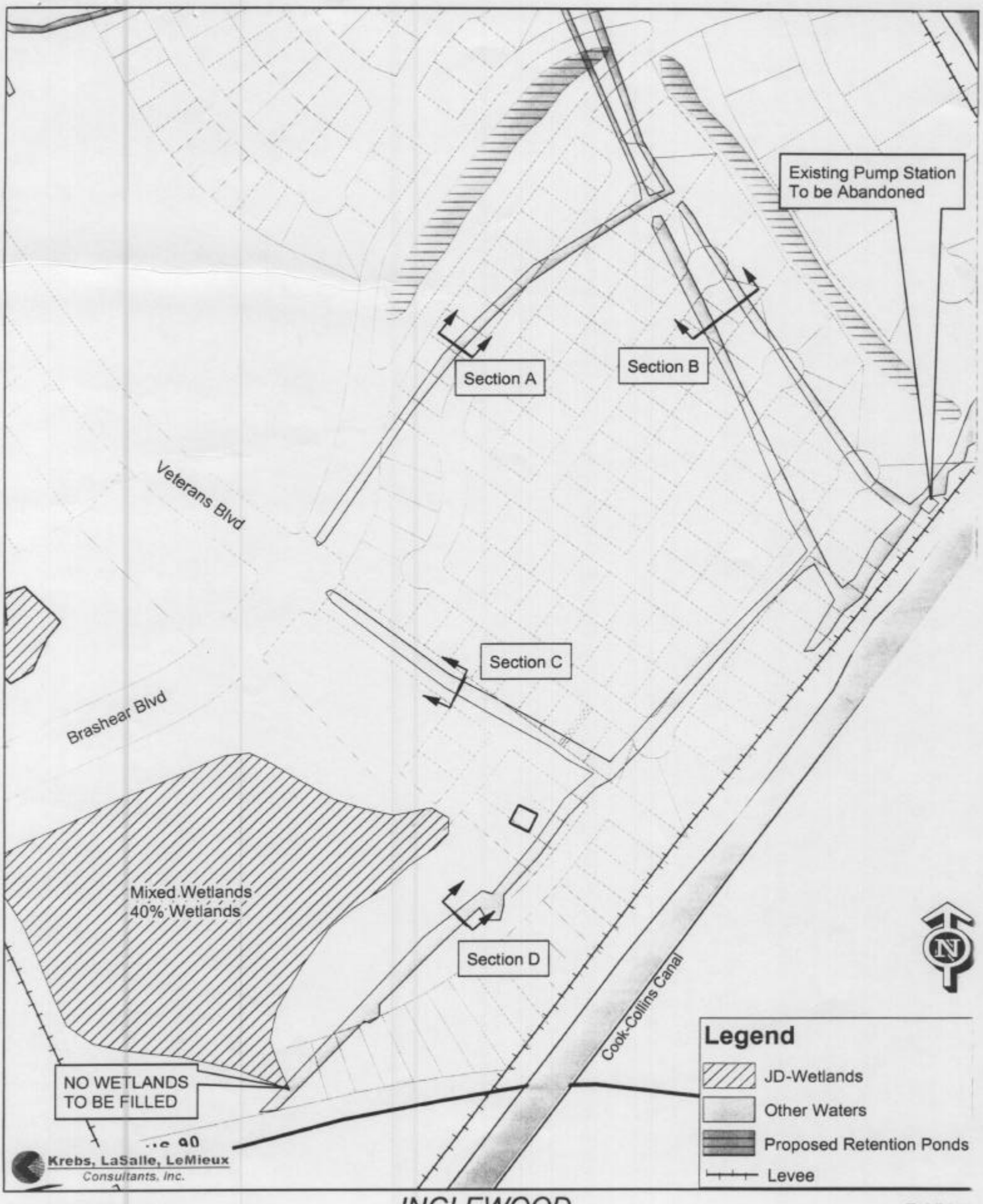

INGLEWOOD
X-Section Locations

Exhibit 4

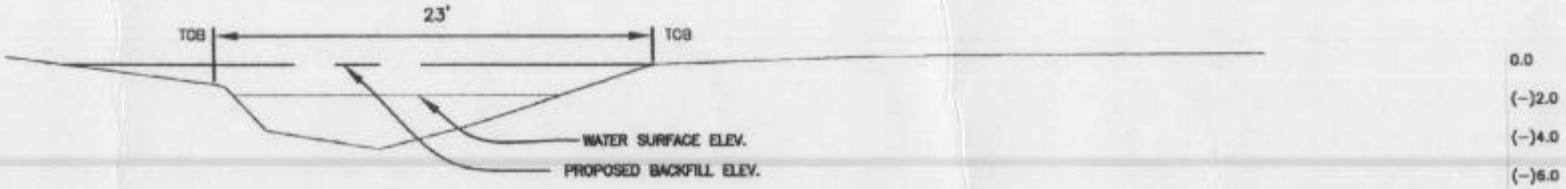

SECTION A

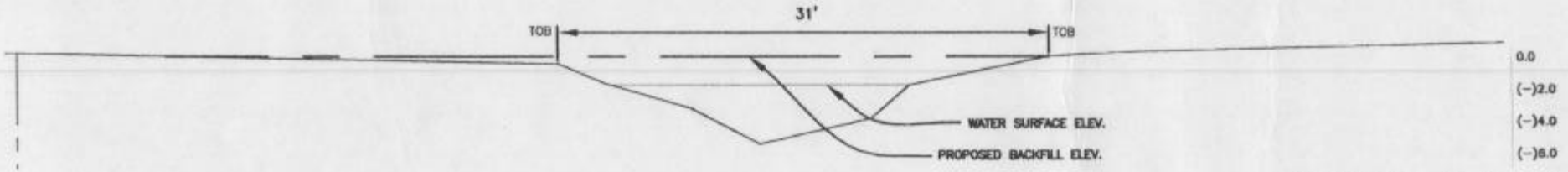

SECTION B (Left)



SECTION B (Right)

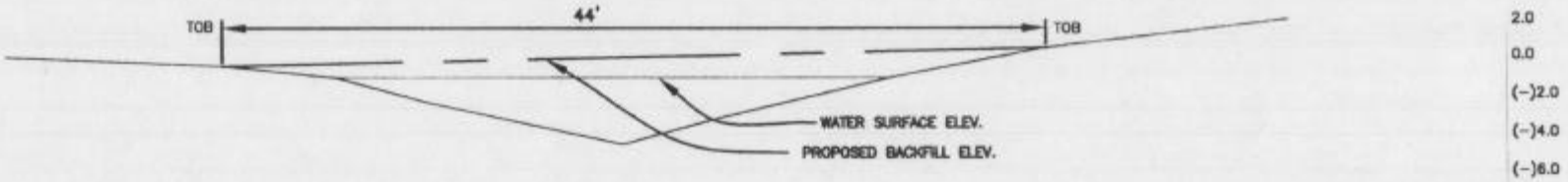

SECTION C



SECTION D

INGLEWOOD ENVIRONMENTAL
402-0097

FEB. 26, 2004

SCALE: 1" = 10'-0"

KLL G:\DWGS\402\0097\Dwgs\040049 SECTIONS\040049 SECTIONS.dwg/LAYOUT: Layout1 Feb 26, 2004 - 2:06PM