12/16/03

WX-20-040-0733-0

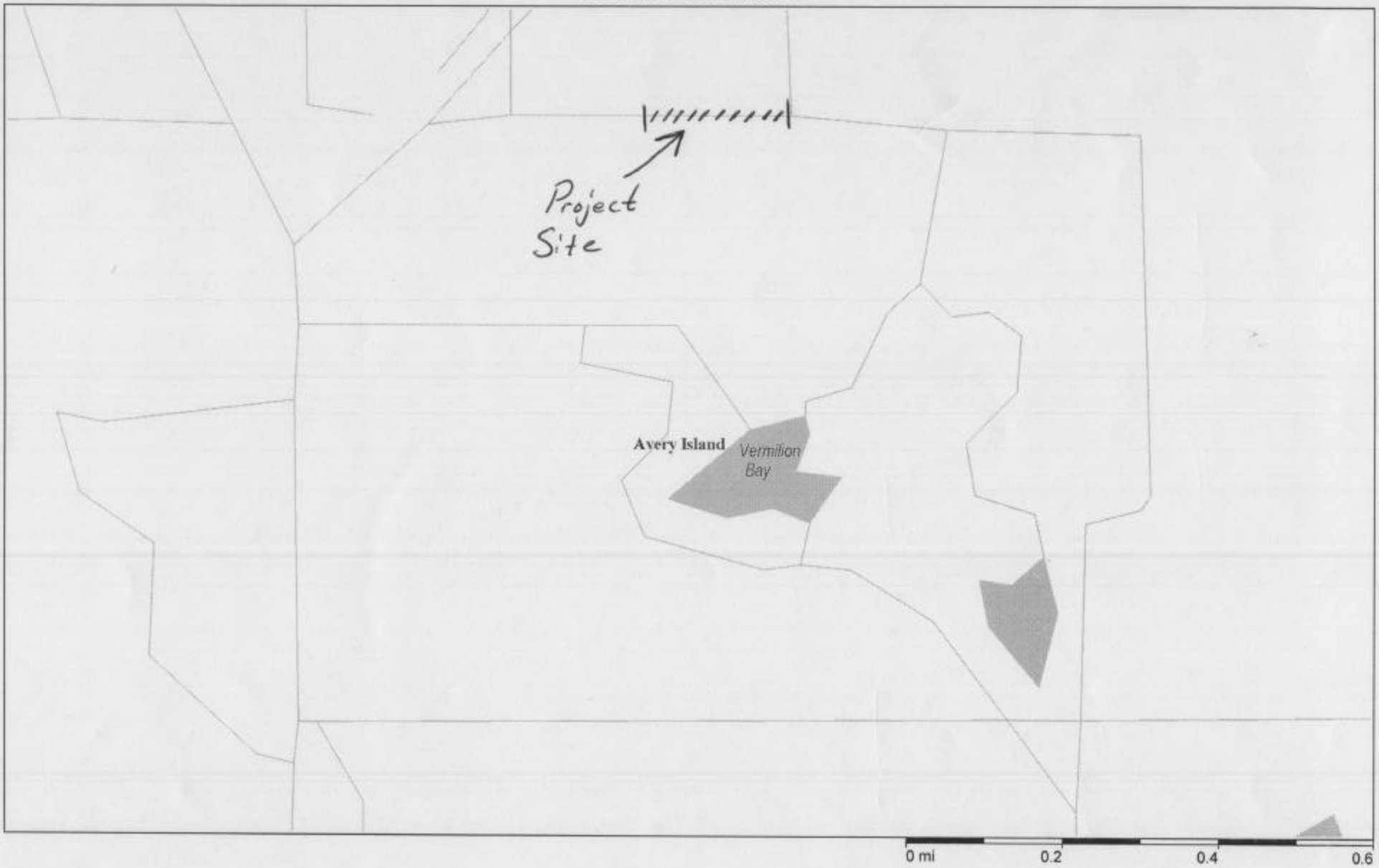

Copyright © 1988-2000 Microsoft Corp. and/or its suppliers. All rights reserved. http://www.microsoft.com/Streets
© Copyright 1999 by Geographic Data Technology, Inc. All rights reserved. © 1999 Navigation Technologies. All rights reserved. This data includes information taken with permission from Canadian authorities © Her Majesty the Queen in Right of Canada.
© Copyright 1999 by Compusearch Micromarketing Data and Systems Ltd.

12/16/03

WX-20-040-0733-0

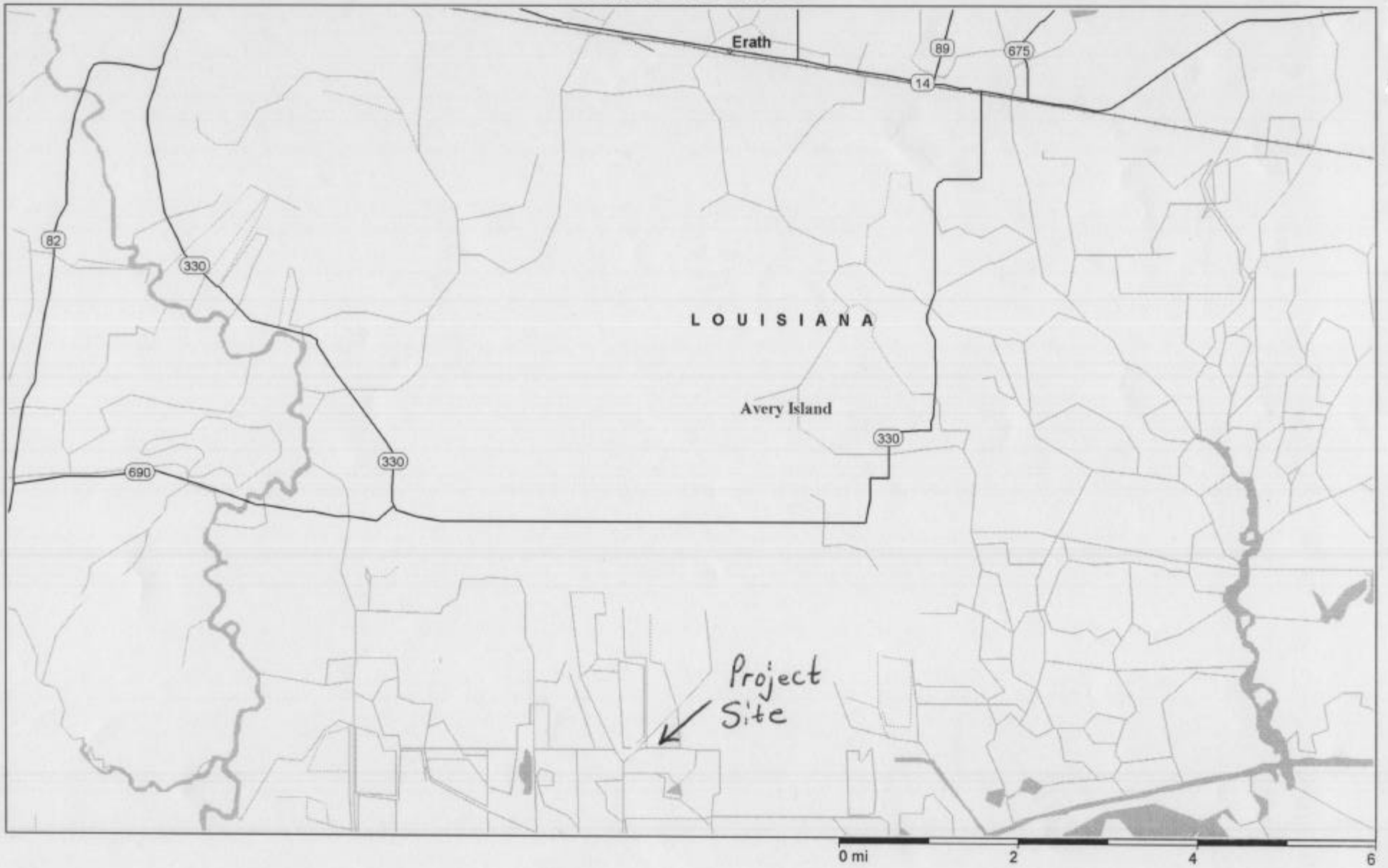

Copyright © 1988-2000 Microsoft Corp. and/or its suppliers. All rights reserved. http://www.microsoft.com/Streets
© Copyright 1999 by Geographic Data Technology, Inc. All rights reserved. © 1999 Navigation Technologies. All rights reserved. This data includes information taken with permission from Canadian authorities © Her Majesty the Queen in Right of Canada.
© Copyright 1999 by Compusearch Micromarketing Data and Systems Ltd.

12/16/03.

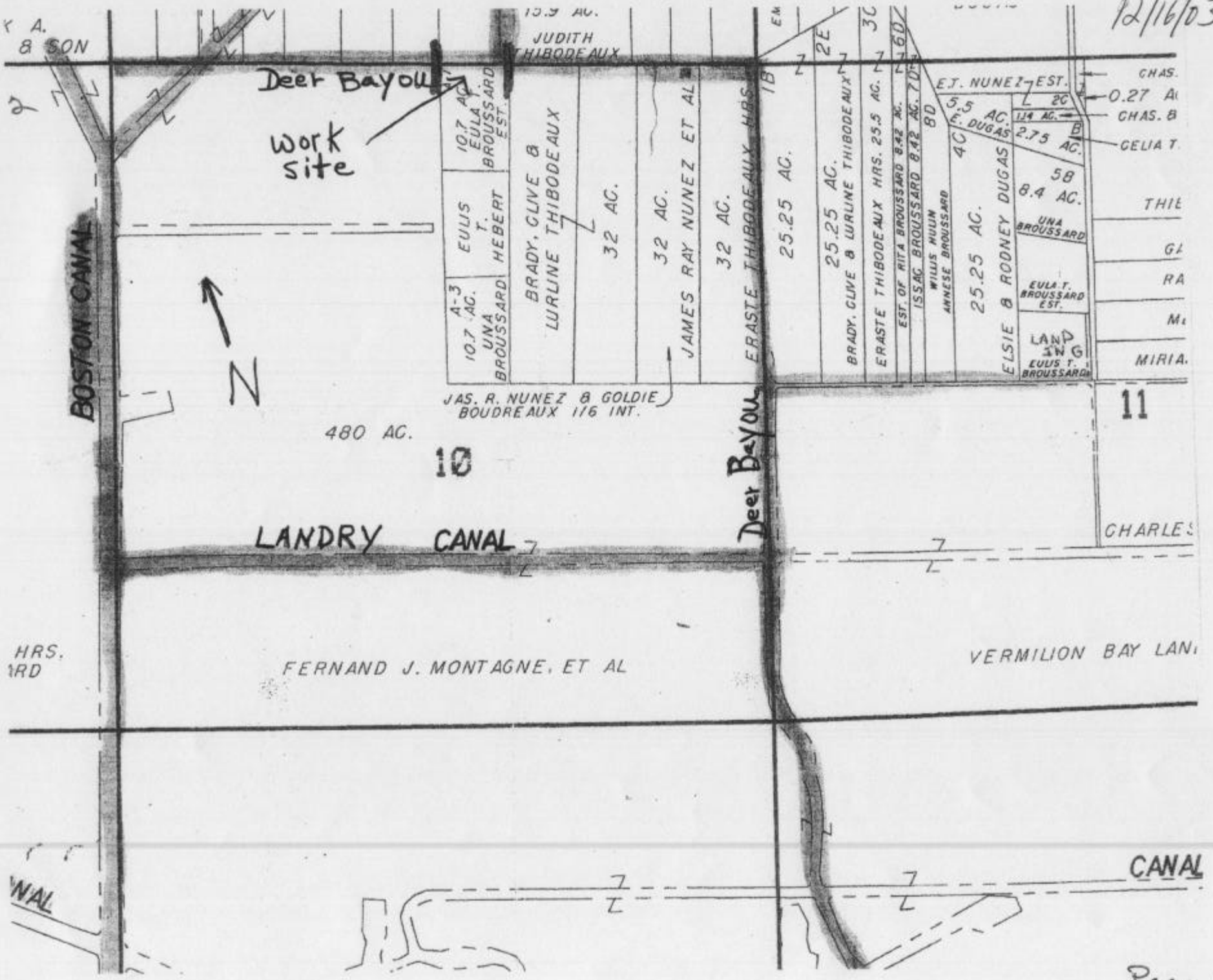

Deer Bayou
work site
BOSTON CANAL
N
JUDITH THIBODEAUX
10.7 AC. EULA T. BROUSSARD EST.
EULIS T. HEBERT
A-3 10.7 AC. UNA BROUSSARD
BRADY, CLIVE & LURLINE THIBODEAUX
32 AC.
32 AC.
JAMES RAY NUNEZ ET AL
32 AC.
ERASTE THIBODEAUX HRS.
25.25 AC.
25.25 AC.
BRADY, CLIVE & LURLINE THIBODEAUX
ERASTE THIBODEAUX HRS. 25.5 AC.
EST. OF RITA BROUSSARD 8.42 AC.
ISSAC BROUSSARD 8.42 AC.
WILLIS HULIN ANNESE BROUSSARD
25.25 AC.
ELSIE & RODNEY DUGAS
E.T. NUNEZ EST.
5.5 AC. E. DUGAS
2.75 AC.
8.4 AC.
UNA BROUSSARD
EULA T. BROUSSARD EST.
LAND ING
EULIS T. BROUSSARD
0.27 AC
CHAS. &
CELIA T.
JAS. R. NUNEZ & GOLDIE BOUDREAUX 1/6 INT.
480 AC.
10
11
Deer Bayou
LANDRY CANAL
CHARLES
FERNAND J. MONTAGNE, ET AL
VERMILION BAY LAN
CANAL

Cross Section

Permit # P20031612

12/16/03

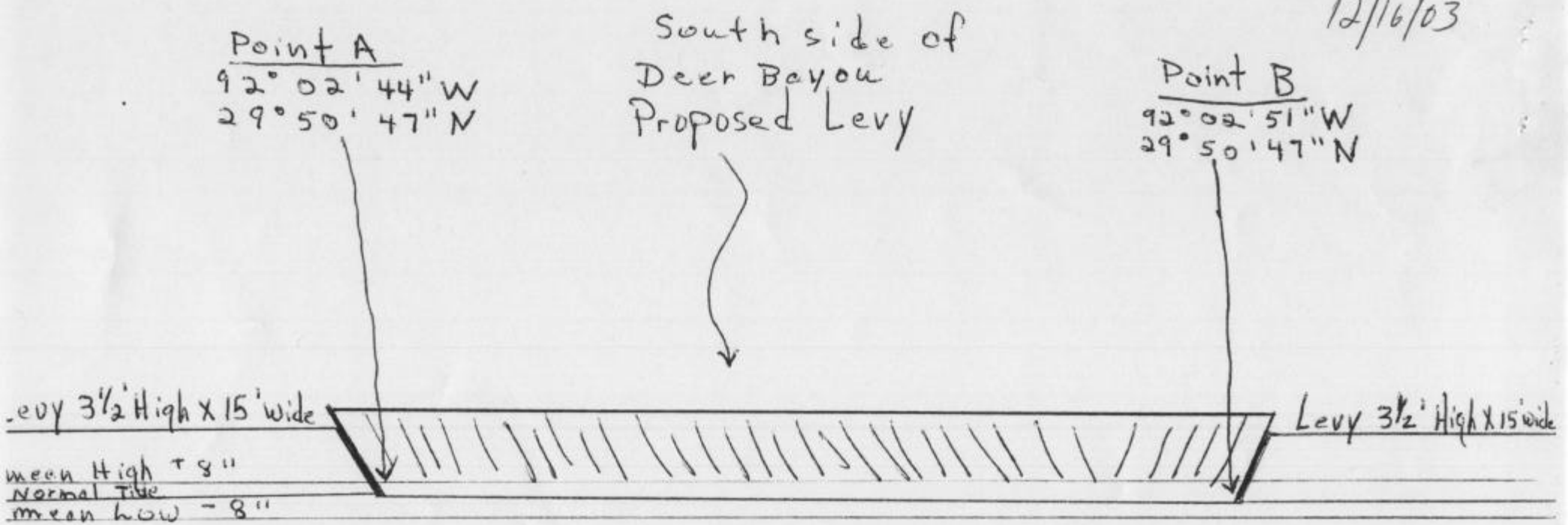

Proposed Levy:

A) From Point A To Point B

B) Surface Area in Acres to be filled is 0.19 acres.

C) Amount of Dirt needed to build Levy is 1228 cubicyards.

D) See map on page 5 for location on Deer Bayou where dredging will take place.

E) with strong Southeast winds high water comes in and Floods marshland.

ian View

640 Acres
MARSHLAND

Permit # 20031612

12/16/03

Point A
92° 02' 44" W
29° 50' 47" N

Point B
92° 02' 51" W
29° 50' 47" N

Proposed Levy

Levy 3½' High
5 ft. wide

Levy 3½' High
15' ft. wide

Will Dredge from Point A to Point B

45 ft. wide

Deer Bayou

Mean High +8" Low -8"

Levy 5 ft. High 16 ft wide

Levy 4½ ft High

Levy 5 ft High 16 ft. wide

N

Proposed Levy:

A) From Point A To Point B
B) 535' long, 16' wide & 4' High
C) Deer Bayou on the South side is 28" deep normal tide
D) Deer Bayou on the North Side is 42" deep normal tide
E) Deer Bayou at Proposed site is 45 ft. wide.
F) The amount of Dirt needed to build Levy: → 1228 cu. yards

CROSS SECTION

Subject: WX-20-040-0733-0

12/16/03

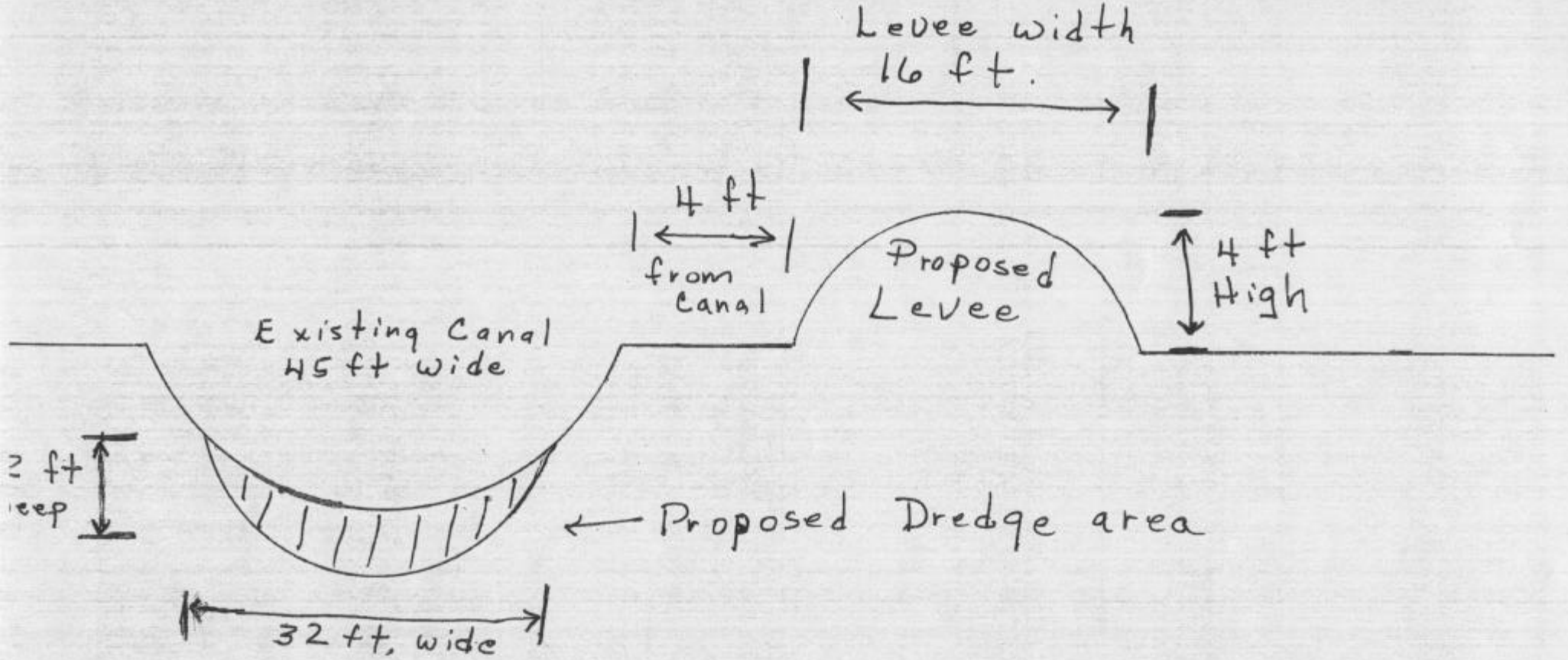

Date 12/16/03

Paul LeBlanc