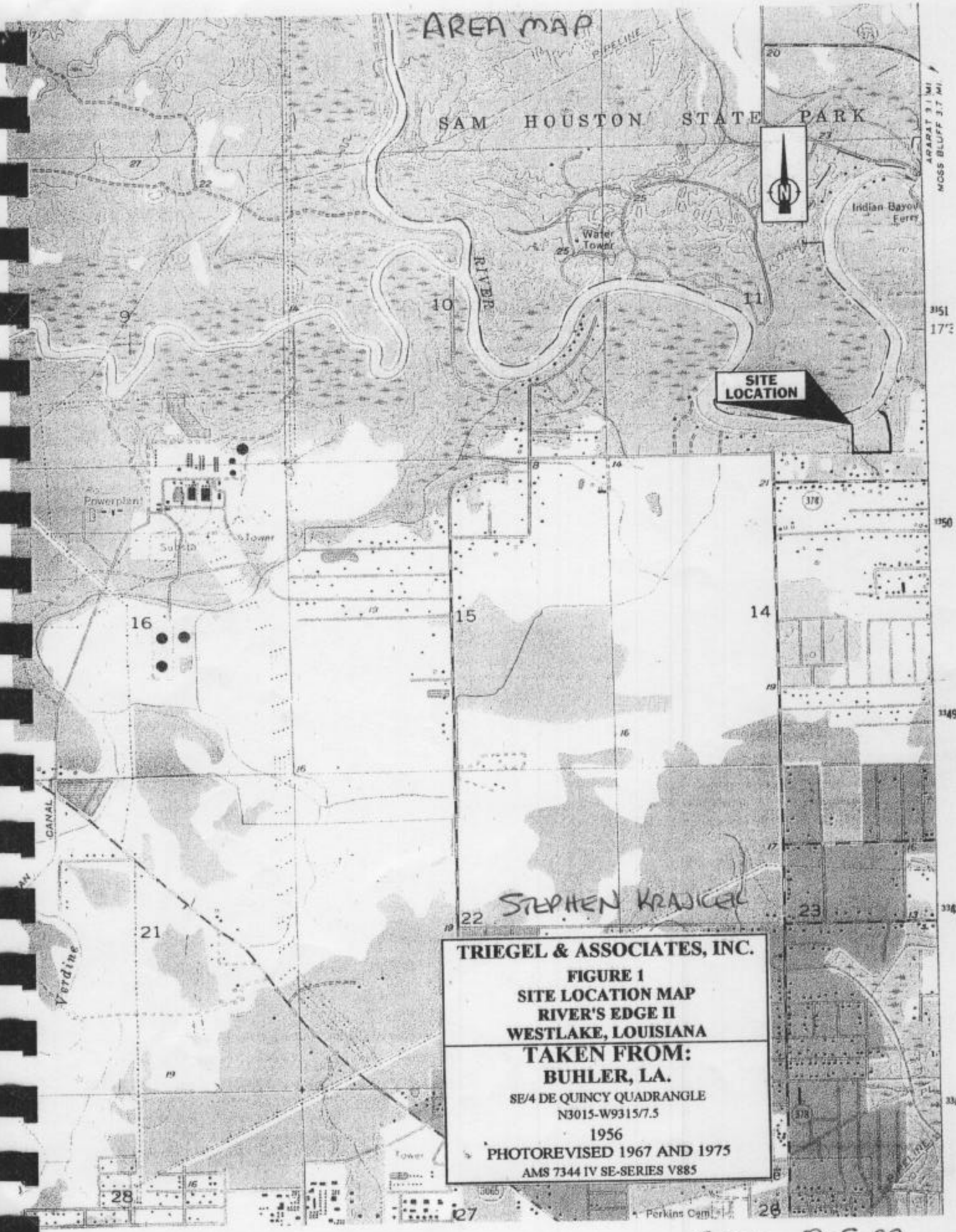

TRIEGEL & ASSOCIATES, INC.

FIGURE 1
SITE LOCATION MAP
RIVER'S EDGE II
WESTLAKE, LOUISIANA

TAKEN FROM:
BUHLER, LA.
SE/4 DE QUINCY QUADRANGLE
N3015-W9315/7.5
1956
PHOTOREVISED 1967 AND 1975
AMS 7344 IV SE-SERIES V885

COPIED 8-5-03

STREET MAP
WESTLAKE
70669
70669
70601
SAM HOUSTON JONES STATE PARK
MYRTLE SPRINGS RD
WESTWOOD RD
SUTHERLAND RD
PERKINS FERRY RD
PARISH RD
SAM HOUSTON JONES PKWY
MILLER SMITH FERRY RD
HEREFORD RD
HUDSON
PHILLIPS RD
GRAHAM OLD
LUKE POWERS RD
OLD TOWN RD
GOODMAN RD N.
GOOS FERRY RD
GOOS RD
CAMPFIRE RD
KOONCE RD
THERIOT RD
M.L. KING HWY
Sou. Pacific
Calcasieu
Two O' Clock Point
Perkins Ferry
Sam Houston Jones State Park
Natchez Dr
Berry Bay
Moss Bluff Bay
Pine Shadows Golf Course
Lake Fairview
Indian Bayou
English Bayou
Cypress Bayou
Lake Charles
Sulphur
Vinton
Westlake
Moss Bluff
Hackberry
Starks
Iowa
Jennings
Welsh
Kinder
Oakdale
Elton
Ville Platte
Mamou
Eunice
Opelousas
Crowley
Rayne
Abbeville
Kaplan
Gueydan
Lake Arthur
Jennings
Welsh
Kinder
Oakdale
Elton
Ville Platte
Mamou
Eunice
Opelousas
Crowley
Rayne
Abbeville
Kaplan
Gueydan
Lake Arthur

SITE PLAN
LIMESTONE / WHARF
STEPHEN KRAJICEK
WESTLAKE, LA 70669

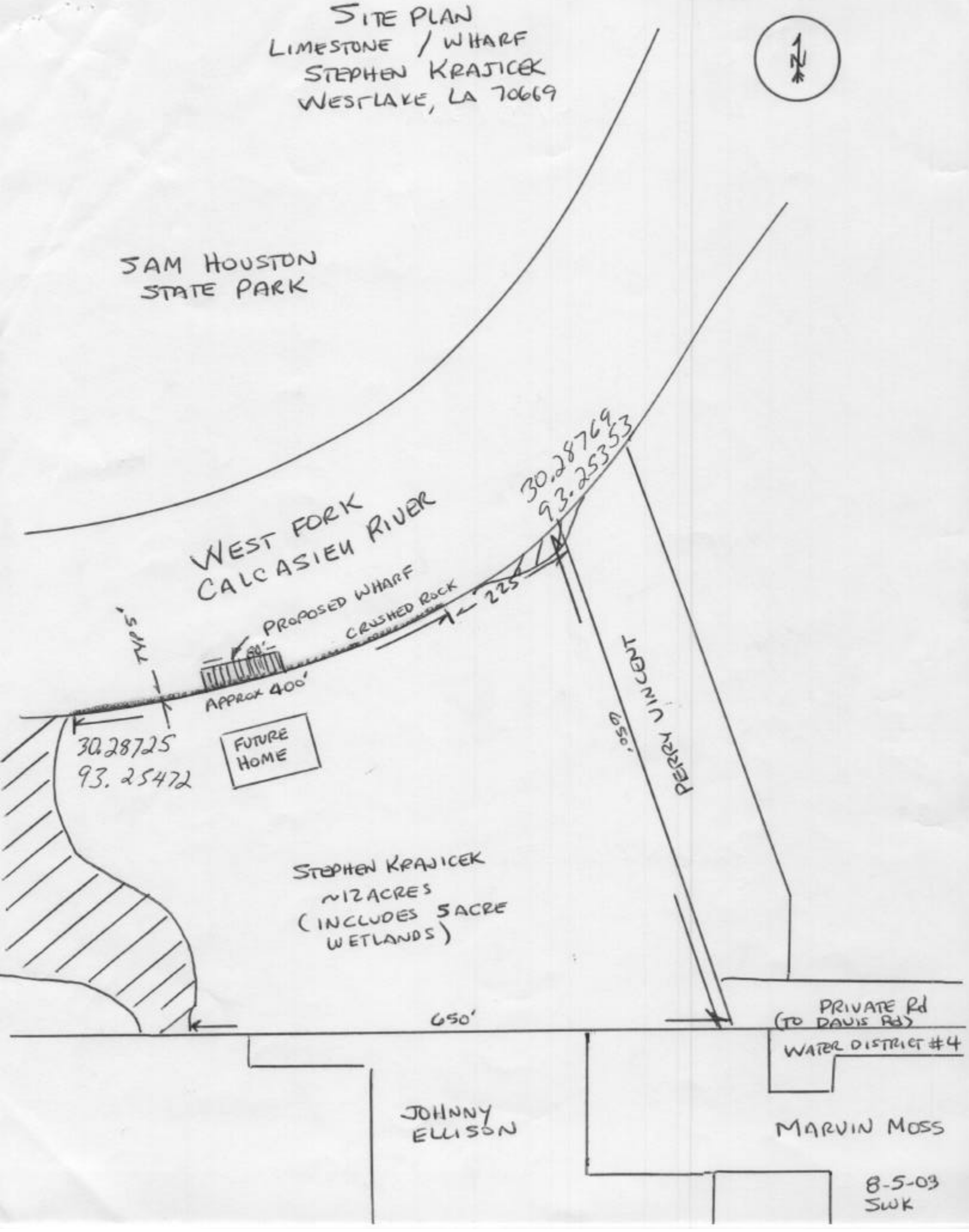

8-5-03
SWK

SECTION VIEW
LIMESTONE / WHARF
STEPHEN KRAJICEK
WESTLAKE, LA 70669

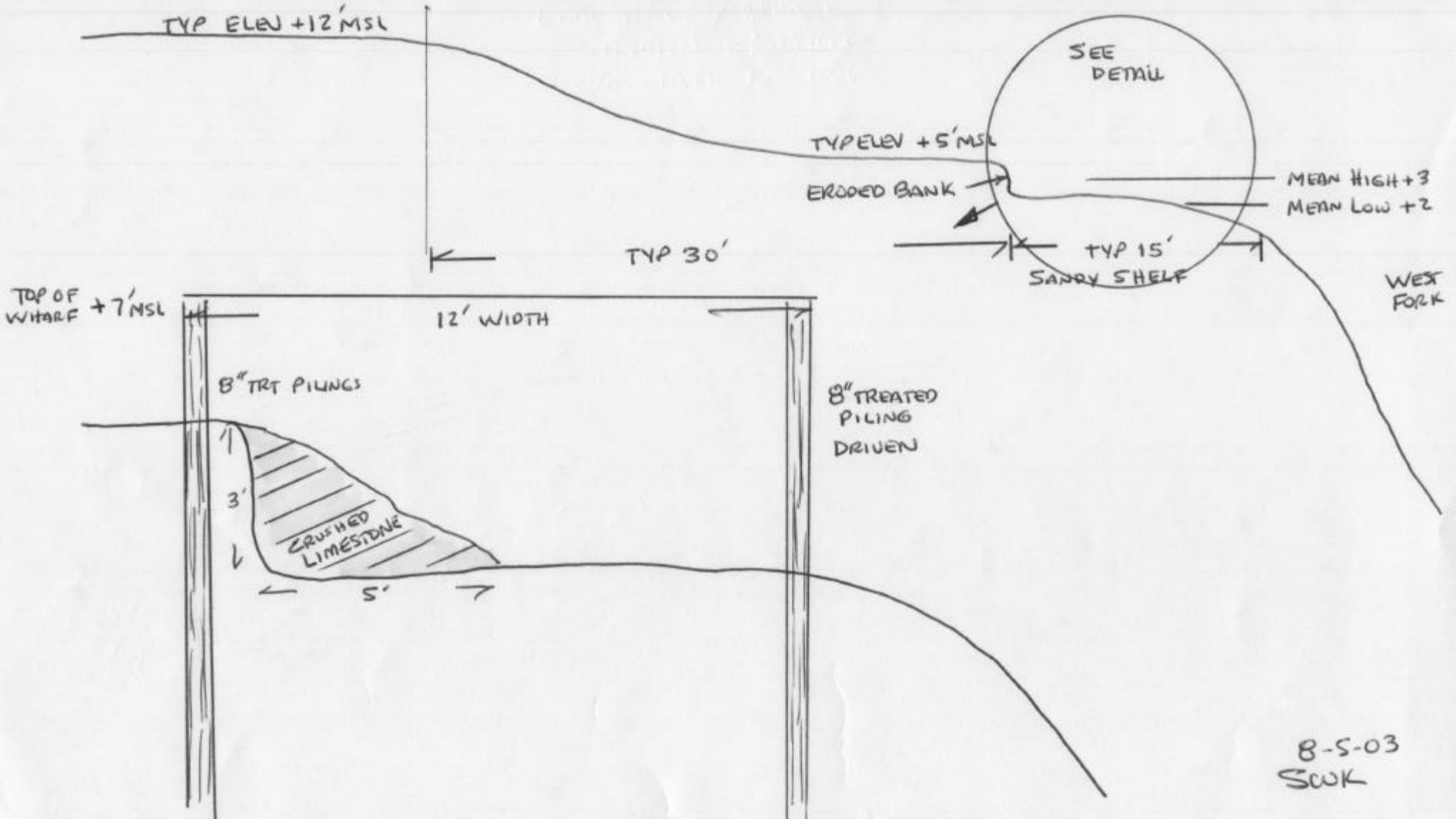

8-5-03
SWK