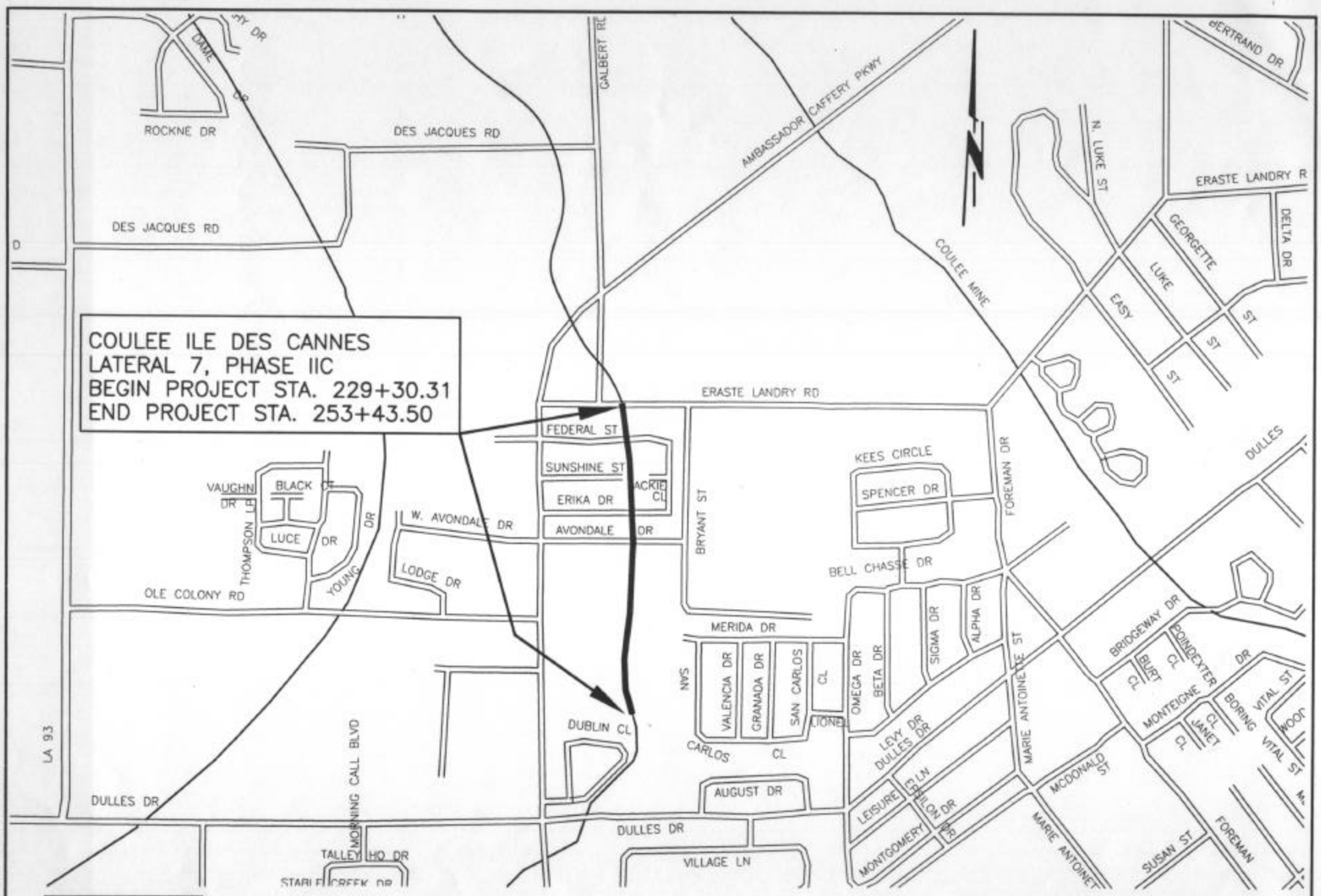

DOMINGUE & SZABO
& ASSOCIATES, INCORPORATED
CONSULTING ENGINEERS & LAND SURVEYORS
Lafayette, Louisiana

LAFAYETTE CONSOLIDATED GOVERNMENT
LAFAYETTE, LOUISIANA
COULEE ILE DES CANNES LATERAL 7, PHASE IIC
DRAINAGE IMPROVEMENTS
VICINITY MAP
DATE: MAY, 2003
SCALE: 1" = 1000'

S:\4396.06\4396LAYOUT.DWG

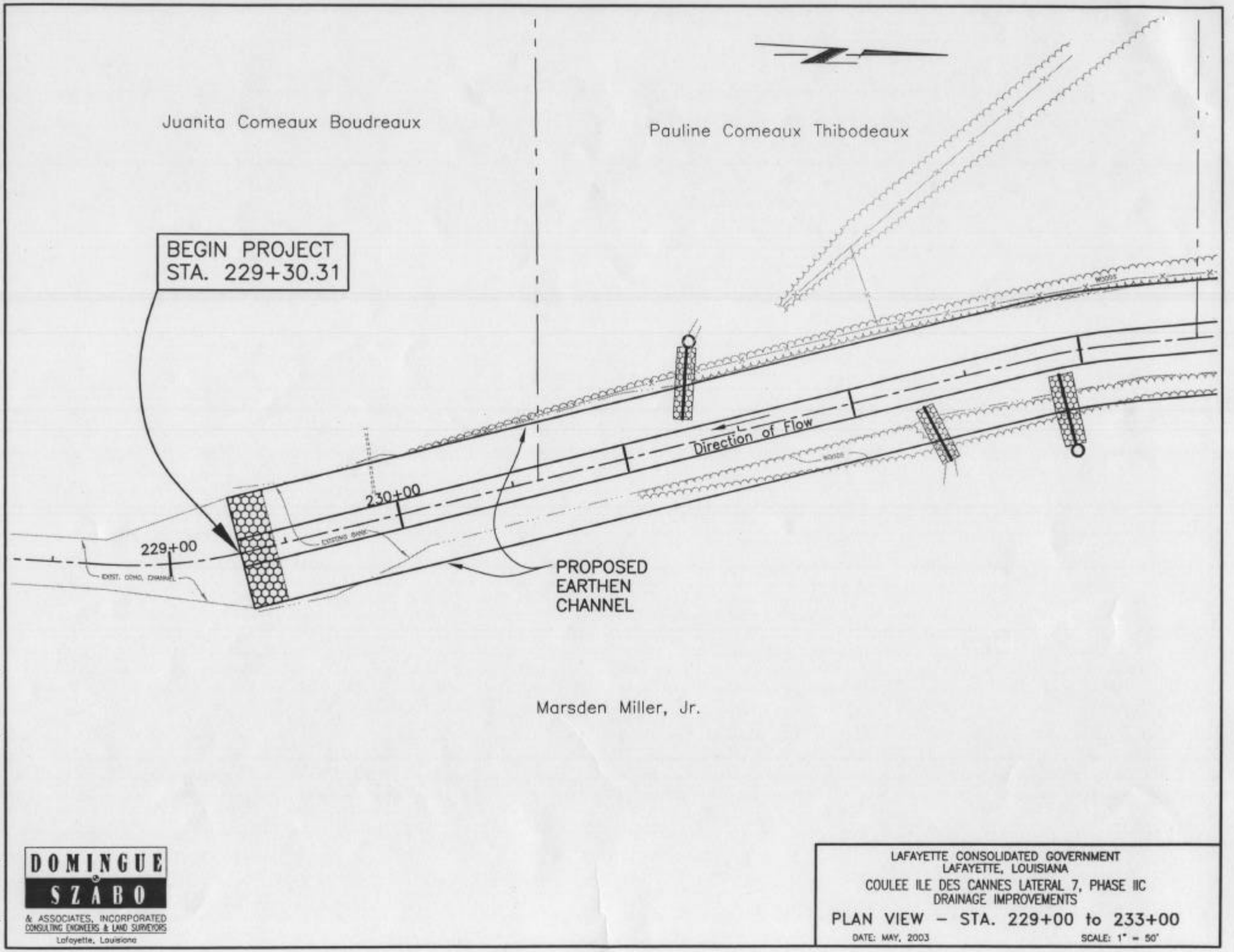

DOMINGUE & SZABO
& ASSOCIATES, INCORPORATED
CONSULTING ENGINEERS & LAND SURVEYORS
Lafayette, Louisiana

LAFAYETTE CONSOLIDATED GOVERNMENT
LAFAYETTE, LOUISIANA
COULEE ILE DES CANNES LATERAL 7, PHASE IIC
DRAINAGE IMPROVEMENTS
PLAN VIEW – STA. 229+00 to 233+00
DATE: MAY, 2003
SCALE: 1" = 50'

S:\4396.06\4396-PLANS.DWG (LAYOUT 1)

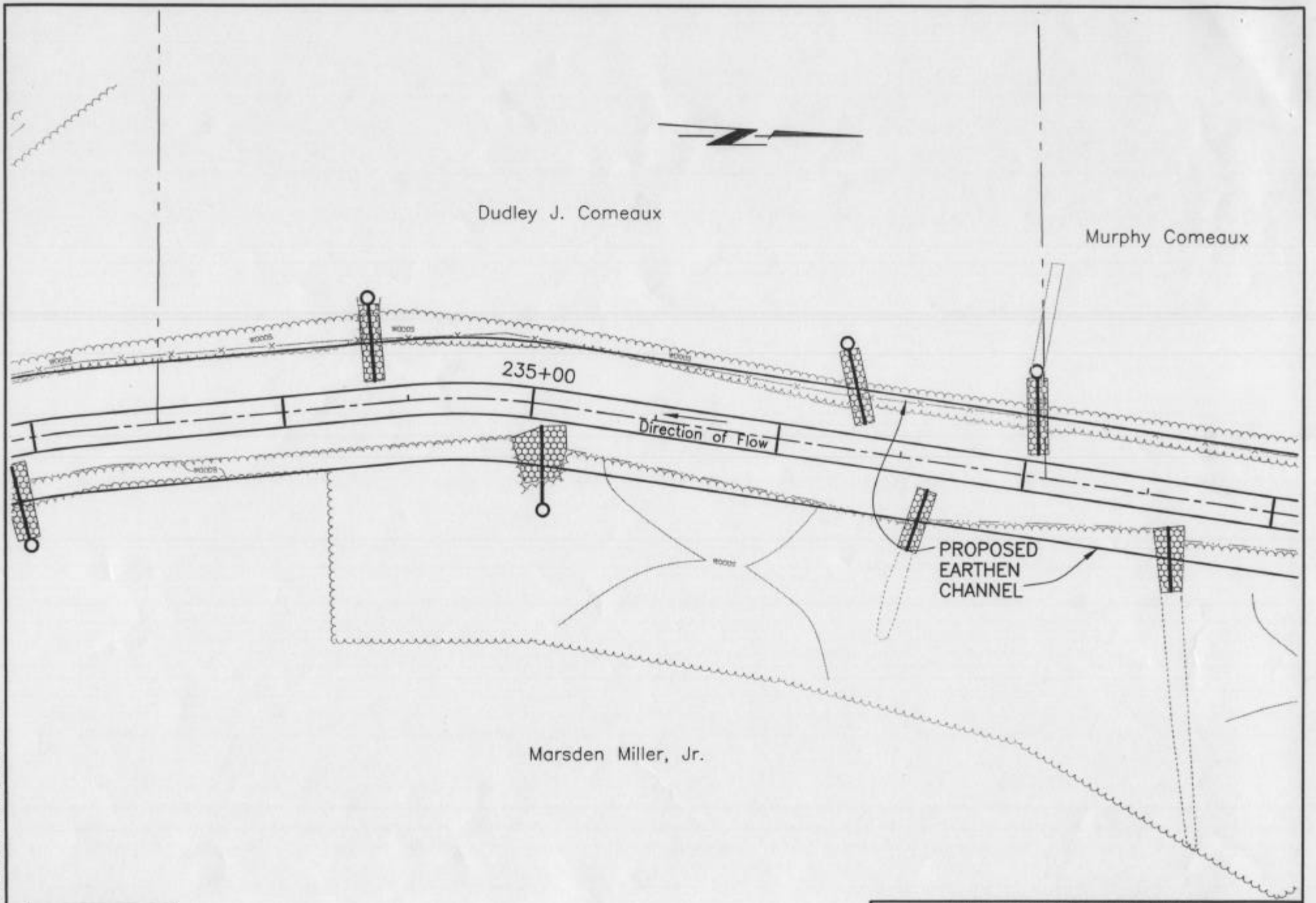

DOMINGUE & SZABO
& ASSOCIATES, INCORPORATED
CONSULTING ENGINEERS & LAND SURVEYORS
Lafayette, Louisiana

LAFAYETTE CONSOLIDATED GOVERNMENT
LAFAYETTE, LOUISIANA
COULEE ILE DES CANNES LATERAL 7, PHASE IIC
DRAINAGE IMPROVEMENTS

PLAN VIEW – STA. 233+00 to 238+00

DATE: MAY, 2003 SCALE: 1" = 50'

S:\4396.06\4396-PLANS.DWG (LAYOUT 2)

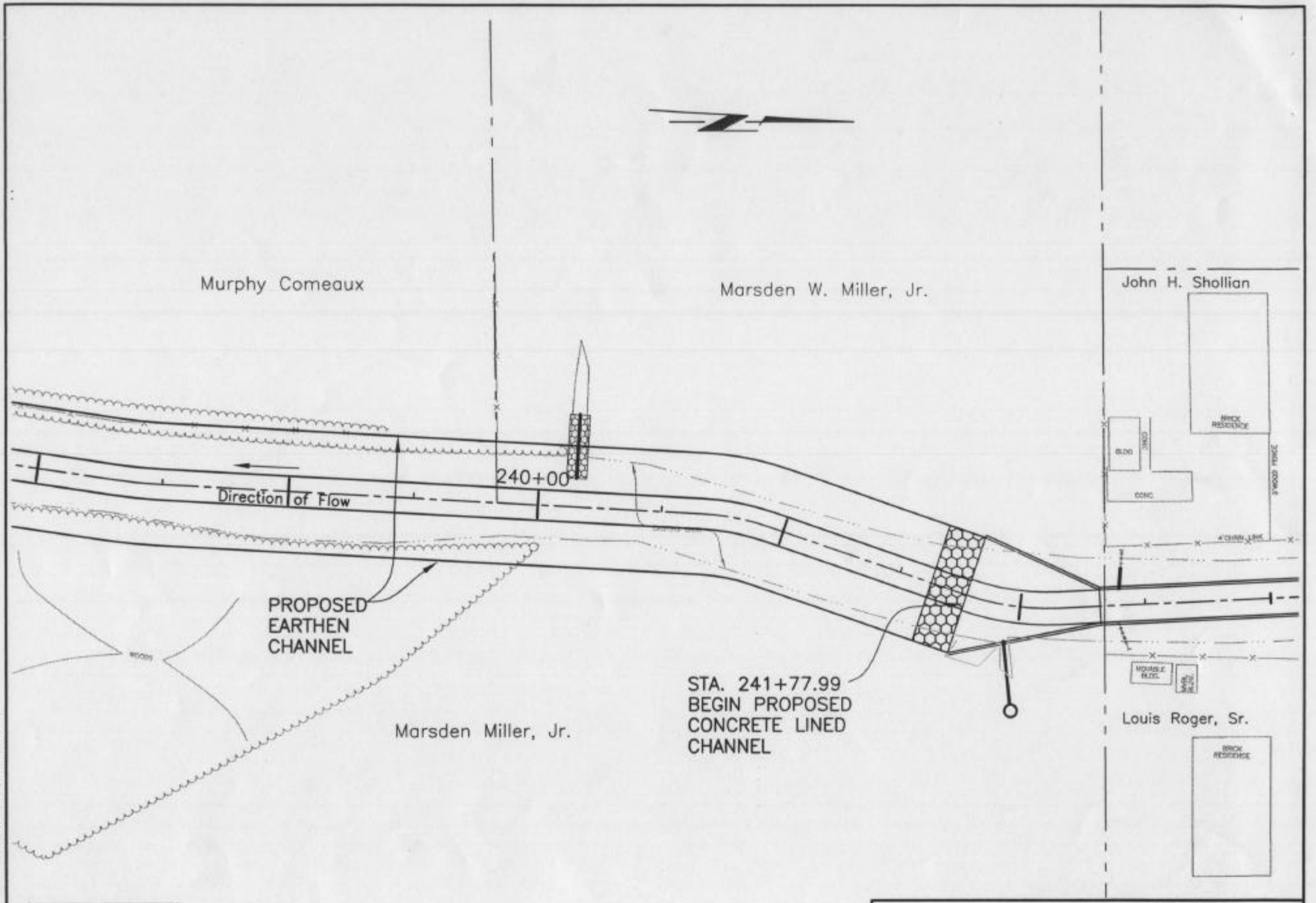

DOMINGUE & SZABO
& ASSOCIATES, INCORPORATED
CONSULTING ENGINEERS & LAND SURVEYORS
Lafayette, Louisiana

LAFAYETTE CONSOLIDATED GOVERNMENT
LAFAYETTE, LOUISIANA

COULEE ILE DES CANNES LATERAL 7, PHASE IIC
DRAINAGE IMPROVEMENTS

PLAN VIEW – STA. 238+00 to 243+00

DATE: MAY, 2003

SCALE: 1" = 50'

S:\4396.06\4396-PLANS.DWG (LAYOUT 3)

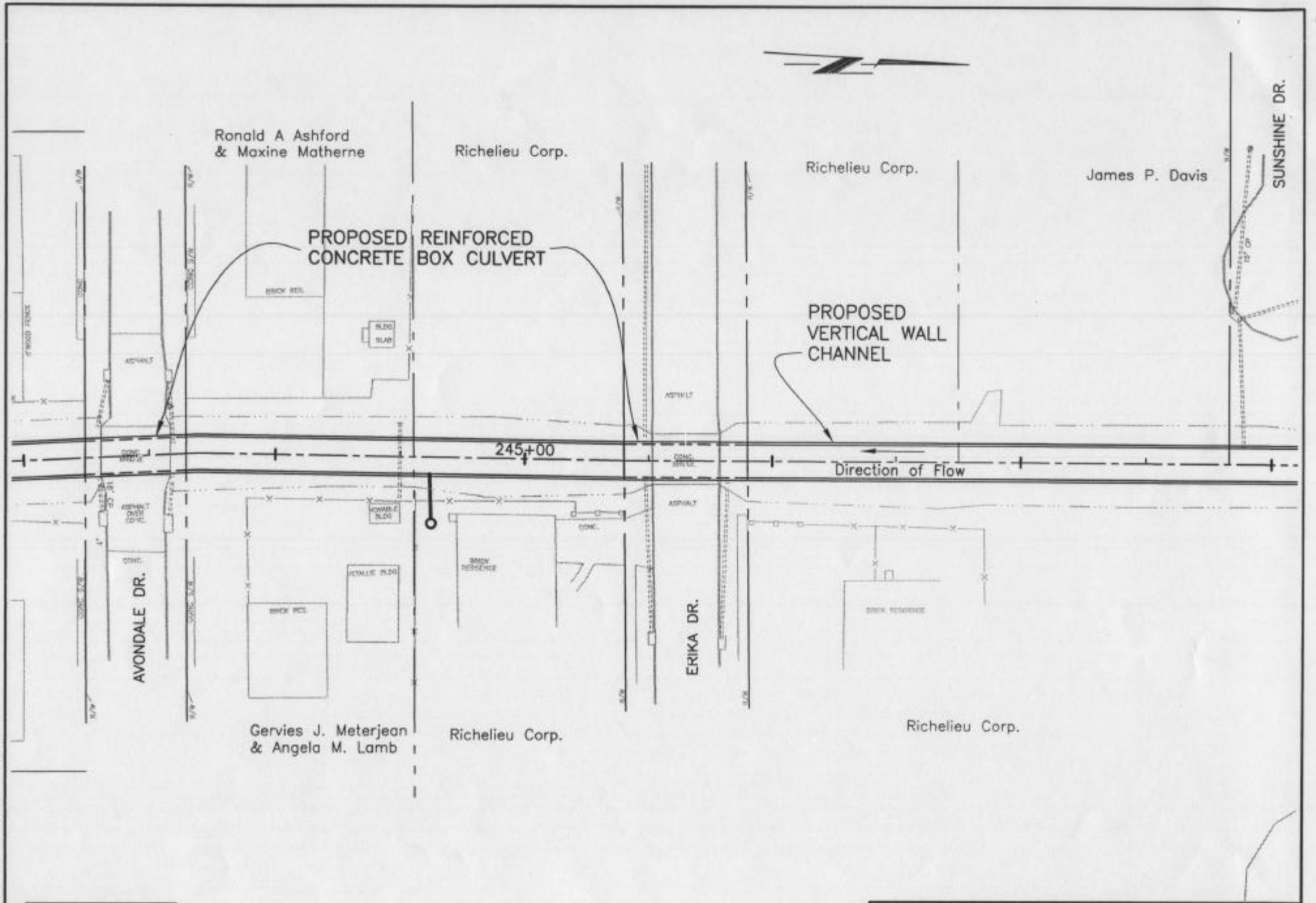

DOMINGUE & SZABO
& ASSOCIATES, INCORPORATED
CONSULTING ENGINEERS & LAND SURVEYORS
Lafayette, Louisiana

LAFAYETTE CONSOLIDATED GOVERNMENT
LAFAYETTE, LOUISIANA

COULEE ILE DES CANNES LATERAL 7, PHASE IIC
DRAINAGE IMPROVEMENTS

PLAN VIEW – STA. 243+00 to 248+00

DATE: MAY, 2003 SCALE: 1" = 50'

S:\4396.06\4396-PLANS.DWG (LAYOUT 4)

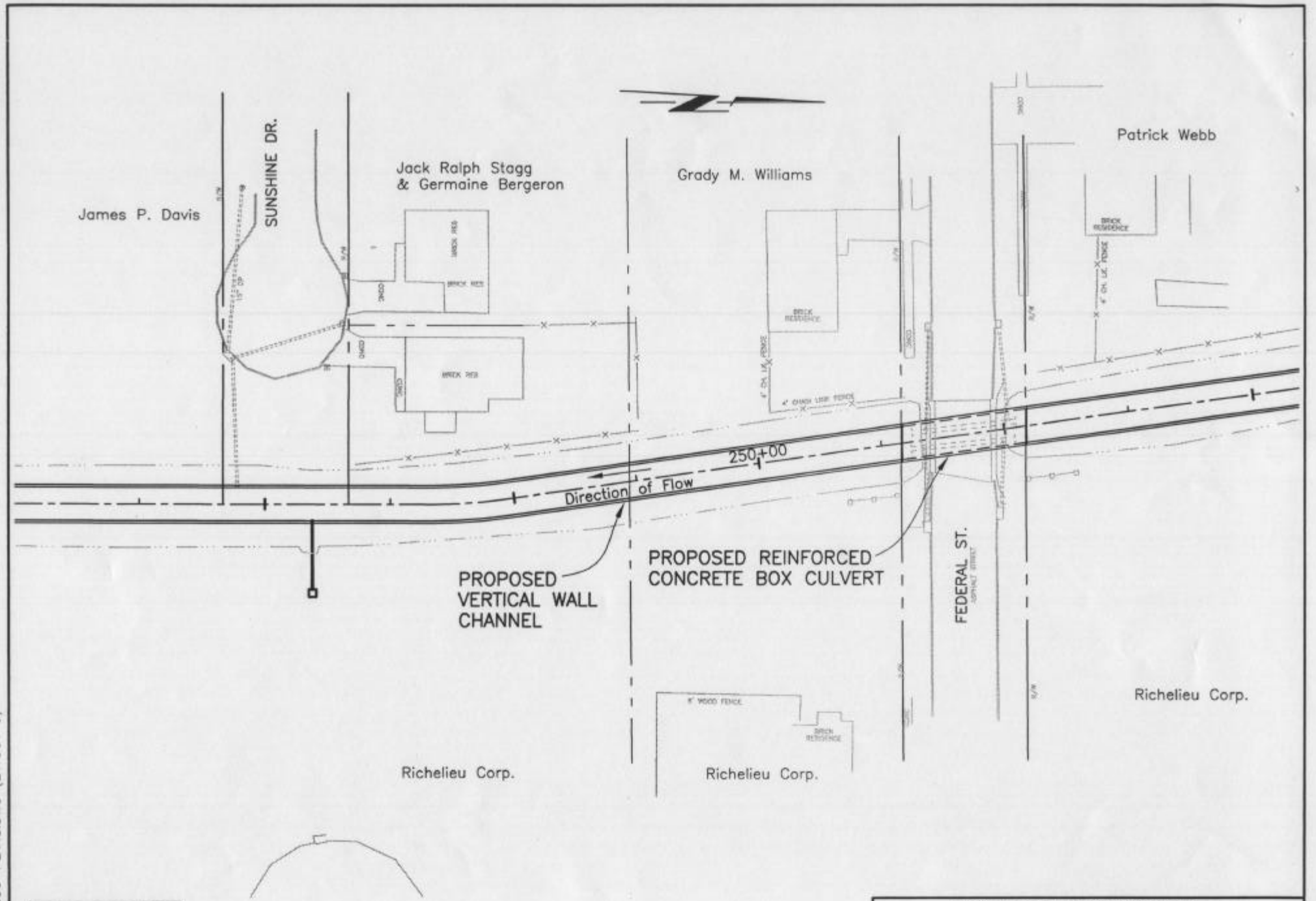

DOMINGUE & SZABO
& ASSOCIATES, INCORPORATED
CONSULTING ENGINEERS & LAND SURVEYORS
Lafayette, Louisiana

LAFAYETTE CONSOLIDATED GOVERNMENT
LAFAYETTE, LOUISIANA
COULEE ILE DES CANNES LATERAL 7, PHASE IIC
DRAINAGE IMPROVEMENTS
PLAN VIEW – STA. 248+00 to 252+00
DATE: MAY, 2003
SCALE: 1" = 50'

S:\4396.06\4396-PLANS.DWG (LAYOUT 5)

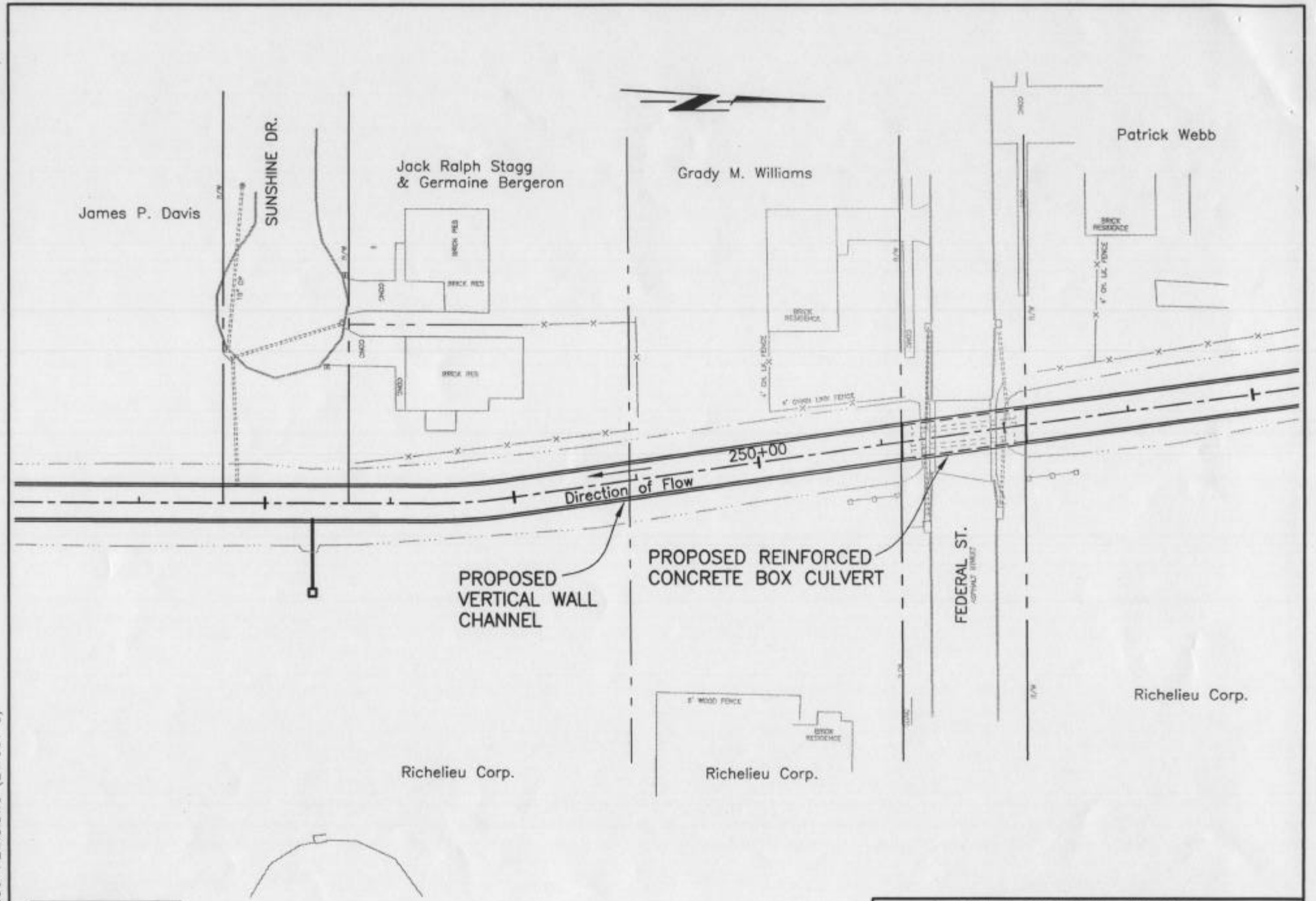

DOMINGUE & SZABO
& ASSOCIATES, INCORPORATED
CONSULTING ENGINEERS & LAND SURVEYORS
Lafayette, Louisiana

LAFAYETTE CONSOLIDATED GOVERNMENT
LAFAYETTE, LOUISIANA

COULEE ILE DES CANNES LATERAL 7, PHASE IIC
DRAINAGE IMPROVEMENTS

PLAN VIEW – STA. 248+00 to 252+00

DATE: MAY, 2003 SCALE: 1" = 50'

S:\4396.06\4396-PLANS.DWG (LAYOUT 5)

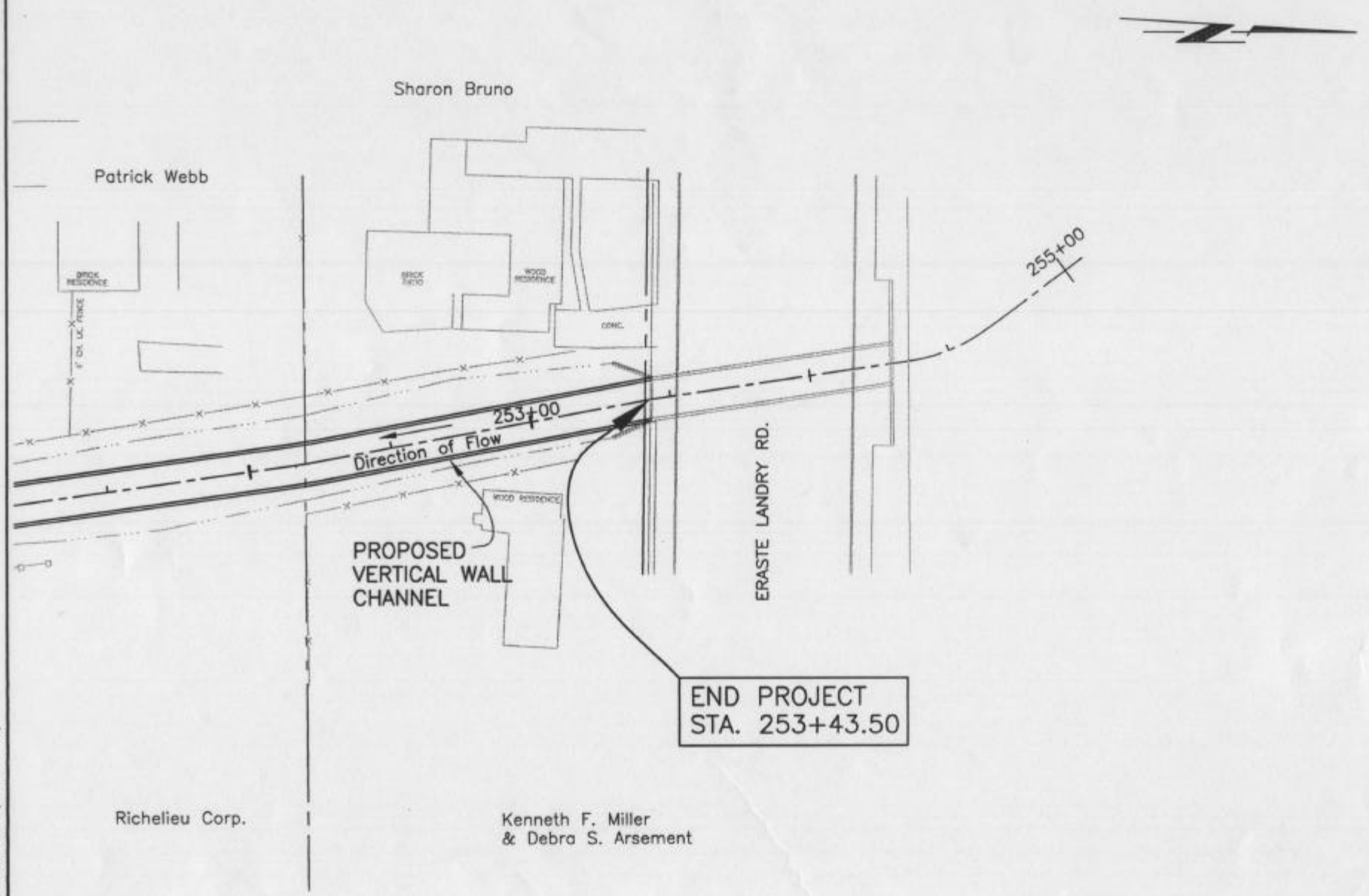

DOMINGUE & SZABO
& ASSOCIATES, INCORPORATED
CONSULTING ENGINEERS & LAND SURVEYORS
Lafayette, Louisiana

LAFAYETTE CONSOLIDATED GOVERNMENT
LAFAYETTE, LOUISIANA

COULEE ILE DES CANNES LATERAL 7, PHASE IIC
DRAINAGE IMPROVEMENTS

PLAN VIEW – STA. 252+00 to 255+00

DATE: MAY, 2003 SCALE: 1" = 50'

S:\4396.06\4396-PLANS.DWG (LAYOUT 6)

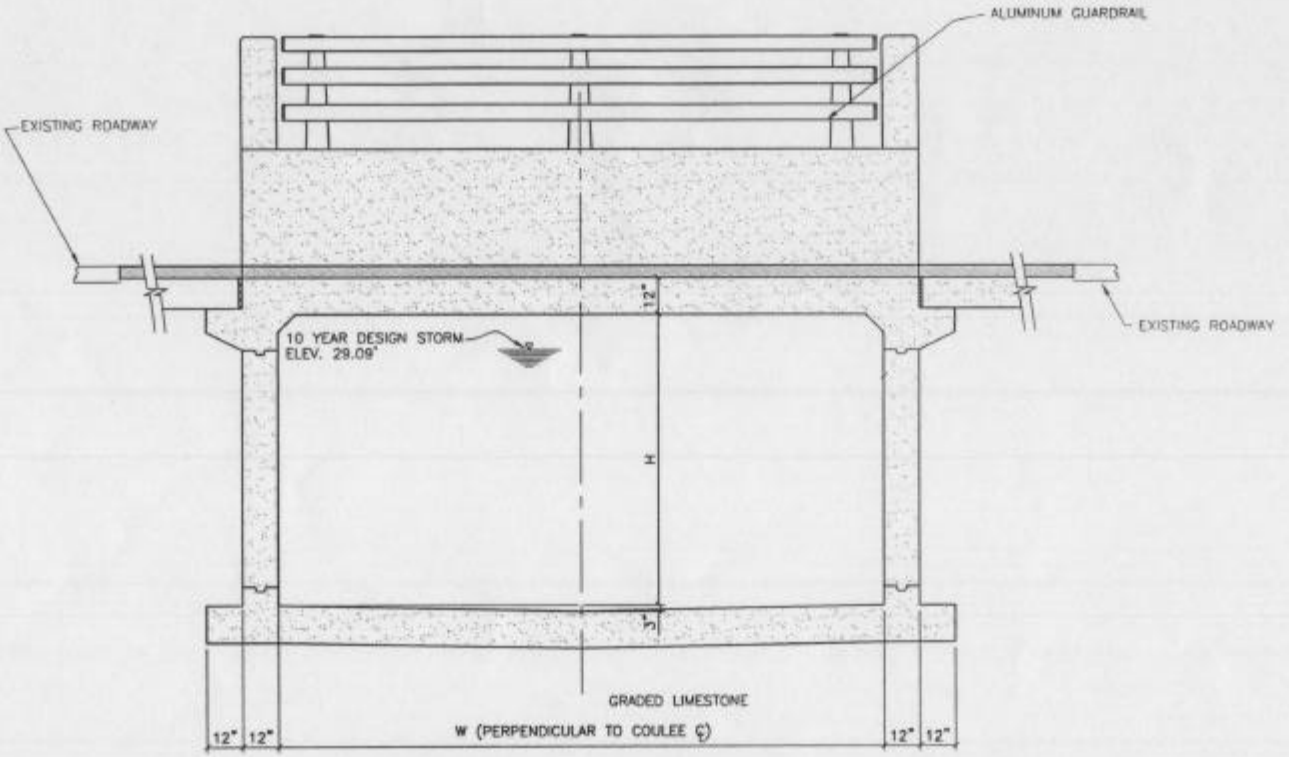

CONCRETE BOX CULVERT

N.T.S.

STREET NAME	LOCATION	DIMENSIONS	
	STATION to STATION	H	W
AVONDALE DR.	243+24.50 to 243+64.00	7'-0"	13'-0"
ERIKA DR.	245+40.00 to 245+90.00	7'-6"	13'-0"
FEDERAL ST.	250+58.60 to 251+09.00	7'-0"	13'-0"

NOTES:

1. THIS PROJECT IS LOCATED IN ZONE A (NO BASE FLOOD ELEVATION DETERMINED) ACCORDING TO FLOOD INSURANCE RATE MAP NO. 22055C0045G OF THE FEDERAL EMERGENCY MANAGEMENT AGENCY.
2. THIS TYPICAL SECTION IS INDICATIVE OF THE GENERAL CONFIGURATION OF THE PROPOSED BOX CULVERT. ELEVATIONS, DEPTH OF CUT/FILL, etc. WILL VARY ALONG THE LENGTH OF THE COULEE.
3. DATUM IS M.S.L.

DOMINGUE & SZABO
& ASSOCIATES, INCORPORATED
CONSULTING ENGINEERS & LAND SURVEYORS
Lafayette, Louisiana

LAFAYETTE CONSOLIDATED GOVERNMENT
LAFAYETTE, LOUISIANA
COULEE ILE DES CANNES LATERAL 7, PHASE IIC
DRAINAGE IMPROVEMENTS
CONCRETE BOX CULVERT
DATE: MAY, 2003 SCALE: N.T.S.

S:\4396.06\4396-DETAILS.DWG (LAYOUT4)

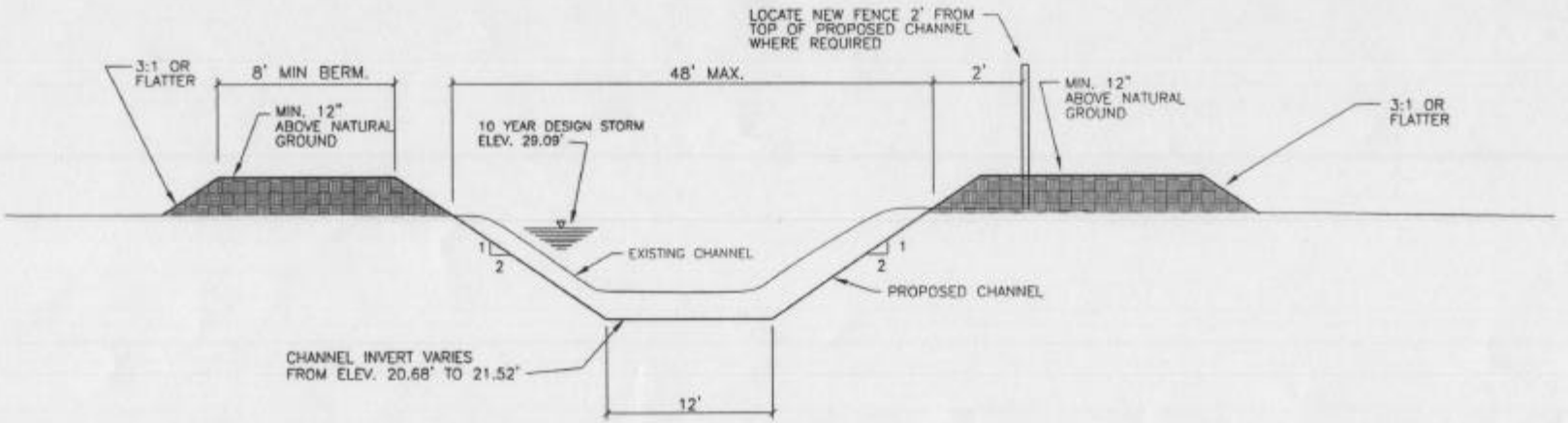

TYPICAL EARTHEN CHANNEL

N.T.S.

NOTES:

1. THIS PROJECT IS LOCATED IN ZONE A (NO BASE FLOOD ELEVATION DETERMINED) ACCORDING TO FLOOD INSURANCE RATE MAP NO. 22055C0045G OF THE FEDERAL EMERGENCY MANAGEMENT AGENCY.
2. THIS TYPICAL SECTION IS INDICATIVE OF THE GENERAL CONFIGURATION OF THE PROPOSED EARTHEN CHANNEL. ELEVATIONS, DEPTH OF CUT/FILL, etc. WILL VARY ALONG THE LENGTH OF THE COULEE.
3. DATUM IS M.S.L.

DOMINGUE & SZABO
& ASSOCIATES, INCORPORATED
CONSULTING ENGINEERS & LAND SURVEYORS
Lafayette, Louisiana

LAFAYETTE CONSOLIDATED GOVERNMENT
LAFAYETTE, LOUISIANA
COULEE ILE DES CANNES LATERAL 7, PHASE IIC
DRAINAGE IMPROVEMENTS
EARTHEN CHANNEL
DATE: MAY, 2003 SCALE: N.T.S.

S:\4396.06\4396-DETAILS.DWG (LAYOUT3)

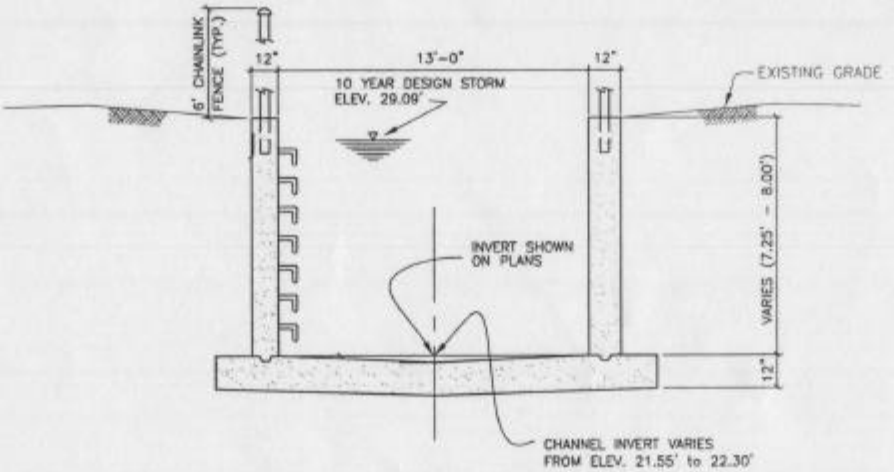

13' VERTICAL WALL SECTION

N.T.S. (LOOKING UPSTREAM)

NOTES:

1. THIS PROJECT IS LOCATED IN ZONE A (NO BASE FLOOD ELEVATION DETERMINED) ACCORDING TO FLOOD INSURANCE RATE MAP NO. 22055C0045G OF THE FEDERAL EMERGENCY MANAGEMENT AGENCY.
2. THIS TYPICAL SECTION IS INDICATIVE OF THE GENERAL CONFIGURATION OF THE PROPOSED VERTICAL WALL SECTION. ELEVATIONS, DEPTH OF CUT/FILL, etc. WILL VARY ALONG THE LENGTH OF THE COULEE.
3. DATUM IS M.S.L.

DOMINGUE & SZABO
& ASSOCIATES, INCORPORATED
CONSULTING ENGINEERS & LAND SURVEYORS
Lafayette, Louisiana

LAFAYETTE CONSOLIDATED GOVERNMENT
LAFAYETTE, LOUISIANA

COULEE ILE DES CANNES LATERAL 7, PHASE IIC
DRAINAGE IMPROVEMENTS

VERTICAL WALL SECTION

DATE: MAY, 2003 SCALE: N.T.S.

S:\4396.06\4396-DETAILS.DWG (LAYOUT 2)

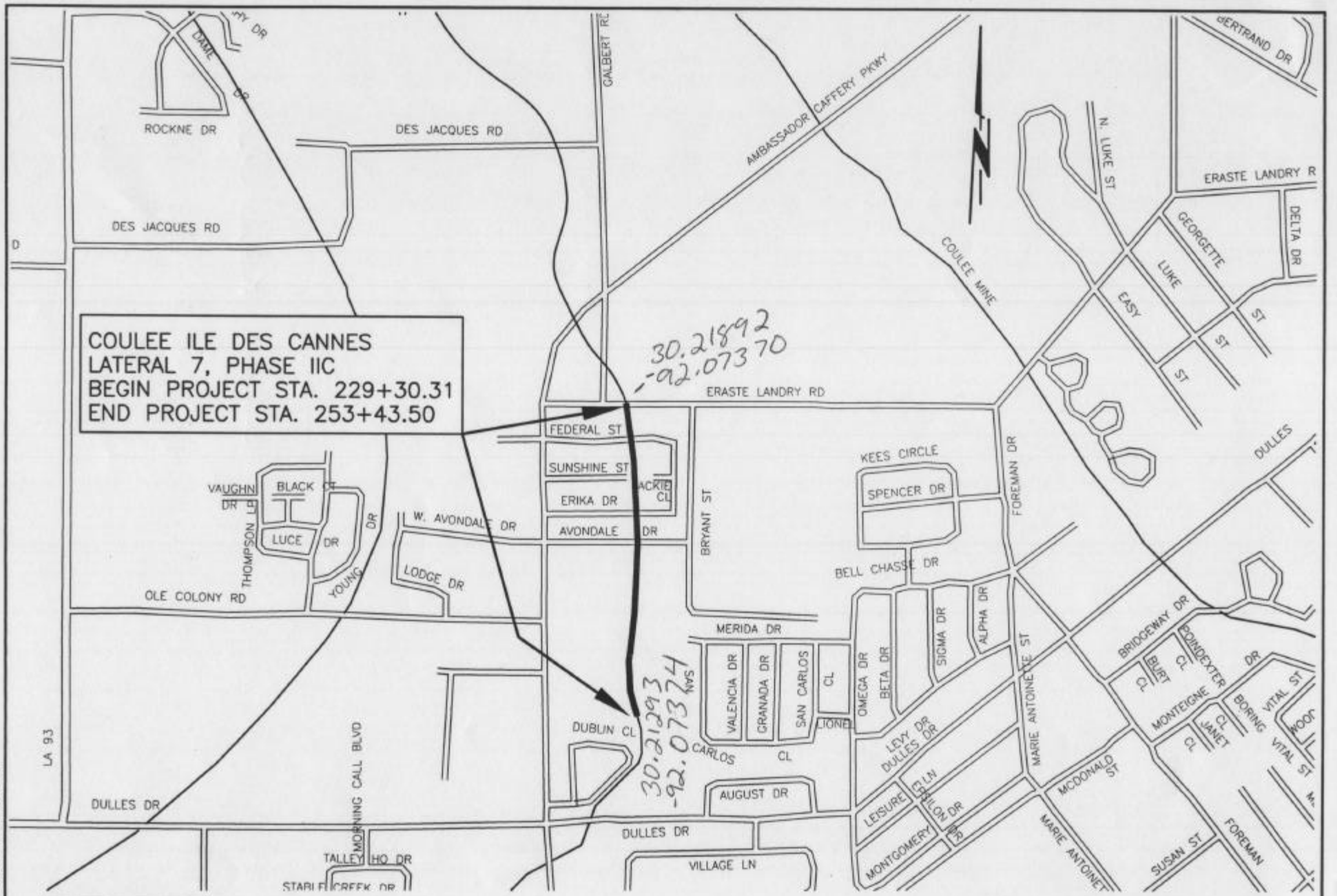

DOMINGUE & SZABO
& ASSOCIATES, INCORPORATED
CONSULTING ENGINEERS & LAND SURVEYORS
Lafayette, Louisiana

LAFAYETTE CONSOLIDATED GOVERNMENT
LAFAYETTE, LOUISIANA
COULEE ILE DES CANNES LATERAL 7, PHASE IIC
DRAINAGE IMPROVEMENTS
VICINITY MAP
DATE: MAY, 2003
SCALE: 1" = 1000'

S:\4396.06\4396LAYOUT.DWG