STATE PROJECT	PARISH	SHE
576-28-0001(331)	LAFAYETTE	

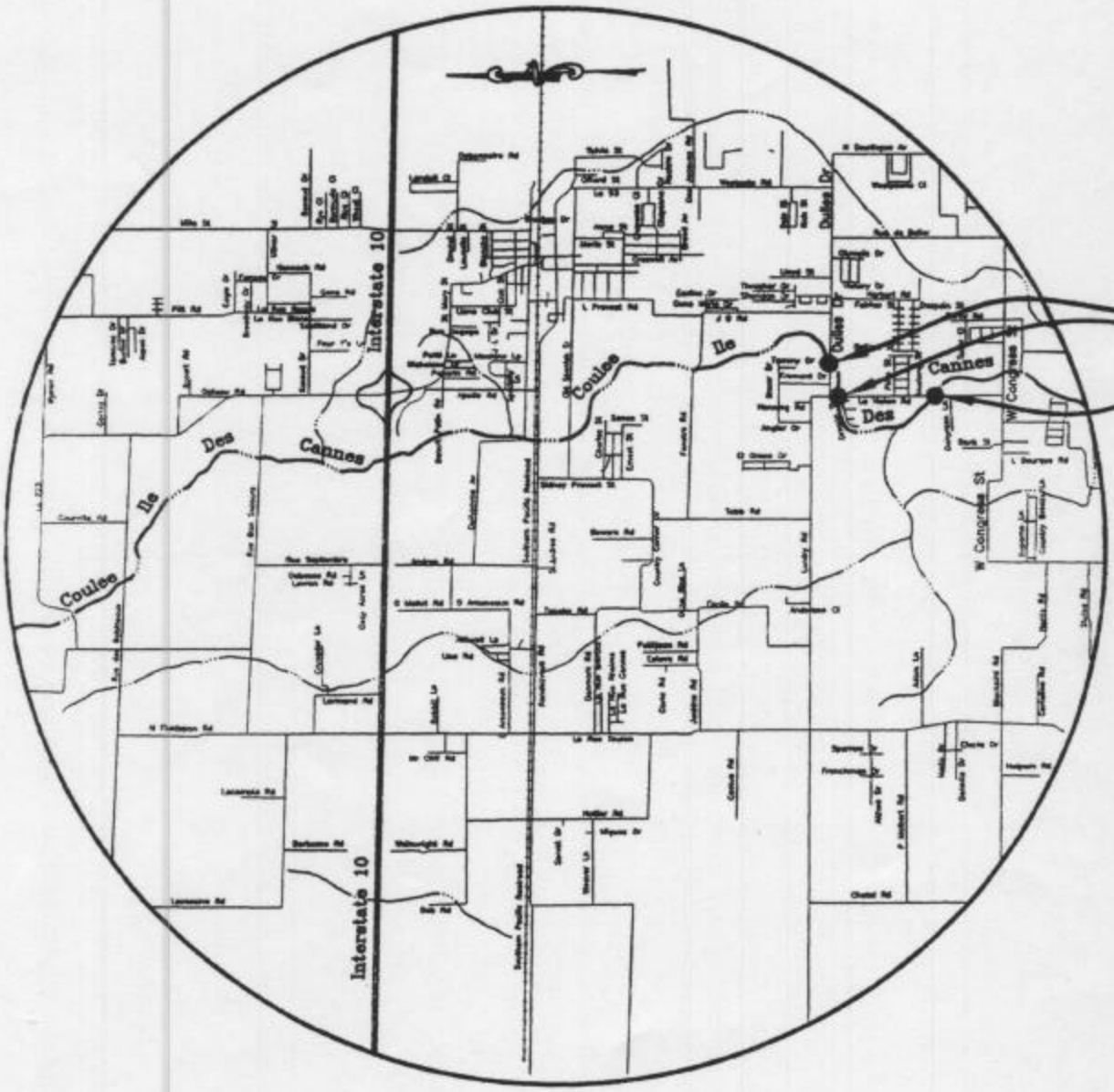

VICINITY MAP

SCALE: 1"=5000'

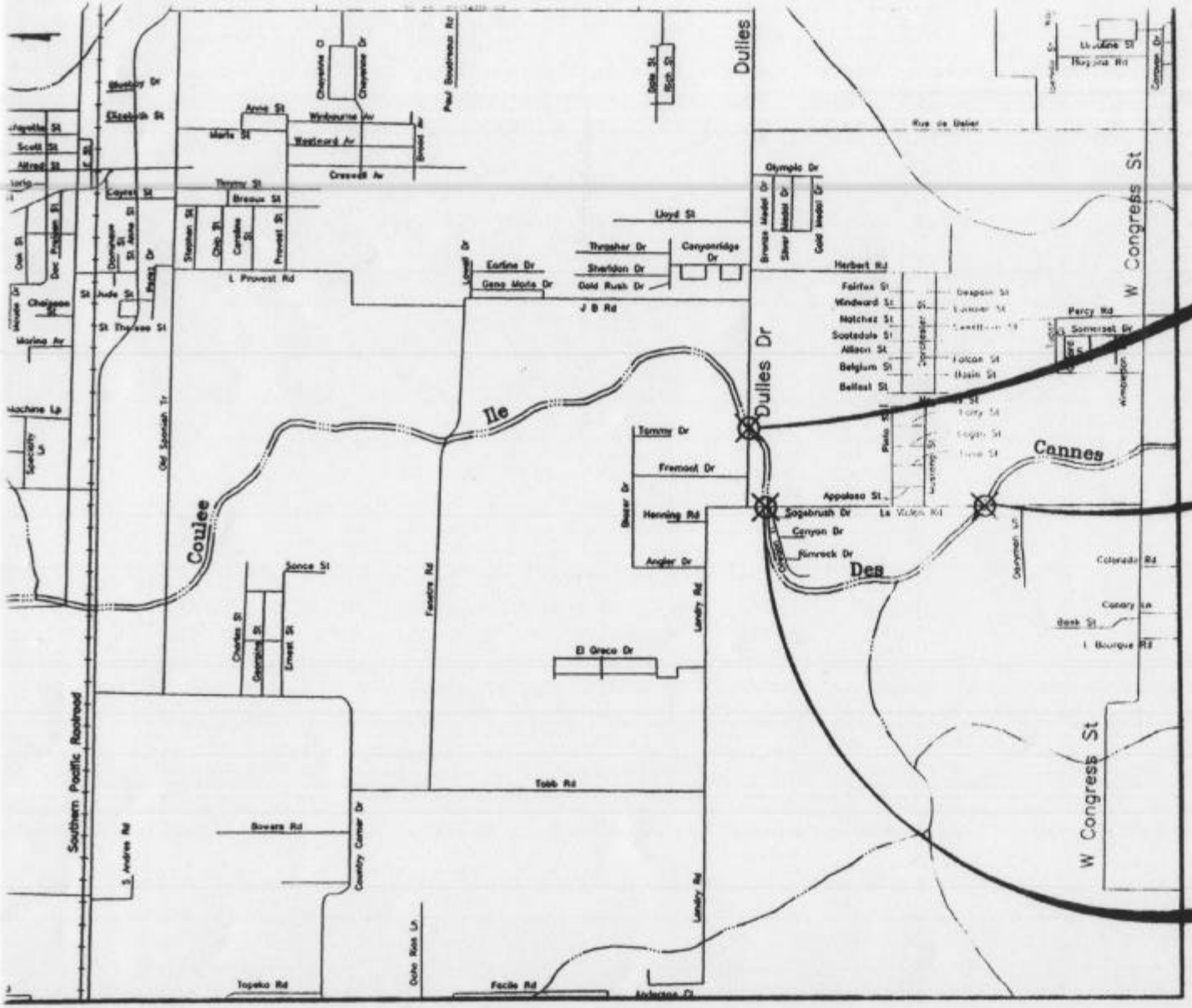

DULLES DRIVE BRIDGE REPLACEMENT

LE VIOLON ROAD BRIDGE MODIFICATION #1

LE VIOLON ROAD BRIDGE MODIFICATION #2

LAYOUT MAP

2000 1000 0 2000 4000 FT.

SCALE: 1" = 2000'

ADVANCE

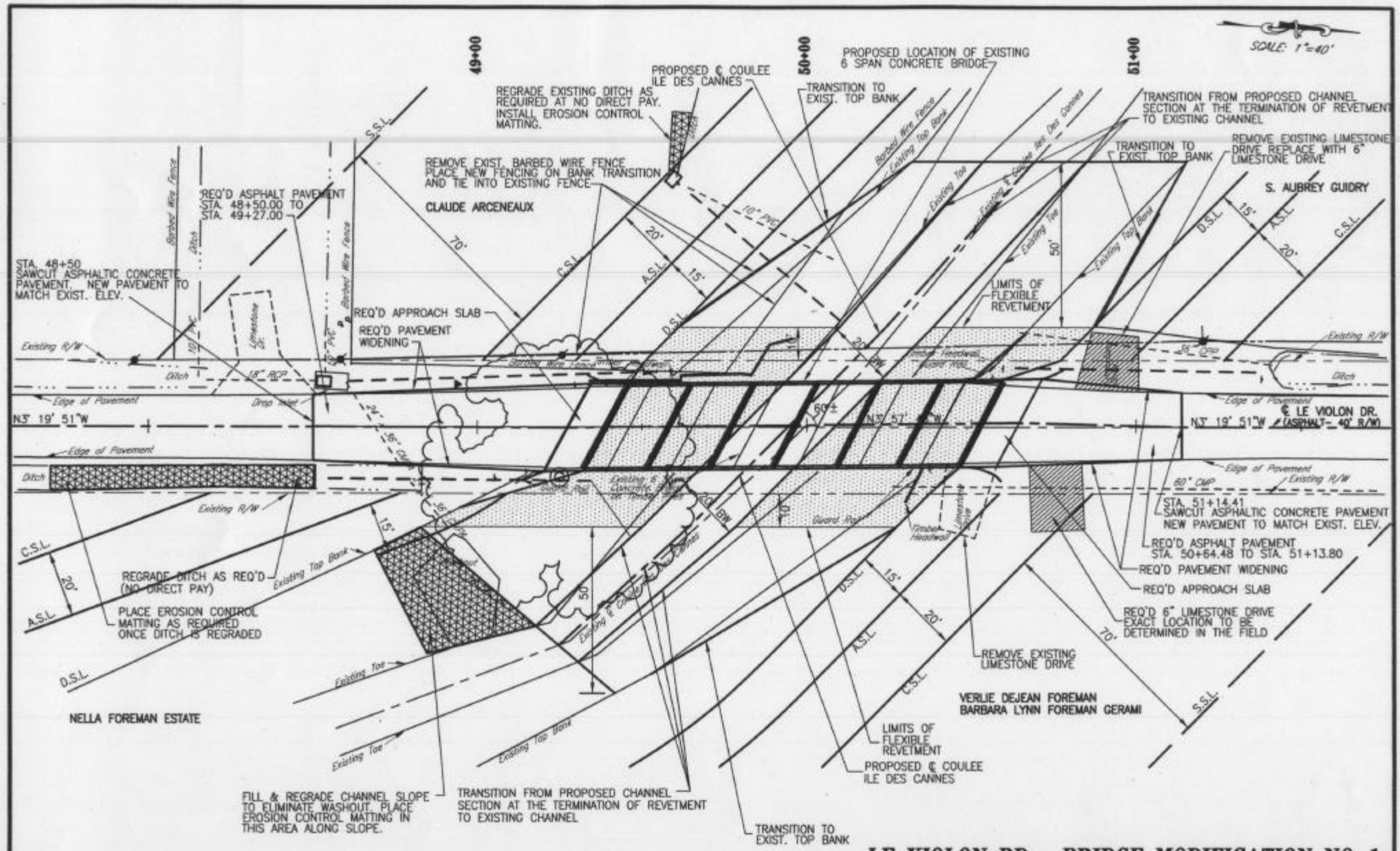

LE VIOLON RD. - BRIDGE MODIFICATION NO. 1

COULEE ILE DES CANNES - PHASE VI REACH 5

STATE PROJECT NO. 576-28-0001(331)

LAFAYETTE PARISH, LOUISIANA

APPLICANT: LAFAYETTE CITY/PARISH CONSOLIDATED GOVERNMENT

DATE: DECEMBER, 2003 **EXHIBIT: 1 OF 7**

JOB NO. 6530-07 FILE: EXHIBITS.DWG

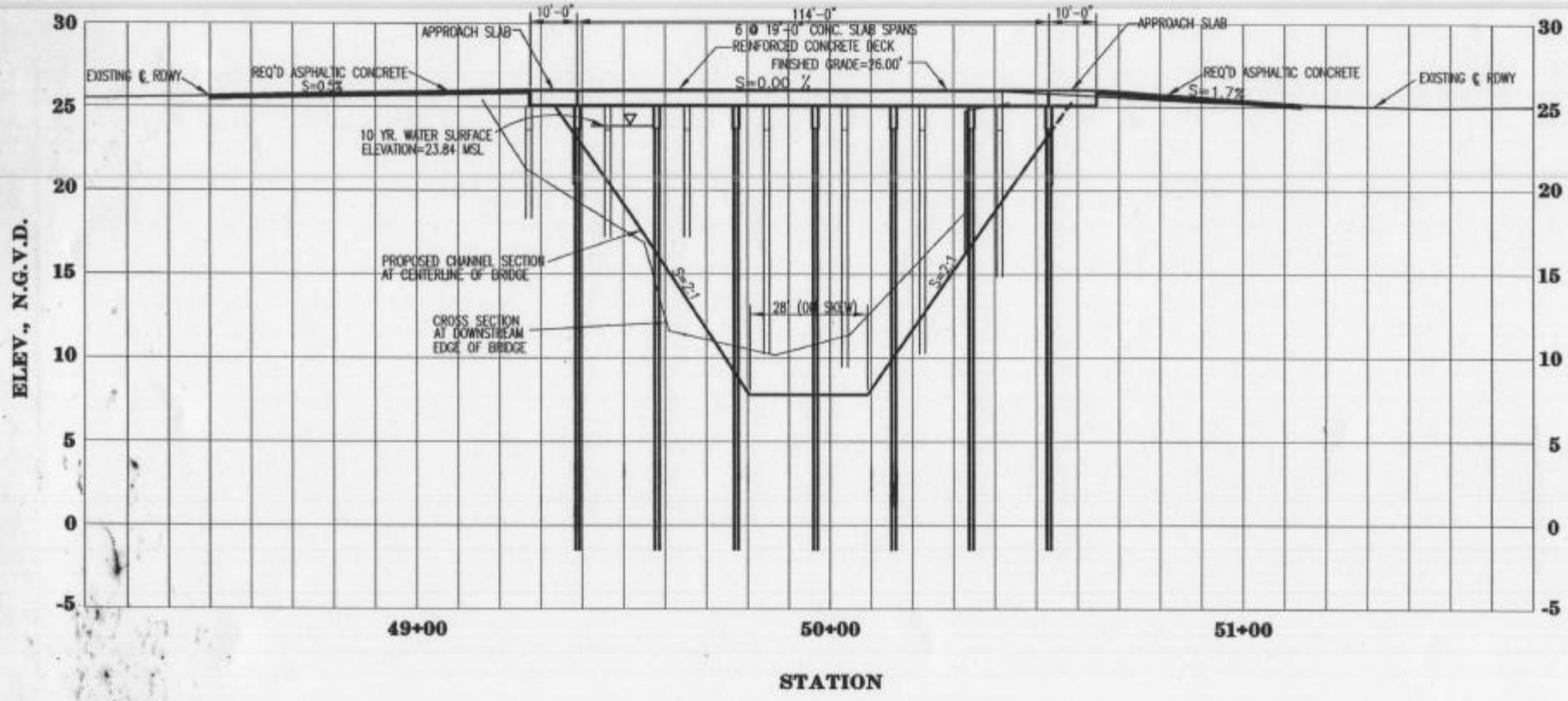

TYPICAL CHANNEL SECTION
LE VIOLON RD. - BRIDGE MODIFICATION NO. 1

SCALE: HORIZ.: 1"=40'
VERT.: 1"=10'

EARTHWORK QUANTITIES
(AT BRIDGE & THROUGH TRANSITIONS)

EXCAVATION (CU. YD.)	EMBANKMENT (CU. YD.)
1,496	11

FLEXIBLE REVETMENT: (LIMITS AS SHOWN ON PLAN SHT.) 1,426 sq.yds.

LE VIOLON RD. - BRIDGE MODIFICATION NO. 1

COULEE ILE DES CANNES - PHASE VI
REACH 5

STATE PROJECT NO. 576-28-0001(331)
LAFAYETTE PARISH, LOUISIANA

APPLICANT: LAFAYETTE CITY/PARISH CONSOLIDATED GOVERNMENT

DATE: DECEMBER, 2003 **EXHIBIT: 2 OF 7**

JOB NO. 6530-07 FILE: EXHIBITS.DWG

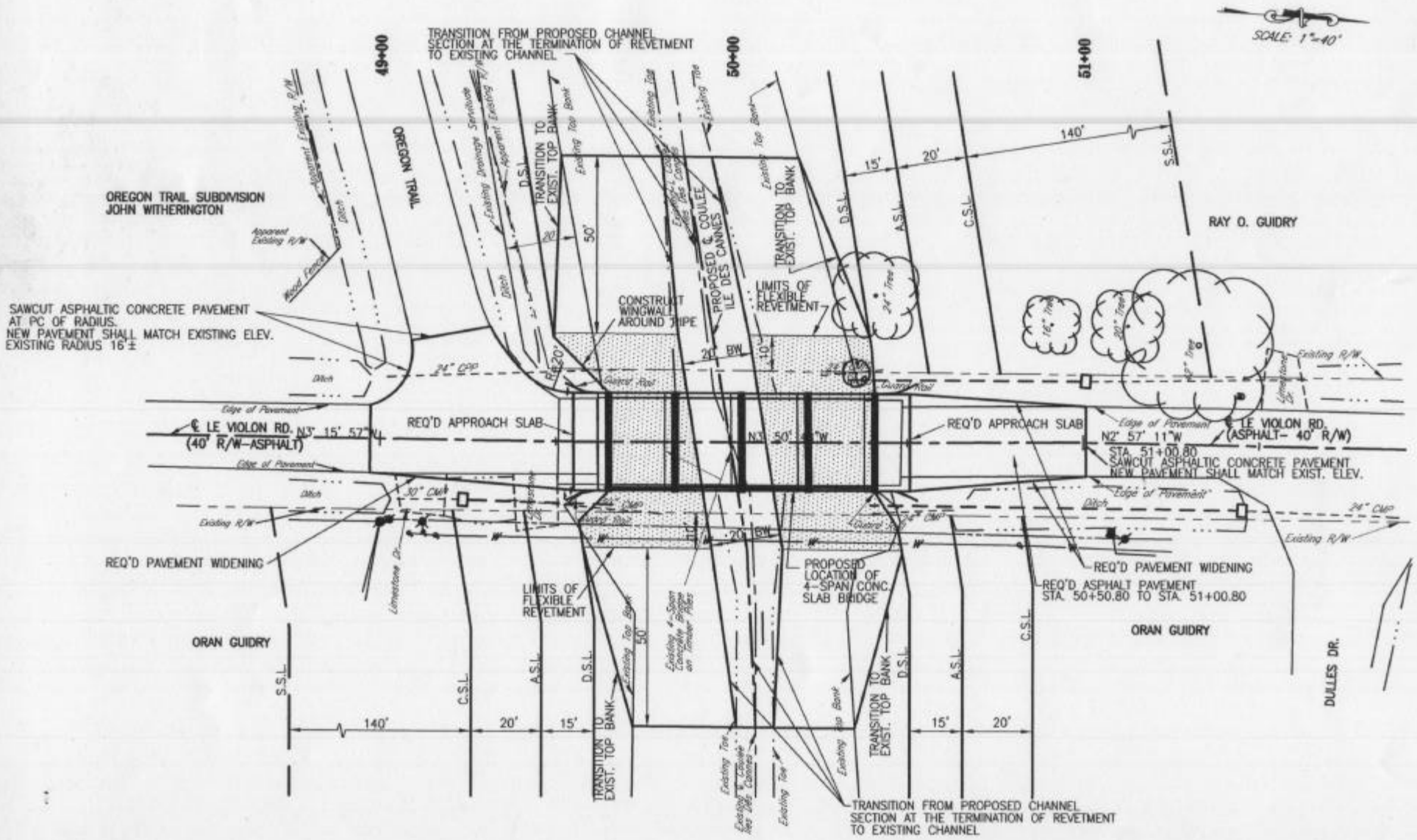

LE VIOLON RD. - BRIDGE MODIFICATION NO. 2

COULEE ILE DES CANNES - PHASE VI
REACH 5

STATE PROJECT NO. 576-28-0001(331)
LAFAYETTE PARISH, LOUISIANA

APPLICANT: LAFAYETTE CITY/PARISH CONSOLIDATED GOVERNMENT

DATE: DECEMBER, 2003 **EXHIBIT: 3 OF 7**

JOB NO. 6530-07 FILE: EXHIBITS.DWG

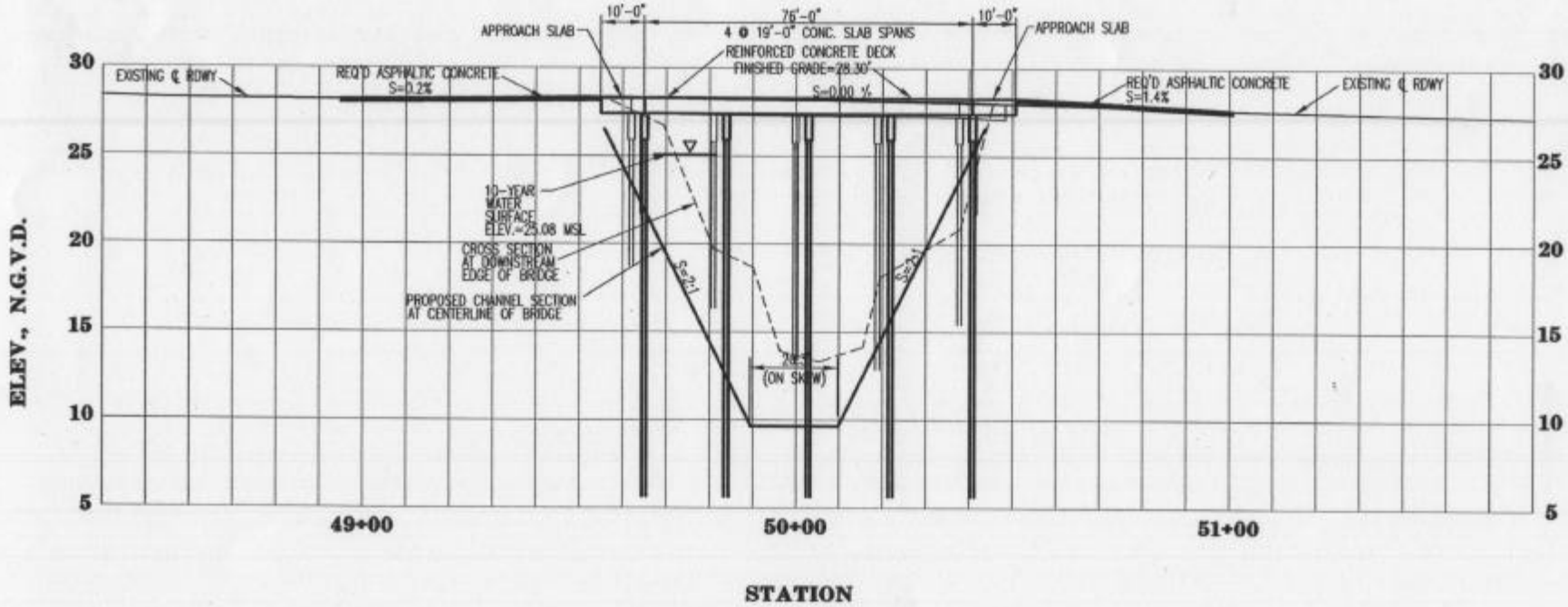

TYPICAL CHANNEL SECTION
LE VIOLON RD. - BRIDGE MODIFICATION NO. 2

SCALE: HORIZ.: 1"=40'
VERT.: 1"=10'

EARTHWORK QUANTITIES
(AT BRIDGE & THROUGH TRANSITIONS)

EXCAVATION (CU. YD.)	EMBANKMENT (CU. YD.)
1,491	205

FLEXIBLE REVETMENT: (LIMITS AS SHOWN ON PLAN SHT.) 932 sq.yds.

LE VIOLON RD. - BRIDGE MODIFICATION NO. 2

COULEE ILE DES CANNES - PHASE VI
REACH 5

STATE PROJECT NO. 576-28-0001(331)
LAFAYETTE PARISH, LOUISIANA

APPLICANT: LAFAYETTE CITY/PARISH CONSOLIDATED GOVERNMENT

DATE: DECEMBER, 2003 **EXHIBIT: 4 OF 7**

JOB NO. 6530-07 FILE: EXHIBITS.DWG

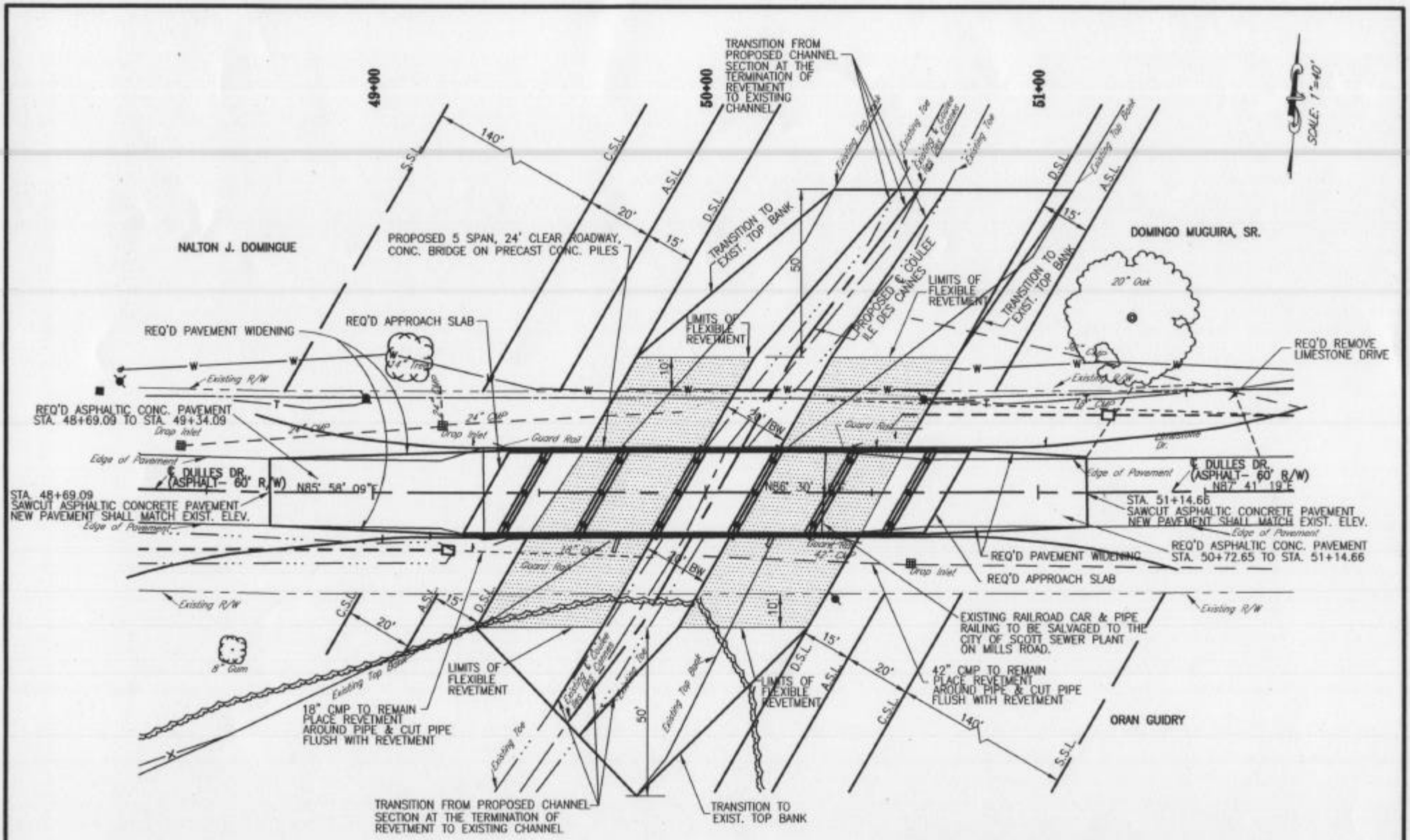

DULLES DR. BRIDGE REPLACEMENT

COULEE ILE DES CANNES - PHASE VI REACH 5

STATE PROJECT NO. 576-28-0001(331)

LAFAYETTE PARISH, LOUISIANA

APPLICANT: LAFAYETTE CITY/PARISH CONSOLIDATED GOVERNMENT

DATE: DECEMBER, 2003 **EXHIBIT: 5 OF 7**

JOB NO. 6530-07 FILE: EXHIBITS.DWG

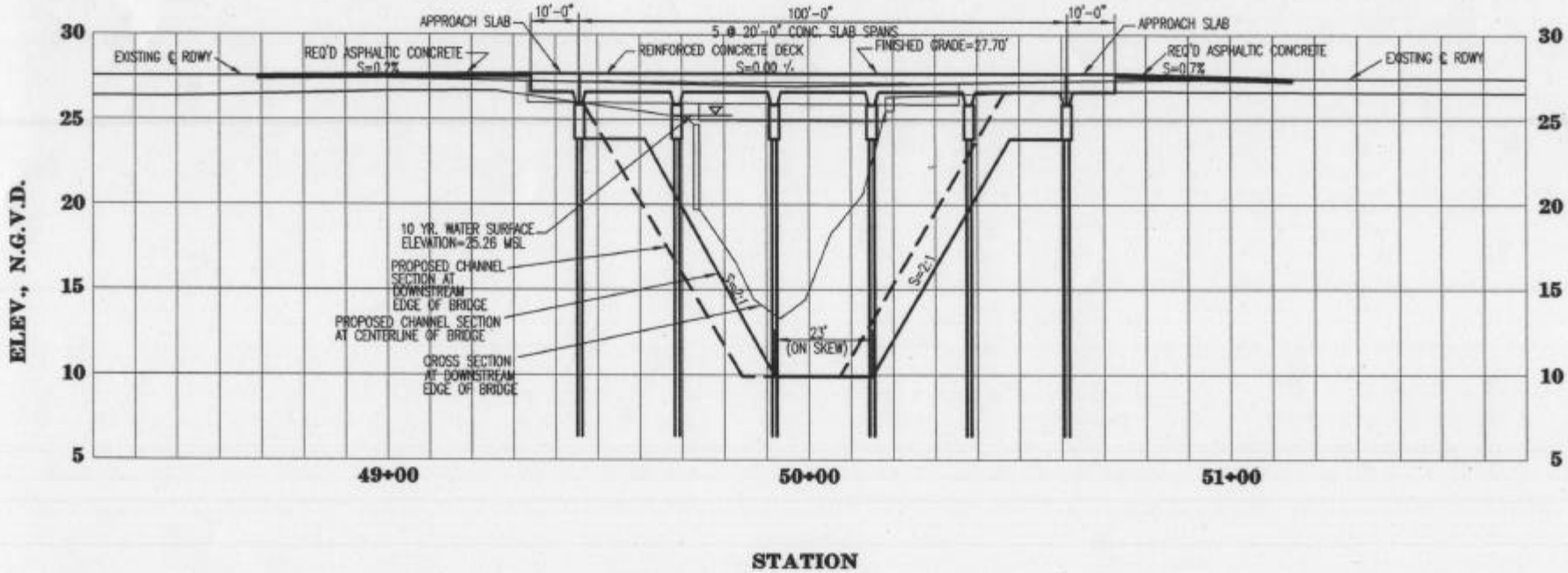

TYPICAL CHANNEL SECTION
DULLES DR. BRIDGE REPLACEMENT

SCALE: HORIZ.: 1"=40'
VERT.: 1"=10'

EARTHWORK QUANTITIES
(AT BRIDGE & THROUGH TRANSITIONS)

EXCAVATION (CU. YD.)	EMBANKMENT (CU. YD.)
3,046	7

FLEXIBLE REVETMENT: (LIMITS AS SHOWN ON PLAN SHT.) 1,507 sq.yds.

DULLES DR. BRIDGE REPLACEMENT

COULEE ILE DES CANNES - PHASE VI
REACH 5

STATE PROJECT NO. 576-28-0001(331)
LAFAYETTE PARISH, LOUISIANA

APPLICANT: LAFAYETTE CITY/PARISH CONSOLIDATED GOVERNMENT

DATE: DECEMBER, 2003 **EXHIBIT: 6 OF 7**

JOB NO. 6530-07 FILE: EXHIBITS.DWG

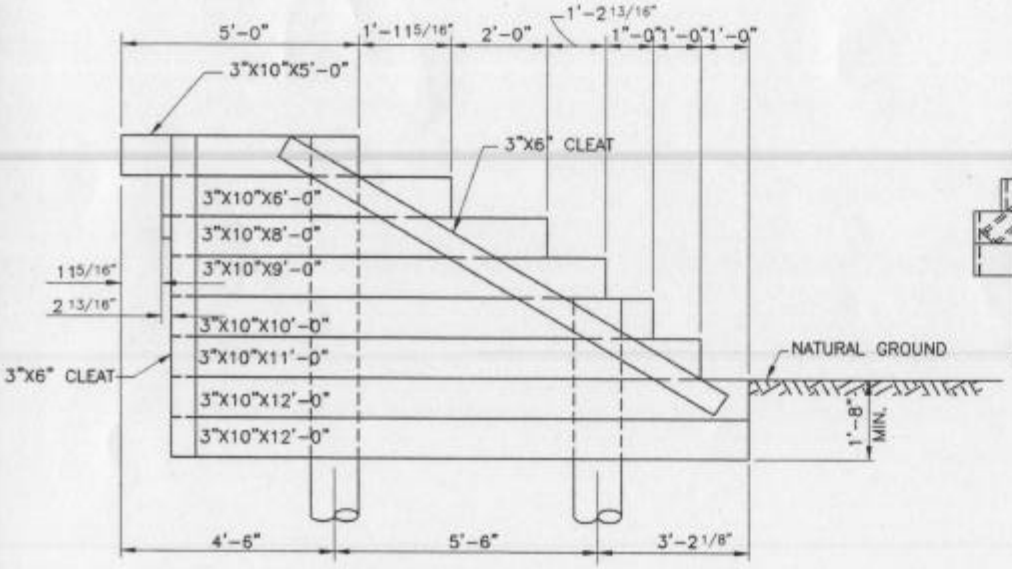

SECTION A – A

SACLE: 1/2" = 1'-0"

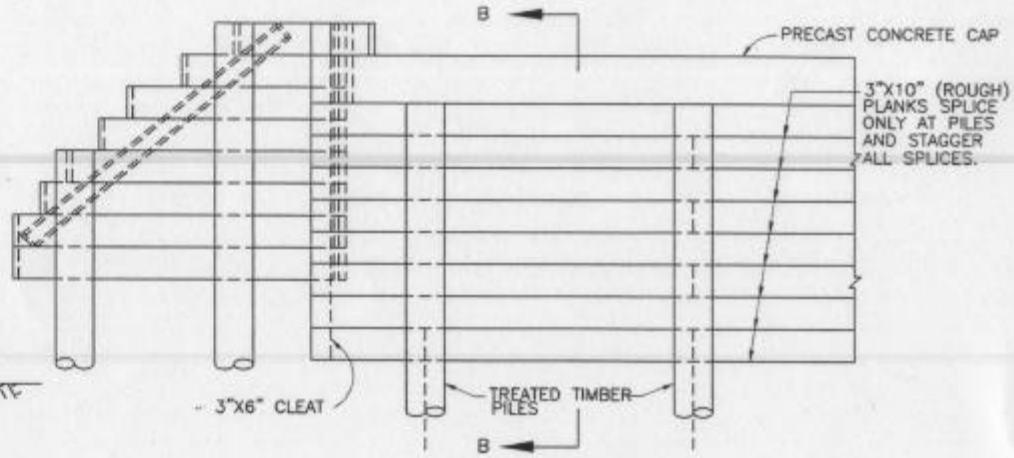

PART ELEVATION
BULKHEAD & WINGWALL

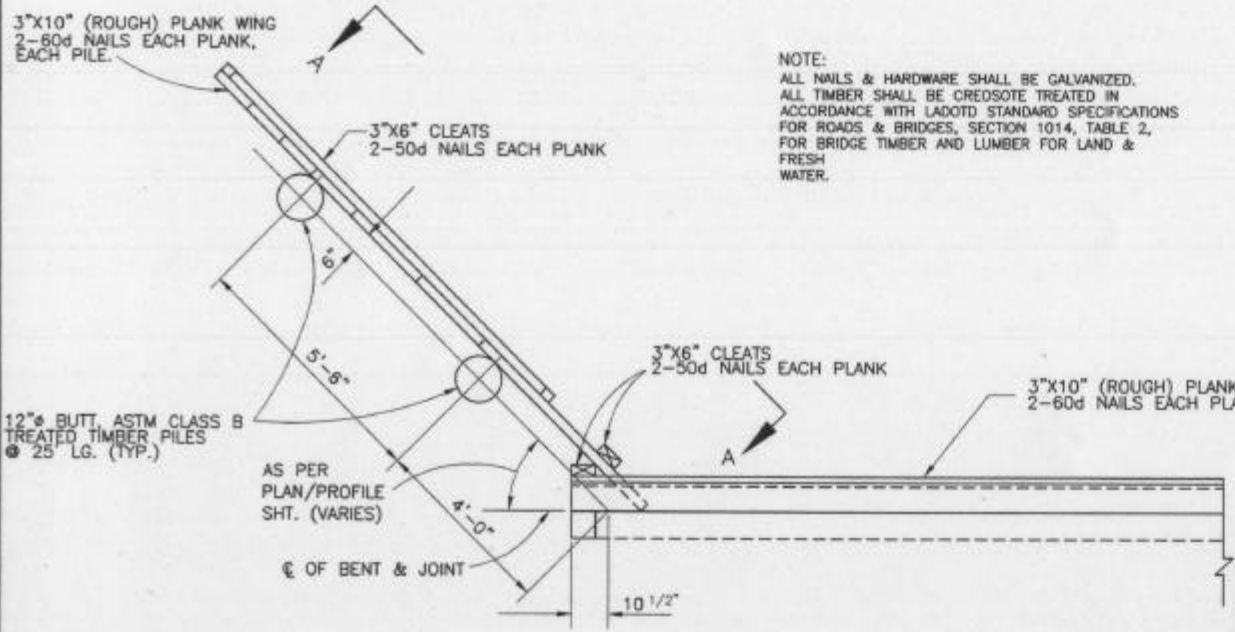

NOTE:
ALL NAILS & HARDWARE SHALL BE GALVANIZED.
ALL TIMBER SHALL BE CREOSOTE TREATED IN ACCORDANCE WITH LADOTD STANDARD SPECIFICATIONS FOR ROADS & BRIDGES, SECTION 1014, TABLE 2, FOR BRIDGE TIMBER AND LUMBER FOR LAND & FRESH WATER.

DETAIL
PLAN
BULKHEAD & WINGWALL

SACLE: 1/2" = 1'-0"

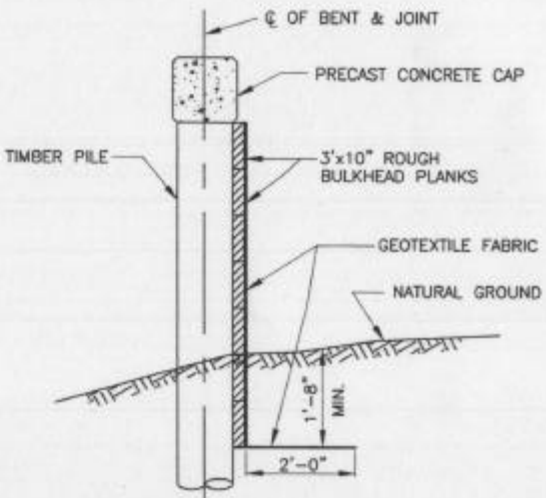

SECTION B – B

N.T.S.

TYPICAL BULKHEAD & WINGWALL DETAILS

COULEE ILE DES CANNES - PHASE VI
REACH 5

STATE PROJECT NO. 576-28-0001(331)
LAFAYETTE PARISH, LOUISIANA

APPLICANT: LAFAYETTE CITY/PARISH CONSOLIDATED GOVERNMENT

DATE: DECEMBER, 2003 **EXHIBIT: 7 OF 7**

JOB NO. 6530-07 FILE: EXHIBITS.DWG