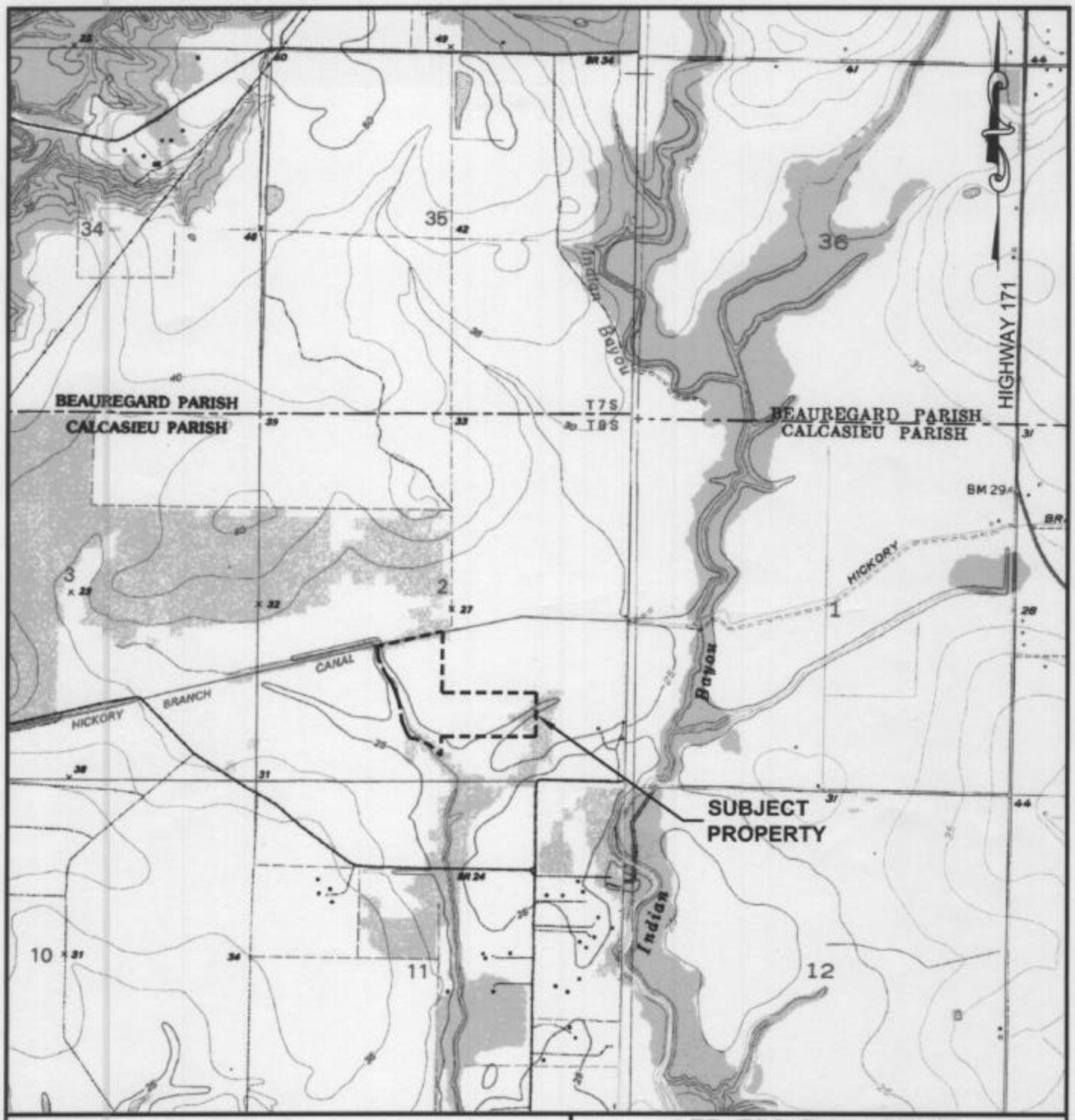

2,000' 0 2,000' 4,000'

SCALE: 1" = 2,000'

REFERENCE:

U.S.G.S. 7.5 MINUTE QUADRANGLE, "GORDON, LOUISIANA",DATED 1994, AND "GAYTINE, LOUISIANA", DATED 1956, PHOTOREVISED 1994, AT A SCALE OF 1:24,000.

8776

LEE FOGLEMAN TRACT

GILLIS, LOUISIANA

WETLAND DELINEATION

SITE LOCATION MAP

CALCASIEU PARISH

Jesco
Environmental & Geotechnical Services, Inc.

Approved		
Checked		
Drawn	ECM	
Scale	AS NOTED	
Dwg. No.		
SIZE A	FIGURE 1	

1,000' 0 1,000' 2,000'

SCALE: 1" = 1,000'

REFERENCE:

LOSCO COLOR INFRARED ORTHOPHOTO, SE QUADRANT OF "GORDON, LOUISIANA", DATED 1998.

8776

LEE FOGLEMAN TRACT

GILLIS, LOUISIANA

WETLAND DELINEATION

INFRARED AERIAL PHOTOGRAPH

CALCASIEU PARISH

Jesco
Environmental & Geotechnical Services, Inc.

Approved		
Checked		
Drawn	ECM	
Scale	AS NOTED	
Dwg. No.		
SIZE A	FIGURE 2	



1,000' 0 1,000' 2,000'

SCALE: 1" = 1,000'

REFERENCE:

U.S. DEPARTMENT OF AGRICULTURE, SOIL CONSERVATION SERVICE
CALCASIEU PARISH, LOUISIANA, SHEET NUMBER 11.

8776

LEE FOGLEMAN TRACT
GILLIS, LOUISIANA

WETLAND DELINEATION

SOIL SURVEY MAP

CALCASIEU PARISH

Jesco
Environmental & Geotechnical Services, Inc.

Approved		
Checked		
Drawn	ECM	
Scale	AS NOTED	
Dwg. No.		
SIZE A	FIGURE 3	

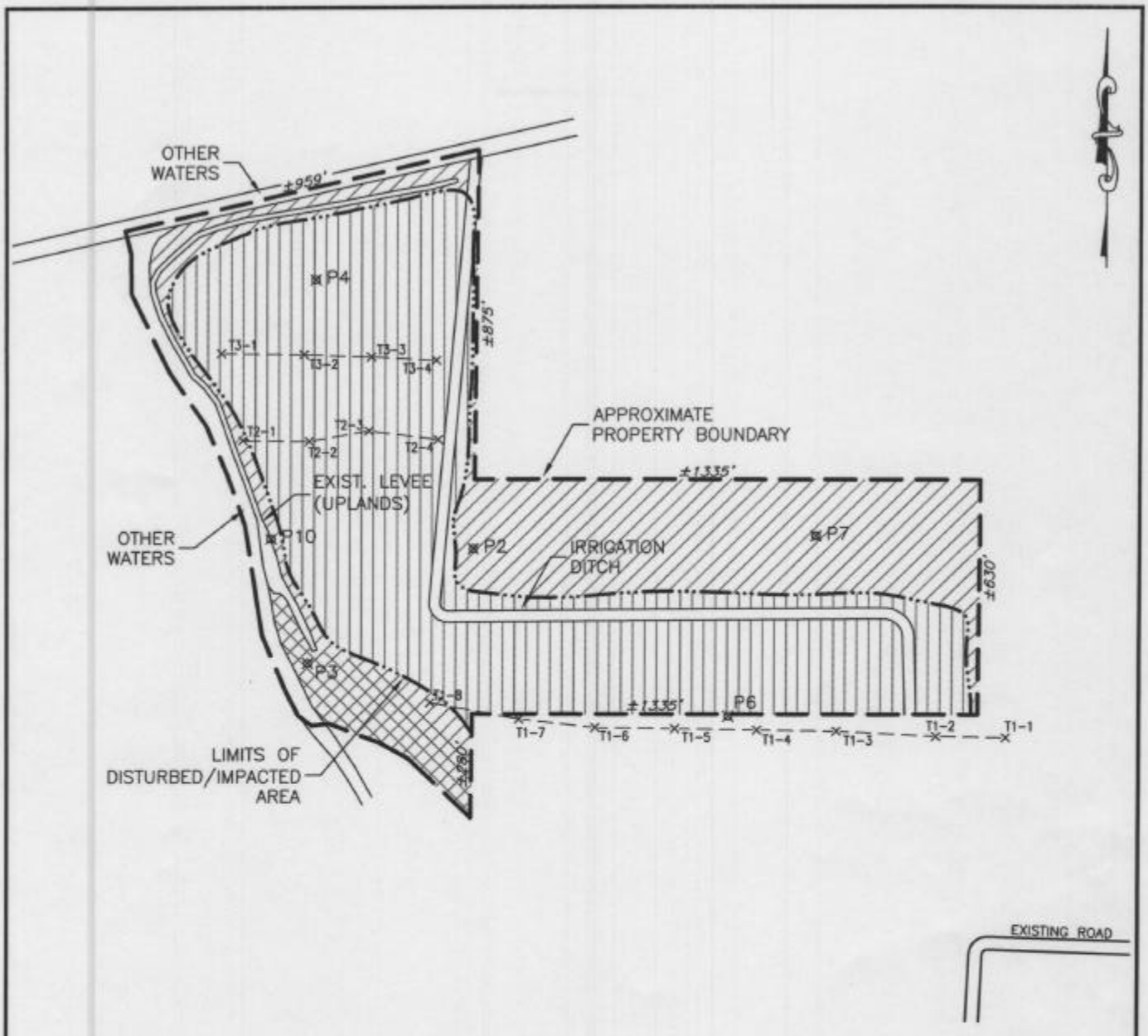

400' 0 400' 800'

SCALE: 1" = 400'

LEGEND:

- DELINEATION AREA (±43.2 ACRES)
- 100% POTENTIAL JURISDICTIONAL WETLANDS (±2.1 ACRES)
- 38% POTENTIAL JURISDICTIONAL WETLANDS (±4.8 ACRES)
- 38% POTENTIAL JURISDICTIONAL WETLANDS UNAUTHORIZED ACTIVITY (±9.4 ACRES)
- P1 PLOT SAMPLE LOCATIONS
- T1-1 TRANSECT SAMPLE POINTS

LEE FOGLEMAN TRACT
GILLIS, LOUISIANA

WETLAND DELINEATION

WETLAND DATA MAP

CALCASIEU PARISH

Jesco
Environmental & Geotechnical Services, Inc.

Approved		
Checked		
Drawn	ECM	
Scale	AS NOTED	
Dwg. No.		
SIZE A	FIGURE 4	

8776

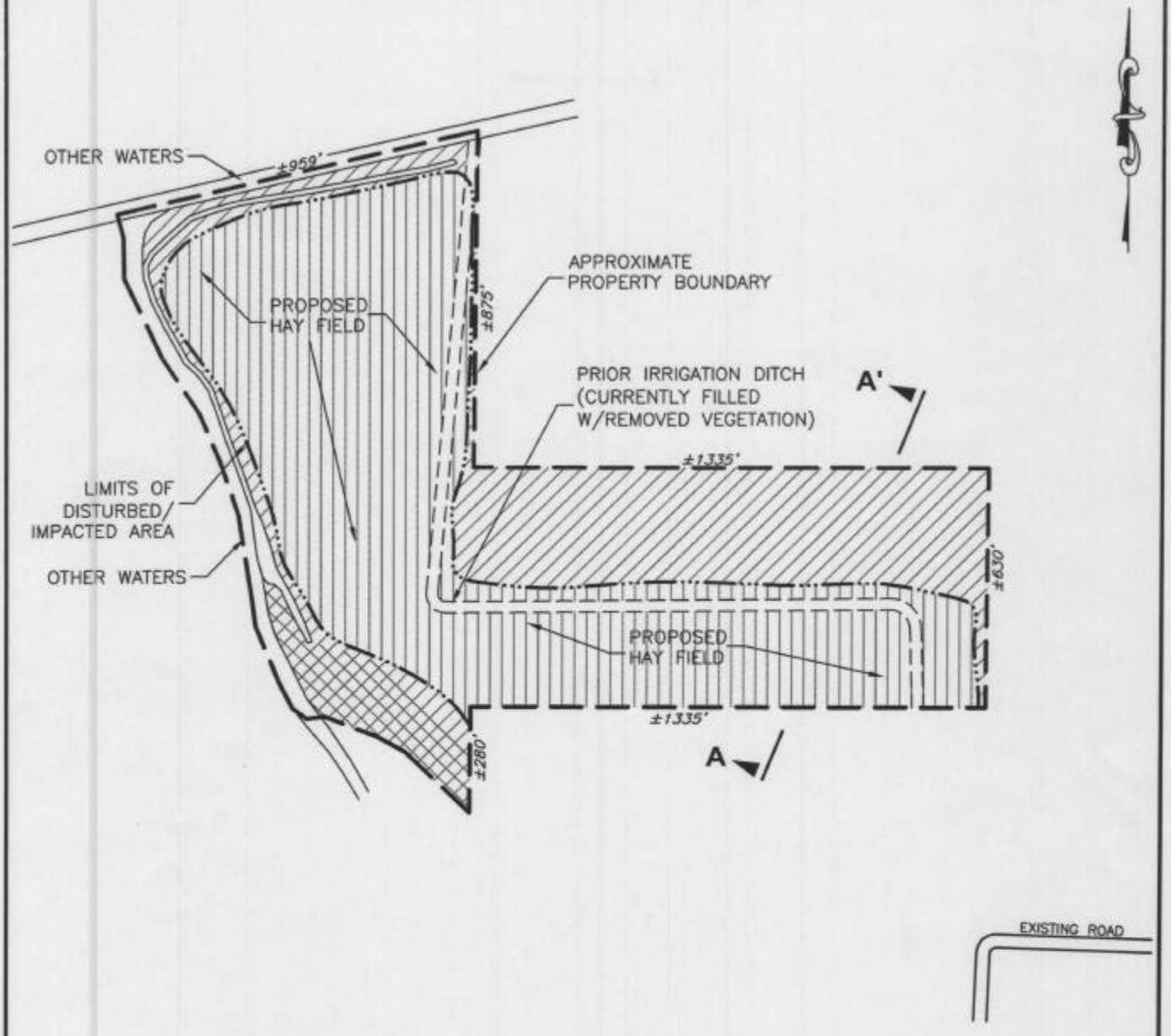

400' 0 400' 800'

SCALE: 1" = 400'

LEGEND:

- DELINEATION AREA (±43.2 ACRES)
- 100% POTENTIAL JURISDICTIONAL WETLANDS (±2.1 ACRES)
- 38% POTENTIAL JURISDICTIONAL WETLANDS (±4.8 ACRES)
- 38% POTENTIAL JURISDICTIONAL WETLANDS UNAUTHORIZED ACTIVITY (±9.4 ACRES)
- TOTAL AREA OF DISTURBED WETLANDS (±9.4 ACRES)

8776

LEE FOGLEMAN TRACT

GILLIS, LOUISIANA

SECTION 404 PERMIT APPLICATION

SITE PLAN

CALCASIEU PARISH

Jesco
Environmental & Geotechnical Services, Inc.

Approved		
Checked		
Drawn	ECM	
Scale	AS NOTED	
Dwg. No.		
SIZE A	FIGURE 5	

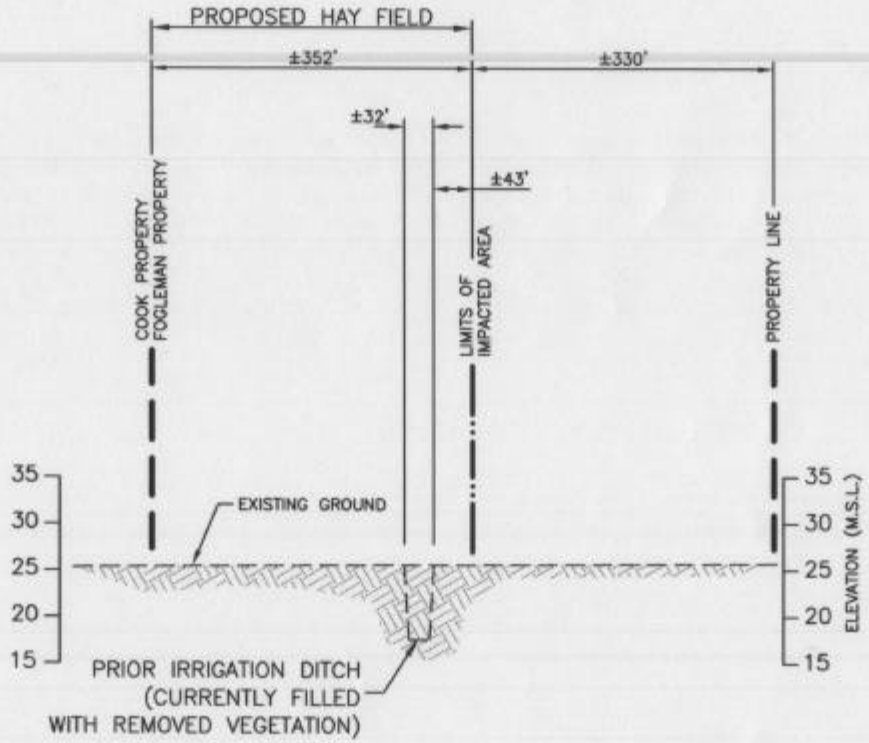

CROSS SECTION A – A'

HORIZONTAL SCALE: 1" = 200'
VERTICAL SCALE: 1" = 20'

LEGEND:

LATITUDE 30°23'26.2" LONGITUDE 93°15'21.5"

CROSS SECTION LOCATION

8776

LEE FOGLEMAN TRACT

GILLIS, LOUISIANA

SECTION 404 PERMIT APPLICATION

CROSS SECTION

CALCASIEU PARISH

Jesco
Environmental & Geotechnical Services, Inc.

Approved		
Checked		
Drawn	ECM	
Scale	AS NOTED	
Dwg. No.		
SIZE A	FIGURE 6	