ARABIE ENVIRONMENTAL SOLUTIONS, INC.
FIGURE 1 of 4
SITE LOCATION MAP
PERMIT APPLICATION
OLD TOWN ROAD DISPOSAL
McMANUS CONSTRUCTION, INC.
LAKE CHARLES, LOUISIANA

3-D TopoQuads Copyright © 1999 DeLorme Yarmouth, ME 04096 Source Data: USGS 1000 ft Scale: 1 : 25,000 Detail: 13-0 Datum: WGS84

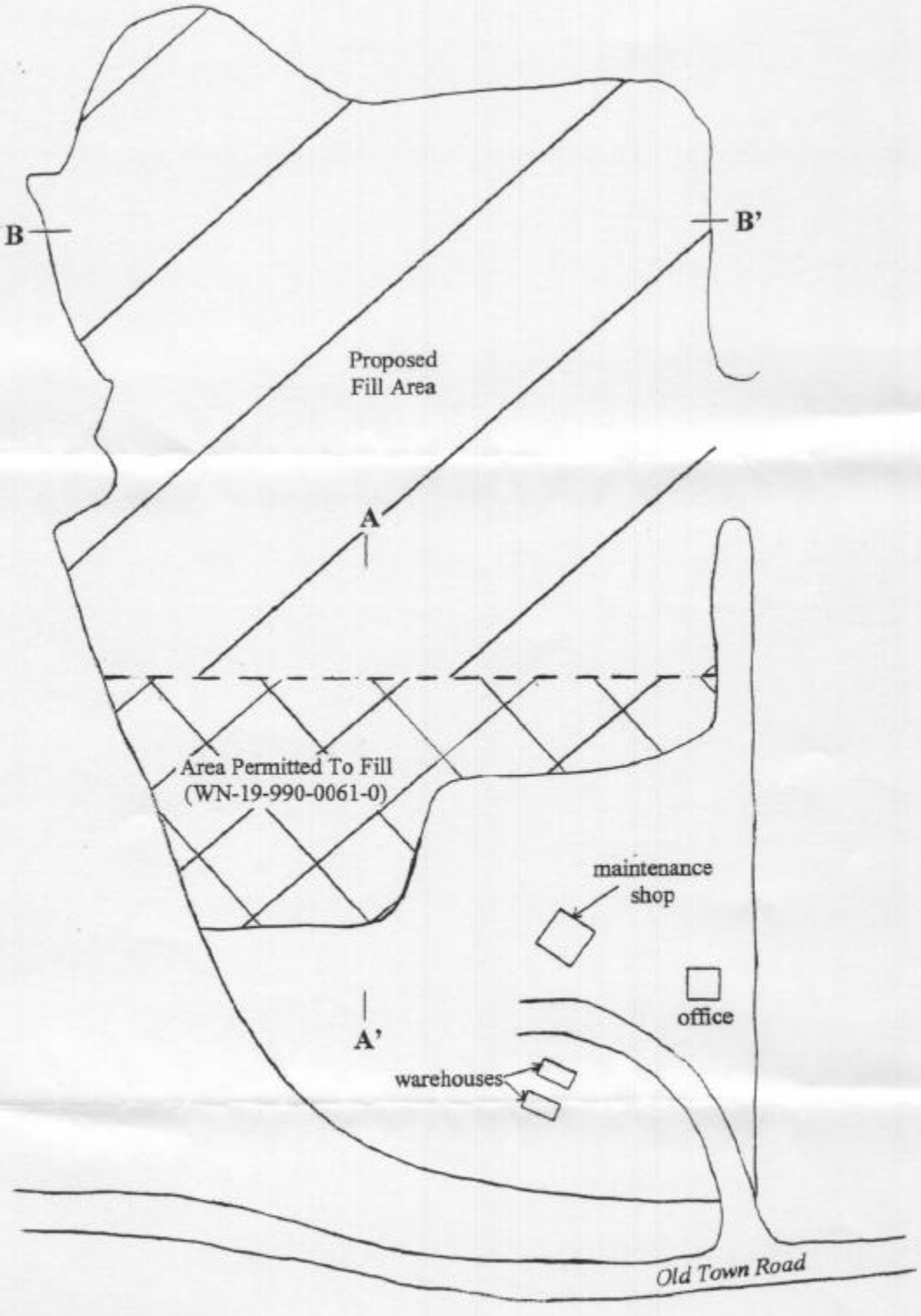

APPROXIMATE SCALE
1" = 279'

ARABIE ENVIRONMENTAL SOLUTIONS, INC.
FIGURE 2 of 4
SITE DIAGRAM
PERMIT APPLICATION
OLD TOWN ROAD DISPOSAL
McMANUS CONSTRUCTION, INC.
LAKE CHARLES, LOUISIANA

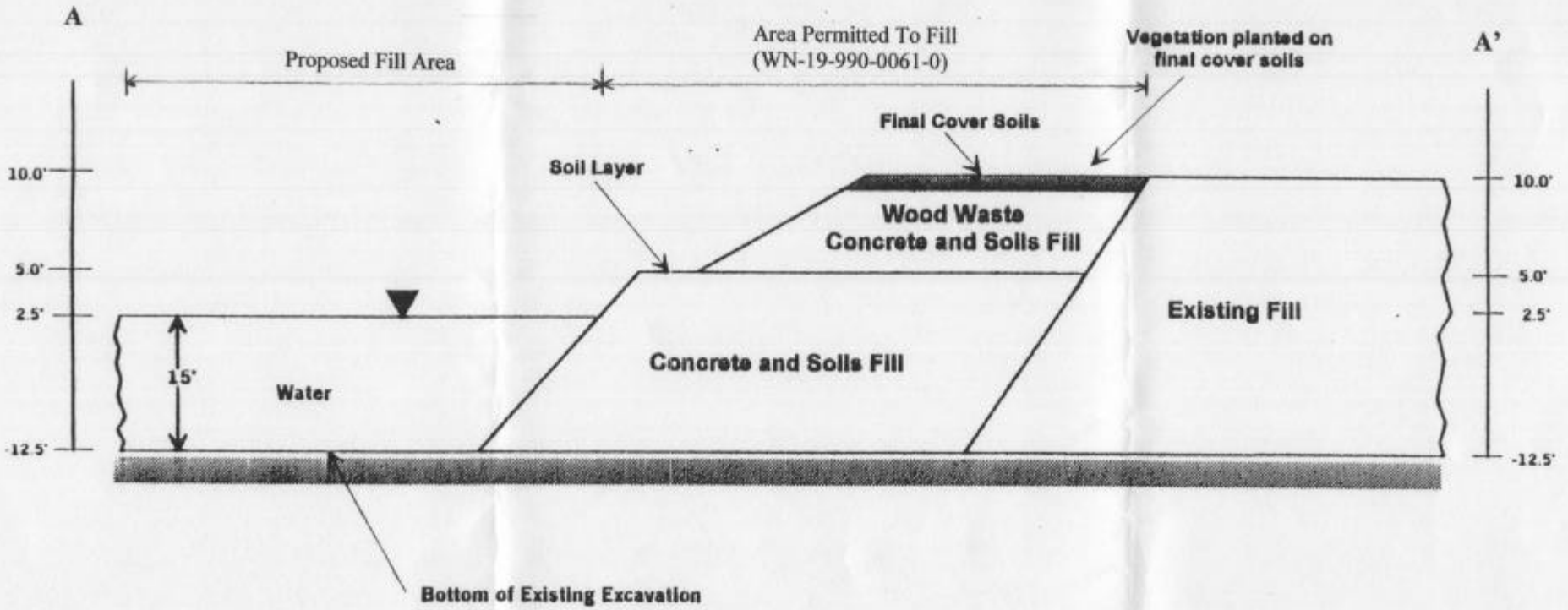

Note: Drawing Not To Scale

ARABIE ENVIRONMENTAL SOLUTIONS, INC.
FIGURE 3 of 4
EXISTING CROSS SECTION A-A'
PERMIT APPLICATION
OLD TOWN ROAD DISPOSAL
McMANUS CONSTRUCTION, INC.
LAKE CHARLES, LOUISIANA

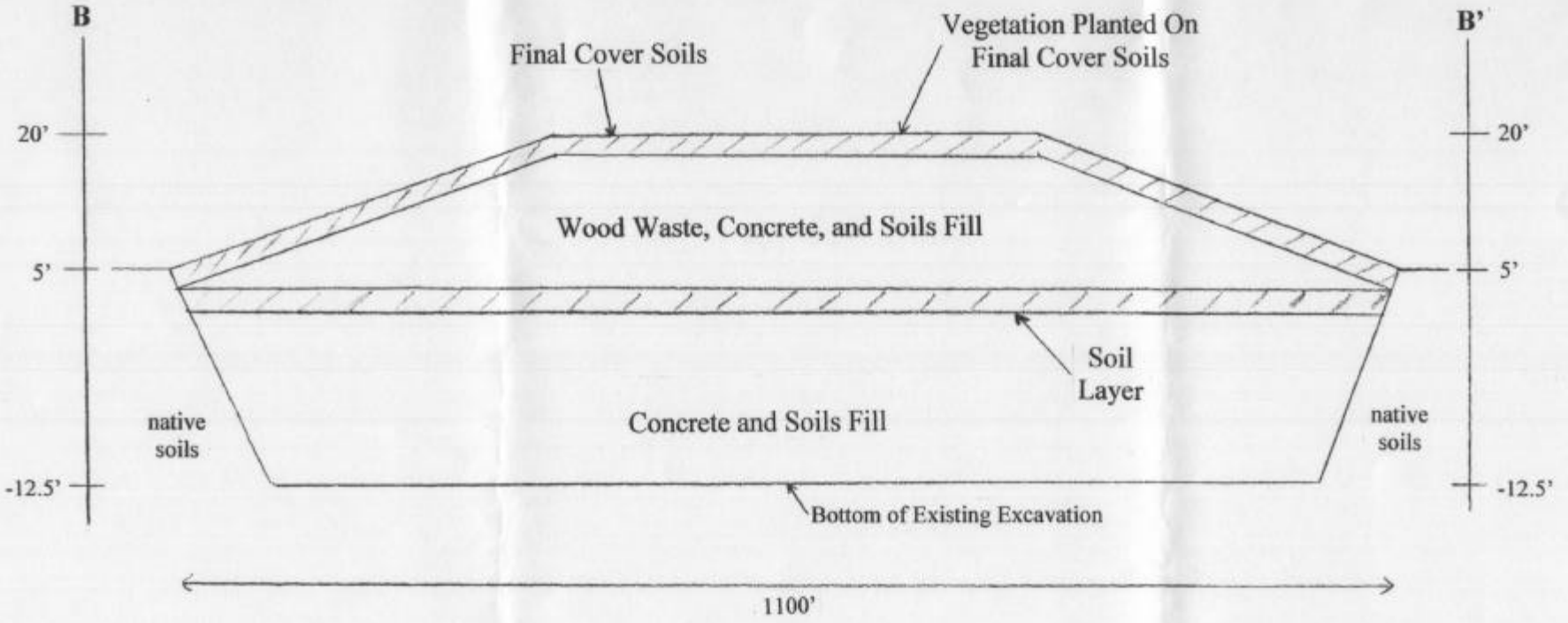

Note: Drawing Not To Scale
Dimensions As Noted

ARABIE ENVIRONMENTAL SOLUTIONS, INC.
FIGURE 4 of 4
PROPOSED CROSS SECTION B-B'
PERMIT APPLICATION
OLD TOWN ROAD DISPOSAL
McMANUS CONSTRUCTION, INC.
LAKE CHARLES, LOUISIANA