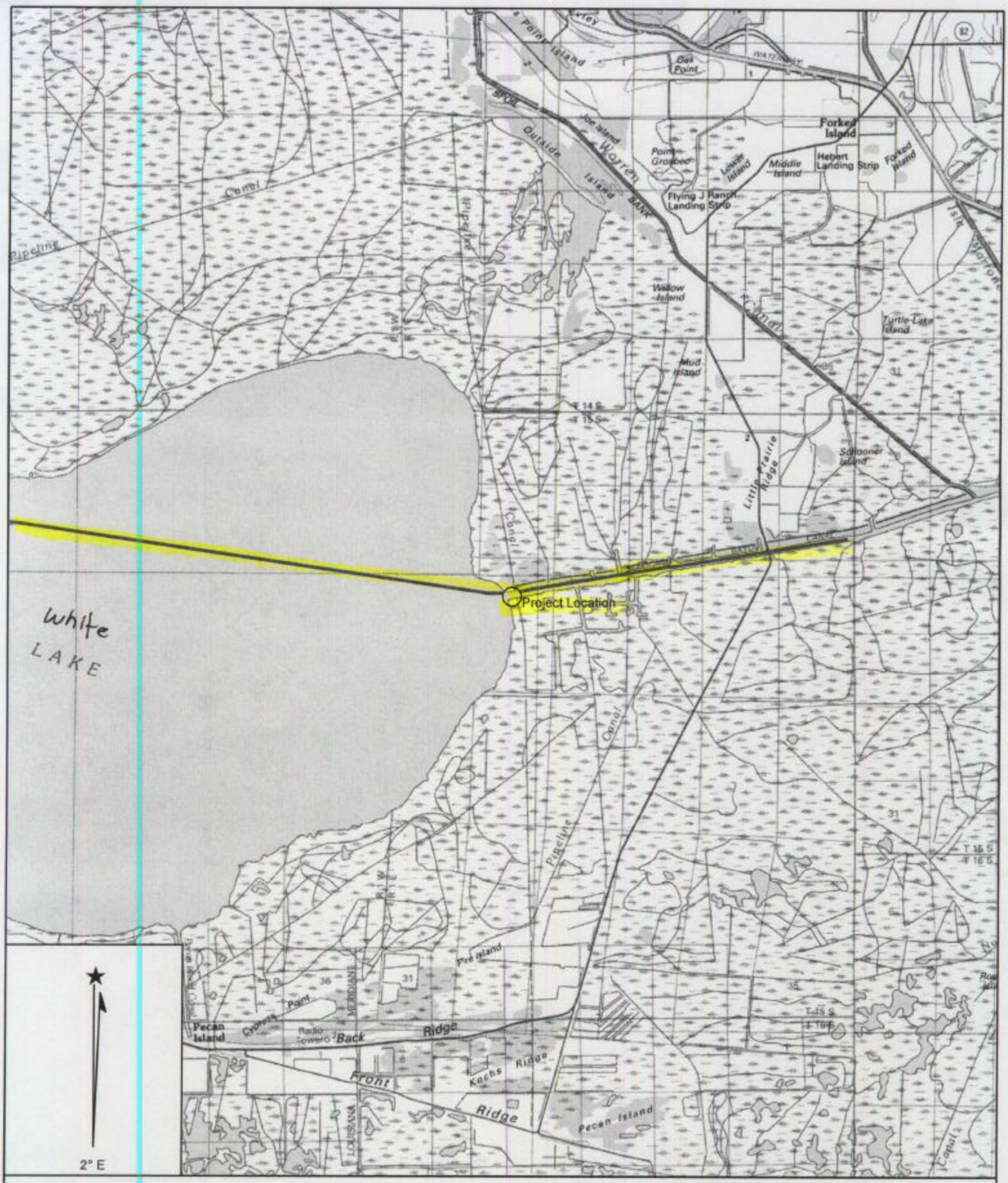

Name: WHITE LAKE
Date: 2/12/2004
Scale: 1 inch equals 1.578 miles

Location: 029° 44' 12.0" N 092° 23' 11.6" W
Caption: Columbia Gulf Transmisssion
GU04NAIPR-002
Access Route

Copyright (C) 1997, Maptech, Inc.

Name: PECAN ISLAND
Date: 2/11/2004
Scale: 1 inch equals 2000 feet

Location: 029° 44' 01.3" N 092° 22' 50.2" W
Caption: Columbia Gulf Transmission
GU04NAIPR-002
Bulkhead Repair

Copyright (C) 1997, Maptech, Inc.

T-15S, R-1E, SEC. 17

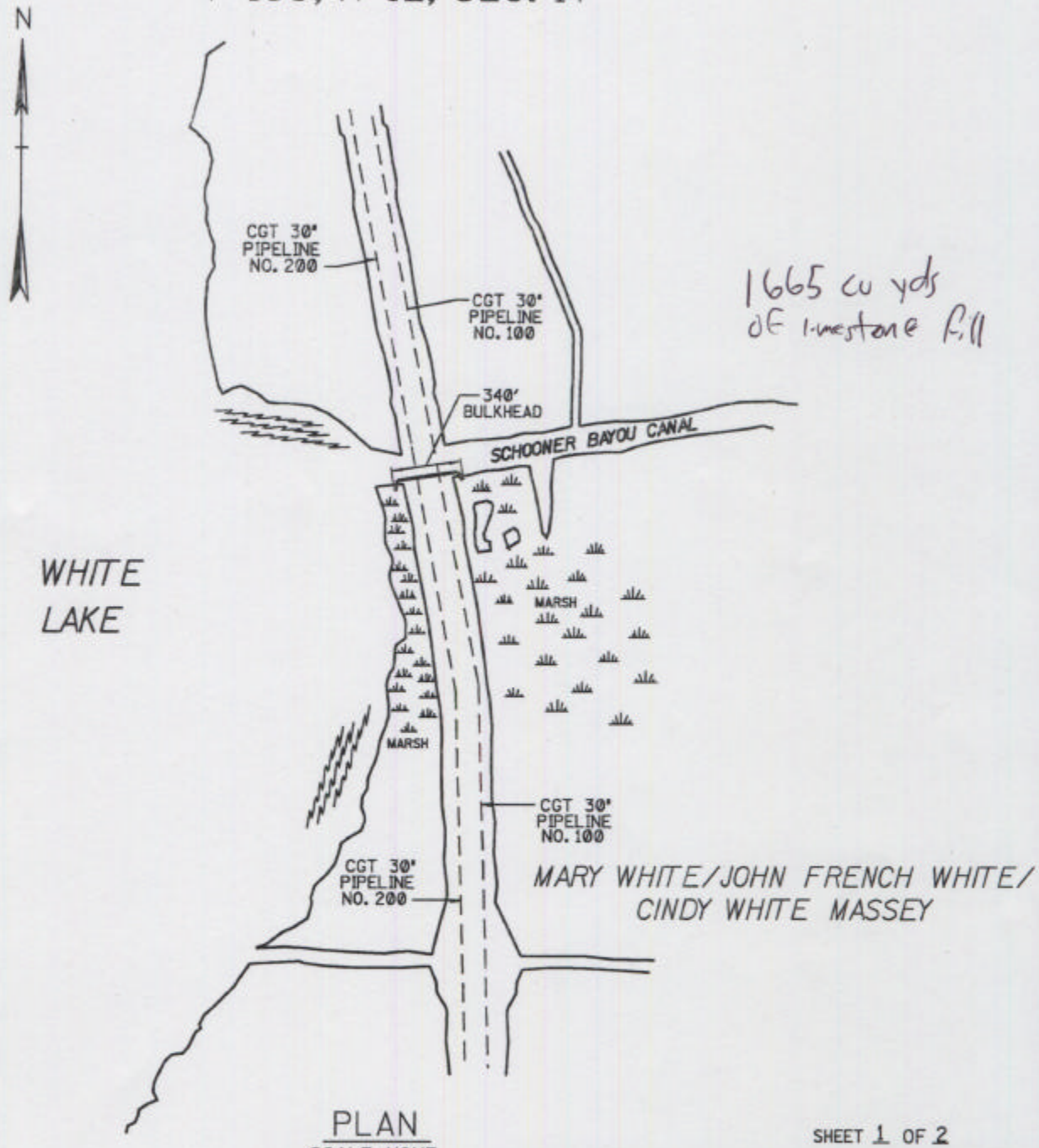

PLAN
SCALE: NONE

SHEET 1 OF 2

Columbia Gulf Transmission.

PROPOSED INSTALLATION OF LIMESTONE FOR EROSION AT SCHOONER BAYOU CANAL
VERMILION PARISH, LA
SECTION 17

SCALE: NO SCALE	DATE	W.O.	
DRWN: RLF		BOOK NO.:	
CHK'D:		REF. MAP:	
APPR:		DWG. NO.	REV.
APPR:		CR-2311	0

NO.	REVISION	DATE	BY	CK.	APPR.

T-15S, R-1E, SEC. 17

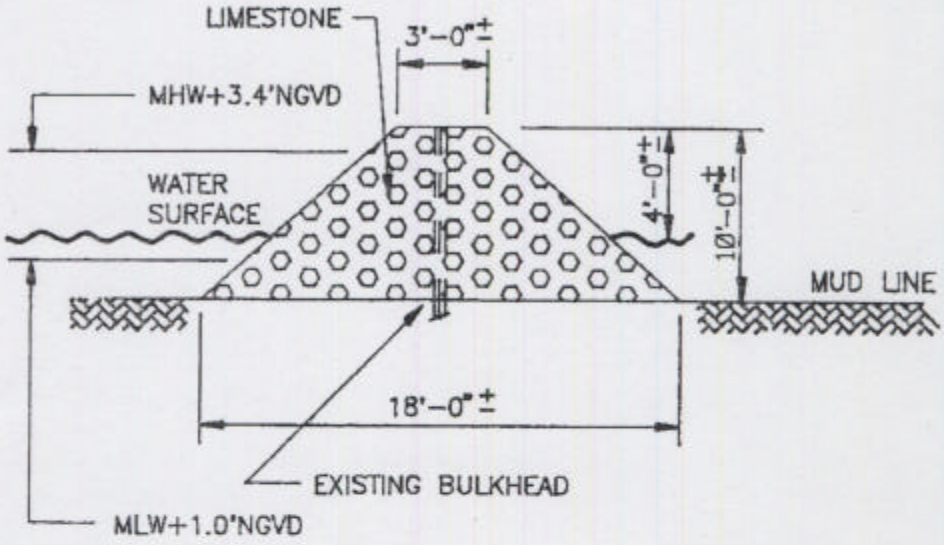

PROFILE

SCALE: NONE

NOTE:

1665 CU. YDS. LIMESTONE

SHEET 2 OF 2

Columbia Gulf Transmission.

PROPOSED INSTALLATION OF LIMESTONE FOR EROSION AT SCHOONER BAYOU CANAL
VERMILION PARISH, LA
SECTION 17

SCALE: AS NOTED	DATE	W.O.	
DRWN: RLF		BOOK NO.:	
CHK'D:		REF. MAP:	
APPR:		DWG. NO.	REV.
APPR:		CR-2310	0

NO.	REVISION	DATE	BY	CK.	APPR.