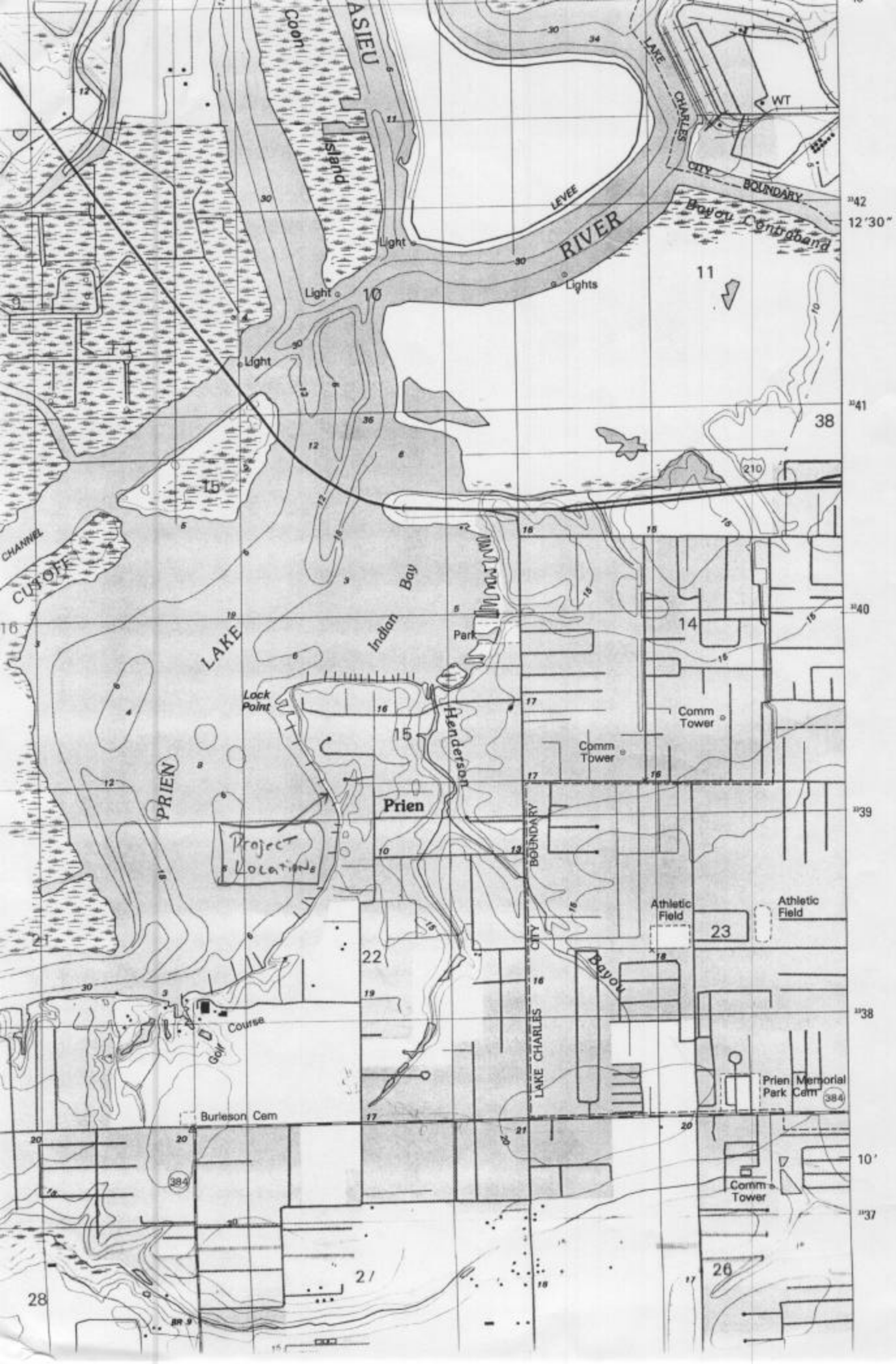
ASIEU
Coon
Island
LEVEE
RIVER
Light
Lights
WT
LAKE CHARLES
CITY BOUNDARY
Bayou Contraband
12'30"
CHANNEL
CUTOFF
LAKE
PRIEN
Indian Bay
Park
Lock Point
Henderson
Prien
Project Locations
Comm Tower
Athletic Field
Bayou
Golf Course
Burleson Cem
Prien Park Cem
384
210
10
11
14
15
16
21
22
23
26
28
38

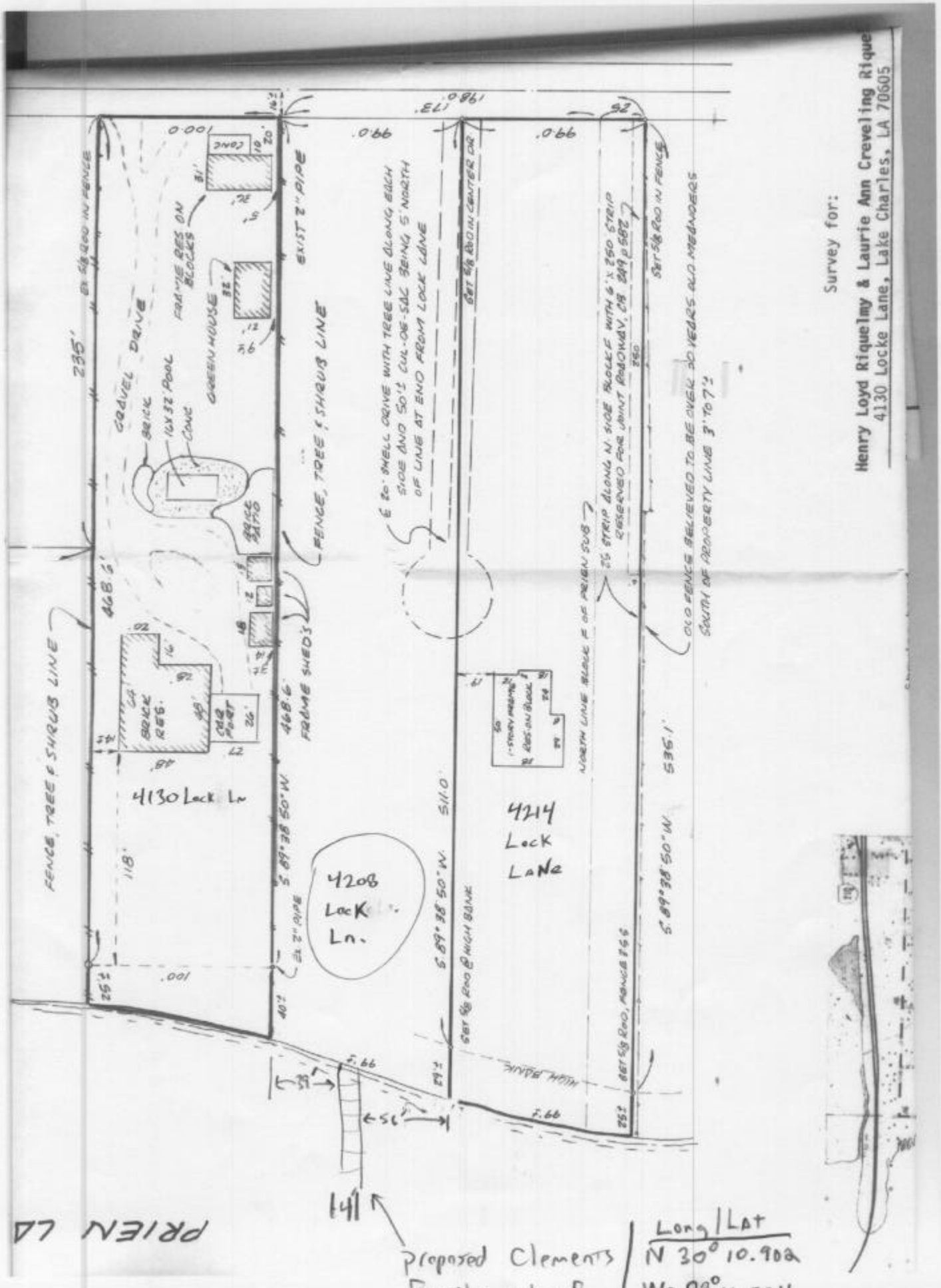
Survey for:
Henry Loyd Riquelmy & Laurie Ann Creveling Rique
4130 Locke Lane, Lake Charles, LA 70605
4130 Lock Ln
4214 Lock Lane
4208 Lock Ln.
GRAVEL DRIVE
GREEN HOUSE
FRAME RES ON BLOCKS
BRICK RES.
CAR PORT
FRAME SHED'S
FENCE, TREE & SHRUB LINE
EXIST 2" PIPE
S 89°38'50" W
HIGH BANK
PRIEN LA
Proposed Clements Femily wharf
Long/Lat
N 30° 10.902
Wo 93° 16.524

PRIEN LAKE

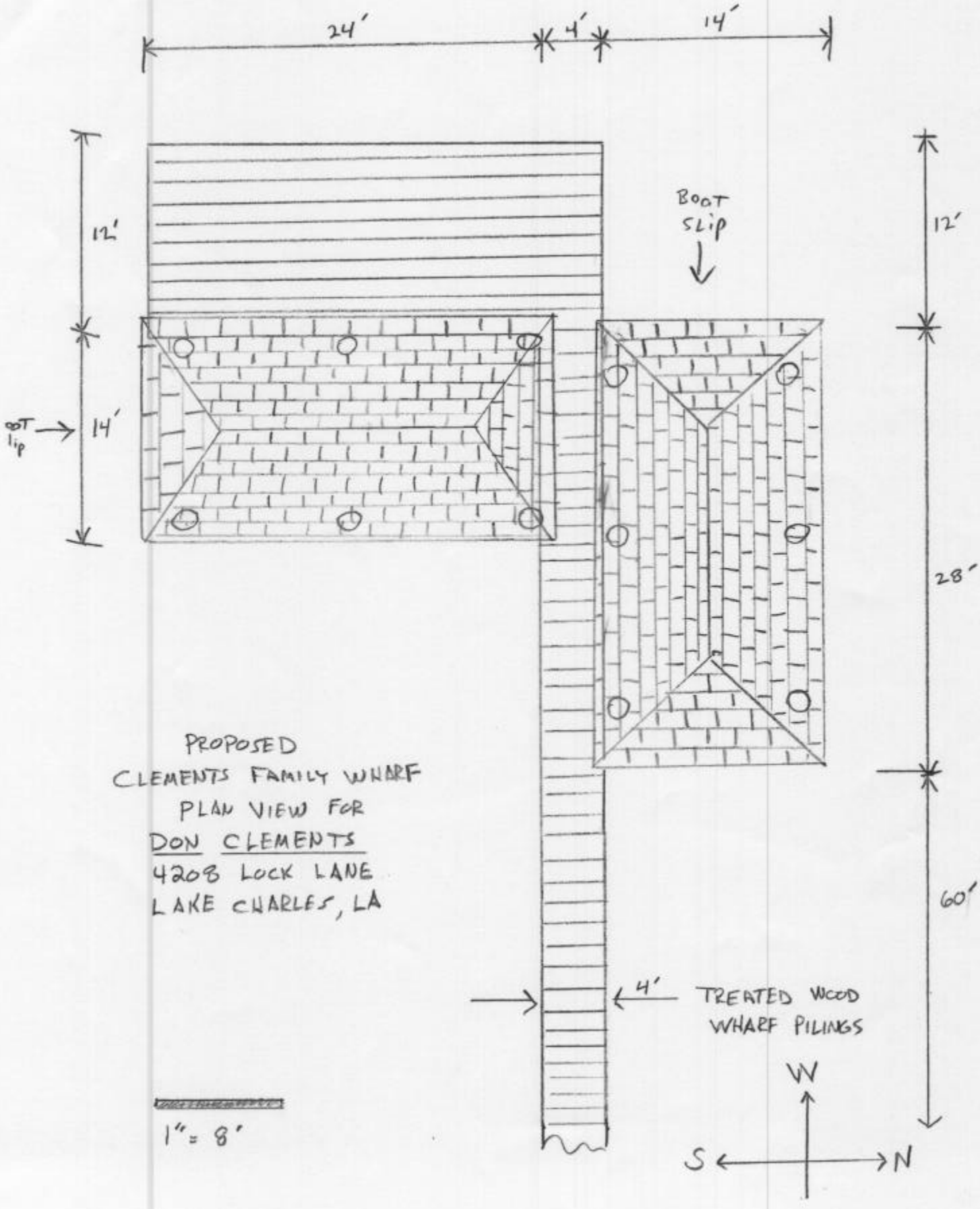

PROPOSED
CLEMENTS FAMILY WHARF
PLAN VIEW FOR
DON CLEMENTS
4208 LOCK LANE
LAKE CHARLES, LA

Proposed Clements Family Wharf
mean High and Low Tide Data

PROFILE/SECTION VIEW

Calcasieu River Pass or Lake Charles, La

1-1-95 to 12-31-01 (Data obtained from Core of Engineers website via Jay Combs)

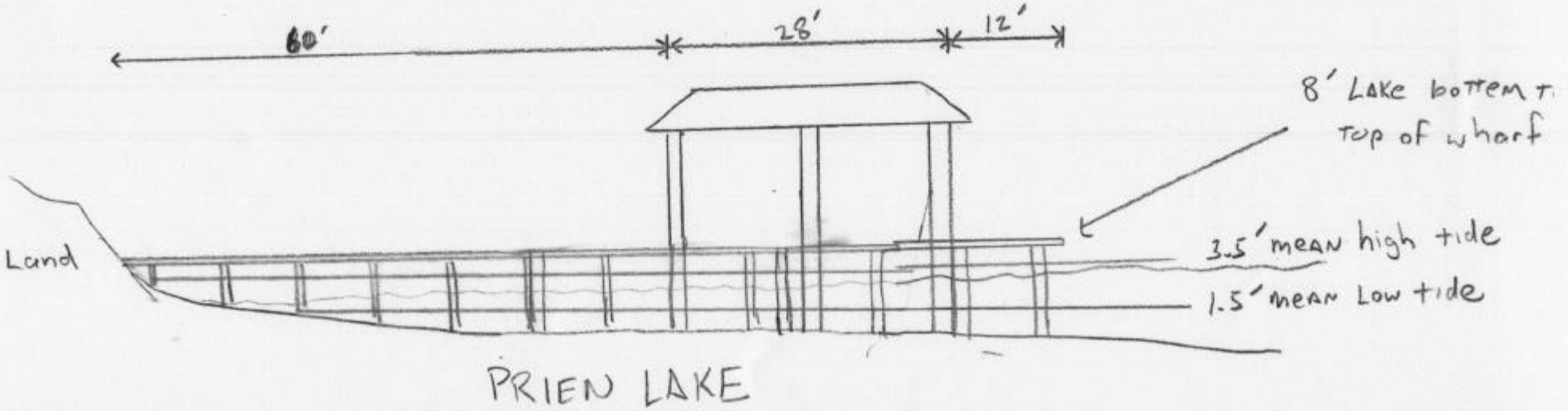

NO DREDGING OR FILL NECESSARY

8' FROM LAKE BOTTEM - WATER IS 3'-4' DEEP
WHARF WILL BE APPROX: 4' ABOVE WATER LINE

1" = 16'