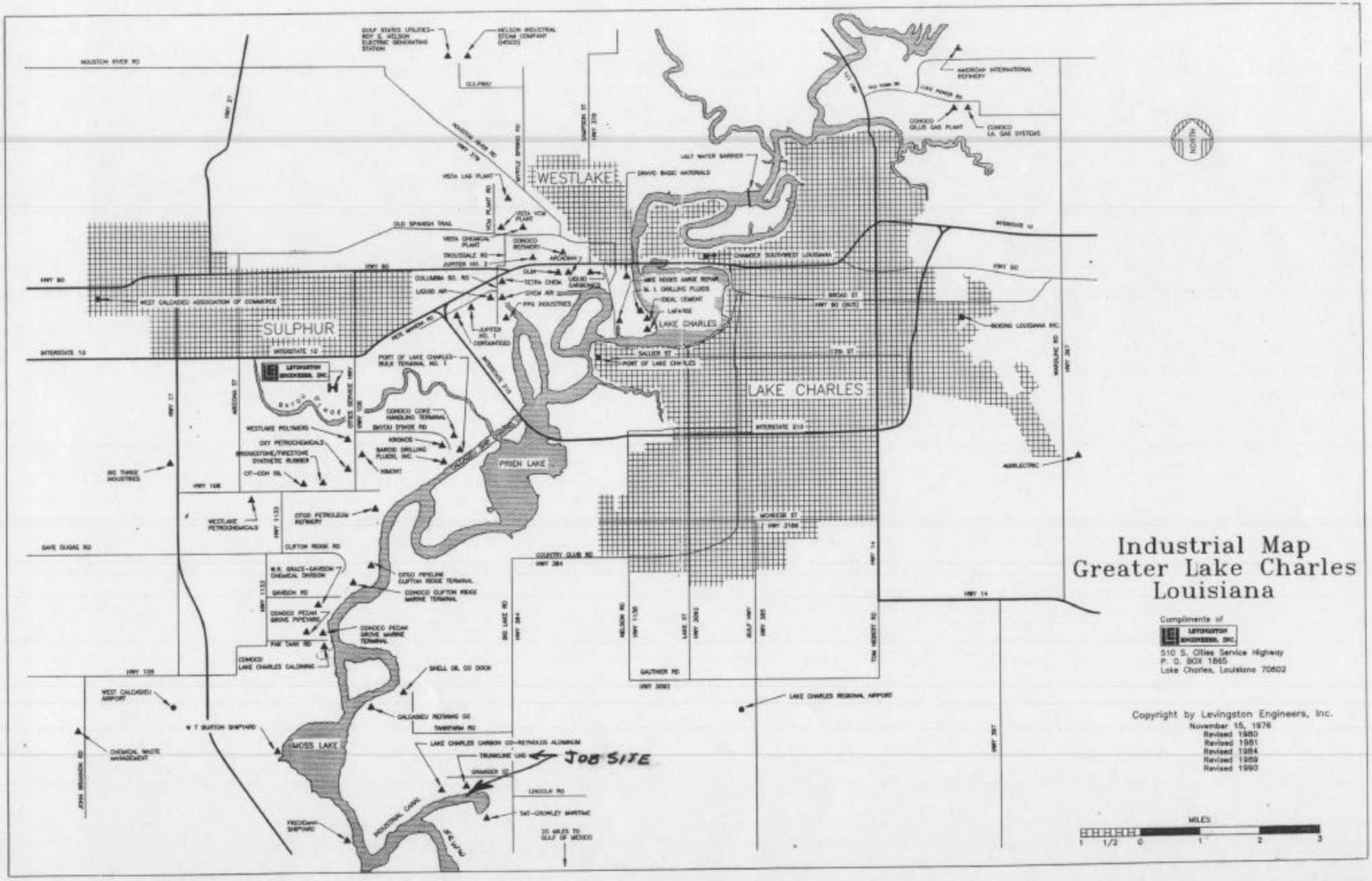
Industrial Map
Greater Lake Charles
Louisiana
Compliments of
Levingston Engineers, Inc.
510 S. Cities Service Highway
P. O. BOX 1865
Lake Charles, Louisiana 70602
Copyright by Levingston Engineers, Inc.
November 15, 1976
Revised 1980
Revised 1981
Revised 1984
Revised 1989
Revised 1990
NORTH
MILES
1 1/2 0 1 2 3
WESTLAKE
SULPHUR
LAKE CHARLES
PRIEN LAKE
MOSS LAKE
JOB SITE
HOUSTON RIVER RD
HWY 90
INTERSTATE 10
INTERSTATE 210
HWY 14
HWY 108
HWY 1133
HWY 384
HWY 3092
HWY 385
HWY 397
HWY 27
HWY 378
HWY 379
HWY 3188
HWY 1130
HWY 3042
HWY 383
HWY 99
SALT WATER BARRIER
DRAVO BASIC MATERIALS
CHAMBER SOUTHWEST LOUISIANA
WEST CALCASIEU ASSOCIATION OF COMMERCE
BOEING LOUISIANA INC.
AGRILECTRIC
LAKE CHARLES REGIONAL AIRPORT
WEST CALCASIEU AIRPORT
CHEMICAL WASTE MANAGEMENT
W T BURTON SHIPYARD
FREEDOM SHIPYARD
SHELL OIL CO DOCK
CALCASIEU TOWING CO
LAKE CHARLES CARBON CO-REYNOLDS ALUMINUM
TRUNKLINE LNG
SAMMER SE
INDUSTRIAL CANAL
SWT-CROWLEY MARITIME
20 MILES TO GULF OF MEXICO
PORT OF LAKE CHARLES-BULK TERMINAL NO. 1
PORT OF LAKE CHARLES
CONOCO COKE HANDLING TERMINAL
BAYOU D'INDE RD
KRONOS
BAROID DRILLING FLUIDS, INC.
KEMONT
WESTLAKE POLYMERS
CITY PETROCHEMICALS
BRIDGESTONE/FIRESTONE SYNTHETIC RUBBER
CIT-CON OIL
BIG THREE INDUSTRIES
WESTLAKE PETROCHEMICALS
CITGO PETROLEUM REFINERY
CLIFTON RIDGE RD
W.R. GRACE-DAVISON CHEMICAL DIVISION
DAVISON RD
CONOCO PECAN GROVE PIPELINE
CITGO PIPELINE CLIFTON RIDGE TERMINAL
CONOCO CLIFTON RIDGE MARINE TERMINAL
CONOCO PECAN GROVE MARINE TERMINAL
PAK TANK RD
CONOCO LAKE CHARLES CALCINING
SAVE DUGAS RD
COUNTRY CLUB RD
BIG LAKE RD
GALTHER RD
TOM HEBERT RD
MCNEESE ST
SALLIER ST
BROAD ST
VISTA LNG PLANT
VISTA VCM PLANT
VISTA CHEMICAL PLANT
CONOCO REFINERY
TROUSDALE RD
JUPITER NO. 2
COLUMBIA SQ. RD
LIQUID AIR
TETRA CHEM
CHEM AIR
PPG INDUSTRIES
JUPITER NO. 1 CONTAINERED
OLD SPANISH TRAIL
HOUSTON TRUCK RD
SULPHUR TRUCK RD
SHAMPOON ST
VCM PLANT RD
ARCOMAX
LIQUID CARBONICS
MIKE HOOKS CARGO REPAIR
M. I. DRILLING FLUIDS
IDEAL CEMENT
LAFARGE
ARCOMAX INTERNATIONAL REFINERY
CONOCO GULF GAS PLANT
CONOCO LA. GAS SYSTEMS
GULF STATES UTILITIES-ROY S. NELSON ELECTRIC GENERATING STATION
NELSON INDUSTRIAL STEAM COMPANY (NISCO)
GULFMAT
ARIZONA ST
CITIES SERVICE HWY
WARSHAW RD
JOHN BRANNON RD
Lat: 93.17
Long 30.07

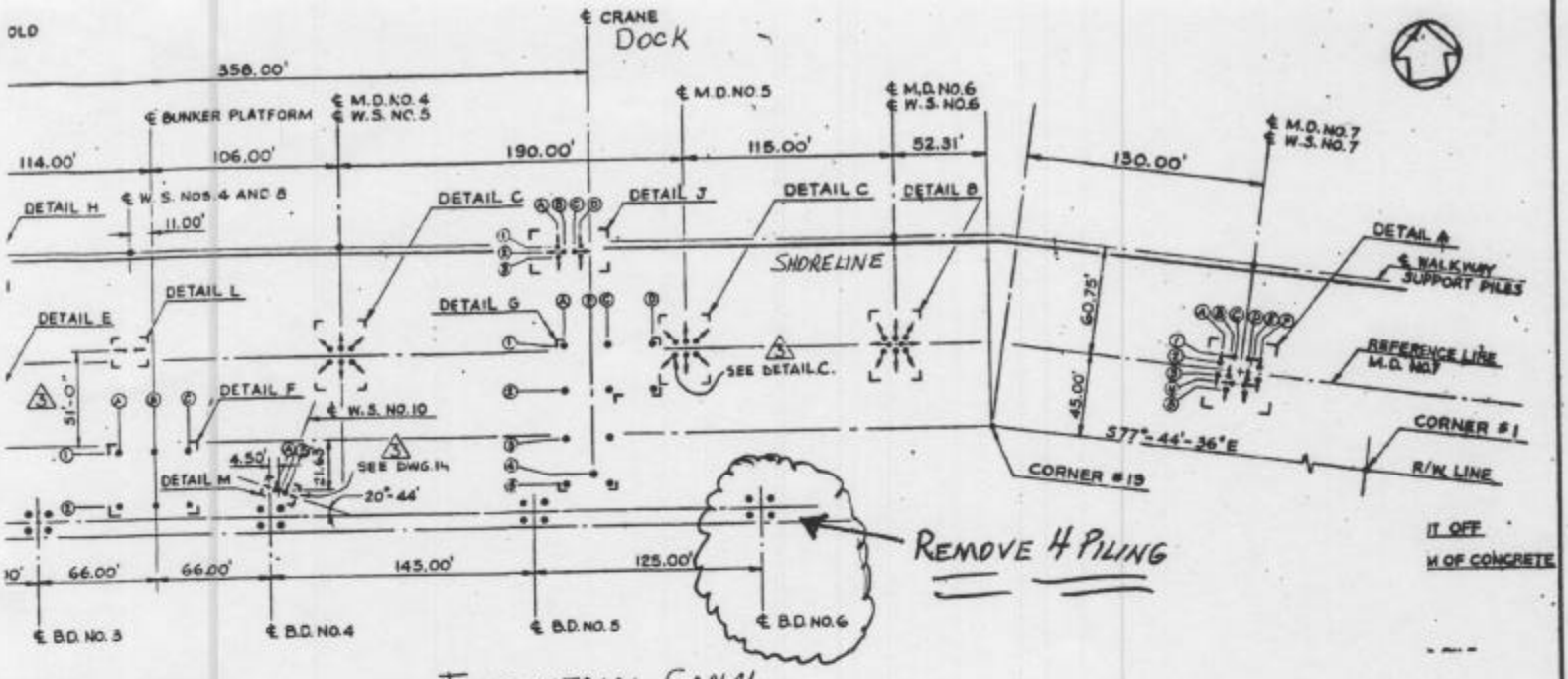

ERAL PLAN
SCALE: 1" = 50'

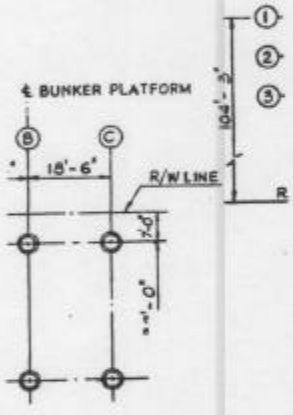

TAIL F
R PLATFORM
LE: 1" = 20'

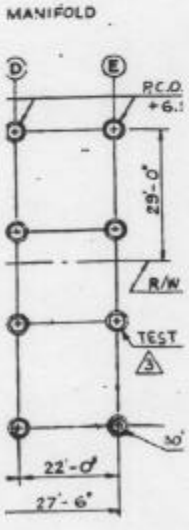

DATE	NO.	DESCRIPTION	TLNG APV.	SYS APV.
5-1-80	3	AS BUILT		
12-8-78	2	ISSUE FOR CONSTRUCT. (MOD. SCHEDULE)		
9-20-78	1	ISSUE FOR BIDDING		
8-21-78	0	PRE-BID ISSUE TO PULLMAN KELLOGG		

REVISIONS

RAYMOND TECHNICAL FACILITIES INC.
CONSULTING ENGINEERS
TWO PENNSYLVANIA PLAZA, NEW YORK

TRUNKLINE LNG COMPANY
LAKE CHARLES, LA. PLANT

TLNG APV. AND DATE 12-8-78

PILE PLAN

DESIGN BY NH/CL
DRAWN BY ABL/RT.
CHECKED BY FLW
DATE SEPT. 20, 1978
SCALE AS NOTED

RT 1-0252 DWG. NO. 12963-12

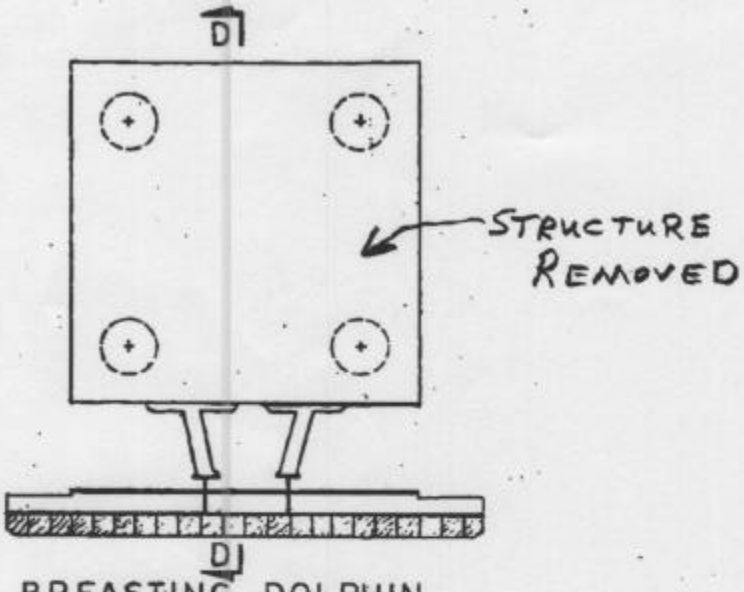

BREASTING DOLPHIN

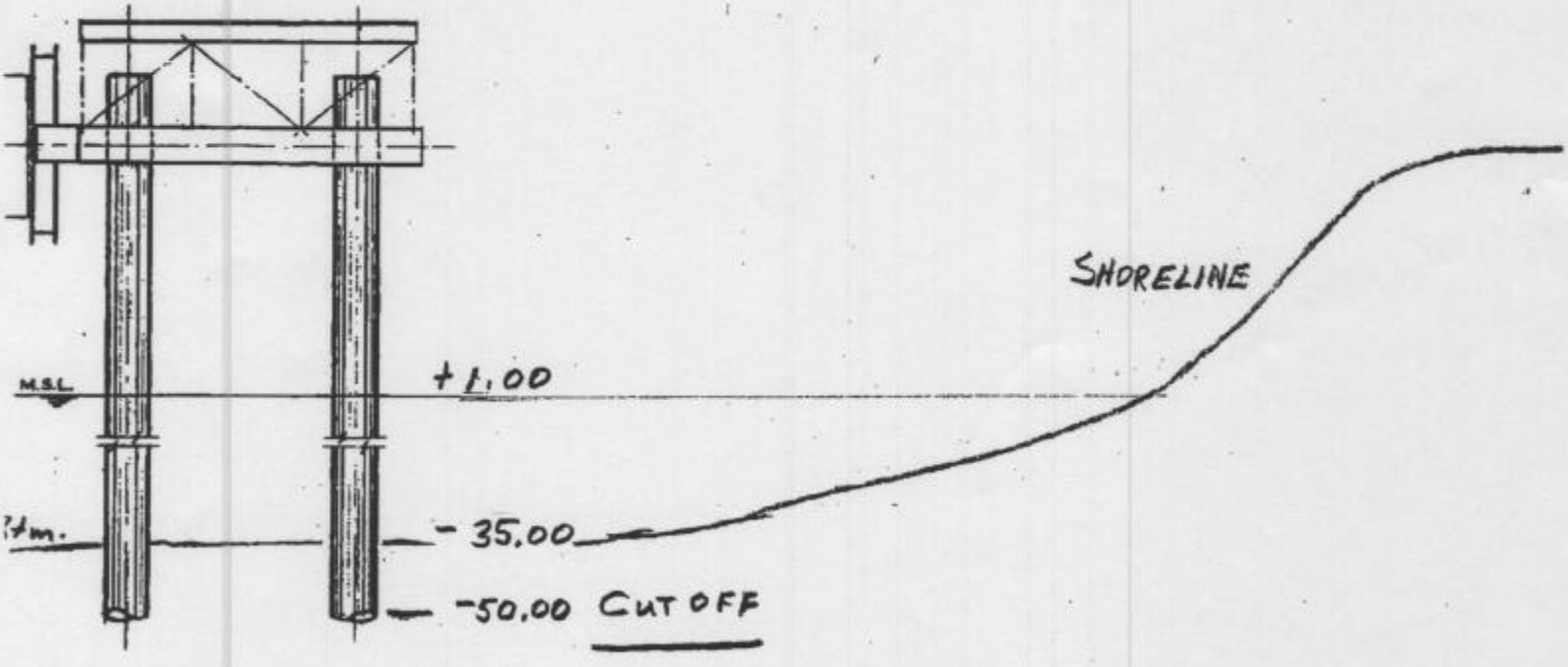

N.T.S.

SECTION PILE CUTOFF

ELEVATION

LOCATION LAT 93.17 LONG 30.07