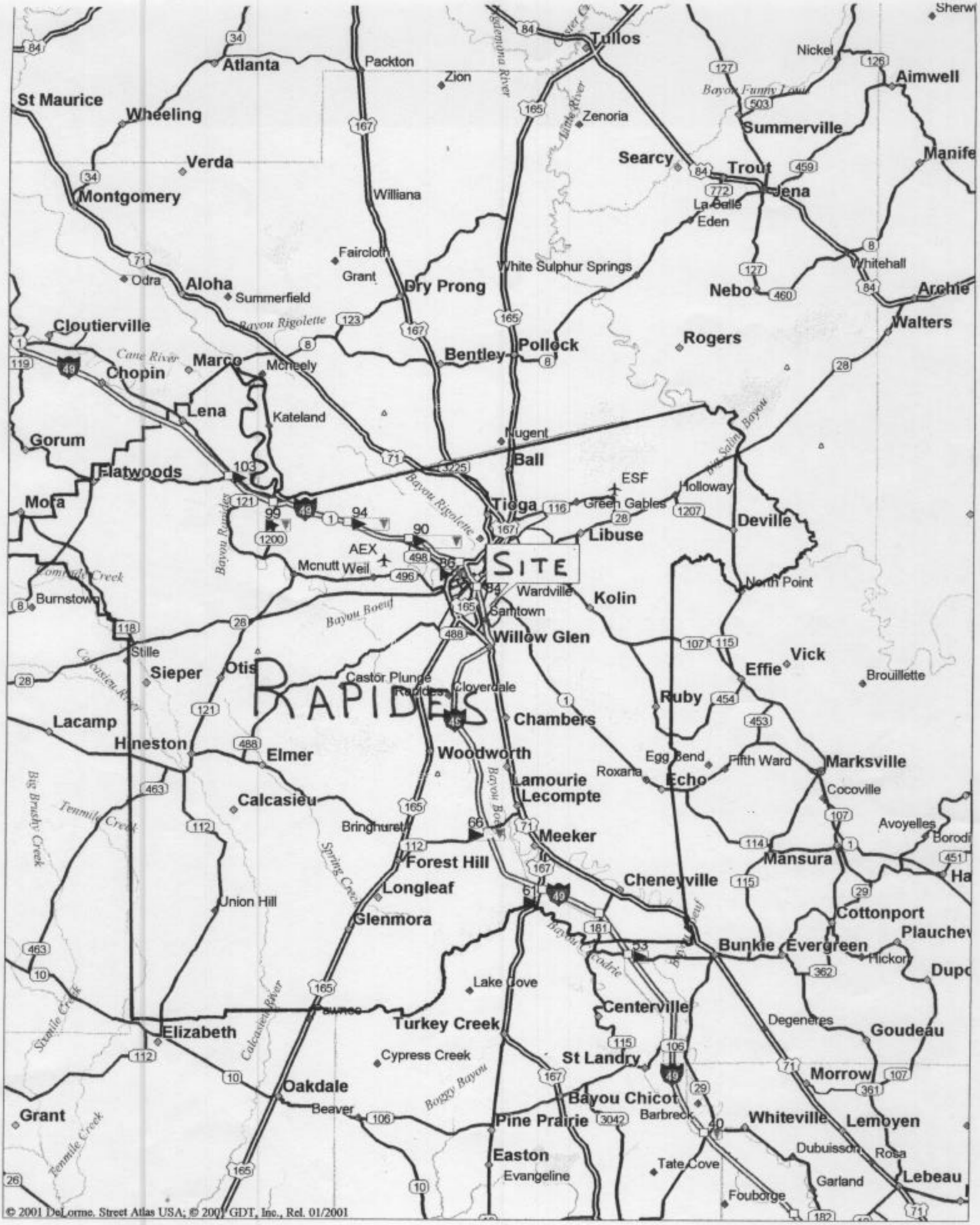
SITE
RAPIDES
Atlanta
Packton
Zion
Tullos
Nickel
Aimwell
St Maurice
Wheeling
Zenoria
Summerville
Verda
Searcy
Trout
Jena
Montgomery
Williana
La Salle
Eden
Fairclotb
Grant
White Sulphur Springs
Whitehall
Odra
Aloha
Summerfield
Dry Prong
Nebo
Archie
Cloutierville
Bayou Rigolette
Walters
Rogers
Cane River
Marco
Chopin
Mcneely
Bentley
Pollock
Lena
Kateland
Gorum
Nugent
Ball
Flatwoods
ESF
Holloway
Mora
Tioga
Green Gables
Deville
Libuse
AEX
Mcnutt
Weil
Burnstown
Wardville
Kolin
North Point
Bayou Boeuf
Samtown
Willow Glen
Stille
Sieper
Otis
Castor Plunge
Cloverdale
Effie
Vick
Brouillette
Ruby
Lacamp
Chambers
Hineston
Elmer
Woodworth
Egg Bend
Fifth Ward
Marksville
Roxana
Echo
Lamourie
Lecompte
Cocoville
Calcasieu
Bringhurst
Meeker
Avoyelles
Mansura
Forest Hill
Cheneyville
Longleaf
Union Hill
Glenmora
Cottonport
Bunkie
Evergreen
Lake Cove
Centerville
Turkey Creek
Degeneres
Goudeau
Elizabeth
Cypress Creek
St Landry
Morrow
Oakdale
Bayou Chicot
Beaver
Barbreck
Whiteville
Lemoyen
Grant
Pine Prairie
Dubuisson
Rosa
Easton
Tate Cove
Evangeline
Garland
Lebeau
Fouborge
© 2001 DeLorme. Street Atlas USA; © 2001 GDT, Inc., Rel. 01/2001

SCALE : 1" = 300'

(24-3-34102) 102

PLAN VIEW

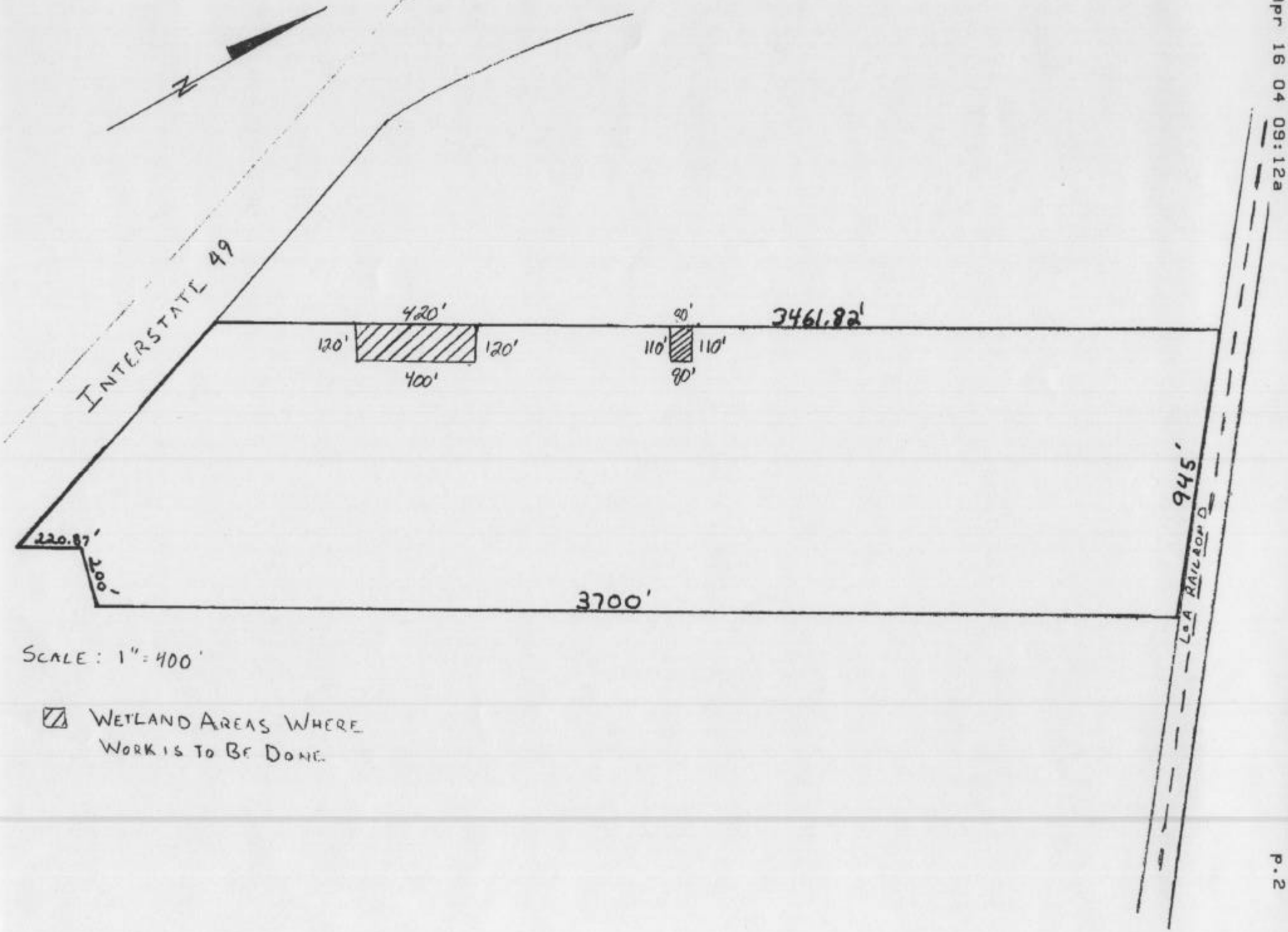

SCALE: 1" = 400'

WETLAND AREAS WHERE WORK IS TO BE DONE.

CROSS SECTION

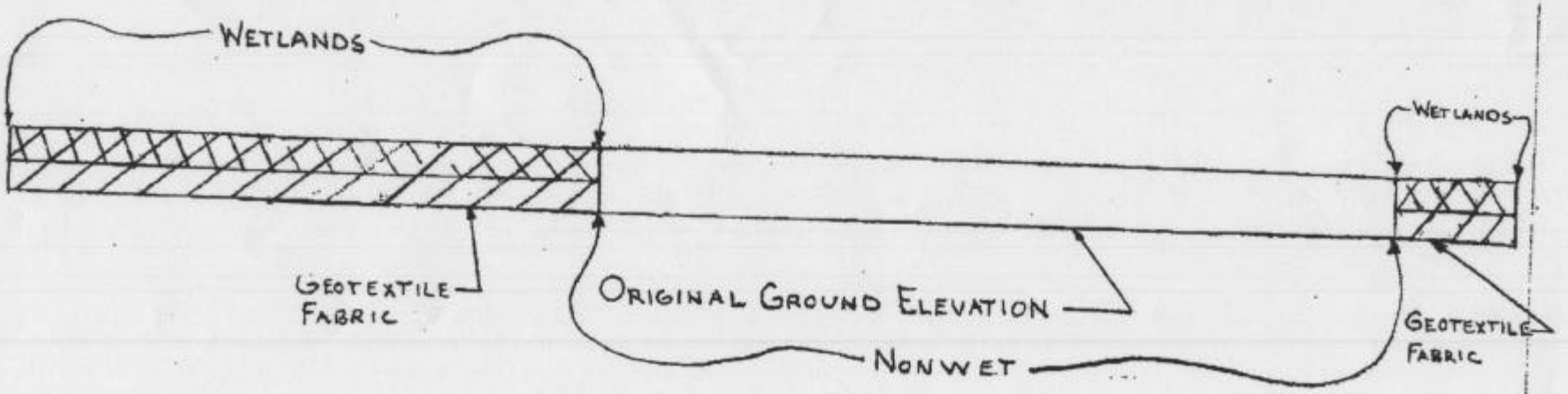

SCALE

1" = 100' HORIZONTAL

1" = 5' VERTICAL

ROCK

PIT RUN (DIRT)