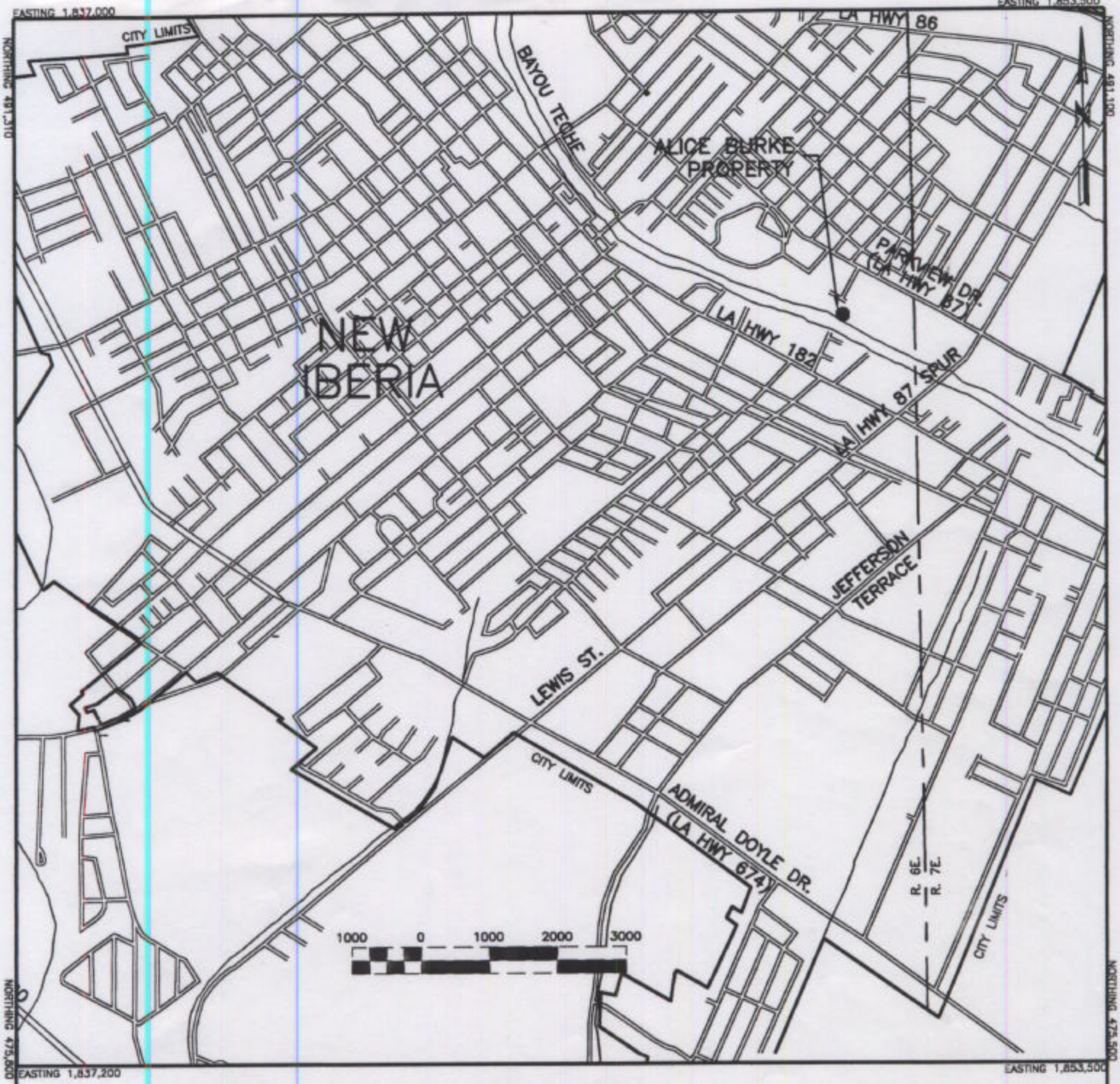

SITE PLAN

SCALE: 1" = 2000'

GRID COORDINATES DATUM – NAD 27
FROM 15' NEW IBERIA NORTH &
SOUTH QUADRANGLE (1983)

ALICE BURKE
BULKHEAD PERMIT

SECTION 52, T12S–R6E
NEW IBERIA, LOUISIANA
DECEMBER 2003

PREPARED BY FREYOU, MOORE & ASSOCIATES

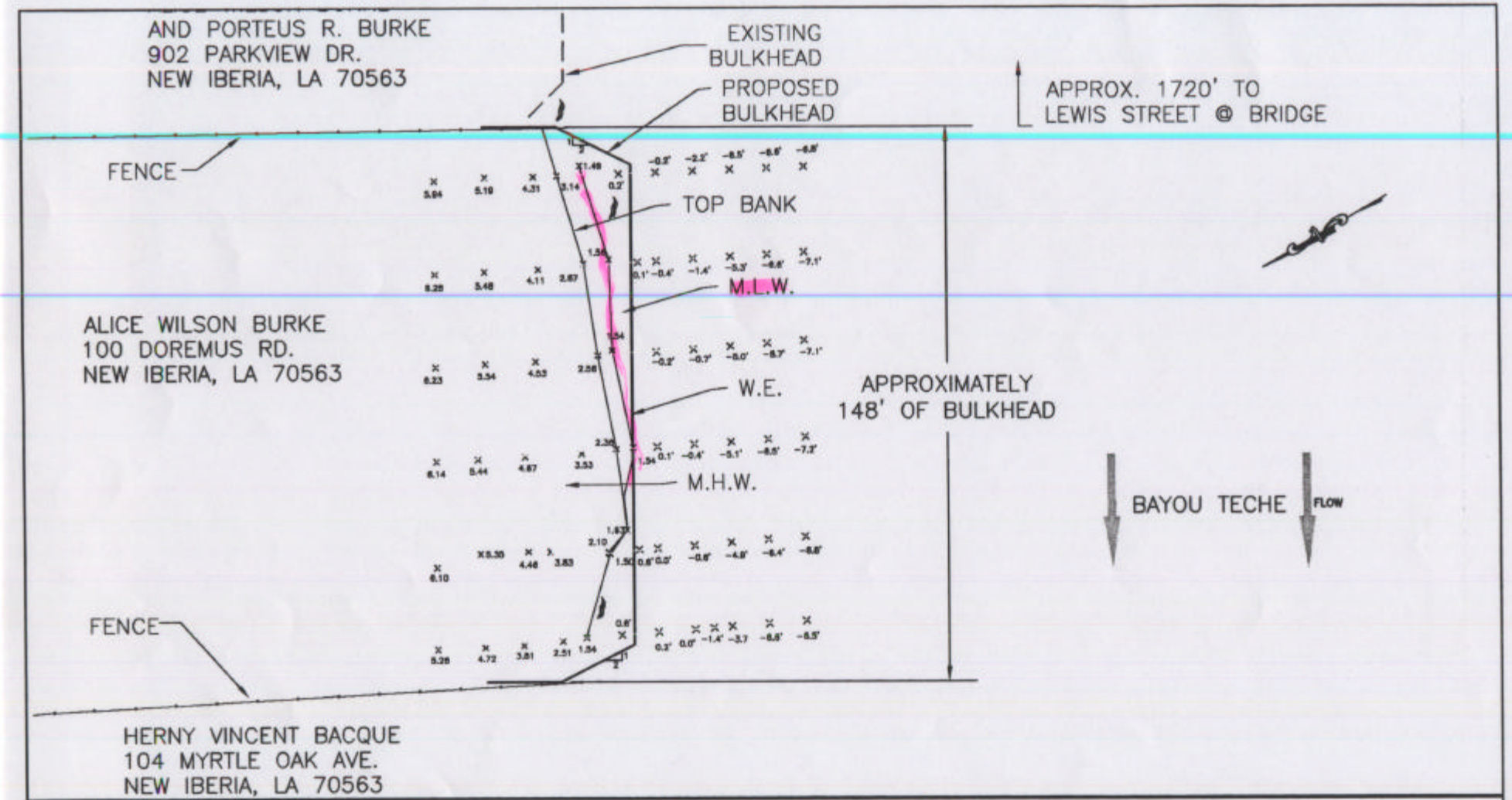

SITE PLAN

SCALE: 1" = 40'

PROJECT QUANTITIES

FILL AREA = 3500 FT^2
TOTAL FILL = 260 YD^3

ALICE BURKE BULKHEAD PERMIT

SECTION 52, T12S-R6E
NEW IBERIA, LOUISIANA
DECEMBER 2003

PREPARED BY FREYOU, MOORE & ASSOCIATES, INC.

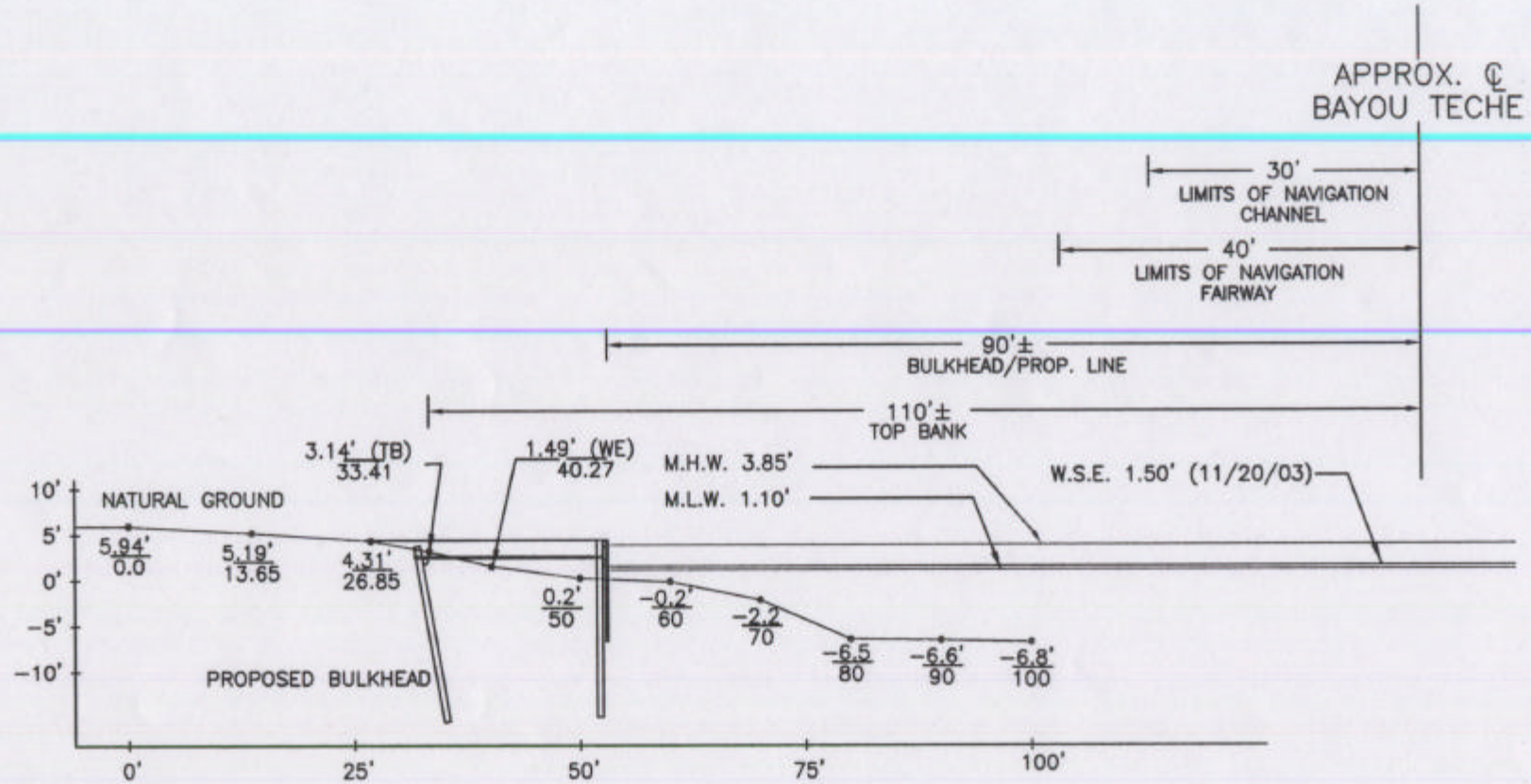

FILL AREA = 65 FT²

SECTION "A" PROFILE

SCALE: 1" = 20'

ALICE BURKE BULKHEAD PERMIT

SECTION 52, T12S-R6E
NEW IBERIA, LOUISIANA
DECEMBER 2003

PREPARED BY FREYOU, MOORE & ASSOCIATES, INC.

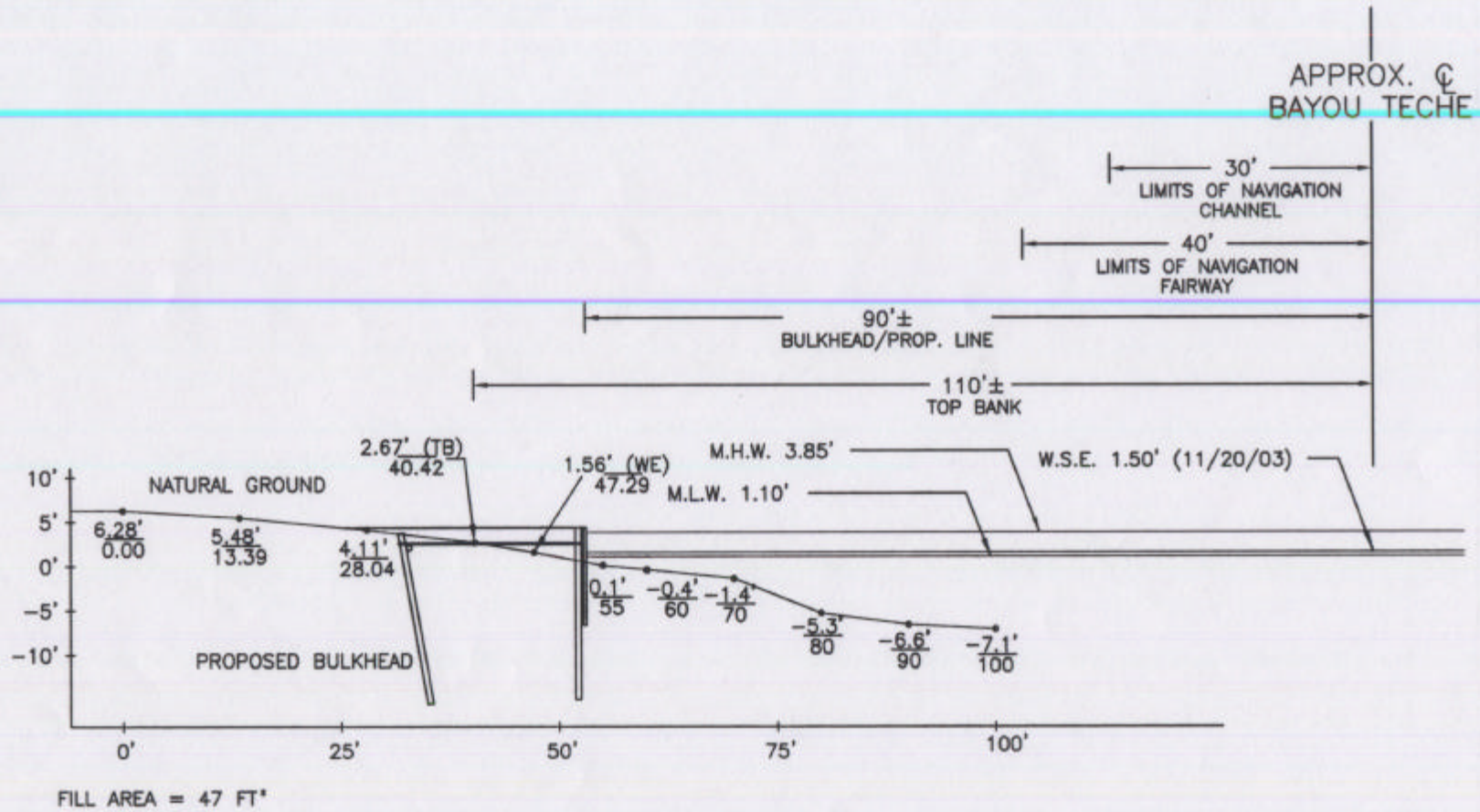

FILL AREA = 47 FT²

SECTION "B" PROFILE

SCALE: 1" = 20'

ALICE BURKE BULKHEAD PERMIT

SECTION 52, T12S-R6E
NEW IBERIA, LOUISIANA
DECEMBER 2003

PREPARED BY FREYOU, MOORE & ASSOCIATES, INC.

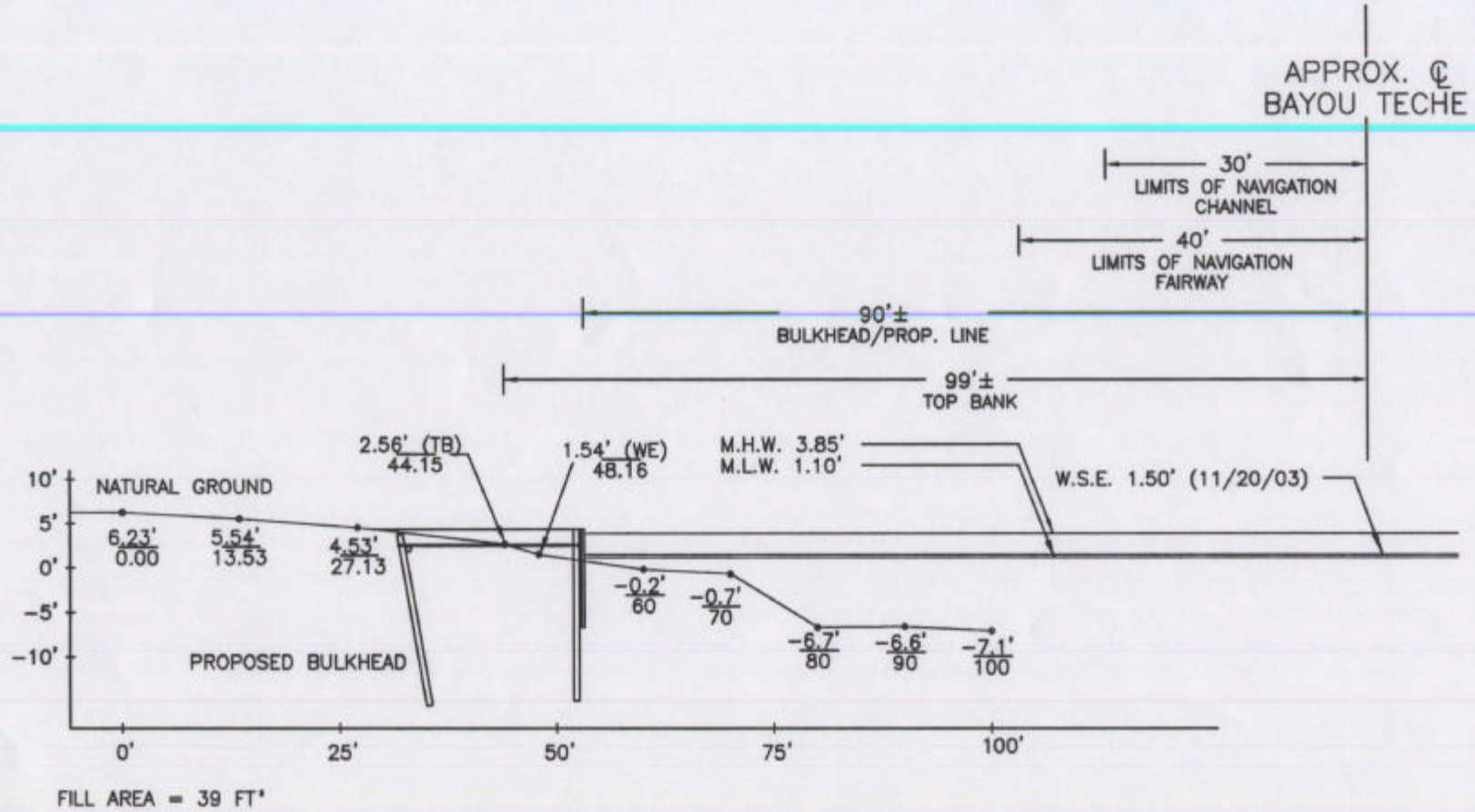

FILL AREA = 39 FT²

SECTION "C" PROFLIE

SCALE: 1" = 20'

ALICE BURKE BULKHEAD PERMIT

SECTION 52, T12S-R6E
NEW IBERIA, LOUISIANA
DECEMBER 2003

PREPARED BY FREYOU, MOORE & ASSOCIATES, INC.

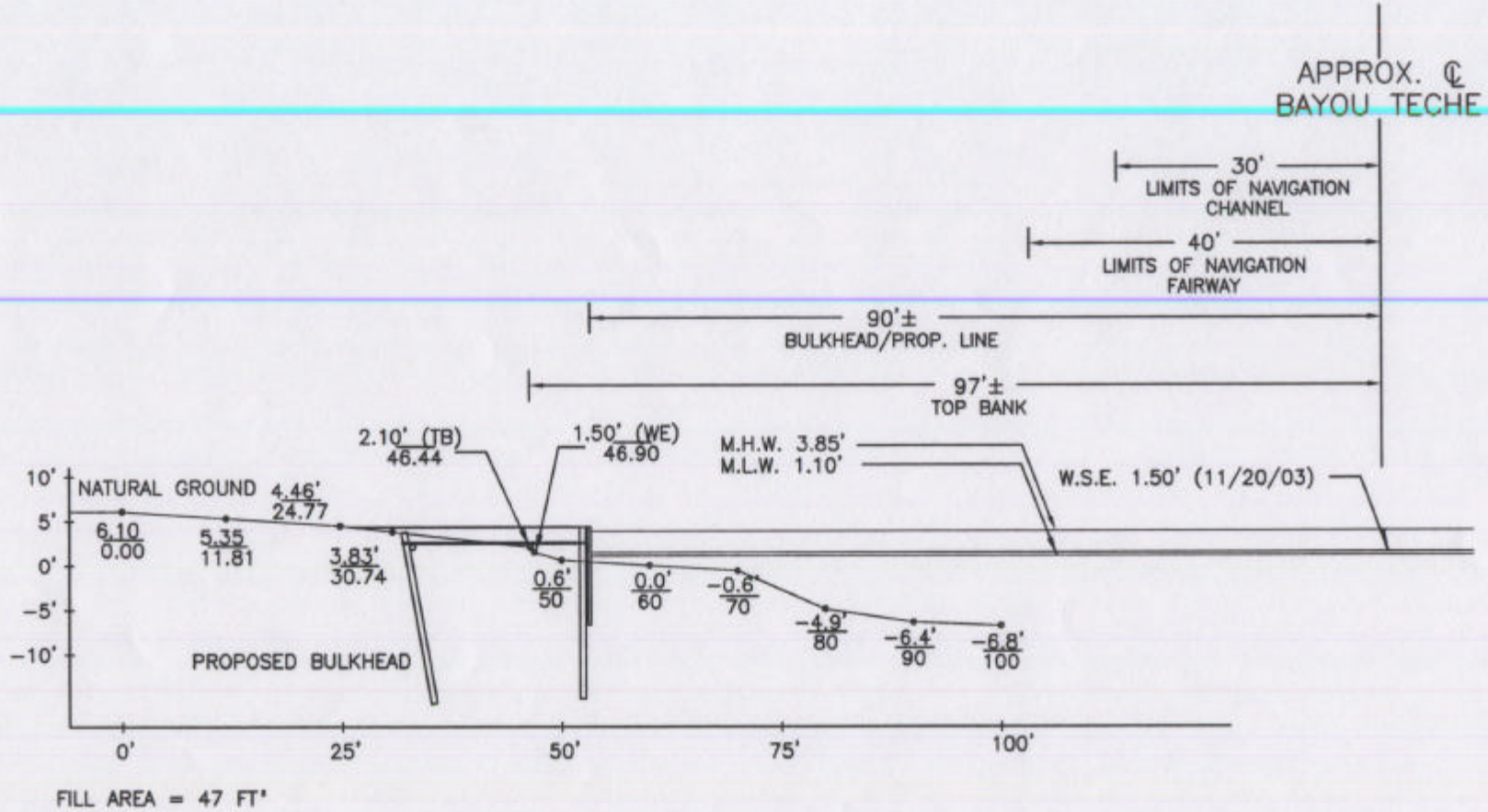

FILL AREA = 47 FT²

SECTION "D" PROFILE

SCALE: 1" = 20'

ALICE BURKE BULKHEAD PERMIT

SECTION 52, T12S-R6E
NEW IBERIA, LOUISIANA
DECEMBER 2003

PREPARED BY FREYOU, MOORE & ASSOCIATES, INC.

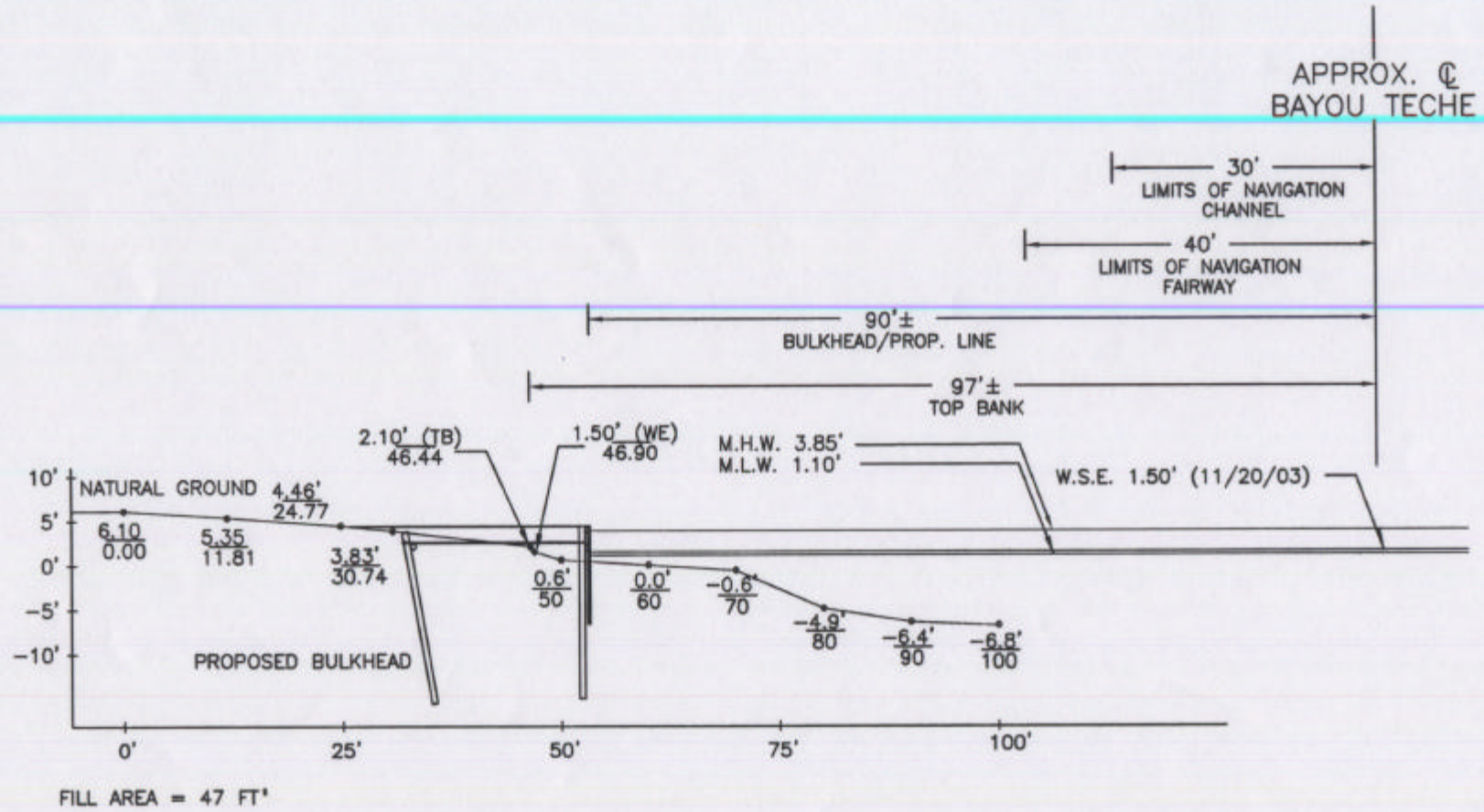

FILL AREA = 47 FT²

SECTION "E" PROFILE

SCALE: 1" = 20'

ALICE BURKE BULKHEAD PERMIT

SECTION 52, T12S-R6E
NEW IBERIA, LOUISIANA
DECEMBER 2003

PREPARED BY FREYOU, MOORE & ASSOCIATES, INC.

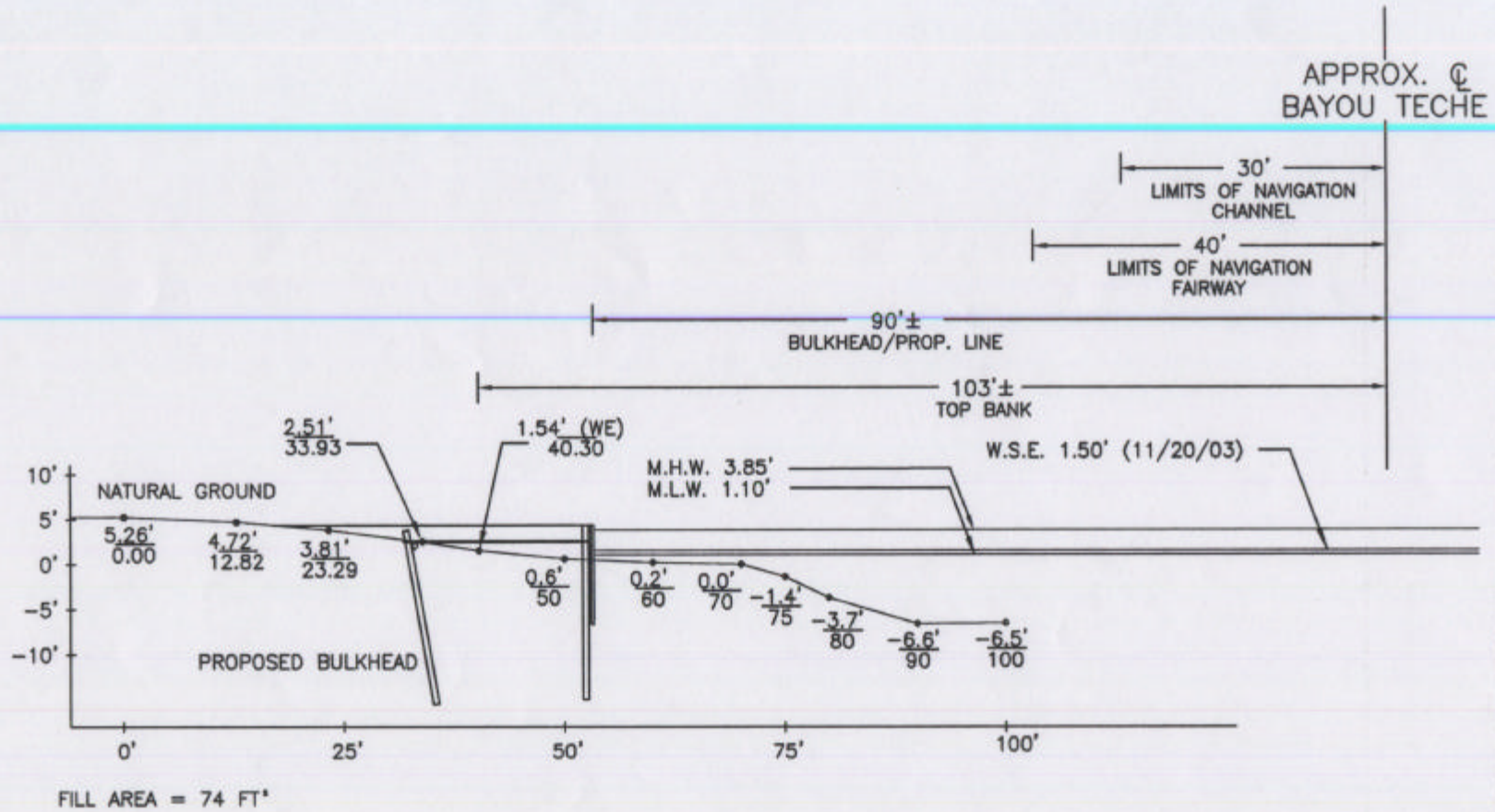

FILL AREA = 74 FT²

SECTION "F" PROFILE

SCALE: 1" = 20'

ALICE BURKE BULKHEAD PERMIT

SECTION 52, T12S–R6E
NEW IBERIA, LOUISIANA
DECEMBER 2003

PREPARED BY FREYOU, MOORE & ASSOCIATES, INC.

*NOTE: ALL ELEVATIONS ARE M.S.L.

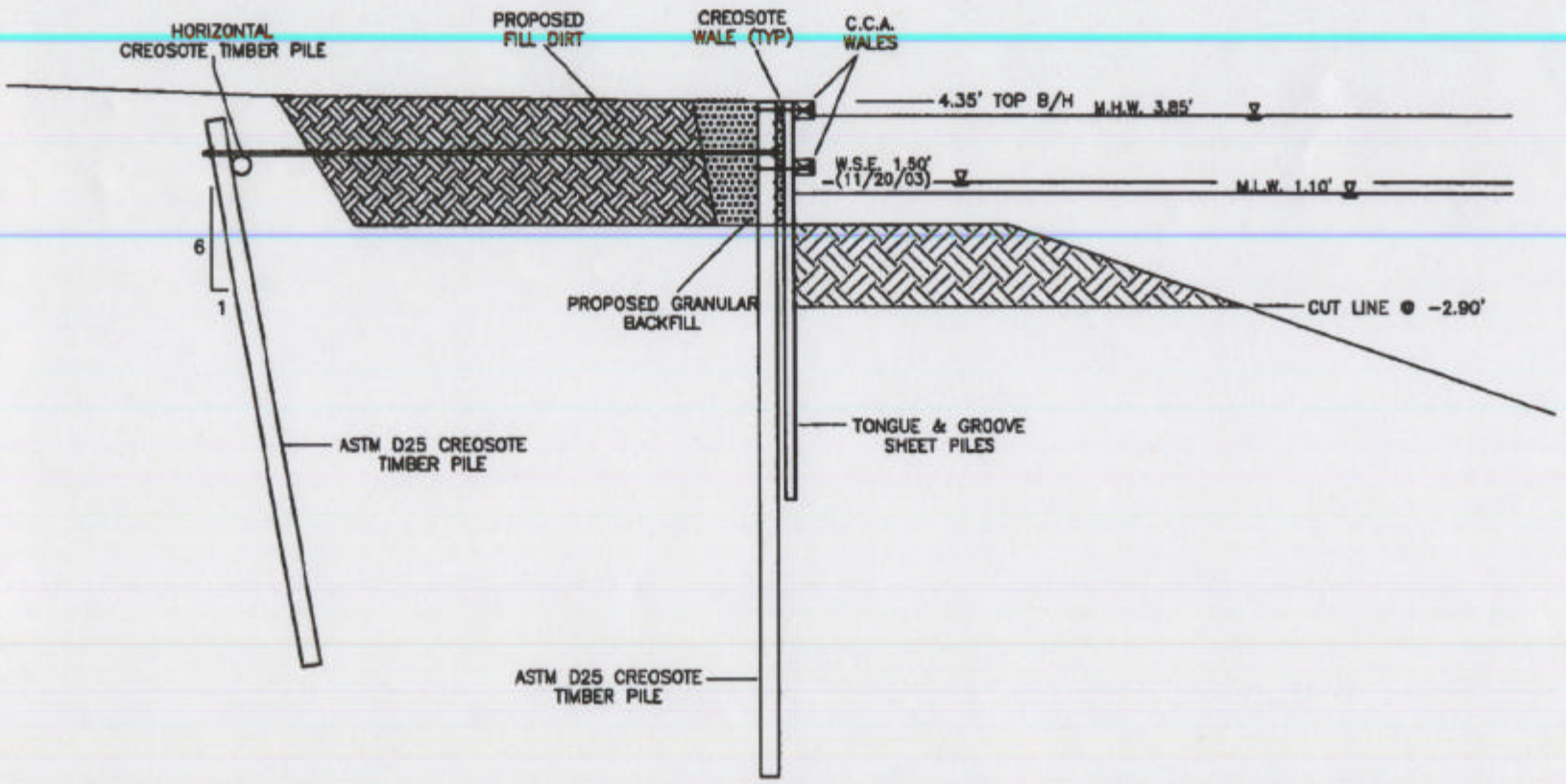

TYPICAL BULKHEAD PROFILE

NOT TO SCALE

PROJECT QUANTITIES

FILL AREA = 3500 FT^2
TOTAL FILL = 260 YD^3
TOTAL CUT = 190 YD^3
TOTAL DISCHARGE = 100 YD^3

ALICE BURKE BULKHEAD PERMIT

SECTION 52, T12S-R6E
NEW IBERIA, LOUISIANA
DECEMBER 2003

PREPARED BY FREYOU, MOORE & ASSOCIATES, INC.