LOUISIANA
OFFICIAL HIGHWAY MAP

PAGE 1 OF 4

VICINITY MAP
MARTHA & ROBERT DILL
RIP-RAP
JOHNSON BAYOU

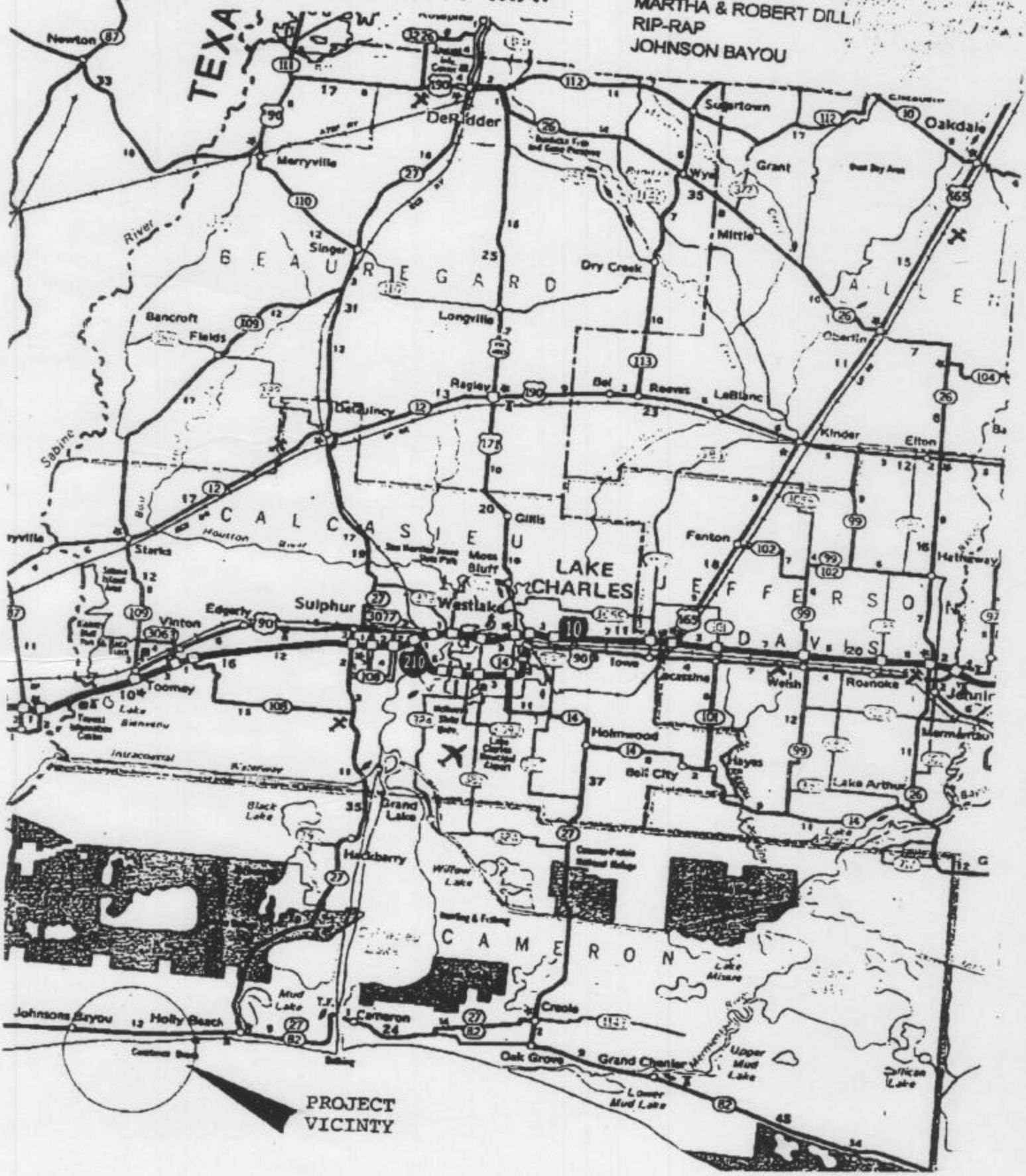

Page 4 of 4

Cross Section
MARTha + Robert Dill
Rip-Rap
Johnson Bayou

General Notes:
1. Approximately 3,400 cubic yards of broken concrete to be hauled in by truck and dumped at cut bank edge and beach, and spread or placed with a backhoe if needed.

Emergency Use Auth.
Robert + Martha Dill
8-14-03 JT

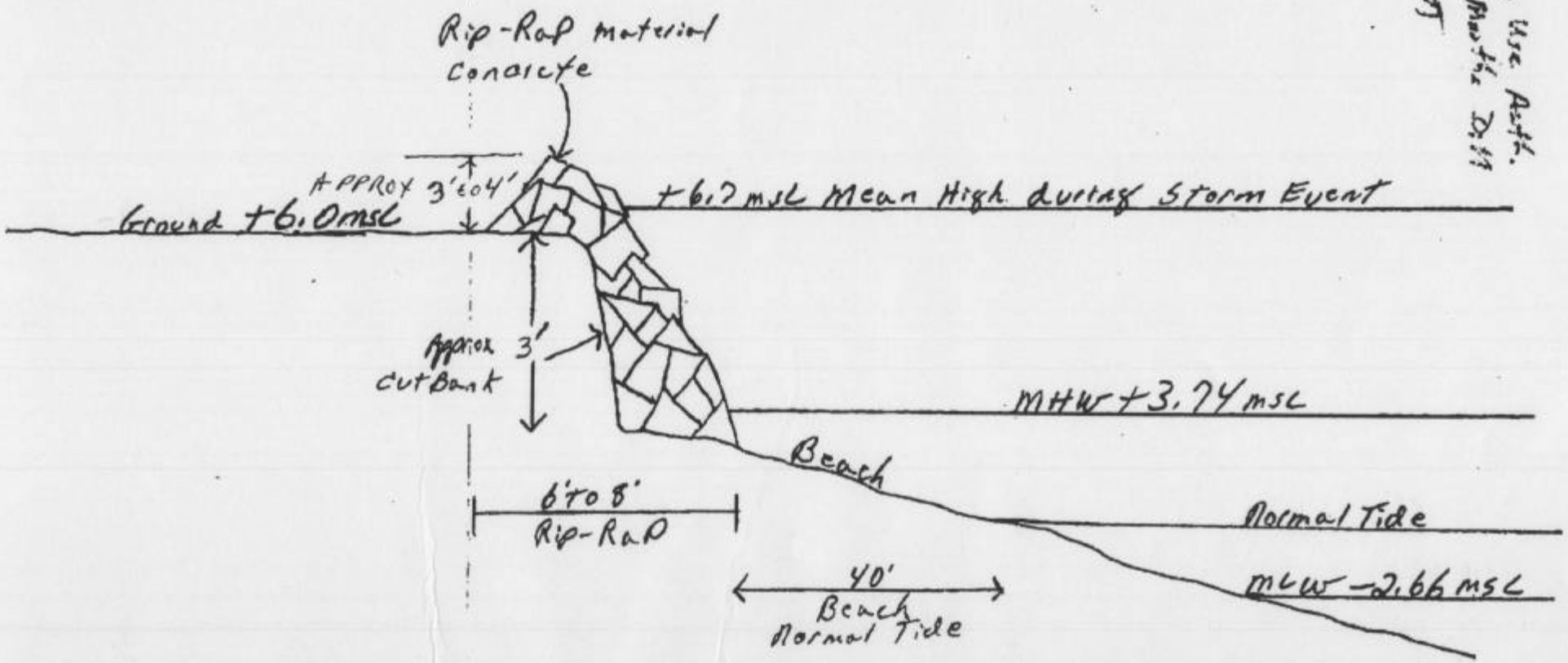

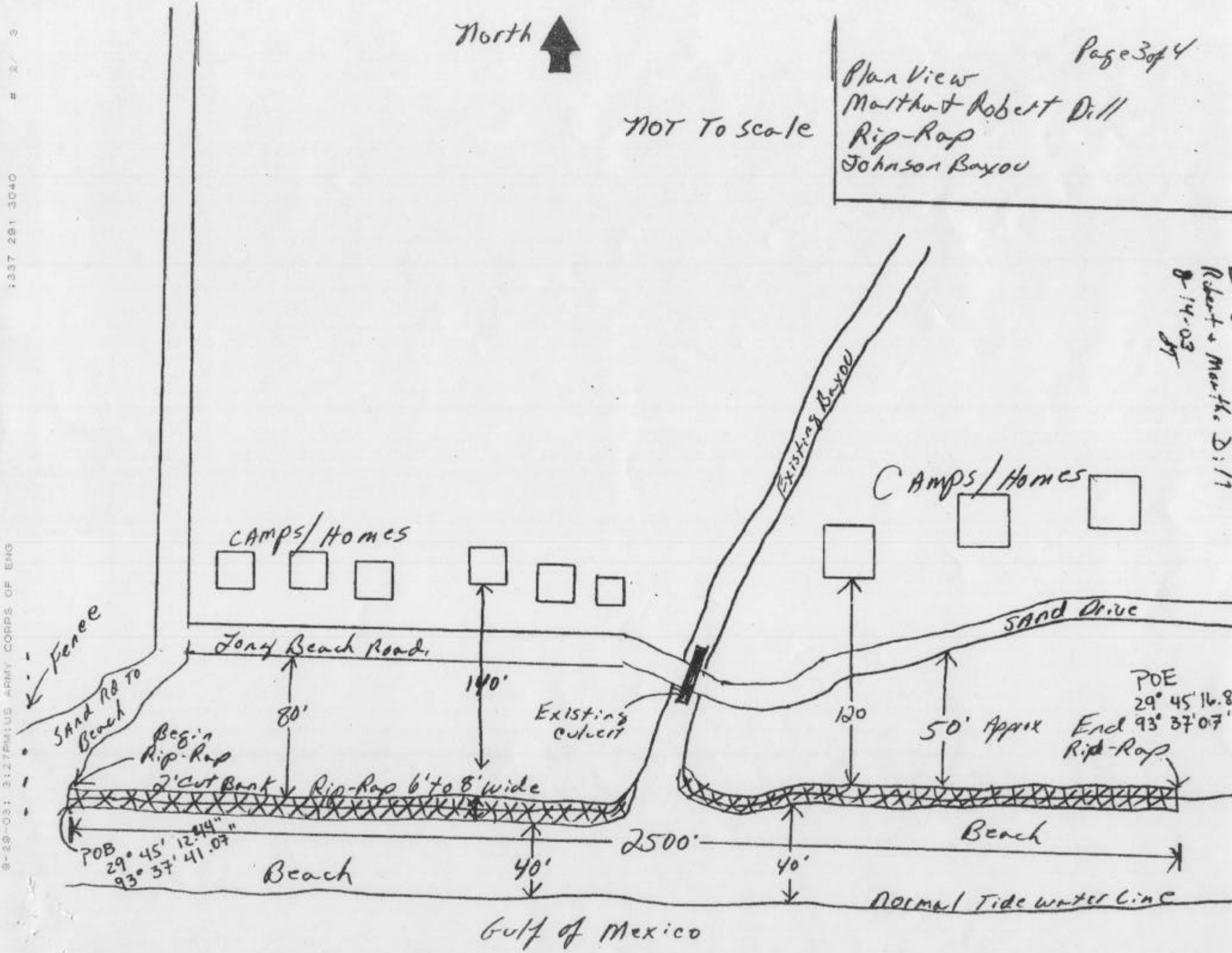
North
Page 3 of 4
Plan View
Martha + Robert Dill
Rip-Rap
Johnson Bayou
NOT To scale
Robert + Martha Dill
9-14-03
Existing Bayou
CAMPS/Homes
CAMPS/Homes
Sand Drive
Tony Beach Road
Fence
SAND RD TO Beach
80'
140'
Existing culvert
120
50' Approx
POE
29° 45' 16.8
End 93° 37' 07'
Rip-Rap
Begin Rip-Rap
2' Cut Bank
Rip-Rap 6' to 8' wide
POB
29° 45' 12.44"
93° 37' 41.07"
2500'
Beach
Beach
40'
40'
Normal Tide water Line
Gulf of Mexico