Established Fields: 33 CFR Part 323.4 Exh 1

Light Disk if in wetlands → right here proposed

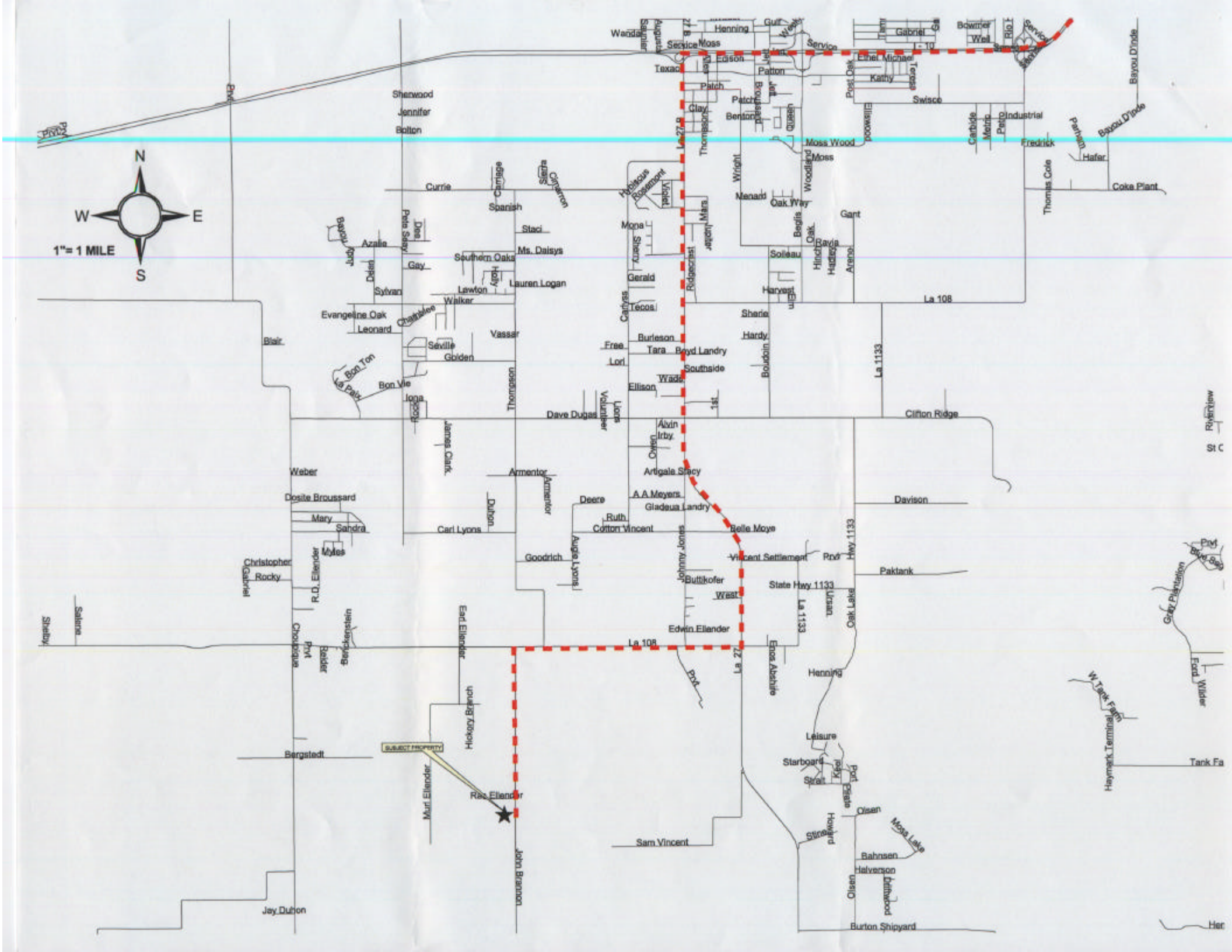
N
W
E
S
1"= 1 MILE
SUBJECT PROPERTY
Sherwood
Jennifer
Bolton
Currie
Spanish
Staci
Ms. Daisys
Southern Oaks
Lauren Logan
Lawton
Walker
Evangeline Oak
Leonard
Seville
Gibden
Vassar
Thompson
Azalie
Gay
Sylvan
Blair
Bon Ton
La Paix
Bon Vie
Ioga
James Clark
Weber
Dosite Broussard
Mary
Sandra
Carl Lyons
Armentor
Duhon
Deere
Ruth
Cotton Vincent
Goodrich
Angie Lyons
Christopher
Gabriel
Rocky
R.D. Ellender
Myles
Shelby
Salena
Choupique
Pryt
Belder
Berckenstein
Bergstedt
Hickory Branch
Murl Ellender
Ray Ellender
John Brannon
Jay Dupon
Sam Vincent
Edwin Ellender
Buttikofer
West
Johnny Jones
Vincent Settlement
Belle Moye
Gladeua Landry
A A Meyers
Artigala Stacy
Alvin
Irby
Owen
Dave Dugas
Burleson
Tara
Boyd Landry
Southside
Wade
Ellison
Free
Lori
Tecos
Gerald
Carlyss
Mona
Shirley
Mara
Jupiter
Ridgecrest
Menard
Oak Way
Wright
Woodland
Moss Wood
Moss
Beglis
Oak
Soileau
Harvest
Sherie
Hardy
Boudoin
Hinch
Ravia
Hadley
Arena
Gant
La 108
La 1133
Clifton Ridge
Davison
Paktank
State Hwy 1133
Hwy 1133
Oak Lake
Urban
Enos Abshire
Henning
Leisure
Starboard
Strait
Port
Olsen
Moss Lake
Howard
Bahnsen
Halverson
Burton Shipyard
Eastwood
Fredrick
Industrial
Petro
Metro
Carbide
Thomas Cole
Coke Plant
Hafer
Parham
Bayou D'Inde
Bowmer
Well
Rio
Gabriel
Ethel Michael
Kathy
Swisco
Post Oak
Texas
Ellisnood
Patch
Clay
Benton
Edison
Patton
Texaco
Moss
Service
Henning
Gulf
Waddell
Pryt
Riverview
St C
Gray Plantation
Ford Wilder
W. Tank Farm
Haymark Terminal
Tank Fa
Her

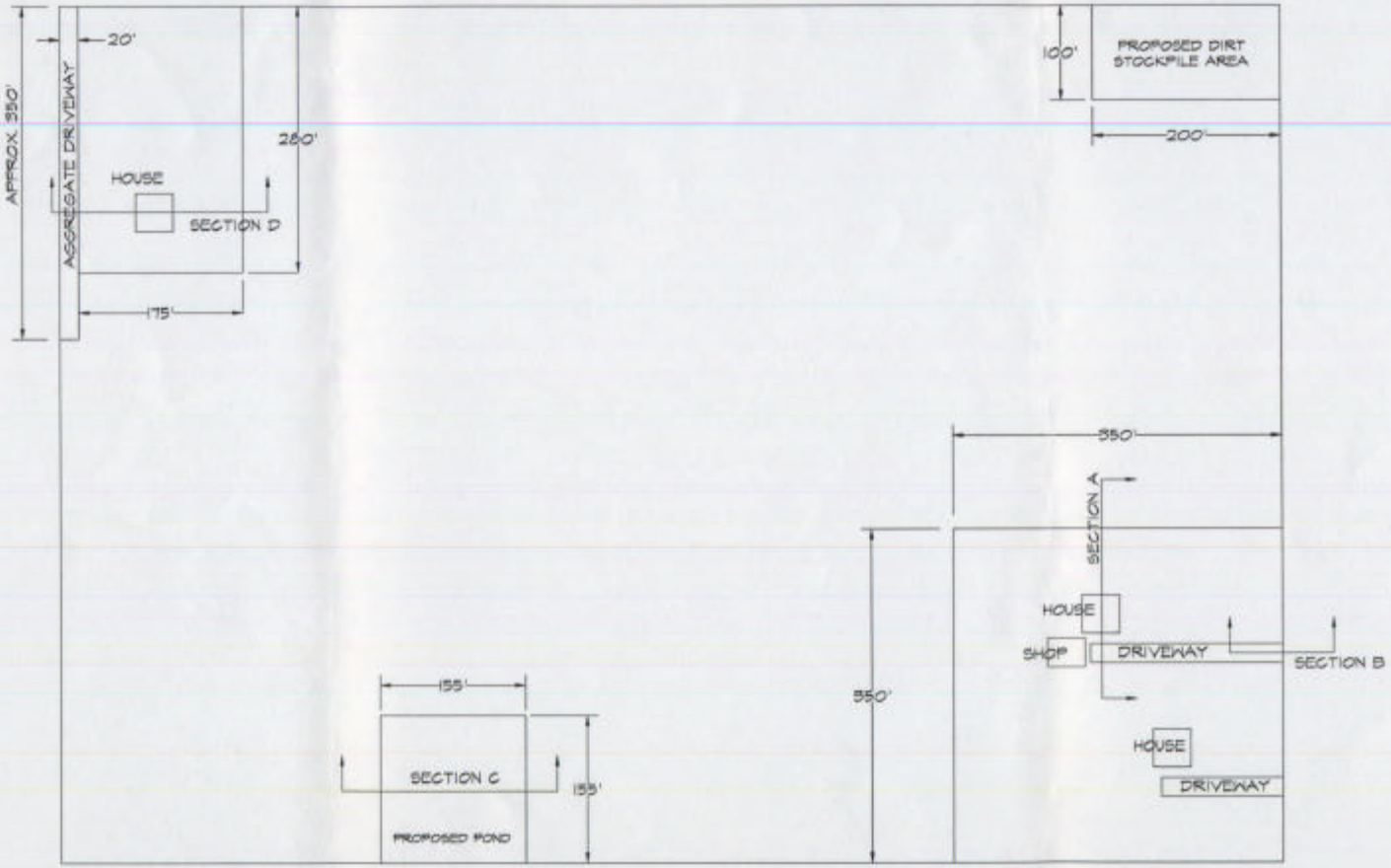

PLAN VIEW
PROPERTY OF RAY LEGER
CALCASIEU PARISH

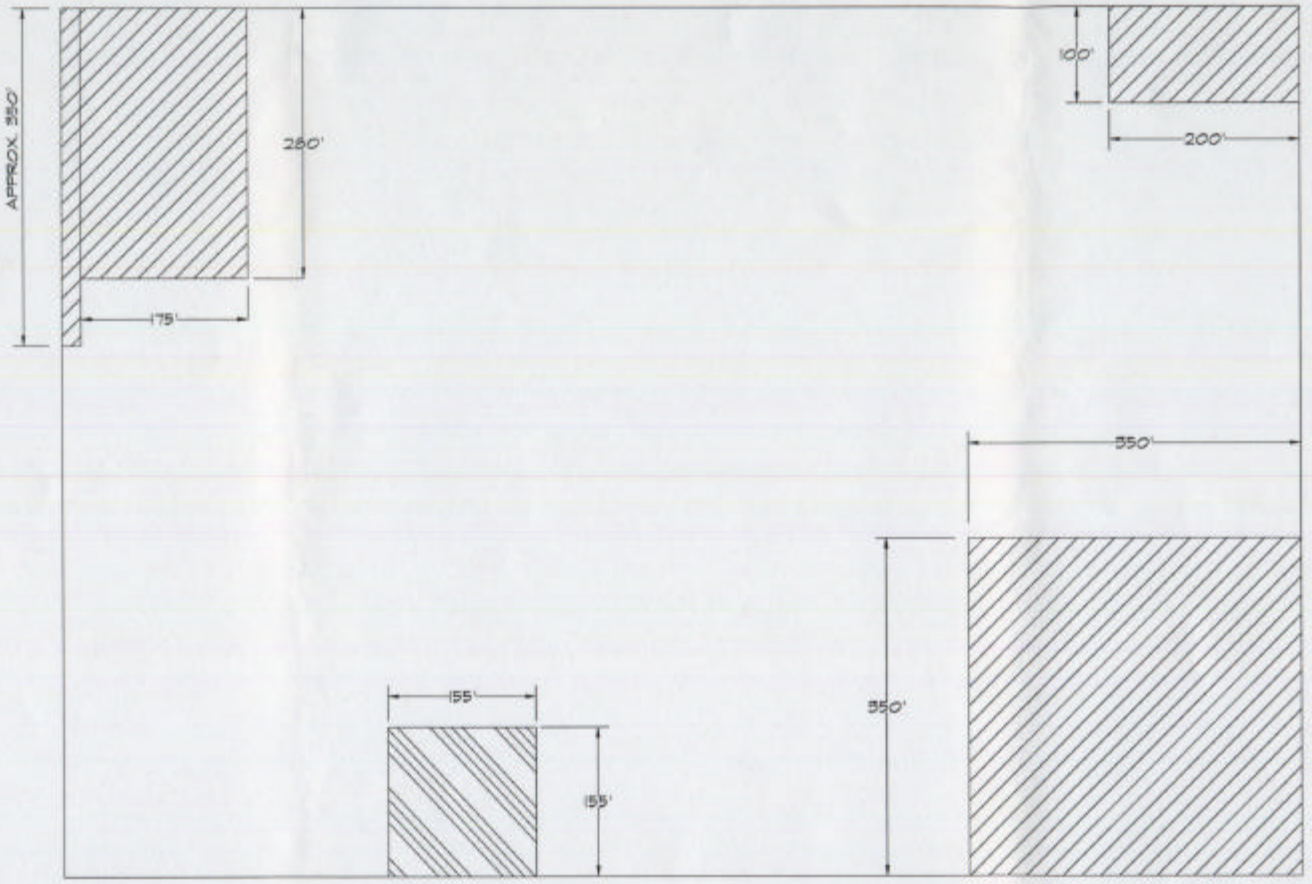

FILL AREA 4.5 ACRES

EXCAVATED AREA 0.55 ACRES

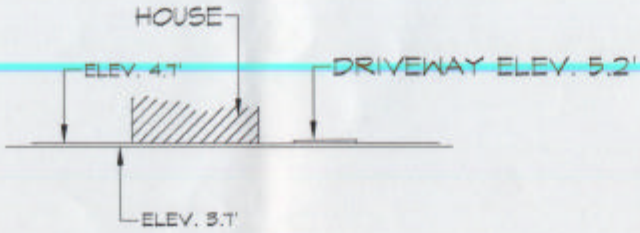

SECTION A
SCALE 1:60

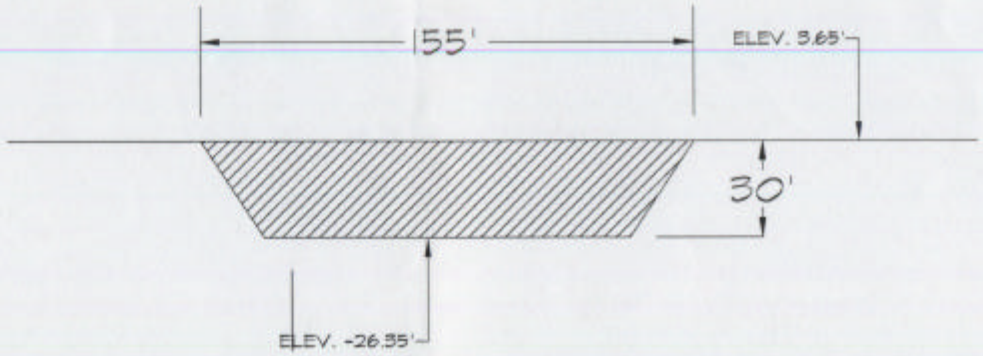

SECTION C
SCALE 1:60

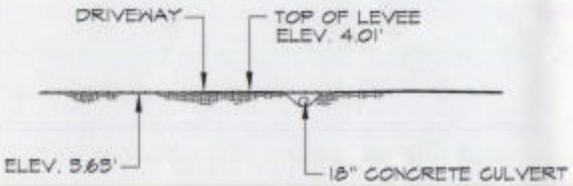

SECTION B
SCALE 1:50

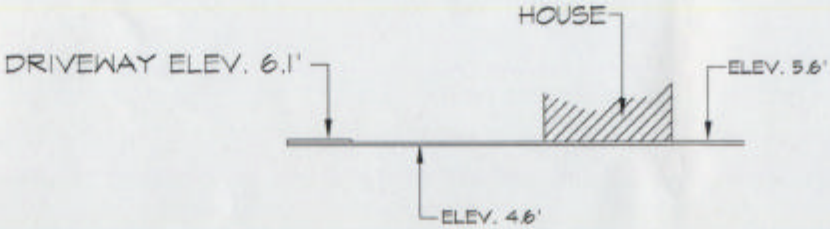

SECTION D
SCALE 1:60