BELLE ISLE QUADRANGLE
LOUISIANA, ST MARY PARISH
(Centerville)
Gray Horse Isle
SIXMILE LAKE
SIXMILE LAKE
RIVERSIDE PASS
Teche
Bayou
Avalon
Williams Memorial Airport
Calumet
Patterson
Fish Hatchery
SITE
Idlewild
Lagonda
LOWER ATCHAFALAYA RIVER
Glenwild
Bayou Vista
SECTION
LOWER ATCHAFALAYA RIVER
(Morgan City)

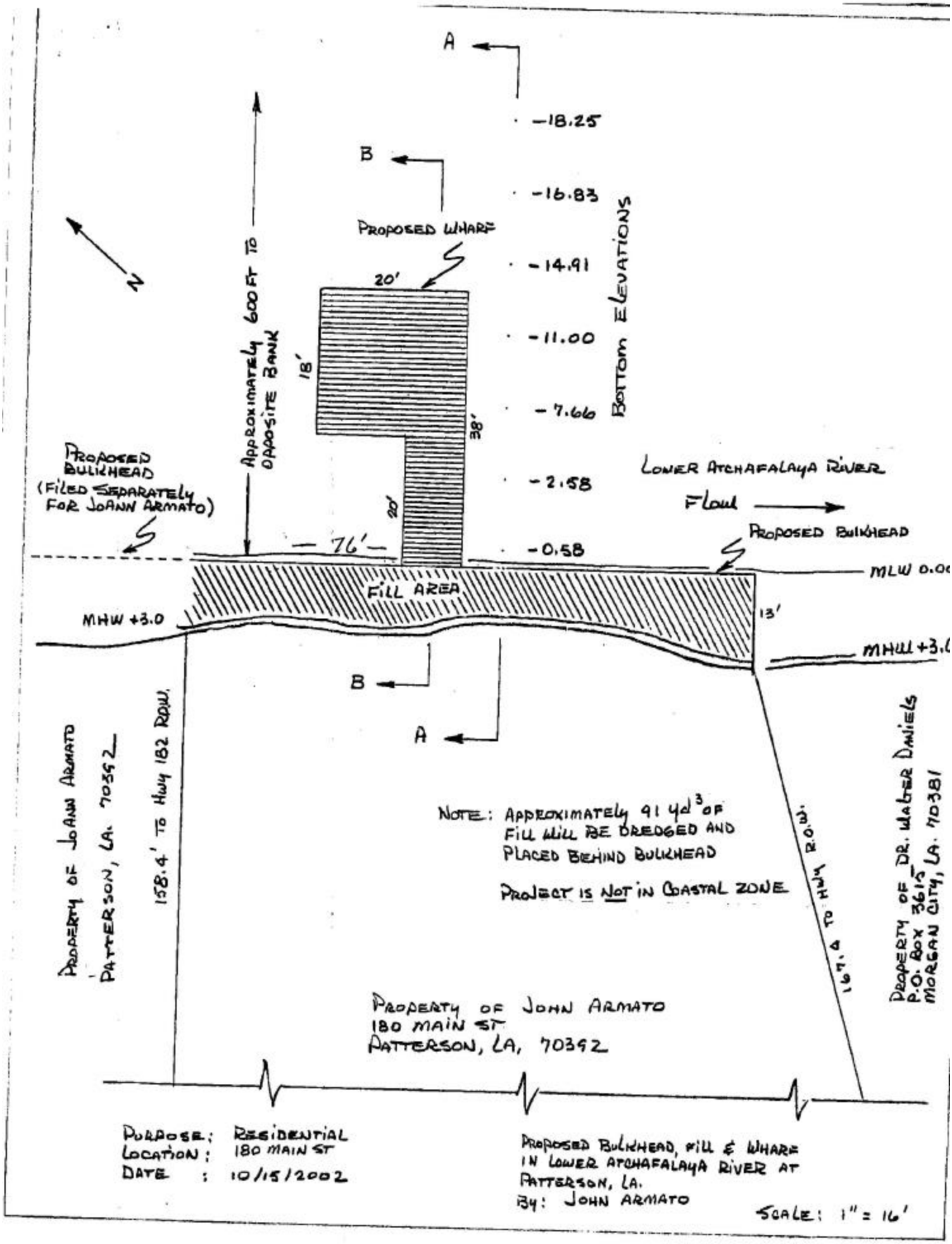
A
B
-18.25
-16.83
-14.91
-11.00
-7.66
-2.58
-0.58
Bottom Elevations
Proposed Wharf
20'
18'
38'
20'
Approximately 600 ft to Opposite Bank
N
Proposed Bulkhead (Filed Separately for JoAnn Armato)
76'
Lower Atchafalaya River
Flow
Proposed Bulkhead
MLW 0.00
Fill Area
MHW +3.0
13'
MHW +3.0
Property of JoAnn Armato Patterson, LA. 70392
158.4' to Hwy 182 R.O.W.
Note: Approximately 91 yd³ of Fill Will Be Dredged and Placed Behind Bulkhead
Project is Not in Coastal Zone
167.4' to Hwy R.O.W.
Property of Dr. Walter Daniels P.O. Box 3615 Morgan City, LA. 70381
Property of John Armato 180 Main St Patterson, LA, 70392
Purpose: Residential
Location: 180 Main St
Date: 10/15/2002
Proposed Bulkhead, Fill & Wharf in Lower Atchafalaya River at Patterson, LA.
By: John Armato
Scale: 1" = 16'

PROFILE OF PROPOSED WHARF

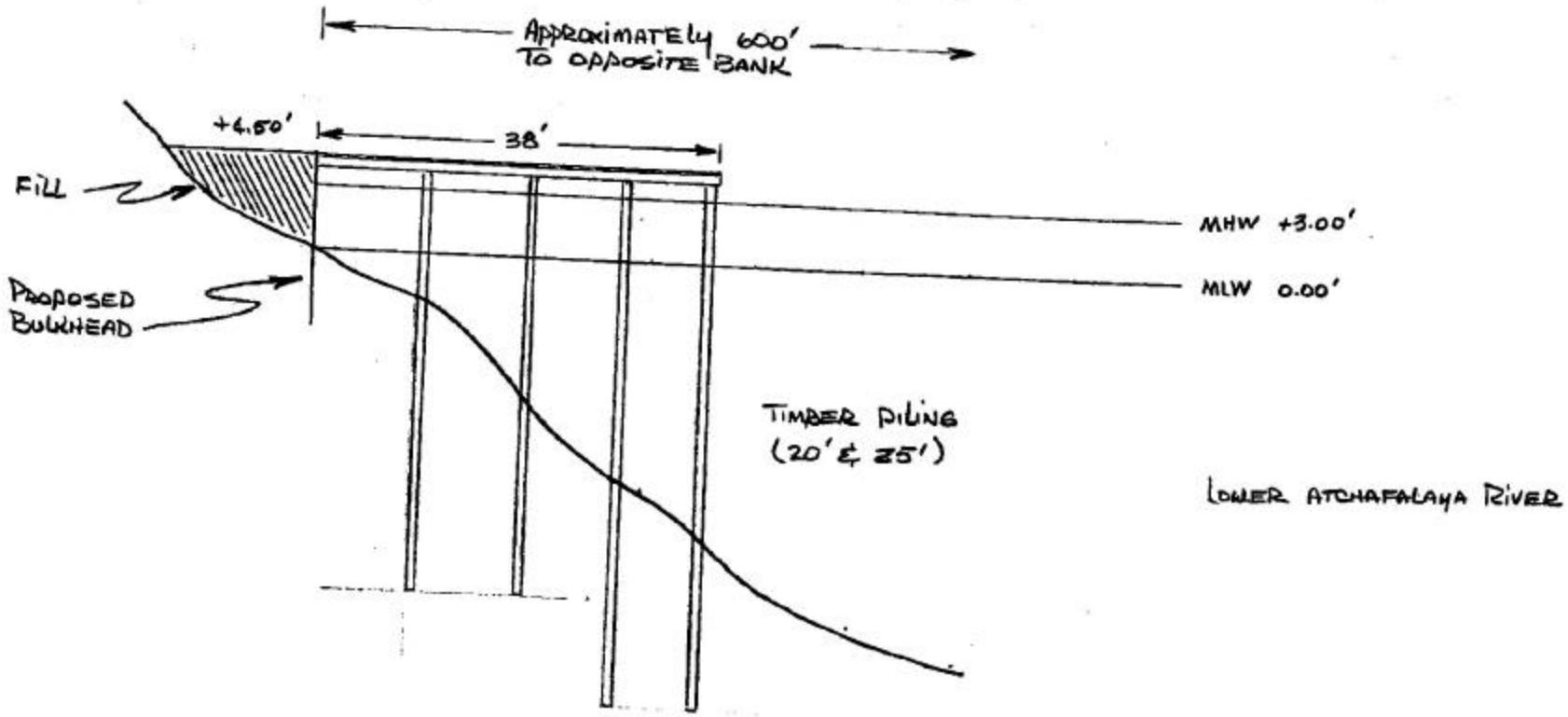


SECTION BB

SCALE: VERTICAL 1" = 8'
HORIZONTAL 1" = 16'

PROPOSED BULKHEAD, FILL & WHARF
IN LOWER ATCHAFALAYA RIVER
AT PATTERSON, LA
BY: JOHN ARMATO

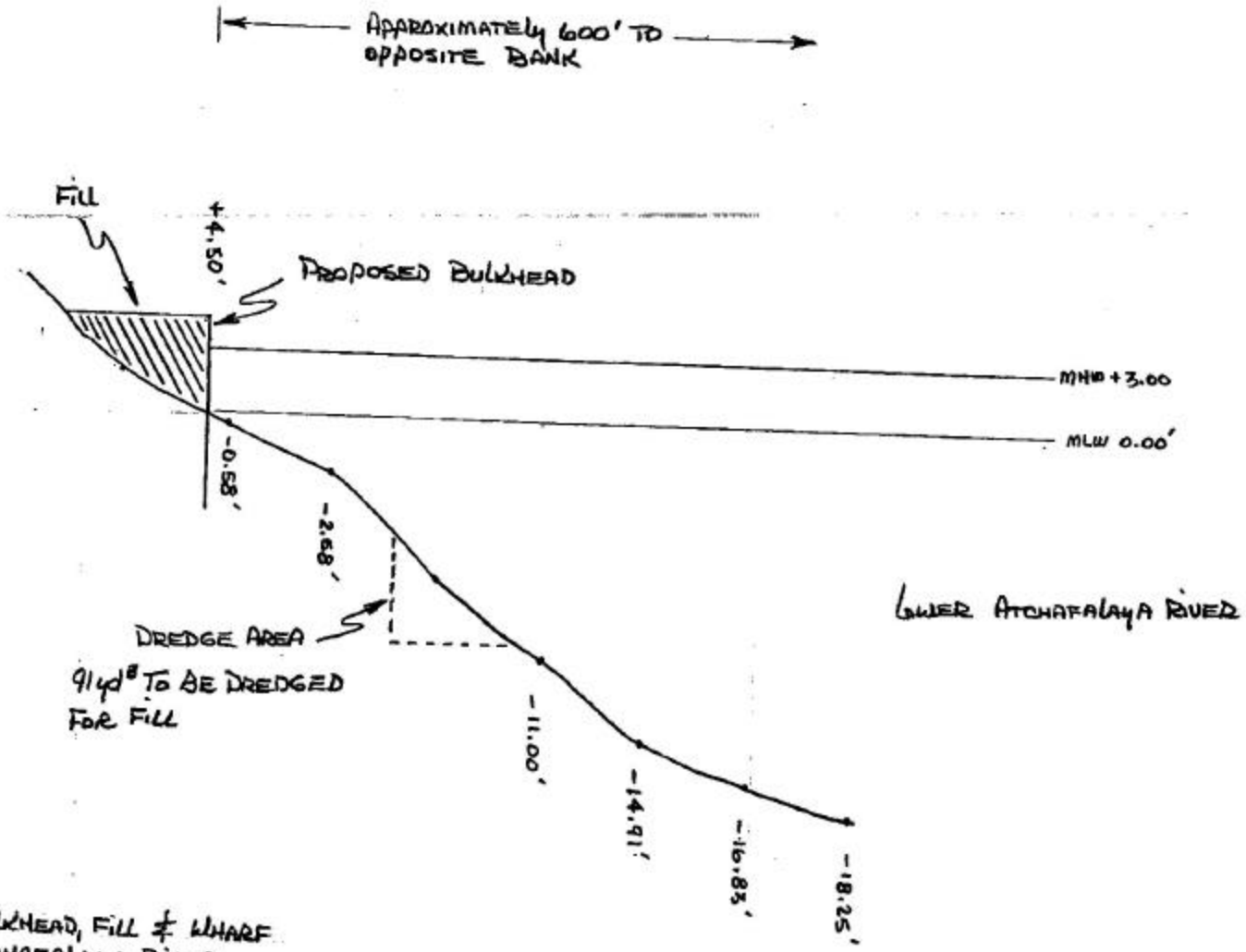


PROPOSED BULKHEAD, FILL & WHARF
IN LOWER ATCHAFALAYA RIVER
AT PATTERSON, LA.
BY: JOHN ARMATO
10/20/2002

SCALE: VERTICAL 1" = 8 FT
HORIZONTAL 1" = 16 FT