Louisiana Department of Natural Resources - 9/12/2012
***NOTE* Data from this web site are not to be used for legal purposes.**

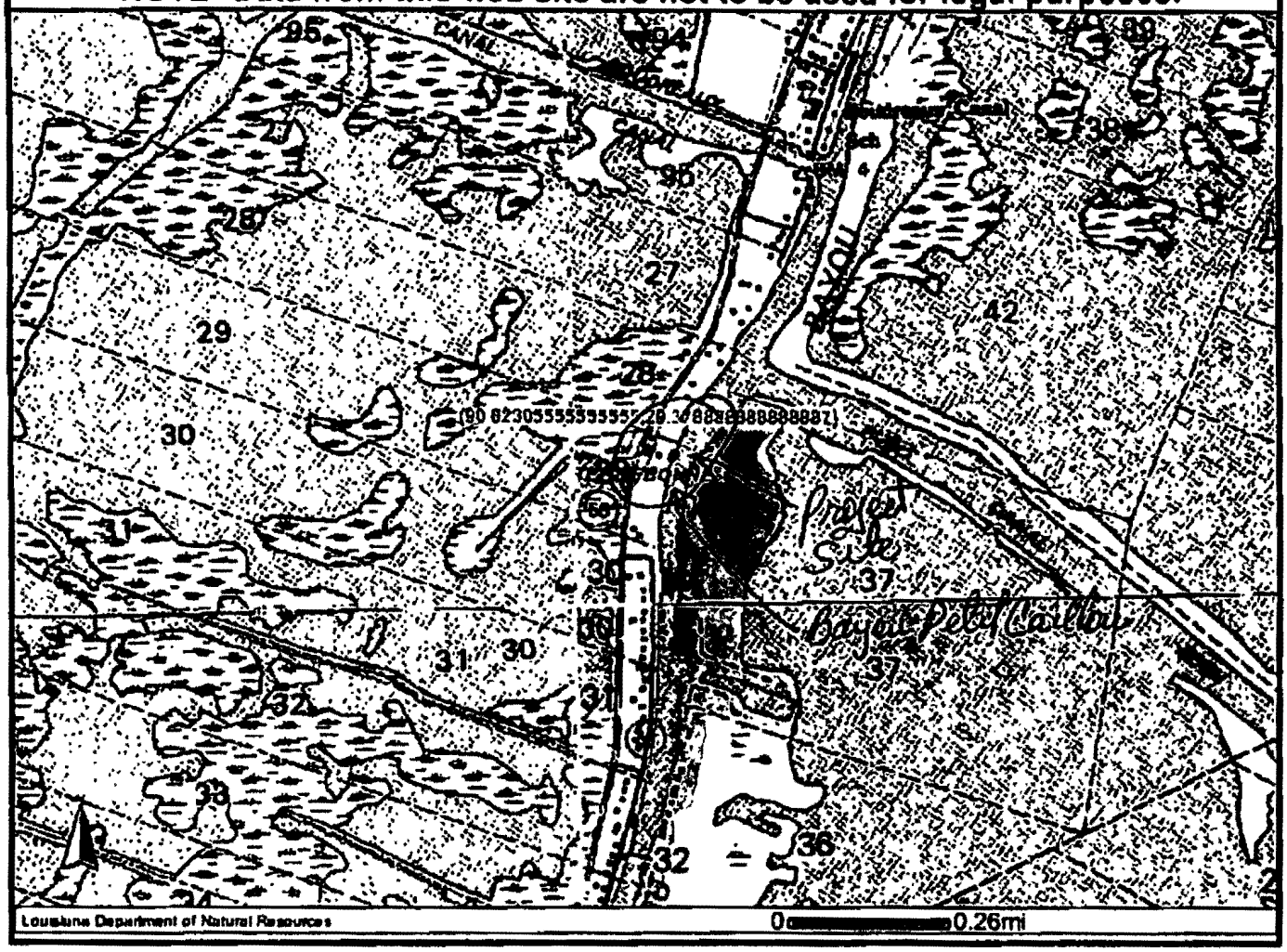

Legend

- Parishes
- Offshore Areas
- Maps (1:24000)

(Not to Scale) Plain View:

Bayou Petit Caillou

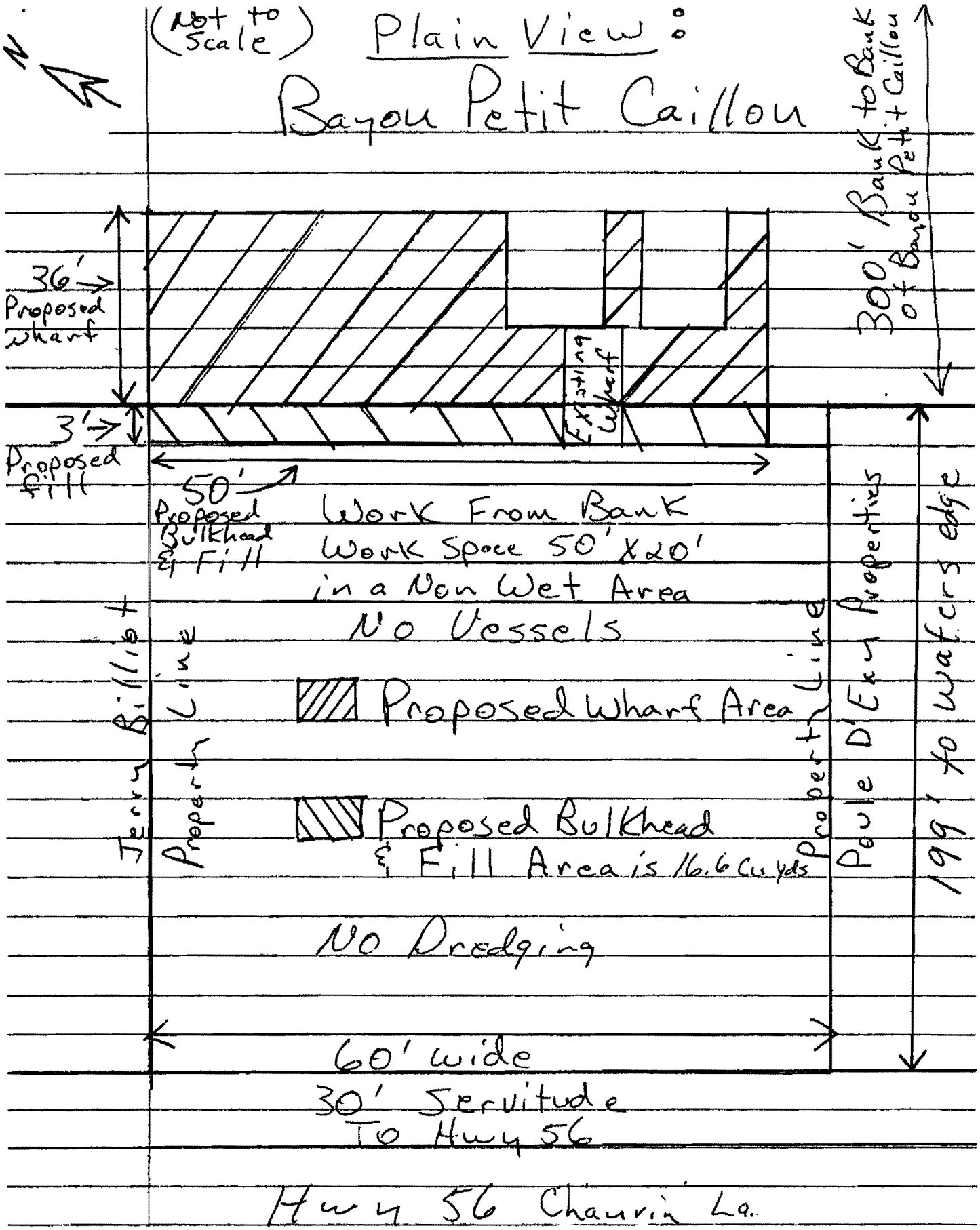

Cross Section View. (Not to scale)

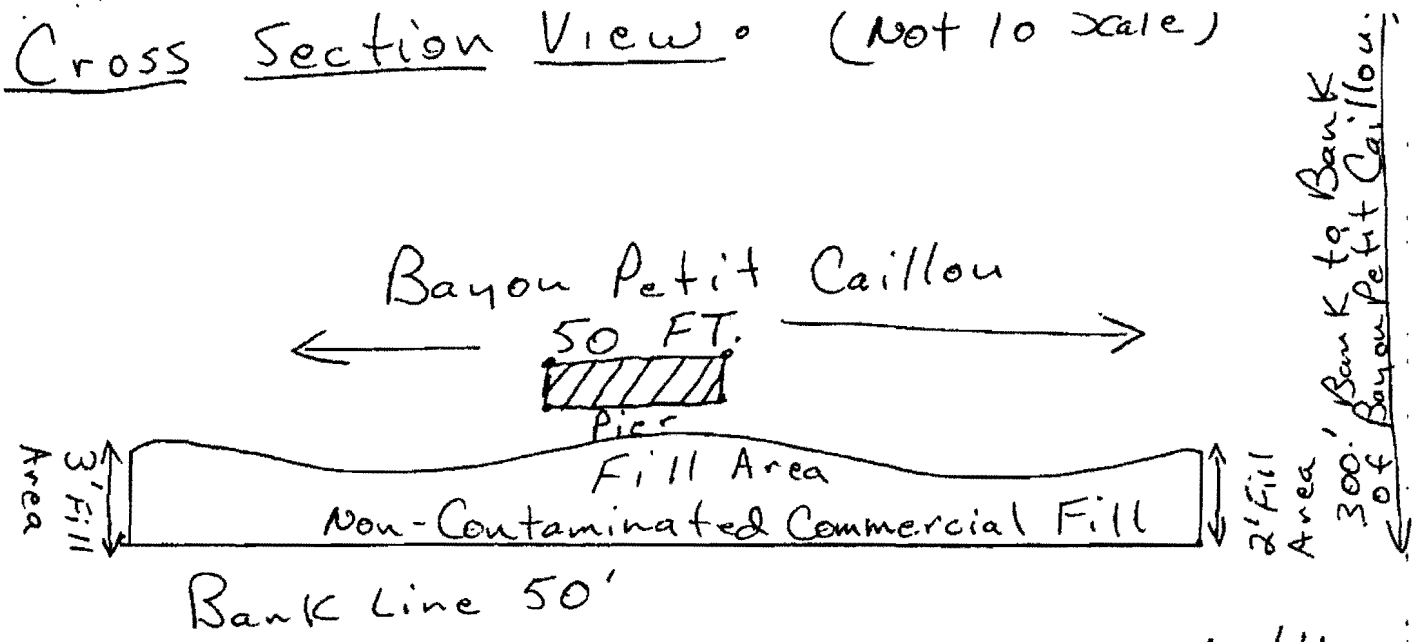

$3' \times 3' \times 50 \div 27 = 16.6$ CU Yds. Fill

Right Descending Bank of Bayou Petit Caillou

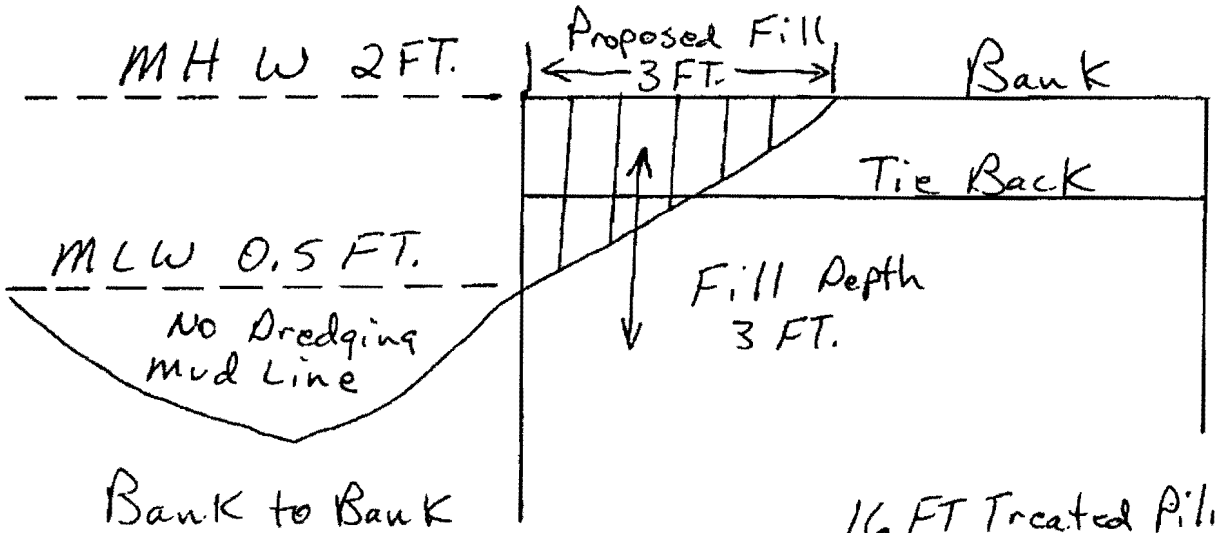

Bank to Bank
+/- 300 FT.

16 FT Treated Pilings with
8" Treated Boards

Depth of Bayou
at Center +/- 12 FT.

P20121232
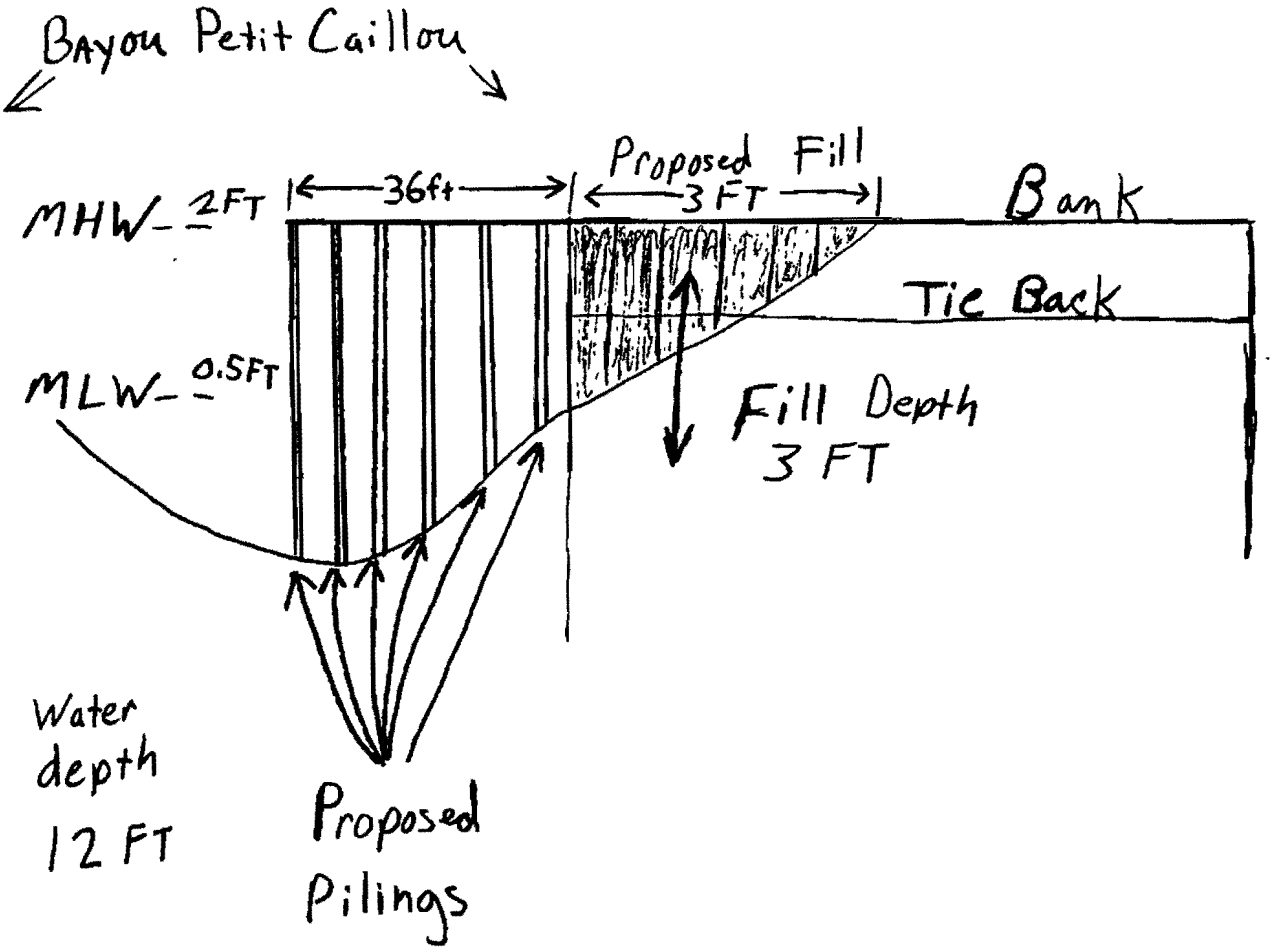
CROSS-SECTION OF PROPOSED WHARF